

TRAFFIC VOLUMES 1984



CITY OF LOS ANGELES
DEPARTMENT OF TRANSPORTATION
DONALD R. HOWERY, General Manager

S.C.R.T.D. LIBRARY

PREFACE

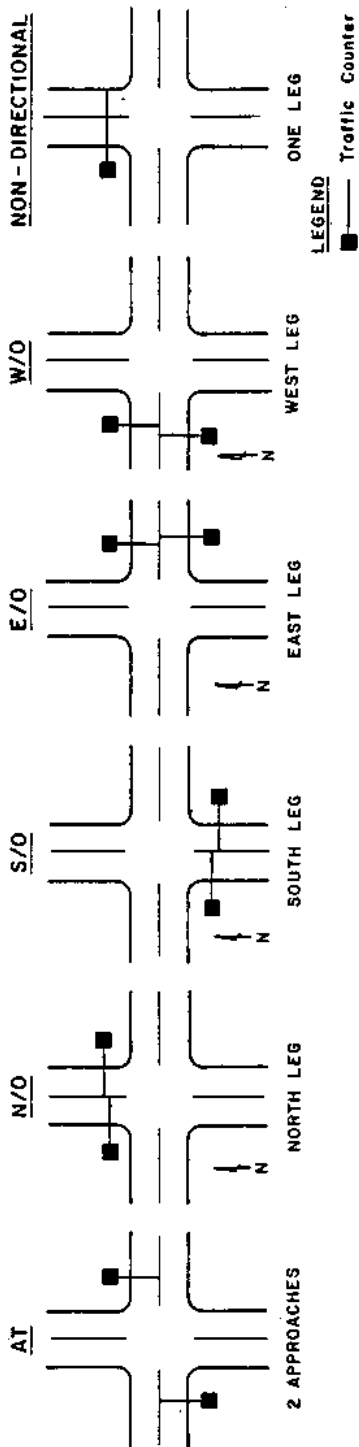
These traffic counts are entirely within the physical boundaries of the City of Los Angeles, and were taken on surface streets and some freeway ramps connecting to surface streets. Vehicle counts on freeways proper are not included.

Data from both 6-hour manual counts (7-10 AM, 3-6 PM) and 24-hour automatic (machine) counts are included. The manual counts are identified as such, and the expanded 24-hour volumes are indicated with a single *.

The following information is included in the tabulation, reading from left to right:

LOCATION

Streets are listed alphabetically; numbered streets are listed in numeric order following the alphabetic listing. The location of the count is specified by the name of the street on which the count was taken, and its position with respect to the cross street. The term AT indicates that the approaches to the cross street were counted. The terms N/O, S/O, E/O, and W/O signify that the count was taken north of, south of, east of, or west of the cross street. An entry such as -CENTRAL- following the street names specifies the area of Los Angeles (in this case the central area) in which the count was taken. The locations of traffic counts are shown here schematically:



08929

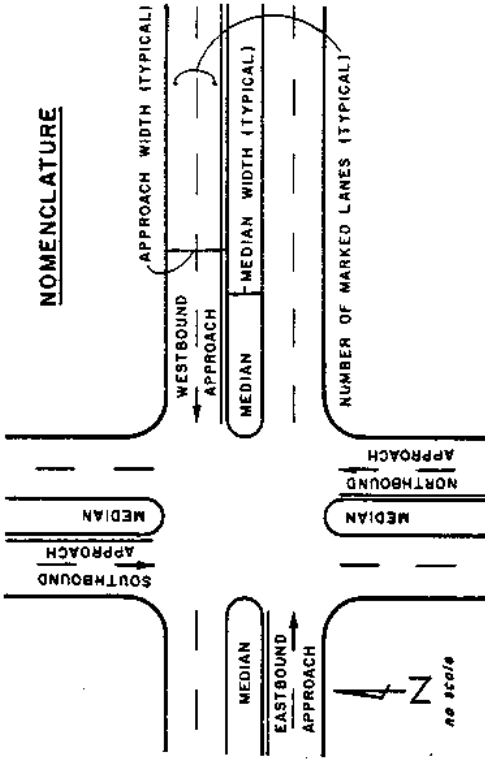
HE
372
.L6
T72
1984

PHYSICAL DESCRIPTION

A nine-character code, providing a physical description of certain road characteristics of the street counted is included for most count locations. The following table explains the code.

MEDIAN AND PAVEMENT TYPE CODE

<u>Median Type</u>	<u>AC Pvmt.</u>	<u>PCC Pvmt.</u>
none	A	1
single centerline	B	2
double centerline	C	3
double-double centerline or paint channelization	D	4
paint and bar channelization	F	5
raised curb	G	6
unimproved	J	7



MEDIAN WIDTH - feet

WIDTH OF ROADWAY (feet) of the NORTH- or EASTBOUND APPROACH of the street counted.

WIDTH OF ROADWAY (feet) of the SOUTH- or WESTBOUND APPROACH of the street counted.

NUMBER OF MARKED LANES in the NORTH- or EASTBOUND APPROACH of the street counted.


NUMBER OF MARKED LANES in the SOUTH- or WESTBOUND APPROACH of the street counted.

123-4567-89

RG

The two alphabetic characters in this column indicate the Department of Transportation's Traffic District of the count location:

- CR - Central District
- EV - East Valley District
- HW - Hollywood Wilshire District
- SR - Southern District
- WR - Western District
- WV - West Valley District



DY

Day of week of count

MO - Monday	FR - Friday
TU - Tuesday	SA - Saturday
WE - Wednesday	SU - Sunday
TH - Thursday	

DATE

Date of count

DIR. VOLUME

Twenty-four hour volume: total volume (both directions combined) and, below the total, volumes for the individual directions specified. An asterisk (*) following the total volume signifies that the volumes listed were determined by expanding the 6-hour manual count volumes by a factor of 2.35.


AM PEAK

Morning peak traffic hour volume for both directions combined (automatic counts only), and for the individual directions specified; beginning time for each of these peak hours.

PM PEAK

Afternoon peak traffic hour volume for both directions combined (automatic counts only), and for the individual directions specified; beginning time for each of these peak hours.

Any questions pertaining to the information presented in this publication may be referred to the Survey Section of the Department of Transportation, 485-4521.



VOLUME COUNT SUMMARY

FROM 1/ 1/84 TO 12/31/84

L O C A T I O N

PHYS. DESCR RG DY DATE DIR. VOLUME AM PEAK PM PEAK

LOC	PHYS. DESCR	RG	DY	DATE	DIR.	VOLUME	AM PEAK	PM PEAK		
ACAMA ST AT FAIR AV	C00-3238-33	EV	MO	07-09-84	TOTAL	497	*			
					EAST	185	9:00	3:30	24	
					WEST	312	8:00	5:00	21	
ADAMS BL AT ARLINGTON AV	C00-3238-33	WR	TH	12-20-84	TOTAL	17900	7:00	1201		
					EAST	9666	7:15	777	4:45	1854
					WEST	8234	7:00	490	4:45	941
ADAMS BL E/O BROADWAY -CENTRAL-	C00-2020-22	CR	MO	08-06-84	TOTAL	16407	11:15	1044		
					EAST	8618	11:15	589	4:00	736
					WEST	7789	7:30	532	3:45	703
ADAMS BL E/O BROADWAY -CENTRAL-	C00-3232-22	CR	TU	11-13-84	TOTAL	14504	6:45	1093		
					EAST	7544	11:15	477	4:15	1545
					WEST	6960	7:15	652	3:45	835
ADAMS BL AT CATALINA ST	C00-2828-22	CR	TU	04-24-84	TOTAL	15930	7:00	1220		
					EAST	7593	7:00	793	3:45	1581
					WEST	8337	7:45	478	4:45	569
ADAMS BL AT CATALINA ST	C00-3034-22	HW	TH	08-16-84	TOTAL	16334	*			
					EAST	7357	7:15	675	4:00	591
					WEST	8977	7:30	427	4:45	1126
ADAMS BL W/O FAIRFAX AV	C00-3034-22	HW	TU	04-17-84	TOTAL	5984	7:00	459		
					EAST	3474	7:00	215	3:30	610
					WEST	2510	7:00	244	5:15	427
ADAMS BL AT FIGUEROA ST	C00-2830-23	CR	FR	03-30-84	TOTAL	17033	7:30	1258		
					EAST	4029	7:00	541	4:15	1985
					WEST	13004	11:15	775	4:30	488
ADAMS BL AT FLOWER ST	C00-3638-33	CR	MO	01-09-84	TOTAL	21111	7:45	1512		
					EAST	8756	7:30	763	4:15	1985
					WEST	12355	11:15	929	4:45	728
ADAMS BL AT FLOWER ST	C00-3035-33	CR	TH	03-29-84	TOTAL	21238	7:00	1491		
					EAST	8351	7:00	771	3:45	1922
					WEST	12887	11:15	853	4:15	663
ADAMS BL AT GRAND AV -CENTRAL-	C00-2828-22	CR	TH	01-01-84	TOTAL	13858	7:45	992		
					EAST	10222	10:00	726	4:30	1252
					WEST	3636	7:15	287	4:15	900
ADAMS BL AT HILLCREST DR	C00-4040-33	HW	TH	09-27-84	TOTAL	19318	7:30	1573		
					EAST	9579	7:30	725	3:45	1625
					WEST	9739	7:30	848	5:00	811
ADAMS BL AT HILLCREST DR	C00-4040-33	HW	TU	10-16-84	TOTAL	20030	*			
					EAST	10229	7:30	789	4:00	916
					WEST	9801	7:30	897	5:00	906

T-45

L O C A T I O N

FROM 1/ 1/84 TO 12/31/84

VOLUME COUNT SUMMARY

PHYS. DESCR RG DY DATE DIR. VOLUME AM PEAK PM PEAK

ADAMS BL
W/O LONG BEACH AV -WEST-

A00-1616-11 CR TH 12-20-84 TOTAL 1064 7:15 58 3:45 209
EAST 938 7:30 50 4:45 196
WEST 126 9:30 14 3:00 22

ADAMS BL
AT MAIN ST -CENTRAL-

C00-2828-22 CR TH 01-05-84 TOTAL 15755 7:00 1315 4:00 1536
EAST 8237 11:15 517 4:30 842
WEST 7518 7:00 909 3:45 763

ADAMS BL
AT SAN PEDRO ST -CENTRAL-

C00-2828-22 CR TH 01-05-84 TOTAL 11976 7:00 830 3:30 1215
EAST 5774 11:00 350 4:30 639
WEST 6202 7:15 522 3:30 594

ADAMS BL
AT VERMONT AV

C00-3236-23 CR MO 03-19-84 TOTAL 17764 7:15 1388 4:45 1954
EAST 8144 7:30 847 4:00 702
WEST 9620 7:15 545 4:45 1319

ADAMS BL
E/O WESTERN AV

C00-2238-23 HW TH 07-12-84 TOTAL 17697 7:30 1275 4:30 1730
EAST 9018 7:15 685 4:00 774
WEST 8679 7:30 603 4:45 983

ADDISON WY
AT ELLENWOOD DR

CR FR 07-20-84 TOTAL 316 * MANUAL COUNT
EAST 96 7:30 7 4:00 10
WEST 220 7:00 10 5:00 36

AIRDROME ST
AT FAIRFAX AV

B00-1417-11 WR WE 12-19-84 TOTAL 3049 7:30 358 2:15 287
EAST 1558 7:45 167 2:30 164
WEST 1491 7:30 198 4:45 145

AIRDROME ST
E/O LA CIENEGA BL

C00-1716-11 HW FR 04-16-84 TOTAL 2959 8:15 203 5:00 325
EAST 1095 7:45 86 4:45 124
WEST 1864 10:45 131 5:00 207

AKRON ST
E/O LACHMAN LN

B00-1515-11 WR TU 04-17-84 TOTAL 2155 7:30 151 6:00 209
EAST 1118 8:15 119 3:45 91
WEST 1037 11:15 30 6:15 146

ALAMEDA ST
AT LECOUVREUR AV

SR WE 11-21-84 TOTAL 9824 * MANUAL COUNT
EAST 4650 7:30 426 3:30 428
WEST 5174 7:00 544 4:30 425

ALAMEDA ST
N/O SLAUSON AV

608-2020-22 SR MO 03-05-84 TOTAL 16686 7:30 1301 3:30 1488
NORTH 8485 6:30 948 3:00 605
SOUTH 8201 11:00 556 3:30 911

ALCOTT ST
AT DOHENY DR

WR MO 05-21-84 TOTAL 986 * MANUAL COUNT
EAST 390 8:30 39 3:45 40
WEST 596 8:15 73 3:30 52

ALDAMA ST
AT AVENUE 50

A00-1415-11 CR TU 11-13-84 TOTAL 1382 7:15 155 4:15 175
EAST 380 6:45 53 4:30 30
WEST 1002 7:15 116 4:15 146

L O C A T I O N

VOLUME COUNT SUMMARY FROM 1/ 1/84 TO 12/31/84

PHYS. DESCR	RG DY	DATE	DIR.	VOLUME	AM PEAK	PM PEAK
ALDEN DR AT ROBERTSON BL	HW MO	12-03-84	TOTAL	2909	11:15	191
			EAST	1066	9:45	86
			WEST	1843	11:15	113
ALEXANDRIA AV AT HOLLYWOOD BL	HW TH	05-25-84	TOTAL	1872	7:45	144
			NORTH	1192	7:45	109
			SOUTH	680	9:00	48
ALFRED ST AT ROMAINE ST	HW WE	03-07-84	TOTAL	854	9:30	64
			NORTH	483	9:30	51
			SOUTH	371	8:15	25
ALHAMBRA AV N/O VALLEY BL	CR MO	05-14-84	TOTAL	7165	7:15	1220
ALIZONDO DR S/O MULHOLLAND DR	WV MO	02-27-84	TOTAL	469	11:15	28
			NORTH	264	8:00	24
			SOUTH	205	11:15	10
ALLA RD S/O GLENCOE AV	SR FR	04-13-84	TOTAL	9704	11:15	624
			NORTH	5086	7:45	375
			SOUTH	4618	11:15	274
ALLA RD AT MINDANAO WY	WR FR	04-13-84	TOTAL	5598	11:15	334
			NORTH	3414	11:15	219
			SOUTH	2184	6:45	138
ALLENFORD AV N/O PONTOON PL	WR FR	06-29-84	TOTAL	11713	8:30	820
			NORTH	6201	11:00	373
			SOUTH	5512	8:15	511
ALLENFORD AV S/O SUNSET BL	WR WE	04-11-84	TOTAL	11524	7:15	1105
			NORTH	5581	7:45	481
			SOUTH	5943	7:00	753
ALLOTT AV AT MOORPARK ST	EV WE	06-20-84	TOTAL	779	*	MANUAL COUNT
			NORTH	270	9:00	22
			SOUTH	509	7:30	80
ALMADALE AV AT HATFIELD PL	CR MO	05-07-84	TOTAL	227	*	MANUAL COUNT
			NORTH	141	7:00	0
			SOUTH	86	7:30	10
ALMADEN CT AT BRIARWOOD DR	WR MO	10-29-84	TOTAL	823	*	MANUAL COUNT
			EAST	361	8:45	15
			WEST	462	8:15	57
ALMA REAL DR AT CHAPALA DR -NORTH I/S-	WR MO	05-21-84	TOTAL	2174	8:30	159
			NORTH	1045	8:30	75
			SOUTH	1129	8:15	84

T-45

L O C A T I O N

VOLUME COUNT SUMMARY

FROM 1/ 1/84 TO 12/31/84

PHYS. DESCR RG DY DATE DIR. VOLUME AM PEAK PM PEAK

ALMA REAL DR
N/O FRONTERA DR

B00-1818-11 WR MO 06-04-84
TOTAL 2633 8:30 202 5:15 244
NORTH 1398 11:15 111 4:30 143
SOUTH 1235 8:30 112 5:15 103

ALONDRA BL
AT FIGUEROA ST

606-3838-33 SR TU 01-31-84
TOTAL 10123 7:00 897 4:15 1071
EAST 3911 7:00 378 3:45 403
WEST 6212 7:00 519 4:15 672

ALVARADO ST
AT BEVERLY BL

C00-3030-33 HW WE 02-29-84
TOTAL 33695 7:15 2293 4:45 2628
NORTH 16247 11:15 973 4:45 1581
SOUTH 17448 7:00 1527 3:45 1149

ALVARADO ST
AT HOLLYWOOD FWY -N/B OFF-

HW TH 11-08-84 *
TOTAL 38890 * MANUAL COUNT 2523
EAST 20466 7:30 931 5:00 1049
WEST 18424 7:45 2057 4:45

ALVARADO ST
AT RESERVOIR ST

300-3030-33 HW WE 04-25-84
TOTAL 29774 7:15 2934 4:45 2205
NORTH 9371 11:15 471 4:45 982
SOUTH 20403 7:15 2533 4:45 1223

ALVARADO ST
AT RESERVOIR ST

HW FR 07-20-84 *
TOTAL 29764 * MANUAL COUNT 1596
NORTH 13465 9:00 590 4:45 938
SOUTH 16299 7:30 1802 3:45

ALVARADO ST
AT SUNSET BL

C00-3030-33 HW MO 03-12-84
TOTAL 30393 7:30 2312 4:30 2529
NORTH 14779 11:15 828 5:00 1622
SOUTH 15614 7:30 1744 4:30 918

ALVARADO ST
AT TEMPLE ST

C00-3030-33 HW MO 02-13-84
TOTAL 37697 7:30 2730 4:45 2880
NORTH 18071 11:15 1055 4:45 1725
SOUTH 19626 7:45 1854 12:30 1160

ALVARADO ST
AT WILSHIRE BL

C00-3030-33 HW TU 03-27-84
TOTAL 25982 8:00 1686 4:15 1987
NORTH 12548 9:30 724 4:15 1070
SOUTH 13434 7:30 1006 4:45 924

ALVARADO ST
AT 3RD ST

C00-3440-33 HW WE 01-25-84
TOTAL 31605 7:45 2323 4:15 2431
NORTH 13673 11:15 717 4:45 1242
SOUTH 17932 8:00 1654 4:15 1210

ALVARADO ST
AT 7TH ST

CR FR 12-28-84 *
TOTAL 20112 * MANUAL COUNT 1139
NORTH 11761 7:30 746 5:00 620
SOUTH 8351 7:45 800 3:00

ALVARADO TER
AT MALVERN AV

CR FR 08-17-84 *
TOTAL 1035 * MANUAL COUNT 62
EAST 528 7:00 36 5:00 73
WEST 507 7:15 25 4:00

AMALFI DR
AT NAPOLI DR -NORTH I/S-

WR MO 12-17-84 *
TOTAL 1585 * MANUAL COUNT 79
NORTH 836 8:00 67 7:00 60
SOUTH 749 7:45 65 4:00

T-45

L O C A T I O N

VOLUME COUNT SUMMARY FROM 1/ 1/84 TO 12/31/84

PHYS. DESCR RG DY DATE DIR. VOLUME AM PEAK PM PEAK

AMALFI DR
AT ROMANY DR

WR MO 12-17-84 *
TOTAL 742
NORTH 345 8:00
SOUTH 397 7:30
MANUAL COUNT
19 4:30
31 4:00
42
38

AMBASSADOR ST
AT PICO BL

WR TH 06-07-84 *
TOTAL 347
NORTH 333 8:30
SOUTH 14 8:30
MANUAL COUNT
27 3:15
1 3:00
30
2

AMELIA AV
N/O CAPITOL DR

SR FR 06-15-84
TOTAL 4135 7:45
NORTH 2023 7:45
SOUTH 2112 7:45
MANUAL COUNT
359 5:00
136 5:00
223 4:30
382
235
165

AMESTOY AV
N/O DEVONSHIRE ST

WV TU 08-08-84
TOTAL 2709 8:15
NORTH 1673 8:15
SOUTH 1036 7:45
MANUAL COUNT
377 5:00
217 5:00
181 4:45
389
263
127

AMESTOY AV
AT SAN JOSE ST

WV TH 04-12-84 *
TOTAL 2525
NORTH 2079 8:00
SOUTH 446 7:30
MANUAL COUNT
213 5:00
59 5:00
220
32

AMESTOY AV
AT SAN JOSE ST

WV WE 04-25-84
TOTAL 1127 9:00
NORTH 728 9:45
SOUTH 399 8:00
MANUAL COUNT
96 4:00
83 3:45
49 3:30
101
64
41

AMESTOY AV
AT SATICOY ST

WV TH 04-19-84
TOTAL 1313 11:15
NORTH 583 11:15
SOUTH 730 7:15
MANUAL COUNT
70 9:45
25 10:00
52 9:45
162
87
77

ANAHEIM ST
AT AVALON BL

SR TU 04-17-84 *
TOTAL 16830
EAST 7440 7:30
WEST 9390 7:15
MANUAL COUNT
552 3:45
707 4:45
636
877

ANAHEIM ST
AT AVALON BL

SR FR 04-20-84
TOTAL 18788 11:15
EAST 8566 11:15
WEST 10222 11:00
MANUAL COUNT
1350 11:45
643 12:00
718 4:00
1360
683
756

ANAHEIM ST
AT BROAD AV

SR TH 08-02-84 *
TOTAL 16973
EAST 7428 7:45
WEST 9545 7:00
MANUAL COUNT
504 3:45
612 4:15
659
941

ANAHEIM ST
AT EUBANK AV

SR FR 11-02-84 *
TOTAL 19840
EAST 8657 7:15
WEST 11183 7:45
MANUAL COUNT
620 3:45
784 4:30
747
1080

ANAHEIM ST
E/O FIGUEROA ST

SR WE 01-25-84
TOTAL 18645 6:45
EAST 8693 6:45
WEST 9952 6:45
MANUAL COUNT
1413 3:45
702 3:45
711 4:30
1575
747
878

ANAHEIM ST
AT FRIES AV

SR MO 07-30-84 *
TOTAL 18959
EAST 8885 7:45
WEST 10074 7:30
MANUAL COUNT
671 4:00
462 4:30
779
959

T-45

L O C A T I O N

VOLUME COUNT SUMMARY

FROM 1/ 1/84 TO 12/31/84

PHYS. DESCR RG DY DATE DIR. VOLUME AM PEAK PM PEAK

ANAHEIM ST AT NEPTUNE AV	SR WE	10-24-84	TOTAL 19929 *	7:30	706	4:00	733
			EAST 8927	7:00	675	4:30	1059
			WEST 11002				
ANAHEIM ST AT PRESIDENT AV JOG AT 262ND ST	SR MO	07-02-84	TOTAL 8123 *	7:15	273	3:45	334
			EAST 3668	7:30	324	4:30	422
			WEST 4455				
ANAHEIM ST AT VERMONT AV	SR TH	03-01-84	TOTAL 16190	7:30	1017	5:00	1633
			EAST 4910	7:00	479	4:30	400
			WEST 11280	11:15	672	5:00	1241
ANAHEIM ST E/O VERMONT AV	SR WE	05-30-84	TOTAL 7778	7:00	729	3:45	558
			ONE WAY STREET W/B				
ANAHEIM ST AT VERMONT AV	SR WE	05-30-84	TOTAL 17399	7:30	1034	5:00	1713
			EAST 4929	7:00	441	4:30	445
			WEST 12470	11:15	708	5:00	1318
ANAHEIM ST E/O WESTERN AV	SR TH	01-26-84	TOTAL 6827	11:15	378	4:30	632
			EAST 3652	7:15	259	4:30	335
			WEST 3175	11:15	215	4:30	297
ANAHEIM ST AT WILMINGTON BL	SR MO	04-23-84	TOTAL 21038	11:15	1353	4:15	1821
			EAST 9532	8:00	650	4:15	822
			WEST 11506	7:15	780	4:15	999
ANAHEIM ST AT WILMINGTON BL	SR FR	04-27-84	TOTAL 20087 *	7:30	661	3:45	852
			EAST 9195	7:15	704	4:30	1041
			WEST 10892				
ANGELES VISTA BL N/O SLAUSON AV	SR FR	03-09-84	TOTAL 12806	7:30	1050	5:00	1131
			NORTH 5848	7:30	466	4:45	524
			SOUTH 6958	7:30	584	5:15	626
APPLE ST AT HAUSER BL	HW MO	06-04-84	TOTAL 1355 *	7:45	84	5:00	60
			EAST 693	7:15	63	4:00	57
			WEST 662				
ARCHWOOD ST AT BECK AV	EV WE	07-25-84	TOTAL 283 *	7:15	14	5:00	15
			EAST 133	9:00	12	3:45	17
			WEST 150				
ARCHWOOD ST AT MCLENNAN AV	WV TU	03-13-84	TOTAL 445	9:30	43	1:45	86
			EAST 374	9:30	27	2:15	74
			WEST 71	9:30	16	1:45	14
ARCOLA AV AT ARMINA ST	EV TU	08-14-84	TOTAL 1190 *	7:00	26	4:30	61
			NORTH 488	7:00	44	4:15	75
			SOUTH 702				

L O C A T I O N

AM PEAK

DIR. VOLUME

DATE

PHYS. DESCR RG DY

ARDMORE AV-JOG NR NORMANDIE-
AT SANTA MONICA BL

TOTAL 1421 *
NORTH 860 7:30
SOUTH 561 7:45
MANUAL COUNT
70 4:30
43 5:00
92 52

ARDMORE AV
AT 9TH ST

A00-2020-11 HW MO 04-02-84

TOTAL 1760
NORTH 744 9:45
SOUTH 1016 8:15
7:30 63
4:45 177
6:30 81
4:45 115

ARDMORE AV-JOG NR KINGSLEY-
AT SANTA MONICA BL

A00-1816-11 HW MO 10-22-84

TOTAL 1604
NORTH 831 7:15
SOUTH 773 7:00
125 4:30
66 3:45
62 2:00
137 88
64 64

ARLETA AV
AT MONTAGUE ST

EV TH 03-01-84

TOTAL 13385 *
NORTH 7080 7:30
SOUTH 6305 7:00
MANUAL COUNT
313 7:45
948 5:00
1038 385

ARLINGTON AV
AT ADAMS BL

C00-2020-22 WR TH 12-20-84

TOTAL 20443
NORTH 10562 7:15
SOUTH 9881 11:15
1503 4:30
1040 4:30
487 4:30
1919 805
1114

ARLINGTON AV
AT RODEO RD

300-2022-22 HW WE 06-20-84

TOTAL 19596
NORTH 9284 7:15
SOUTH 10312 11:15
1361 4:45
929 5:45
547 4:45
1832 669
1211

ARLINGTON AV
S/O SANTA MONICA FWY

G14-2020-22 WR TU 12-18-84

TOTAL 21045
NORTH 10767 7:15
SOUTH 10278 7:15
1820 4:45
1207 4:30
652 4:45
1782 711
1075

ARLINGTON AV
AT SANTA MONICA FWY -W/B ON-

HW TH 04-05-84

TOTAL 28368 *
NORTH 12727 7:30
SOUTH 15641 7:30
MANUAL COUNT
1072 4:45
1230 4:45
1019 1436

ARLINGTON AV
AT SANTA MONICA FWY -E/B OFF-

HW TU 01-24-84

TOTAL 25436 *
NORTH 11092 7:15
SOUTH 14344 7:30
MANUAL COUNT
1121 5:00
1246 5:00
774 1251

ARLINGTON AV
AT VERNON AV -CENTRAL-

C00-4030-32 SR MO 03-16-84

TOTAL 14584
NORTH 6674 7:30
SOUTH 7910 7:45
1108 5:00
652 4:30
463 5:00
1328 520
836

ARLINGTON AV
S/O 21ST ST

C00-2020-22 CR MO 06-18-84

TOTAL 30058
NORTH 14007 7:00
SOUTH 16051 5:45
2020 4:00
1085 4:45
1128 4:00
2739 1183
1696

ARLINGTON AV
AT 24TH ST

HW MO 05-21-84

TOTAL 20618 *
NORTH 10631 7:30
SOUTH 9987 7:30
MANUAL COUNT
1115 4:30
504 4:00
702 1172

ARMADALE AV
AT YORK BL

C00-3015-21 CR TH 12-13-84

TOTAL 1683
NORTH 978 10:45
SOUTH 705 11:15
111 5:45
57 5:30
52 5:45
171 93
83

T-45

L O C A T I O N

VOLUME COUNT SUMMARY FROM 1/ 1/84 TO 12/31/84

PHYS. DESCR RG DY DATE DIR. VOLUME AM PEAK PM PEAK

ARMINTA ST
AT ARCOLA AV

EV TU 08-14-84
TOTAL 535 *
EAST 371 7:15
WEST 164 7:30
MANUAL COUNT
17 4:15
10 4:45

ARMINTA ST
E/O MARCH AV

WV TH 09-27-84
TOTAL 267
EAST 114 7:30
WEST 153 7:45
26 8:15
14 2:45
14 8:15

ARMINTA ST
AT MARCH AV

WV MO 10-01-84
TOTAL 309 *
EAST 197 7:00
WEST 112 7:00
MANUAL COUNT
27 3:00
14 3:45

ARMINTA ST
AT OSO AV

WV TU 08-28-84
TOTAL 627 *
EAST 350 7:30
WEST 277 7:15
MANUAL COUNT
27 5:00
16 4:15

ARMINTA ST
AT OSO AV

WV TH 09-13-84
TOTAL 809
EAST 363 8:00
WEST 446 7:30
84 2:30
47 2:30
49 3:00

ARMINTA ST
AT WINNETKA AV

WV MO 06-18-84
TOTAL 928
EAST 539 7:00
WEST 389 7:30
89 6:30
58 6:45
33 5:00

ARMSTEAD ST
AT GOTHIC AV

WV WE 06-13-84
TOTAL 1498
EAST 1159 7:15
WEST 339 7:15
138 4:45
114 6:00
25 5:15

ASHTON AV
AT MANNING AV

WR TH 07-12-84
TOTAL 697 *
EAST 354 8:00
WEST 343 8:00
MANUAL COUNT
37 5:15
31 4:45

ASHTON AV
AT WARNER AV

WR TU 07-24-84
TOTAL 1428 *
NORTH 566 8:00
SOUTH 862 9:00
MANUAL COUNT
60 5:00
60 4:30

AVALON BL
AT ANAHEIM ST

SR TU 04-17-84
TOTAL 11256 *
NORTH 5139 9:00
SOUTH 6117 7:30
MANUAL COUNT
295 3:15
402 4:00

AVALON BL
AT ANAHEIM ST

SR FR 04-20-84
TOTAL 14345
NORTH 6190 11:15
SOUTH 8155 11:15
1288 11:30
605 11:30
729 11:45

AVALON BL
AT B ST

SR MO 04-23-84
TOTAL 4271
NORTH 1630 7:15
SOUTH 2641 11:15
365 4:00
138 4:15
301 12:00

AVALON BL
AT B ST

SR TU 11-07-84
TOTAL 4414 *
NORTH 1442 8:30
SOUTH 2972 7:15
MANUAL COUNT
112 4:00
307 4:45

VOLUME COUNT SUMMARY

FROM 1/1/84 TO 12/31/84

L O C A T I O N

PHYS. DESCR RG DY DATE

DIR. VOLUME

AM PEAK

PM PEAK

LOCATION	PHYS. DESCR	RG	DY	DATE	DIR.	VOLUME	AM PEAK	PM PEAK
AVALON BL AT L ST	TOTAL	16984	*					
	NORTH	7559			8:45	504	4:30	764
	SOUTH	9425			9:00	666	4:00	787
AVALON BL AT LOMITA BL	TOTAL	18627			11:15	1282	4:15	1488
	NORTH	8607			11:15	589	4:15	785
	SOUTH	10020			11:00	711	2:15	729
AVALON BL AT LOMITA BL	TOTAL	20542	*					
	NORTH	8109			7:15	479	4:30	760
	SOUTH	12433			7:15	900	4:45	1079
AVALON BL AT M ST	TOTAL	18658	*					
	NORTH	8229			9:00	509	4:15	891
	SOUTH	10429			9:00	699	3:45	912
AVALON BL AT OPP ST	TOTAL	15478	*					
	NORTH	6758			9:00	444	4:15	711
	SOUTH	8720			9:00	534	4:00	837
AVALON BL AT PACIFIC COAST HWY	TOTAL	19106			11:15	1456	4:00	1674
	NORTH	8926			11:15	741	3:45	814
	SOUTH	10180			11:15	715	4:30	891
AVALON BL AT PACIFIC COAST HWY	TOTAL	18000	*					
	NORTH	8643			9:00	486	4:30	873
	SOUTH	9357			7:30	598	4:00	856
AVALON BL AT Q ST	TOTAL	17718	*					
	NORTH	8236			7:15	507	4:30	830
	SOUTH	9482			7:15	688	3:30	823
AVALON BL N/O SLAUSON AV	TOTAL	16471			6:30	1279	4:00	1543
	NORTH	8412			6:30	832	3:30	699
	SOUTH	8059			6:15	468	4:00	883
AVALON BL AT 49TH ST -JOG NR 50TH ST	TOTAL	17164	*					
	NORTH	8091			7:00	825	3:15	684
	SOUTH	9073			7:15	400	4:30	1020
AVALON BL AT 49TH ST -JOG NR 50TH ST	TOTAL	16819			6:45	1360	4:15	1655
	NORTH	8447			6:45	945	3:15	724
	SOUTH	8372			10:45	561	4:15	968
AVALON BL AT 54TH ST	TOTAL	15876			7:00	1209	4:00	1500
	NORTH	8353			7:00	850	3:15	785
	SOUTH	7523			11:15	432	4:45	869
AVENIDA DEL SOL-STUDIO CITY- AT ALTA MESA DR -WEST I/S-	TOTAL	424	*					
	NORTH	291			9:00	23	3:00	34
	SOUTH	133			8:15	13	3:00	12

T-45

L O C A T I O N

VOLUME COUNT SUMMARY FROM 1/ 1/84 TO 12/31/84

LOC	PHYS. DESCR	RG	DY	DATE	DIR.	VOLUME	AM PEAK	PM PEAK
AVENUE OF THE STARS AT CONSTELLATION BL	G08-5656-55	WR	MO	04-09-84	TOTAL	28743	8:15	2805
					NORTH	14851	8:15	1902
					SOUTH	13892	7:30	947
AVENUE OF THE STARS N/O PICO BL	G25-3434-33	WR	FR	04-06-84	TOTAL	21349	8:15	2020
					NORTH	13340	8:15	1764
					SOUTH	8009	11:15	505
AVENUE OF THE STARS S/O SANTA MONICA BL S/RDWAY	G08-5030-53	WR	MO	04-06-84	TOTAL	15106	11:15	802
					NORTH	7258	11:15	344
					SOUTH	7848	11:15	458
AVENUE SAN LUIS W/O DON PIO DR	A00-1616-11	WV	FR	09-07-84	TOTAL	350	7:45	29
					EAST	185	11:15	11
					WEST	165	8:00	16
AVIATION BL AT IMPERIAL HWY	C00-4040-44	SR	TH	05-12-84	TOTAL	22698	7:15	1617
					NORTH	10825	11:15	820
					SOUTH	11873	6:30	894
AVIATION BL AT IMPERIAL HWY	C00-4040-44	SR	MO	12-10-84	TOTAL	22175	7:15	1724
					NORTH	10153	8:00	893
					SOUTH	12022	7:00	966
B ST AT AVALON BL	C00-2424-22	SR	MO	04-23-84	TOTAL	11375	6:30	1011
					EAST	5770	10:45	447
					WEST	5605	6:30	604
B ST AT AVALON BL		SR	WE	11-07-84	TOTAL	12111	*	MANUAL COUNT
					EAST	6128	7:30	515
					WEST	5983	7:00	644
B ST E/O FIGUEROA ST	C00-3240-24	SR	TU	01-24-84	TOTAL	16854	7:15	1320
					EAST	7592	7:15	695
					WEST	9262	11:15	701
B ST AT FRIES AV		SR	TH	08-16-84	TOTAL	13939	*	MANUAL COUNT
					EAST	7625	7:00	751
					WEST	6314	7:00	462
BAGLEY AV S/O VENICE BL	C00-3535-11	WR	TH	04-12-84	TOTAL	5624	7:45	434
					NORTH	2417	8:00	195
					SOUTH	3207	11:15	221
BAIRD AV AT SHERMAN WY		WV	TU	07-10-84	TOTAL	1254	*	MANUAL COUNT
					NORTH	596	8:30	39
					SOUTH	658	8:15	30
BAKMAN AV -NR ELMER AV- AT VALLEY SPRING LN		EV	WE	11-21-84	TOTAL	807	*	MANUAL COUNT
					NORTH	455	8:45	40
					SOUTH	352	9:00	19

L O C A T I O N

VOLUME COUNT SUMMARY

FROM 1/1/84 TO 12/31/84

PHYS. DESCR	RG DY	DATE	DIR.	VOLUME	AM PEAK	PM PEAK
BAKMAN AV AT WOODBRIDGE ST	EV WE	12-05-84	TOTAL	704	* 7:15	MANUAL COUNT 31 5:00
			NORTH	312		26
			SOUTH	392	7:45	50
BALBOA BL AT DEVONSHIRE ST	WV TU	12-04-84	TOTAL	33830	7:30	2204 5:00
			NORTH	15396	11:15	926 5:00
			SOUTH	18434	7:15	1444 3:00
BALBOA BL N/O DEVONSHIRE ST	WV TU	12-06-84	TOTAL	34646	7:30	2207 4:30
			NORTH	15778	11:15	939 4:30
			SOUTH	18868	7:30	1464 3:15
BALBOA BL AT KNOLLWOOD DR	WV MO	10-22-84	TOTAL	30697	* 7:15	MANUAL COUNT 742 5:00
			NORTH	14687	7:15	1758 3:00
			SOUTH	16010		
BALBOA BL AT LASSEN ST	WV TU	08-21-84	TOTAL	24419	11:15	1557 5:00
			NORTH	12021	11:15	757 5:15
			SOUTH	12398	7:30	906 4:15
BALBOA BL AT LORILLARD ST	WV TH	06-07-84	TOTAL	33062	7:00	2478 5:00
			NORTH	16780	11:15	784 5:00
			SOUTH	16282	7:00	1732 3:00
BALBOA BL AT LORILLARD ST	WV TH	12-27-84	TOTAL	33765	11:15	2135 4:30
			NORTH	18519	11:15	1066 4:15
			SOUTH	15246	7:30	1178 1:00
BALBOA BL AT MCCORMICK ST	WV MO	04-02-84	TOTAL	28491	* 9:00	MANUAL COUNT 635 5:00
			NORTH	11477	8:00	1680 3:00
			SOUTH	17014		
BALBOA BL AT MIDWOOD DR	WV TH	02-09-84	TOTAL	30704	* 7:15	MANUAL COUNT 772 5:00
			NORTH	15613	7:00	1822 4:30
			SOUTH	15091		
BALBOA BL AT MOORPARK ST	WV TU	03-27-84	TOTAL	20787	* 8:45	MANUAL COUNT 503 5:00
			NORTH	8006	8:00	1229 3:00
			SOUTH	12781		
BALBOA BL AT PARTHENIA ST	WV TH	03-15-84	TOTAL	29920	7:30	2295 4:45
			NORTH	17253	11:00	1061 4:30
			SOUTH	12667	7:30	1279 3:00
BALBOA BL N/O PINERIDGE DR	WV FR	01-27-84	TOTAL	19363	6:45	1455 5:00
			NORTH	11317	11:15	511 5:00
			SOUTH	8046	7:00	964 5:00
BALBOA BL AT PLUMMER ST	WV MO	08-20-84	TOTAL	23175	11:15	1422 5:00
			NORTH	12313	11:15	698 5:00
			SOUTH	10862	7:00	761 5:00

T-45

L O C A T I O N

VOLUME COUNT SUMMARY FROM 1/1/84 TO 12/31/84

PHYS. DESCR RG DY DATE DIR. VOLUME AM PEAK PM PEAK

LOC	PHYS. DESCR	RG	DY	DATE	DIR.	VOLUME	AM PEAK	PM PEAK	MANUAL COUNT
BALBOA BL AT RINALDI ST	TOTAL	35930	*						
	NORTH	16111		03-21-84			8:15	4:45	1852
	SOUTH	19819					7:15	3:00	1226
BALBOA BL N/O ROSCOE BL	TOTAL	32956		06-07-84			7:00	4:45	2878
	NORTH	17481					11:15	5:00	1753
	SOUTH	15475					7:00	4:15	1145
BALBOA BL AT SAN JOSE ST	TOTAL	27569		03-22-84			8:15	5:00	2401
	NORTH	12292					11:15	4:30	1287
	SOUTH	15277					7:30	5:15	1148
BALBOA BL AT SATICOY ST	TOTAL	32783		03-14-84			7:30	4:30	2825
	NORTH	17142					7:15	5:00	1782
	SOUTH	15641					7:30	4:15	1138
BALBOA BL S/O SHERMAN WY	TOTAL	29698		11-02-84			7:00	4:45	2506
	NORTH	15564					11:15	4:45	1555
	SOUTH	14134					7:00	3:00	990
BALDWIN ST AT GATES ST	TOTAL	611		04-24-84			7:30	4:30	67
	EAST	333					7:00	5:45	38
	WEST	278					7:30	4:15	37
BANNING BL -JOG NR LAKME AV - AT OPP ST	TOTAL	737	*	06-15-84			9:00	3:00	45
	NORTH	357					9:00	4:45	43
	SOUTH	380					9:00	4:45	43
BANNING BL AT Q ST	TOTAL	1053		07-12-84			7:15	6:15	169
	NORTH	461					7:15	6:15	113
	SOUTH	592					7:15	6:30	56
BANNING BL AT Q ST	TOTAL	692	*	07-12-84			7:15	4:00	15
	NORTH	265					7:15	4:00	39
	SOUTH	427					7:30	4:00	39
BARHAM BL N/O CAHUENGA BL	TOTAL	20880		12-31-84			11:15	2:30	1496
	NORTH	5737					11:15	4:45	477
	SOUTH	15143					7:15	11:30	1057
BARRINGTON AV S/O AYRES AV	TOTAL	18911		06-04-84			7:45	4:45	1950
	NORTH	9129					7:45	4:45	773
	SOUTH	9782					7:45	5:00	1200
BARRINGTON AV AT IDAHO AV	TOTAL	17505		10-30-84			7:30	5:00	1566
	NORTH	9361					7:30	5:30	901
	SOUTH	8144					7:30	5:00	716
BARRINGTON AV AT IDAHO AV	TOTAL	17309	*	11-15-84			7:30	5:00	876
	NORTH	9536					7:30	5:00	688
	SOUTH	7773					7:45	5:00	688

L O C A T I O N

VOLUME COUNT SUMMARY

FROM 1/ 1/84 TO 12/31/84

DIR. VOLUME AM PEAK PM PEAK

BARRINGTON AV
AT NEBRASKA AV

WR MO 12-17-84

TOTAL 18799 *
NORTH 9738 7:45 732 5:00 865
SOUTH 9061 7:45 719 5:00 775

BARRINGTON AV
AT OHIO AV

WR WE 04-04-84

TOTAL 17294
NORTH 8416 8:00 1411 5:30 1437
SOUTH 8878 8:15 751 5:30 664

BARRINGTON AV
AT SUNSET BL

WR WE 04-05-84

TOTAL 8678
NORTH 6849 7:45 755 4:15 805
SOUTH 1829 7:45 222 12:15 134

BARRY AV
AT WILSHIRE BL

WR MO 05-21-84

TOTAL 2236 *
NORTH 1151 7:30 71 5:00 138
SOUTH 1085 8:45 56 5:00 159

BEACHWOOD DR
AT GOWER ST

HW MO 10-15-84

TOTAL 8207
NORTH 4357 7:45 588 4:30 779
SOUTH 3850 11:15 231 4:30 540
7:45 394 2:15 282

BEAUDRY AV
AT 1ST ST

CR TU 02-14-84

TOTAL 11616
NORTH 5993 7:15 1352 4:30 1310
SOUTH 5623 6:45 474 4:30 957
7:45 952 3:30 426

DEAUFAIT AV
AT EDDLESTON DR

WV WE 07-25-84

TOTAL 849
NORTH 613 7:00 53 4:30 76
SOUTH 236 11:15 32 4:30 62
7:45 25 12:45 19

BECK AV
AT ARCHWOOD ST

EV WE 07-25-84

TOTAL 775 *
NORTH 392 7:00 31 4:30 44
SOUTH 383 7:30 19 4:30 57

BEETHOVEN ST
AT MARCO PL

WR TH 05-17-84

TOTAL 7041
NORTH 3640 7:30 689 5:15 727
SOUTH 3401 7:30 435 5:15 344
7:30 254 5:15 383

BEETHOVEN ST
AT MARCO PL

WR TH 08-23-84

TOTAL 6488 *
NORTH 3459 7:45 273 4:45 325
SOUTH 3029 7:30 142 5:00 404

BEETHOVEN ST
S/O VENICE BL

WR TU 04-10-84

TOTAL 8174
NORTH 4089 7:30 783 5:15 793
SOUTH 4085 7:30 436 4:45 358
7:30 347 5:00 448

BEL AIR RD
N/O SUNSET BL

WR WE 04-18-84

TOTAL 5170
NORTH 2184 8:30 383 4:30 472
SOUTH 2986 7:15 137 5:00 279
8:30 280 3:15 253

BELLAGIO WY
N/O SUNSET BL

WR WE 04-18-84

TOTAL 9527
NORTH 4527 8:00 867 4:45 852
SOUTH 5000 11:15 266 5:00 658
8:00 697 6:00 299

T-45

L O C A T I O N

FROM 1/ 1/84 TO 12/31/84

VOLUME COUNT SUMMARY

PHYS. DESCR RG DY DATE DIR. VOLUME AM PEAK PM PEAK

PHYS. DESCR	RG	DY	DATE	DIR.	VOLUME	AM PEAK	PM PEAK
BELLATRE AV AT HART ST	EV	WE	08-08-84	TOTAL	3235 *		
				NORTH	1377	7:30	3:45
				SOUTH	1858	7:45	4:30
BELLATRE AV AT STRATHERN ST	EV	WE	09-12-84	TOTAL	4189 *		
				NORTH	1929	7:00	4:30
				SOUTH	2260	7:30	4:30
BELLANCA AV S/O MANCHESTER AV	SR	TH	04-12-84	TOTAL	6626	11:15	2:30
				NORTH	2837	11:15	4:00
				SOUTH	3789	11:15	2:15
BELLEVUE AV AT ECHO PARK AV	CR	FR	02-03-84	TOTAL	10917 *		
				EAST	5040	8:15	4:30
				WEST	5877	7:30	4:30
BELLEVUE AV AT HOLLYWOOD FWY -NBF AT RAMPART-	HW	TU	01-24-84	TOTAL	5620	7:15	4:45
				EAST	3902	7:15	4:45
				WEST	1718	7:30	4:45
BELLEVUE AV AT RAMPART BL	HW	WE	01-18-84	TOTAL	5945 *		
				EAST	4178	7:45	3:30
				WEST	1767	7:30	4:30
BELLWOOD AV-JOG NR KERWOOD AV- AT OLYMPIC BL	WR	MO	11-05-84	TOTAL	307 *		
				NORTH	138	8:30	3:15
				SOUTH	169	9:00	3:15
BENEDICT CANYON DR AT YOAKUM DR	WR	MO	12-17-84	TOTAL	18196 *		
				NORTH	7762	8:30	5:00
				SOUTH	10434	7:45	4:45
BENTON WY AT 2ND ST	CR	MO	12-17-84	TOTAL	2218	8:00	5:00
				NORTH	996	7:15	5:00
				SOUTH	1222	8:00	5:00
BERENDO ST-JOG NR NEW HAMPSH- N/O FOUNTAIN AV	HW	WE	01-18-84	TOTAL	1316	8:30	6:00
				NORTH	744	8:30	6:00
				SOUTH	572	8:00	4:45
BERENDO ST-JOG NR NEW HAMPSH- AT FOUNTAIN AV	HW	WE	01-18-84	TOTAL	1845	11:15	12:00
				NORTH	808	11:15	12:00
				SOUTH	1037	8:00	2:15
BERENDO ST AT 1ST ST	HW	FR	04-27-84	TOTAL	2154 *		
				NORTH	1191	8:00	4:45
				SOUTH	963	7:45	4:00
BERENDO ST AT 3RD ST	HW	FR	02-10-84	TOTAL	2988	10:15	4:30
				NORTH	1743	11:15	4:30
				SOUTH	1245	7:45	4:30

T-45

L O C A T I O N

VOLUME COUNT SUMMARY

FROM 1/ 1/84 TO 12/31/84

DIR. VOLUME AM PEAK PM PEAK

PHYS. DESCR	RG	DY	DATE	TOTAL	EAST	WEST	* MANUAL COUNT	AM PEAK	PM PEAK
BERENDO ST AT 5TH ST	HW	FR	04-06-84	3669	1945	1724	7:45 83 7:45 232	4:45 5:00	317 93
BEVERLY BL AT ALVARADO ST	HW	WE	02-29-84	25224	11887	13337	7:45 2075 7:45 1292 7:15 854	4:45 5:30 4:45	2437 878 1638
BEVERLY BL AT FAIRFAX AV	HW	TH	01-12-84	35585	17682	17903	8:45 2356 8:45 1163 7:45 1291	5:00 5:30 1:45	2608 1400 1250
BEVERLY BL AT FAIRFAX AV	HW	WE	05-30-84	37456	19163	18293	8:00 2425 11:15 1186 7:45 1430	5:00 5:00 5:15	2818 1564 1258
BEVERLY BL AT LA BREA AV	HW	WE	01-18-84	31583	16378	15205	8:00 2299 11:15 888 8:00 1347	5:00 5:00 5:00	2455 1315 1140
BEVERLY BL E/O LA CIENEGA BL	HW	WE	09-26-84	32540	17794	14746	11:15 2087 11:15 1104 11:15 983	4:45 5:00 3:00	2460 1464 1034
BEVERLY BL AT LA JOLLA AV	HW	MO	07-09-84	36152	17674	18478	8:15 2369 11:15 1020 8:15 1442	5:15 5:00 5:15	2750 1477 1310
BEVERLY BL AT LA JOLLA AV	HW	TH	09-13-84	26399	14252	12147	8:30 865 8:15 1023	4:30 3:00	1305 976
BEVERLY BL AT LARCHMONT BL	HW	MO	03-26-84	30652	13648	17004	7:30 1064 7:45 1493	5:00 5:00	1176 1378
BEVERLY BL AT RAMPART BL	HW	WE	01-25-84	25716	12225	13491	7:30 2027 7:30 1241 11:15 869	5:00 5:00 4:45	2692 1123 1591
BEVERLY BL AT RAMPART BL	HW	FR	03-09-84	24781	10284	14497	7:30 2102 7:30 1292 11:15 834	4:45 4:30 4:45	2327 772 1557
BEVERLY BL AT VERMONT AV	HW	TH	03-15-84	26695	11221	15474	7:45 2144 7:30 952 8:00 1206	4:45 4:30 5:30	2256 982 1307
BEVERLY BL E/O WESTERN AV	HW	TU	07-17-84	28879	14016	14863	7:30 2097 7:30 977 8:00 1131	4:45 4:45 4:45	2245 1098 1147

T-45

L O C A T I O N

BEVERLY DR
AT FLINT AV -PALMS-

BEVERLY DR
AT PICO BL

BEVERLY GLEN BL
AT GREENLEAF ST

BEVERLY GLEN BL
AT MISSISSIPPI,AV

BEVERLY GLEN BL
N/O MULHOLLAND DR

BEVERLY GLEN BL
AT NICADA DR

BEVERLY GLEN BL
AT OLYMPIC BL

BEVERLY GLEN BL
AT PICO BL

BEVERLY GLEN BL
N/O PICO BL

BEVERLY GLEN BL
N/O PICO BL

BEVERLY GLEN BL
AT ROCHESTER AV

BEVERLY GLEN BL
AT SANTA MONICA BL

BEVERLY GLEN BL
AT SANTA MONICA BL

VOLUME COUNT SUMMARY FROM 1/ 1/84 TO 12/31/84

PHYS. DESCR RG DY DATE DIR. VOLUME AM PEAK PM PEAK

WR FR	03-02-84	TOTAL	2932	*	MANUAL COUNT	
		NORTH	2021	8:00	353	5:00
		SOUTH	911	9:00	46	5:00

WR MO	07-02-84	TOTAL	14337		1304	5:00
		NORTH	7479	8:00	1025	4:30
		SOUTH	6858	11:15	491	5:00

EV MO	10-29-84	TOTAL	12341	*	MANUAL COUNT	
		NORTH	5778	8:30	287	5:00
		SOUTH	6563	7:00	727	5:00

WR TU	06-26-84	TOTAL	17944	*	MANUAL COUNT	
		NORTH	7917	8:00	655	5:00
		SOUTH	10027	8:30	765	5:00

EV MO	11-26-84	TOTAL	23117		2418	4:45
		NORTH	11916	7:45	577	5:30
		SOUTH	11201	8:00	1847	4:30

WR MO	07-02-84	TOTAL	15372	*	MANUAL COUNT	
		NORTH	6363	8:45	253	5:00
		SOUTH	9009	7:45	1277	5:00

CR TU	03-27-84	TOTAL	16365	*	MANUAL COUNT	
		NORTH	6199	8:00	520	5:00
		SOUTH	10166	8:00	771	4:45

WR WE	02-08-84	TOTAL	12844		1198	4:45
		NORTH	5773	8:15	555	4:45
		SOUTH	7071	8:15	643	5:00

WR TU	03-27-84	TOTAL	12122	*	1063	5:15
		NORTH	5387	7:45	469	4:15
		SOUTH	6735	8:15	611	5:15

WR FR	06-29-84	TOTAL	12688		1073	4:15
		NORTH	5671	8:15	539	4:00
		SOUTH	7017	8:15	534	4:30

WR TU	06-19-84	TOTAL	17439	*	MANUAL COUNT	
		NORTH	8039	8:15	674	5:00
		SOUTH	9400	8:15	952	4:45

WR FR	02-10-84	TOTAL	21209		1736	5:45
		NORTH	9157	8:00	834	5:15
		SOUTH	12052	9:00	1044	5:45

WR TU	03-27-84	TOTAL	21854	*	MANUAL COUNT	
		NORTH	10177	7:45	654	5:00
		SOUTH	11677	8:30	980	4:45

T-45

L O C A T I O N

VOLUME COUNT SUMMARY

FROM 1/ 1/84 TO 12/31/84

BEVERLY GLEN BL
S/O SANTA MONICA BL

C00-3622-32 WR TU 07-31-84

TOTAL 16143 1308 5:00 1326
NORTH 7239 8:00 5:00 622
SOUTH 8904 8:00 5:00 704

BEVERLY GLEN BL
S/O SANTA MONICA BL

C00-3422-32 WR MO 09-24-84

TOTAL 16753 1560 5:15 1545
NORTH 7655 7:45 5:45 708
SOUTH 9098 8:15 5:00 899

BEVERLY GLEN BL JOG NR MAPLETN
S/O SUNSET BL

300-3720-31 WR WE 04-18-84

TOTAL 15826 1372 5:15 1398
NORTH 7907 11:15 5:30 977
SOUTH 7919 8:45 11:30 513

BEVERLY GLEN BL JOG NR MAPLETN
N/O SUNSET BL

605-1818-11 WR TU 07-31-84

TOTAL 16968 1275 4:30 1539
NORTH 8326 11:15 4:30 743
SOUTH 8642 7:30 11:45 740

BEVERLY GLEN BL JOG NR MAPLETN
N/O SUNSET BL

605-1818-11 WR MO 09-24-84

TOTAL 17290 2189 4:45 1438
NORTH 7691 7:30 4:45 1025
SOUTH 9599 8:00 2:30 518

BEVERLY GLEN BL
AT WILSHIRE BL

C00-3737-33 WR TH 02-09-84

TOTAL 17001 1520 5:15 1403
NORTH 9379 8:00 5:45 899
SOUTH 7622 7:45 2:30 612

BEVERLY GLEN BL
AT WILSHIRE BL

C00-3434-33 WR TU 04-17-84

TOTAL 15162 1205 5:15 1294
NORTH 9593 8:15 5:30 1000
SOUTH 5569 9:15 3:00 488

BEVERLY GLEN BL
AT WILSHIRE BL

WR TU 07-17-84

TOTAL 17366 * MANUAL COUNT
NORTH 9564 8:00 5:00 949
SOUTH 7802 8:15 4:30 560

BEVERLY GLEN BL
N/O WILSHIRE BL

300-2030-13 WR TU 07-31-84

TOTAL 15024 1103 5:00 1375
NORTH 7692 11:15 5:00 889
SOUTH 7332 8:00 11:30 602

BEVERLY GLEN BL
N/O WILSHIRE BL

300-2030-13 WR MO 09-24-84

TOTAL 14805 1325 4:30 1281
NORTH 7072 7:45 5:15 761
SOUTH 7733 8:15 2:45 594

BEVERLYWOOD ST
AT BEVERWIL DR -JOG NR CASTLE HTS

B00-2626-11 WR TH 03-22-84

TOTAL 3506 410 5:00 325
EAST 2599 8:00 4:45 238
WEST 907 7:45 3:30 101

BEVERWIL DR -JOG NR CASTLE HTS
AT BEVERLYWOOD ST

B00-3410-11 WR TH 03-22-84

TOTAL 8054 909 5:15 958
NORTH 4119 8:00 5:15 420
SOUTH 3935 8:00 5:15 538

BEVERWIL DR
AT CASTLE HEIGHTS AV AT SAWYER ST

B00-1517-11 WR WE 03-21-84

TOTAL 7041 630 5:00 1124
NORTH 1986 8:00 3:15 104
SOUTH 5055 11:15 5:00 1042

T-45

L O C A T I O N

VOLUME COUNT SUMMARY FROM 1/ 1/84 TO 12/31/84

PHYS. DESCR RG DY DATE DIR. VOLUME AM PEAK PM PEAK

BEVERWIL DR
AT MONTE MAR DR

C00-1515-11 WR TH 03-22-84 TOTAL 14399 8:00 1398 5:00 1654
NORTH 6335 8:00 1060 3:00 391
SOUTH 8064 11:15 403 5:15 1300

BEVERWIL DR
AT RODEO DR

WR MO 03-19-84 * MANUAL COUNT
TOTAL 6511 *
NORTH 5628 8:00 690 3:45 332
SOUTH 883 8:45 60 5:00 94

BIENVENEDA AV
AT SUNSET BL

B00-1515-11 WR WE 04-11-84 TOTAL 3623 7:30 433 2:30 292
NORTH 505 7:30 50 6:00 43
SOUTH 3118 7:45 387 2:30 253

BIRCHER ST
AT LOUISE AV -VALLEY-

WV TU 12-18-84 * MANUAL COUNT
TOTAL 159 *
EAST 18 7:45 3 4:00 1
WEST 141 7:15 18 5:00 13

BLEDSE AV
AT FOOTHILL BL

A00-1818-11 EV WE 01-11-84 TOTAL 1930 7:30 154 2:45 197
EAST 1103 7:30 81 4:15 116
WEST 827 7:00 81 2:45 101

BLEDSE AV
AT GLENDAKS BL

A00-1717-11 EV TH 01-12-84 TOTAL 2626 7:15 283 3:15 256
EAST 1570 7:30 152 3:15 185
WEST 1056 7:15 139 2:45 89

BLINN AV
AT PACIFIC COAST HWY

SR WE 09-19-84 * MANUAL COUNT
TOTAL 2892 *
NORTH 1182 9:00 97 4:15 143
SOUTH 1710 9:00 108 5:00 156

BOCA AV
AT VALLEY BL

B00-1616-11 CR TU 09-11-84 TOTAL 2794 7:00 257 2:45 407
NORTH 1867 6:45 138 2:30 220
SOUTH 927 7:15 134 2:45 192

BONHILL RD
E/O HOMEMOOD RD

A00-1616-11 WR TU 03-27-84 TOTAL 217 8:00 14 6:30 79
EAST 63 8:00 6 3:15 9
WEST 154 8:30 9 6:15 74

BONNIE BRAE ST
AT OLYMPIC BL

CR FR 02-17-84 * MANUAL COUNT
TOTAL 1054 *
NORTH 216 9:00 18 4:45 33
SOUTH 838 8:30 62 3:30 79

BOSTON ST
S/O FIGUEROA ST

C00-3832-33 CR WE 10-10-84 TOTAL 20867 7:30 2126 4:30 2528
NORTH 12122 11:15 724 4:30 2040
SOUTH 8745 7:30 1540 3:45 491

BOWDOIN ST
E/O TEMESCAL CYN RD

G20-0014-01 WR WE 04-11-84 TOTAL 2198 11:15 130 11:45 212
ONE WAY STREET W/B

BOWDOIN ST
W/O TEMESCAL CYN RD

D04-1716-11 WR WE 04-11-84 TOTAL 5016 7:00 647 2:45 426
EAST 2380 7:00 269 2:00 237
WEST 2636 7:00 378 4:45 227

T-45

L O C A T I O N

FROM 1/ 1/84 TO 12/31/84

VOLUME COUNT SUMMARY

PHYS. DESCR RG DY DATE DIR. VOLUME AM PEAK PM PEAK

BOYD ST
E/O LOS ANGELES ST

A00-1717-11 CR WE 10-10-84
TOTAL 1263 11:15 101 3:30 158
EAST 680 11:15 65 3:00 71
WEST 583 10:00 49 3:45 90

BOYLE AV
AT 8TH ST

C00-3030-22 CR TU 02-21-84
TOTAL 10121 6:15 684 4:30 1221
NORTH 4151 7:15 315 3:45 567
SOUTH 5970 6:15 453 4:30 694

BRADDOCK DR
AT SAN DIEGO FWY -S/B ON-

WR MO 06-25-84 *
TOTAL 12078 * MANUAL COUNT
EAST 5261 7:00 535 4:00 396
WEST 6817 7:15 513 4:45 651

BRAND BL
W/O LAUREL CANYON BL

G06-4530-33 EV FR 10-19-84
TOTAL 11692 8:15 766 3:45 1203
EAST 6329 8:15 494 4:00 625
WEST 5363 11:15 384 3:30 600

BRANFORD ST
W/O LAUREL CANYON BL

C00-4030-32 EV WE 11-07-84
TOTAL 11908 7:00 1357 4:30 1033
EAST 6019 7:00 803 3:15 400
WEST 5889 6:30 558 4:30 649

BRASILIA DR
AT AMIGO AV

WV TH 03-01-84 *
TOTAL 1240 * MANUAL COUNT
EAST 768 7:30 102 3:00 49
WEST 472 7:30 39 3:30 51

BREWSTER DR
AT TOPEKA DR

A00-1515-11 WV WE 05-02-84
TOTAL 513 7:15 66 4:30 38
EAST 73 7:15 10 4:15 9
WEST 440 7:30 57 4:45 31

BRIARCLIFF RD
N/O Foothill DR

A00-1212-11 HW FR 10-12-84
TOTAL 633 8:15 53 6:45 64
NORTH 288 10:45 20 6:45 41
SOUTH 345 7:30 44 6:00 26

BROAD AV
AT ANAHEIM ST

SR TH 08-02-84 *
TOTAL 3912 * MANUAL COUNT
NORTH 2152 8:15 123 4:30 274
SOUTH 1760 8:45 146 3:15 154

BROADWAY -CENTRAL-
AT IMPERIAL HWY

SR TH 09-27-84 *
TOTAL 8454 * MANUAL COUNT
NORTH 4770 7:15 439 3:30 481
SOUTH 3684 7:00 302 4:45 335

BROADWAY -CENTRAL-
AT IMPERIAL HWY

SR MO 12-03-84
TOTAL 9820 7:15 900 4:30 925
NORTH 4810 7:15 579 3:30 523
SOUTH 5010 6:45 334 5:00 516

BROADWAY -CENTRAL-
S/O PICO BL

CR WE 10-10-84
TOTAL 11584 8:00 908 4:30 1015
NORTH 5875 8:00 597 3:15 488
SOUTH 5709 11:15 365 4:45 551

BROADWAY -CENTRAL-
N/O SLAUSON AV

SR WE 03-07-84
TOTAL 15443 7:15 1252 4:30 1550
NORTH 7600 7:15 953 3:15 596
SOUTH 7843 11:15 407 4:30 1038

T-45

FROM 1/ 1/84 TO 12/31/84

L O C A T I O N

VOLUME COUNT SUMMARY

PHYS. DESCR RG DY DATE DIR. VOLUME AM PEAK PM PEAK

BROADWAY -CENTRAL-
S/O VERNON AV -CENTRAL-

TOTAL	22486	9:00	1358	2:45	1928
NORTH	10687	6:45	900	3:00	913
SOUTH	11799	10:30	750	4:00	1090

BROADWAY -CENTRAL-
S/O VERNON AV -CENTRAL-

TOTAL	18241	7:30	1672	4:30	1709
NORTH	9876	7:30	1318	4:00	640
SOUTH	8365	11:15	466	4:30	1135

BROADWAY -CENTRAL-
AT 1ST ST

C00-3030-33 CR WE 07-25-84

TOTAL	21871	10:45	1990	12:45	1649
NORTH	8397	11:15	525	4:45	793
SOUTH	13474	10:45	1489	11:30	1115

BROADWAY -CENTRAL-
S/O 6TH ST

C00-2020-22 CR TH 08-02-84

TOTAL	14414	11:15	1079	2:30	1187
NORTH	6979	10:45	530	2:30	661
SOUTH	7435	11:15	554	11:30	558

BROADWAY -CENTRAL-
AT 7TH ST

C00-3030-33 CR TU 07-24-84

TOTAL	17030	11:15	1062	4:15	1228
NORTH	8064	11:15	525	4:30	664
SOUTH	8966	7:30	575	6:45	603

BROADWAY -CENTRAL-
S/O 8TH ST

C00-3030-33 CR WE 09-19-84

TOTAL	14570	7:45	1093	4:30	1108
NORTH	7475	7:30	609	4:30	610
SOUTH	7095	7:15	491	4:15	500

BROADWAY -CENTRAL-
N/O 17TH ST

A00-3030-33 CR MO 06-04-84

TOTAL	13150	7:45	1056	3:30	1200
NORTH	6282	7:45	674	3:45	528
SOUTH	6868	11:15	485	3:30	680

BROADWAY -VENICE-
AT 6TH AV -VENICE-

A00-1818-11 WR WE 12-12-84

TOTAL	2013	11:00	128	4:15	165
EAST	952	9:45	62	4:45	79
WEST	1061	11:15	70	4:00	90

BRONSON AV -JOG NR VAN NESS AV
AT MELROSE AV

100-1616-11 HW WE 04-18-84

TOTAL	1572	11:15	97	6:00	135
NORTH	1126	10:45	80	12:15	90
SOUTH	446	11:15	20	5:45	66

BRONSON AV -JOG NR VAN NESS AV
AT MELROSE AV

HW FR 07-03-84

TOTAL	854	*	MANUAL COUNT		
NORTH	575	8:45	40	5:00	69
SOUTH	279	8:15	29	5:00	41

BRONSON AV -JOG NR VAN NESS AV
AT MELROSE AV

100-1617-11 HW TH 09-06-84

TOTAL	1785	8:45	133	1:45	150
NORTH	1164	8:45	94	6:45	86
SOUTH	621	9:45	42	1:30	74

BRONSON AV
AT VENICE BL

HW TU 02-14-84

TOTAL	1423	*	MANUAL COUNT		
NORTH	749	7:30	84	3:00	72
SOUTH	674	7:45	48	4:00	67

BRONSON AV
AT 17TH ST

HW FR 02-24-84

TOTAL	2241	*	MANUAL COUNT		
NORTH	1109	7:15	101	5:00	101
SOUTH	1132	7:00	83	4:45	100

VOLUME COUNT SUMMARY

FROM 1/1/84 TO 12/31/84

L O C A T I O N

PHYS. DESCR RG DY DATE DIR. VOLUME AM PEAK PM PEAK

LOC	PHYS. DESCR	RG	DY	DATE	DIR.	VOLUME	AM PEAK	PM PEAK	MANUAL COUNT
BRONSON AV AT 18TH ST	TOTAL	HW	TU	01-10-84		2046	*		2046
	NORTH					850	7:15	4:30	850
	SOUTH					1196	7:15	4:00	1196
BRONSON AV AT 29TH ST	TOTAL	HW	WE	11-07-84		1096	8:00	4:45	1096
	NORTH					438	8:00	1:45	438
	SOUTH					658	8:00	4:45	658
BROOKHAVEN AV AT BUTLER AV	TOTAL	WR	MO	03-19-84		429	*		429
	EAST					321	7:00	4:15	321
	WEST					108	7:00	3:15	108
BROOKLYN AV AT SOTO ST	TOTAL	CR	WE	02-15-84		18013	7:15	4:15	18013
	EAST					8548	11:15	4:15	8548
	WEST					9465	7:15	12:00	9465
BROOKS AV -VENICE- AT MAIN ST -VENICE-	TOTAL	WR	TH	06-28-84		2180	*		2180
	EAST					1231	7:45	4:15	1231
	WEST					949	9:00	5:00	949
BROXTON AV S/O LE CONTE AV	TOTAL	WR	FR	03-23-84		7982	11:15	7:30	7982
	NORTH					3426	11:15	7:00	3426
	SOUTH					4556	11:15	9:00	4556
BROXTON AV S/O LE CONTE AV	TOTAL	WR	TU	04-10-84		5332	11:15	5:30	5332
	NORTH					2840	11:15	5:30	2840
	SOUTH					2492	11:15	4:00	2492
BRYNHURST AV-JOG NR VICTORIA- N/O 60TH ST	TOTAL	SR	TU	01-17-84		1128	7:15	4:15	1128
	NORTH					456	7:30	3:30	456
	SOUTH					672	7:15	4:45	672
BRYNHURST AV-JOG NR VICTORIA- S/O 60TH ST	TOTAL	SR	TU	01-17-84		1316	11:15	5:00	1316
	NORTH					797	7:15	5:00	797
	SOUTH					519	11:15	3:30	519
BUCKINGHAM RD AT ST CHARLES PL	TOTAL	HW	TH	09-13-84		569	7:30	4:45	569
	NORTH					358	7:45	4:45	358
	SOUTH					211	7:30	6:45	211
BUCKLER AV N/O 63RD ST	TOTAL	SR	TH	01-12-84		1773	7:15	4:00	1773
	NORTH					1069	7:30	4:30	1069
	SOUTH					704	7:15	4:15	704
BUDLONG AV N/O SLAUSON AV	TOTAL	SR	WE	03-07-84		3518	11:15	5:00	3518
	NORTH					1529	11:15	4:45	1529
	SOUTH					1989	11:15	5:00	1989
BUDLONG AV AT 43RD ST	TOTAL	HW	FR	11-16-84		2058	*		2058
	NORTH					970	7:45	4:30	970
	SOUTH					1088	7:45	4:30	1088

T-45

L O C A T I O N

VOLUME COUNT SUMMARY FROM 1/ 1/84 TO 12/31/84

PHYS. DESCR RG DY DATE DIR. VOLUME AM PEAK PM PEAK

BUNDY DR
AT CHALON RD

WR TH 11-15-84

TOTAL 469 *
NORTH 371
SOUTH 98

MANUAL COUNT
7:00 28
7:30 6
3:00 46
5:00 13

BUNDY DR
AT IDAHO AV

WR MO 04-02-84

TOTAL 27058
NORTH 14552
SOUTH 12506

MANUAL COUNT
7:45 1897
8:15 992
7:30 972
5:00 2211
5:30 1279
4:45 1008

BUNDY DR
AT IDAHO AV

WR TU 07-17-84

TOTAL 26634 *
NORTH 13477
SOUTH 13157

MANUAL COUNT
8:00 1037
7:45 1003
5:00 1220
4:45 1105

BUNDY DR
N/O KENTER AV

WR TH 03-29-84

TOTAL 4444
NORTH 2234
SOUTH 2210

MANUAL COUNT
8:00 483
8:15 245
8:30 241
2:45 384
2:30 215
11:30 189

BUNDY DR
AT KENTER AV

WR TH 03-29-84

TOTAL 9526
NORTH 7313
SOUTH 2213

MANUAL COUNT
8:30 707
11:15 424
8:30 241
5:15 887
5:15 733
11:30 185

BUNDY DR
AT LA GRANGE AV

WR TU 11-27-84

TOTAL 34034 *
NORTH 18762
SOUTH 15272

MANUAL COUNT
7:30 1232
7:45 1152
5:00 1733
3:00 1354

BUNDY DR
AT MISSOURI AV

HW MO 10-15-84

TOTAL 29908 *
NORTH 14584
SOUTH 15324

MANUAL COUNT
7:30 934
7:45 1050
5:00 1374
3:00 1345

BUNDY DR
AT MONTANA AV

WR MO 04-02-84

TOTAL 10208
NORTH 6539
SOUTH 3669

MANUAL COUNT
8:00 812
8:00 467
8:00 345
2:30 924
4:30 594
2:15 371

BUNDY DR
AT OHIO AV

HW TU 07-24-84

TOTAL 23083 *
NORTH 11886
SOUTH 11197

MANUAL COUNT
8:15 913
7:45 847
5:00 1109
4:45 901

BUNDY DR
AT OLYMPIC BL

WR WE 03-28-84

TOTAL 30316
NORTH 12030
SOUTH 18286

MANUAL COUNT
7:30 2810
7:30 1543
7:30 1267
6:30 2452
6:30 1376
4:30 1490

BUNDY DR
AT OLYMPIC BL

WR TU 09-04-84

TOTAL 36434 *
NORTH 19728
SOUTH 16706

MANUAL COUNT
8:00 1888
7:45 1163
5:00 1696
5:00 1457

BUNDY DR
AT PEARL ST

WR TU 08-28-84

TOTAL 35888
NORTH 17796
SOUTH 18092

MANUAL COUNT
7:30 2576
7:30 1597
8:15 1189
5:00 3003
5:00 1358
5:00 1645

BUNDY DR
S/O PICO BL

WR MO 06-04-84

TOTAL 46348
NORTH 24559
SOUTH 21789

MANUAL COUNT
7:45 3298
7:45 1996
11:15 1210
5:15 3606
5:15 1786
5:15 1820

T-45

L O C A T I O N

FROM 1/ 1/84 TO 12/31/84

VOLUME COUNT SUMMARY

PHYS. DESCR RG DY DATE DIR. VOLUME AM PEAK PM PEAK

BUNDY DR
AT PICO BL

C00-4040-44	WR	MO	06-25-84	TOTAL	43851	8:15	2942	5:00	3383
				NORTH	24247	8:00	1935	5:00	1702
				SOUTH	19604	10:45	1266	5:15	1688

BUNDY DR
AT SANTA MONICA BL

C00-1818-22	WR	WE	03-28-84	TOTAL	19004	8:00	1454	5:00	1532
				NORTH	9006	11:15	577	5:45	797
				SOUTH	9998	8:00	884	4:00	751

BUNDY DR-JOG NR SALT AIR AV-
AT SAN VICENTE BL-BRENTWOOD-

300-1838-23	WR	TH	04-05-84	TOTAL	7679	10:30	512	6:00	658
				NORTH	5448	8:45	363	5:45	500
				SOUTH	2231	10:15	196	11:30	176

BUNDY DR
AT SUNSET BL

C00-1616-11	WR	MO	03-26-84	TOTAL	4259	7:30	435	2:30	432
				NORTH	2388	7:30	197	3:00	230
				SOUTH	1871	7:30	238	2:30	212

BUNDY DR
AT WILSHIRE BL

C00-1830-22	WR	TH	03-29-84	TOTAL	18637	8:15	1452	5:30	1454
				NORTH	9860	11:15	678	5:30	851
				SOUTH	8777	8:15	761	3:00	639

BURBANK BL NR KELVIN AV
AT DE SOTO AV

C00-3717-31	WV	TU	05-15-84	TOTAL	7212	11:15	671	4:30	1037
				EAST	4991	11:15	585	4:30	933
				WEST	2221	7:00	430	2:30	265

BURBANK BL
AT FARMDALE AV -VALLEY-

EV	MO	03-12-84	*	TOTAL	22862			MANUAL COUNT	
				EAST	11773	7:45	1133	4:45	833
				WEST	11089	7:30	786	4:45	1117

BURBANK BL
AT FULTON AV

300-4540-33	EV	TH	01-05-84	TOTAL	24313	7:30	1930	5:15	2359
				EAST	11420	7:30	1129	5:15	955
				WEST	12893	7:45	809	5:15	1404

BURBANK BL
W/O LAUREL CANYON BL

300-4535-32	EV	MO	10-15-84	TOTAL	24018	8:15	2062	5:00	2427
				EAST	12001	8:15	1208	3:30	892
				WEST	12017	8:15	854	5:15	1576

BURBANK BL
E/O RESEDA BL

300-3040-13	WV	WE	10-31-84	TOTAL	29678	7:45	2177	4:30	2403
				EAST	21418	7:45	1570	2:45	1529
				WEST	8260	7:45	607	4:45	931

BURBANK BL
E/O TOPANGA CANYON BL

C00-2030-23	WR	TH	07-12-84	TOTAL	13554	7:30	1141	4:45	1434
				EAST	6224	7:30	816	12:15	612
				WEST	7330	11:15	599	4:30	1038

BURTON WY
AT LA CIENEGA BL

HW	TU	11-13-84	*	TOTAL	30424			MANUAL COUNT	
				EAST	10457	8:00	866	5:00	872
				WEST	19967	8:15	1393	5:00	2083

BUTLER AV
AT BROOKHAVEN AV

WR	MO	03-19-84	*	TOTAL	910			MANUAL COUNT	
				NORTH	650	7:30	84	3:45	49
				SOUTH	260	7:45	28	3:00	27

T-45

L O C A T I O N

VOLUME COUNT SUMMARY FROM 1/ 1/84 TO 12/31/84

PHYS. DESCR	RG DY	DATE	DIR.	VOLUME	AM PEAK	PM PEAK
C ST AT HAWAIIAN AV	SR WE	07-11-84	TOTAL	4829	7:00	4:00
			EAST	2535	6:15	4:00
			WEST	2294	7:00	4:00
C ST AT HAWAIIAN AV	SR FR	07-13-84	TOTAL	4746	MANUAL COUNT	
			EAST	2568	7:00	4:15
			WEST	2178	7:15	4:30
C ST AT MAR VISTA AV	SR MO	07-02-84	TOTAL	4944	11:15	4:15
			EAST	2704	5:45	4:00
			WEST	2240	7:00	4:15
C ST AT MAR VISTA AV	SR WE	07-11-84	TOTAL	4337	MANUAL COUNT	
			EAST	2380	7:15	4:00
			WEST	1957	7:00	4:30
C ST AT WILMINGTON BL	SR MO	08-27-84	TOTAL	4800	MANUAL COUNT	
			EAST	2859	7:00	4:15
			WEST	1941	7:00	4:15
C ST AT WILMINGTON BL	SR TU	11-13-84	TOTAL	5412	6:45	4:15
			EAST	3109	6:45	1:00
			WEST	2303	10:15	4:30
CABRILLO AV -SAN PEDRO- AT 25TH ST -SAN PEDRO-	SR FR	11-30-84	TOTAL	1141	MANUAL COUNT	
			NORTH	733	7:15	4:45
			SOUTH	408	7:45	5:00
CADILLAC AV E/O LA CIENEGA BL	HW FR	04-16-84	TOTAL	18705	11:15	11:30
			EAST	2453	8:00	12:30
			WEST	16252	11:15	11:30
CAHUENGA BL AT BARHAM BL	EV MO	12-31-84	TOTAL	16561	11:15	3:45
			EAST	10604	11:15	4:45
			WEST	5957	11:15	3:45
CAHUENGA BL AT HOLLYWOOD FWY -S/B OFF-	HW WE	05-09-84	TOTAL	24592	8:15	5:00
			NORTH	16693	11:15	5:00
			SOUTH	7899	8:15	11:30
CAHUENGA BL AT HOLLYWOOD FWY -S/B OFF-	HW TH	06-28-84	TOTAL	18978	MANUAL COUNT	
			NORTH	12013	8:15	5:00
			SOUTH	6965	8:00	3:15
CAHUENGA BL AT YUCCA ST	HW TH	11-29-84	TOTAL	21246	8:30	4:45
			NORTH	10820	11:15	4:45
			SOUTH	10426	8:15	11:30
CAHUENGA BL -EAST- N/O MULHOLLAND DR -O/C AT CAHUENGA	HW TH	11-15-84	TOTAL	23624	8:00	5:00

L O C A T I O N

VOLUME COUNT SUMMARY

FROM 1/ 1/84 TO 12/31/84

PHYS. DESCR	RG	DY	DATE	DIR.	VOLUME	AM PEAK	PM PEAK
CAHUENGA BL -EAST- N/O PILGRIMAGE BRIDGE	HW	WE	11-14-84	TOTAL	18925	7:30	938 5:15 2843
CAHUENGA BL -EAST- N/O PILGRIMAGE BRIDGE	HW	WE	11-14-84	TOTAL	340	7:30	33 4:45 37
CAHUENGA BL -EAST- S/O PILGRIMAGE BRIDGE	HW	WE	11-14-84	TOTAL	21072	8:00	1393 5:00 2900
				NORTH	18377	11:15	810 5:00 2732
				SOUTH	2695	8:00	537 3:15 185
CAHUENGA BL -WEST- AT CADET CT	EV	MO	04-09-84	TOTAL	32331	*	MANUAL COUNT
				EAST	24891	8:00	2724 5:00 1641
				WEST	7440	7:45	367 5:00 940
CAHUENGA BL -WEST- N/O MULHOLLAND DR	EV	TU	11-13-84	TOTAL	28876	8:00	2966 5:30 2372
				NORTH	7926	8:15	439 5:00 949
				SOUTH	20950	8:00	2545 5:30 1501
CAHUENGA BL -WEST- AT PILGRIMAGE BRIDGE	HW	WE	11-14-84	TOTAL	48834	7:45	4531 4:45 3493
				NORTH	8550	8:00	484 4:45 985
				SOUTH	40284	7:45	4092 4:45 2508
CAHUENGA BL -WEST- AT PILGRIMAGE BRIDGE	HW	TH	12-13-84	TOTAL	44694	*	MANUAL COUNT
				NORTH	6643	8:15	386 4:45 826
				SOUTH	38051	7:30	3854 3:00 2138
CALIFA ST AT OSO AV	WV	TH	03-08-84	TOTAL	381	7:30	50 5:00 31
				EAST	305	7:30	40 5:00 26
				WEST	76	7:45	14 2:45 9
CALIFORNIA AV E/O WASHINGTON BL	WR	MO	02-13-84	TOTAL	2634	10:45	207 1:30 236
				EAST	1447	11:15	110 4:45 133
				WEST	1187	10:45	106 5:30 112
CALIFORNIA AV AT WASHINGTON BL	WR	MO	06-11-84	TOTAL	6818	*	MANUAL COUNT
				EAST	5658	7:45	412 4:45 544
				WEST	1160	7:15	66 4:15 127
CALIFORNIA AV E/O WASHINGTON BL	WR	TU	12-11-84	TOTAL	3153	11:15	192 5:00 268
				EAST	1490	8:15	99 4:45 150
				WEST	1663	11:15	116 2:15 136
CALNEVA DR N/O MULHOLLAND DR	WV	MO	11-19-84	TOTAL	7197	7:45	1069 5:30 999
				NORTH	3521	8:00	120 5:30 852
				SOUTH	3676	7:45	961 5:15 157
CALVERT ST AT LINDLEY AV	WV	TH	05-17-84	TOTAL	1111	7:15	104 3:15 104
				EAST	429	7:30	45 3:00 47
				WEST	682	7:15	63 5:45 64

T-45

L O C A T I O N

VOLUME COUNT SUMMARY FROM 1/ 1/84 TO 12/31/84

PHYS. DESCR RG DY DATE DIR. VOLUME AM PEAK PM PEAK

CALVERT ST
AT TYRONE AV

EV MO 09-10-84

TOTAL 2135 * MANUAL COUNT 147
EAST 1245 9:00 3:45
WEST 890 7:30 3:45

CAMARILLO ST
AT NOBLE AV

EV MO 07-11-84

TOTAL 2057 * MANUAL COUNT 117
EAST 972 9:00 5:00
WEST 1085 7:45 5:00

CAMROSE DR
AT HIGHLAND AV

HW TH 03-01-84

TOTAL 1648 * MANUAL COUNT 82
EAST 1200 8:00 3:00
WEST 448 8:00 5:00

CANAL CT
AT FLEET ST

WR TH 11-29-84

TOTAL 246 * MANUAL COUNT 12
NORTH 131 8:30 3:15
SOUTH 115 7:30 4:15

CANDLEWOOD WY
AT PLATT AV

WV TH 06-14-84

TOTAL 1432 4:30 110
EAST 1121 7:15 94
WEST 311 7:15 31 12:00

CANOGA AV
AT CANOGA DR

WV TU 09-25-84

TOTAL 1942 5:45 197
NORTH 775 7:00 68
SOUTH 1167 8:00 139

CANOGA AV
N/O DEVONSHIRE ST

WV TU 09-04-84

TOTAL 6357 4:30 641
NORTH 3042 11:15 409
SOUTH 3315 7:30 234

CANOGA AV
N/O MULHOLLAND DR JOG NR S/RDWAY

WV TU 11-20-84

TOTAL 2359 4:45 222
NORTH 1405 8:00 113
SOUTH 954 7:45 120

CANOGA AV
AT PARTHENIA ST

WV TU 02-28-84

TOTAL 21843 4:30 2691
NORTH 13903 11:15 1814
SOUTH 7940 7:45 881

CANOGA AV
S/O SHERMAN WY

WV WE 10-17-84

TOTAL 27399 4:30 2502
NORTH 13856 7:30 1477
SOUTH 13543 7:30 1066

CANOGA AV
AT VENTURA BL

WV MO 05-07-84

TOTAL 16541 4:45 1666
NORTH 5410 7:30 378
SOUTH 11131 11:15 1300

CANOGA DR
W/O CANOGA AV

WV TU 09-25-84

TOTAL 196 3:45 18

CAPITOL DR
AT AMELIA AV

SR TH 06-14-84

TOTAL 5312 * MANUAL COUNT 212
EAST 2702 7:15 251 3:45
WEST 2610 7:45 117 5:00

VOLUME COUNT SUMMARY FROM 1/ 1/84 TO 12/31/84

L O C A T I O N

PHYS. DESCR RG DY DATE DIR. VOLUME AM PEAK PM PEAK

CAPITOL DR AT AMELIA AV	SR FR	06-15-84	TOTAL EAST WEST	5820 2832 2988	11:15 7:15 11:15	335 202 172	4:15 4:15 4:45	591 225 376
CAPITOL DR W/O GAFFEY ST	SR TH	06-14-84	TOTAL EAST WEST	8219 4621 3598	7:15 7:15 11:15	640 499 228	4:45 12:45 4:45	785 289 520
CAPITOL DR E/O VIA SEBASTIAN	SR FR	06-15-84	TOTAL EAST WEST	4615 2306 2309	11:15 9:30 11:15	319 150 177	12:45 12:45 12:45	425 223 202
CAPITOL DR AT VIA SEBASTIAN	SR FR	07-06-84	TOTAL EAST WEST	4471 2213 2258	* 7:30 8:45	MANUAL 153 134	COUNT 3:00 4:45	192 264
CARDINAL ST W/O LAMAR ST	CR WE	09-12-84	TOTAL EAST WEST	453 168 285	11:15 11:15 11:15	53 10 43	2:45 2:00 11:45	58 39 38
CAREY ST AT SUNSET BL	WR TH	02-23-84	TOTAL NORTH SOUTH	1002 361 641	* 8:15 7:30	MANUAL 23 38	COUNT 4:30 5:00	42 70
CARONDELET ST E/O HOOVER ST	HW FR	09-28-84	TOTAL EAST WEST	1884 1309 575	7:30 7:30 6:45	117 83 41	6:15 6:15 6:00	156 115 43
CARSON ST AT NORMANDIE AV	SR TH	06-21-84	TOTAL EAST WEST	33621 17218 16403	* 7:15 7:30	MANUAL 1085 1091	COUNT 4:30 4:30	1630 1342
CARSON ST AT NORMANDIE AV	SR WE	09-05-84	TOTAL EAST WEST	26662 13846 12816	* 7:30 7:15	MANUAL 874 905	COUNT 4:30 5:00	1280 1162
CARSON ST E/O WESTERN AV	SR FR	01-27-84	TOTAL EAST WEST	32562 15919 16643	11:15 11:15 7:30	2039 956 1209	5:15 5:00 5:15	2691 1418 1298
CASIANO RD S/O MULHOLLAND DR	WV FR	03-30-84	TOTAL NORTH SOUTH	5078 2452 2626	7:45 11:15 7:30	573 236 338	3:00 10:00 7:45	472 291 260
CASSATT ST -I/S AT ARMOUR AV - AT MONTEREY RD	CR FR	09-28-84	TOTAL EAST WEST	4492 157 4335	* 7:45 7:45	MANUAL 14 222	COUNT 3:30 4:45	16 542
CASTILIAN DR E/O OUTPOST DR	HW WE	04-04-84	TOTAL EAST WEST	503 330 173	7:45 7:45 7:45	46 24 22	5:45 6:15 12:30	44 37 14

T-45

L O C A T I O N

VOLUME COUNT SUMMARY FROM 1/ 1/84 TO 12/31/84

PHYS. DESCR	RG DY	DATE	DIR.	VOLUME	AM PEAK	PM PEAK
CASTLE HEIGHTS AV N/O BOLTON RD	WR WE	03-21-84	TOTAL	6277	8:00	5:00
			NORTH	3794	8:00	5:15
			SOUTH	2483	11:15	5:00
CASTLE HEIGHTS AV AT NATIONAL BL	WR WE	06-27-84	TOTAL	7924	8:15	5:00
			NORTH	1141	8:00	5:00
			SOUTH	6783	8:30	5:00
CASTLE HEIGHTS AV N/O NATIONAL BL	WR TH	08-16-84	TOTAL	16935	8:00	4:45
			NORTH	5408	8:00	4:30
			SOUTH	5527	9:00	5:00
CATALINA ST AT ADAMS BL	CR TU	04-24-84	TOTAL	1091	7:30	2:15
			NORTH	707	7:30	2:15
			SOUTH	384	10:00	4:45
CATALINA ST AT ADAMS BL	HW TH	08-16-84	TOTAL	866	*	MANUAL COUNT
			NORTH	451	7:45	59
			SOUTH	415	7:30	37
CATTARAUGUS AV AT HALM AV	WR TH	05-24-84	TOTAL	4833	7:30	5:00
			NORTH	2311	7:00	5:00
			SOUTH	2522	7:30	4:30
CATTARAUGUS AV W/O REGENT ST	WR TU	06-12-84	TOTAL	4874	7:30	5:00
			EAST	2330	7:45	2:30
			WEST	2544	7:30	5:00
CATTARAUGUS AV S/O VENICE BL	WR FR	04-16-84	TOTAL	2692	7:30	5:00
			NORTH	1359	7:45	4:45
			SOUTH	1333	7:00	5:15
CEDROS AV AT CHASE ST	EV FR	10-12-84	TOTAL	1823	*	MANUAL COUNT
			NORTH	900	7:45	41
			SOUTH	923	9:00	50
CEDROS AV AT PARTHENIA ST	EV TU	06-26-84	TOTAL	1698	*	MANUAL COUNT
			NORTH	622	9:00	33
			SOUTH	1076	7:15	118
CENTINELA AV AT CULVER BL	SR FR	06-22-84	TOTAL	26816	7:30	5:00
			NORTH	12760	11:15	846
			SOUTH	14056	7:15	1137
CENTINELA AV AT CULVER BL	WR MD	08-20-84	TOTAL	21620	7:30	5:00
			NORTH	9759	11:15	575
			SOUTH	11861	7:30	948
CENTINELA AV N/O MILTON ST	WR WE	01-18-84	TOTAL	20297	7:30	4:45
			NORTH	11273	8:00	1118
			SOUTH	9024	7:30	968

T-45

L O C A T I O N

VOLUME COUNT SUMMARY FROM 1/ 1/84 TO 12/31/84

PHYS. DESCR RG DY DATE DIR. VOLUME AM PEAK PM PEAK

CENTINELA AV
AT OCEAN PARK BL

TOTAL 7656 11:15 537 5:00 767
NORTH 3412 11:15 278 5:00 381
SOUTH 4244 8:15 420 4:45 390

CENTINELA AV
AT OHIO AV

TOTAL 6231 * MANUAL COUNT
NORTH 3663 8:15 256 5:00 423
SOUTH 2568 7:30 218 4:45 254

CENTINELA AV-JOG NR BUNDY DR-
N/O OLYMPIC BL

TOTAL 12847 7:45 1129 4:30 1279
NORTH 6094 7:15 536 5:15 562
SOUTH 6753 7:45 624 4:15 782

CENTINELA AV-JOG NR BUNDY DR-
AT OLYMPIC BL

TOTAL 12705 7:45 1183 5:00 1173
NORTH 6028 7:45 653 5:00 476
SOUTH 6677 8:00 544 4:15 726

CENTINELA AV
AT PALMS BL

TOTAL 34006 7:30 2539 5:15 3186
NORTH 16109 7:45 1453 5:00 1353
SOUTH 17897 11:15 1167 5:15 1856

CENTINELA AV
AT PALMS BL

TOTAL 29211 7:45 1875 5:00 2586
NORTH 14437 7:45 1182 5:00 1141
SOUTH 14774 11:15 816 5:00 1445

CENTINELA AV
AT PEARL ST

TOTAL 10297 * MANUAL COUNT
NORTH 4561 7:45 310 5:00 494
SOUTH 5736 7:45 455 3:15 484

CENTINELA AV
AT PICO BL

TOTAL 14571 7:45 1240 4:45 1317
NORTH 5216 7:45 430 4:45 419
SOUTH 9355 7:45 810 4:45 898

CENTINELA AV
AT PICO BL

TOTAL 12542 7:45 1035 4:15 1171
NORTH 3551 11:15 237 4:45 325
SOUTH 8991 7:45 764 4:15 861

CENTINELA AV
AT SANTA MONICA BL

TOTAL 6208 7:45 450 5:15 703
NORTH 4705 11:15 324 5:15 579
SOUTH 1503 7:45 140 4:30 153

CENTINELA AV
E/O SEPULVEDA BL

TOTAL 20845 7:30 1746 4:30 1826
EAST 10769 8:00 698 3:30 1131
WEST 10076 7:15 1142 4:30 764

CENTINELA AV
AT SHORT AV

TOTAL 22918 11:15 1572 4:45 1948
NORTH 14526 7:30 954 5:00 1408
SOUTH 8392 11:15 647 1:45 887

CENTINELA AV
AT SHORT AV

TOTAL 21711 7:45 1538 4:30 2119
NORTH 12069 7:45 847 4:30 1289
SOUTH 9642 7:30 715 5:15 885

T-45

L O C A T I O N

VOLUME COUNT SUMMARY

FROM 1/ 1/84 TO 12/31/84

PHYS. DESCR RG DY DATE DIR. VOLUME AM PEAK PM PEAK

CENTINELA AV
AT TEXAS AV

WR TU 11-06-84

TOTAL 2213 *
NORTH 1579 8:00
SOUTH 634 8:00

MANUAL COUNT
121 5:00
56 4:30
176
54

CENTINELA AV
S/O VENICE BL

WR FR 01-20-84

TOTAL 30486
NORTH 14666 8:00
SOUTH 15820 8:00

2335 5:00
1184 4:45
1151 5:30
2926
1452
1493

CENTINELA AV
S/O VENICE BL

WR TU 04-10-84

TOTAL 31064
NORTH 15442 7:30
SOUTH 15622 7:30

2608 5:00
1400 4:30
1208 5:00
2757
1332
1475

CENTINELA AV
AT WASHINGTON PL

WR MO 12-10-84

TOTAL 27370
NORTH 13659 7:30
SOUTH 13711 7:30

2173 4:45
1123 4:45
1050 5:00
2740
1436
1320

CENTRAL AV
AT OLYMPIC BL

CR FR 02-24-84

TOTAL 19560
NORTH 9273 11:15
SOUTH 10287 11:15

1576 3:30
740 3:30
836 11:30
1644
835
827

CENTRAL AV
N/O SLAUSON AV

SR TU 03-06-84

TOTAL 17694
NORTH 8663 7:00
SOUTH 9031 10:45

1308 3:45
863 3:00
527 4:45
1515
667
924

CENTRAL AV
AT SLAUSON AV

SR TH 12-20-84

TOTAL 23224
NORTH 13887 6:30
SOUTH 9337 11:15

1705 3:45
1314 3:30
505 4:45
2006
1067
958

CENTRAL AV
AT WILDE ST

CR WE 05-16-84

TOTAL 16148 *
NORTH 7928 7:30
SOUTH 8220 7:30

MANUAL COUNT
519 4:30
686 3:30
747
628

CENTRAL AV
AT 1ST ST

CR FR 01-27-84

TOTAL 5060
NORTH 4538 11:15
SOUTH 522 11:00

371 4:45
330 4:45
44 6:15
491
451
64

CENTRAL AV
AT 2ND ST

CR FR 01-27-84

TOTAL 8739
NORTH 4976 10:45
SOUTH 3763 10:30

792 12:00
397 4:00
419 12:00
794
516
399

CENTRAL AV
AT 3RD ST

CR TH 02-02-84

TOTAL 9195
NORTH 4982 7:45
SOUTH 4213 7:45

741 4:30
405 4:30
391 3:15
889
539
380

CENTRAL AV
AT 4TH ST

CR TH 02-02-84

TOTAL 10939
NORTH 6080 11:15
SOUTH 4859 6:15

818 4:15
471 4:30
408 3:45
1101
728
399

CENTRAL AV
N/O 16TH ST

CR WE 06-06-84

TOTAL 21425
NORTH 9574 11:00
SOUTH 11851 10:30

1511 3:30
916 12:30
842 3:45
1797
670
1183

VOLUME COUNT SUMMARY

L O C A T I O N

FROM 1/ 1/84 TO 12/31/84

PHYS. DESCR	RG DY	DATE	DIR.	VOLUME	AM PEAK	PM PEAK
CENTRAL AV AT 16TH ST	CR FR	08-24-84	TOTAL	16012	*	MANUAL COUNT
			NORTH	5677	7:00	492 3:15
			SOUTH	10335	8:30	517 4:00
						508 1290
CENTRE ST AT 13TH ST -SAN PEDRO-	SR TU	10-30-84	TOTAL	979	*	MANUAL COUNT
			NORTH	479	7:45	36 3:30
			SOUTH	500	7:30	23 4:15
						47 62
CENTRE ST AT 13TH ST -SAN PEDRO-	SR WE	11-14-84	TOTAL	1007		
			NORTH	479	11:15	63 2:45
			SOUTH	528	7:45	45 1:30
					11:15	35 2:45
						107 43
CENTURY BL W/O AVION DR -PVT-	SR TU	01-31-84	TOTAL	55199		
			EAST	26015	11:15	3596 11:30
			WEST	29184	10:45	1604 4:30
					11:15	2007 11:30
						3624 1714
						2058
CENTURY BL AT COMPTON AV	SR FR	12-21-84	TOTAL	4311	*	MANUAL COUNT
			EAST	3388	8:00	220 3:30
			WEST	923	7:15	65 4:45
						404 90
CENTURY BL AT VICKSBURG AV	WR TH	03-22-84	TOTAL	10727	*	MANUAL COUNT
			EAST	862	7:15	99 4:45
			WEST	9865	7:30	764 4:45
						54 941
CENTURY BL E/O WESTERN AV	SR TU	07-10-84	TOTAL	38251		
			EAST	19359	7:00	2431 5:00
			WEST	18892	7:15	1092 3:30
					7:00	1345 5:00
						2569 1426
						1151
CENTURY BL AT WILMINGTON AV	SR TU	12-04-84	TOTAL	1932		
			EAST	1559	7:15	143 4:45
			WEST	373	7:45	113 4:45
						31 2:30
						205 171
						37
CENTURY PARK EAST N/O PICO BL	WR MO	07-02-84	TOTAL	13751		
			NORTH	6883	8:15	1518 5:00
			SOUTH	6868	8:15	1279 1:00
					11:15	447 5:00
						1747 470
						1366
CENTURY PARK EAST N/O PICO BL	WR TH	08-16-84	TOTAL	18609		
			NORTH	6949	8:15	1666 4:45
			SOUTH	11660	8:15	1325 1:15
					11:15	790 4:45
						2187 533
						1812
CHANDLER BL AT HAZELTINE AV	EV TH	07-12-84	TOTAL	10179	*	MANUAL COUNT
			EAST	4904	7:30	415 5:00
			WEST	5275	7:45	433 4:45
						428 537
CHANDLER BL W/O LAUREL CANYON BL	EV MO	10-01-84	TOTAL	13162		
			EAST	6982	7:30	1362 4:45
			WEST	6180	7:45	930 4:45
					7:30	440 5:00
						1373 540
						855
CHANNEL ST AT GAFFEY ST	SR MO	10-22-84	TOTAL	9971	*	MANUAL COUNT
			EAST	3156	7:00	317 3:30
			WEST	6815	7:45	409 4:30
						204 777

T-45

L O C A T I O N

CHANNEL ST
AT PACIFIC AV -SAN PEDRO-

CHAPALA DR -NORTH I/S-
N/O ALMA REAL DR

CHARNOCK RD
AT MCLAUGHLIN AV

CHARNOCK RD
AT OCEAN VIEW AV -MAR VISTA-

CHASE ST
AT CEDROS AV

CHASE ST
AT GLORIA AV

CHASE ST
AT GLORIA AV

CHASE ST
AT OSO AV

CHASE ST
AT TOBIAS AV

CHASE ST
AT TYRONE AV

CHASE ST
AT VESPER AV

CHASE ST
AT WAKEFIELD AV

CHATSWORTH DR
W/O LAUREL CANYON BL

VOLUME COUNT SUMMARY FROM 1/ 1/84 TO 12/31/84

PHYS. DESCR	RG DY	DATE	DIR.	VOLUME	AM PEAK	PM PEAK
C00-3535-33	SR MO	05-07-84	TOTAL	14212	7:00	1408
			EAST	11166	7:00	1250
			WEST	3046	11:15	281
B00-1818-11	WR MO	05-21-84	TOTAL	2527	9:00	180
			NORTH	1317	8:45	96
			SOUTH	1210	7:45	93
	WR MO	06-11-84	TOTAL	1240	*	MANUAL COUNT
			EAST	571	7:30	56
			WEST	669	7:45	77
	WR WE	06-13-84	TOTAL	1646	*	MANUAL COUNT
			EAST	979	7:45	58
			WEST	667	7:45	51
	EV FR	10-12-84	TOTAL	4253	*	MANUAL COUNT
			EAST	1943	7:15	157
			WEST	2310	7:30	116
200-1813-11	WV FR	03-16-84	TOTAL	1257	7:15	89
			EAST	840	6:45	64
			WEST	417	11:15	18
	WV TU	04-03-84	TOTAL	638	*	MANUAL COUNT
			EAST	507	7:15	41
			WEST	131	7:00	15
B00-1416-11	WV TH	09-13-84	TOTAL	2237	7:30	242
			EAST	1052	7:30	120
			WEST	1185	7:30	122
	EV WE	04-25-84	TOTAL	8760	*	MANUAL COUNT
			EAST	2448	4:30	409
			WEST	6312	5:00	382
	EV FR	12-07-84	TOTAL	19340	*	MANUAL COUNT
			EAST	9508	7:30	629
			WEST	9832	7:15	577
	EV TU	08-21-84	TOTAL	8452	*	MANUAL COUNT
			EAST	4401	7:15	283
			WEST	4051	9:00	208
	EV FR	12-28-84	TOTAL	16315	*	MANUAL COUNT
			EAST	8382	7:30	409
			WEST	7933	9:00	464
C00-4022-32	EV MO	10-22-84	TOTAL	7006	7:30	609
			EAST	4076	7:30	395
			WEST	2930	7:15	224

L O C A T I O N

VOLUME COUNT SUMMARY FROM 1/ 1/84 TO 12/31/84

CHATSWORTH ST
AT DE SOTO AV

C00-2828-13 MV TH 03-01-84

DIR.	VOLUME	AM PEAK	PM PEAK
TOTAL	8189	7:30	4:45
EAST	4760	7:45	2:30
WEST	3429	7:30	4:45

CHATSWORTH ST
W/O ORION AV

D08-3024-22 EV TH 12-06-84

DIR.	VOLUME	AM PEAK	PM PEAK
TOTAL	11907	11:15	4:45
EAST	5411	11:15	1:30
WEST	6496	7:30	5:00

CHATSWORTH ST
AT RESEDA BL

C00-4040-33 MV MD 03-05-84

DIR.	VOLUME	AM PEAK	PM PEAK
TOTAL	12789	7:30	5:00
EAST	5482	7:30	5:15
WEST	7307	7:30	5:00

CHATSWORTH ST
AT RESEDA BL

C00-3030-33 MV MD 06-25-84

DIR.	VOLUME	AM PEAK	PM PEAK
TOTAL	9222	7:00	4:45
EAST	5056	7:00	5:00
WEST	4166	8:15	11:30

CHATSWORTH ST
E/O RESEDA BL

C00-3545-33 MV TU 12-04-84

DIR.	VOLUME	AM PEAK	PM PEAK
TOTAL	17676	7:15	5:00
EAST	9845	7:15	5:00
WEST	7831	11:15	5:00

CHATSWORTH ST
AT TAMPA AV

D20-3040-23 MV FR 03-02-84

DIR.	VOLUME	AM PEAK	PM PEAK
TOTAL	5536	7:00	5:15
EAST	2003	7:15	2:45
WEST	3533	7:00	5:30

CHATSWORTH ST
E/O TOPANGA CANYON BL

C00-1530-13 WR TH 07-05-84

DIR.	VOLUME	AM PEAK	PM PEAK
TOTAL	3685	7:15	4:45
EAST	1743	7:15	4:00
WEST	1942	8:30	4:45

CHELAN DR
W/O OUTPOST DR

A00-1515-11 HW WE 03-21-84

DIR.	VOLUME	AM PEAK	PM PEAK
TOTAL	330	9:00	4:30
EAST	177	11:15	12:00
WEST	153	9:00	5:45

CHEREMOYA AV
N/O DETOUR DR

A00-1500-10 HW MO 04-09-84

DIR.	VOLUME	AM PEAK	PM PEAK
TOTAL	250	10:45	4:15

CHEVIOT VISTA PL
AT NATIONAL BL

WR FR 03-02-84

DIR.	VOLUME	AM PEAK	PM PEAK
TOTAL	314		
NORTH	279	7:30	5:00
SOUTH	35	7:45	4:30

CHIMINEAS AV
N/O COLCHESTER WY

A00-2220-11 MV TU 03-06-84

DIR.	VOLUME	AM PEAK	PM PEAK
TOTAL	838	7:30	11:00
NORTH	440	11:15	5:15
SOUTH	398	7:30	11:00

CHIMINEAS AV
N/O SHEFFIELD LN

A00-2220-11 MV TU 03-06-84

DIR.	VOLUME	AM PEAK	PM PEAK
TOTAL	500	11:15	3:15
NORTH	321	11:15	3:00
SOUTH	179	11:15	3:30

CHURCH LN
AT SEPULVEDA BL

WR TU 02-07-84

DIR.	VOLUME	AM PEAK	PM PEAK
TOTAL	6529		
EAST	3564	7:45	5:00
WEST	2965	7:45	3:00

T-45

L O C A T I O N

VOLUME COUNT SUMMARY FROM 1/ 1/84 TO 12/31/84

PHYS. DESCR RG DY DATE DIR. VOLUME AM PEAK PM PEAK

CHURCH ST JOG NR ADELAIDE PL
AT AVENUE 64

200-1612-11 CR MO 03-05-84

TOTAL 918 7:00 87 4:45 82
EAST 520 7:15 41 4:45 50
WEST 398 7:00 49 5:00 35

CIMARRON ST
AT 74TH ST

200-1818-11 SR MO 05-14-84

TOTAL 1062 7:45 103 4:30 115
NORTH 401 7:45 38 2:00 48
SOUTH 661 7:45 65 4:15 86

CIMARRON ST
AT 76TH ST

A00-1818-11 SR TH 06-21-84

TOTAL 900 11:15 39 4:15 103
NORTH 402 7:15 30 4:45 41
SOUTH 498 11:15 22 4:15 64

CLARK ST -VALLEY-
W/O ETIWANDA AV

300-1818-11 WV TH 03-08-84

TOTAL 5662 11:15 419 3:15 552
EAST 3086 11:15 248 4:15 330
WEST 2576 8:00 237 2:15 230

CLARK ST -VALLEY-
E/O OSO AV

B00-1818-11 WV TU 03-07-84

TOTAL 2050 7:30 208 2:45 167
EAST 1252 7:30 168 2:45 108
WEST 798 11:15 40 5:45 91

CLAYTON AV
AT MYRA AV -JOG NR DELOZ AV

A00-1818-11 HW TH 06-21-84

TOTAL 775 11:15 54 1:15 68
EAST 368 11:15 24 7:45 33
WEST 407 9:30 33 1:15 36

CLEARFIELD AV
AT CHERRYSTONE AV

EV TU 04-10-84

TOTAL 902 * MANUAL COUNT 23
EAST 338 7:00 38 5:00 84
WEST 564 8:00 18 4:30

CLEMONSON ST
AT LA CIENEGA BL

HW MO 03-26-84

TOTAL 2512 * MANUAL COUNT 287
EAST 2021 7:45 21 4:30 39
WEST 491 7:00 45 5:00

CLINTON ST
AT GARDNER ST

A00-1414-11 HW TH 11-15-84

TOTAL 1638 6:45 123 4:00 182
EAST 518 7:15 43 2:45 63
WEST 1120 6:45 91 4:00 144

CLINTON ST
AT MANSFIELD AV

A00-1414-11 HW TH 11-15-84

TOTAL 1332 11:15 196 11:30 169
EAST 510 11:15 36 12:15 65
WEST 822 10:45 160 11:30 128

CLINTON ST
AT ROSSMORE AV

100-1717-11 HW WE 04-18-84

TOTAL 993 7:30 78 5:00 130
EAST 529 8:00 50 4:45 55
WEST 464 11:15 31 5:15 76

CLINTON ST
AT ROSSMORE AV

HW MO 07-30-84

TOTAL 918 * MANUAL COUNT 34
EAST 488 7:15 48 5:00 51
WEST 430 8:30 33 4:45

CLUB DR
AT FORRESTER DR

WR TH 07-12-84

TOTAL 1332 * MANUAL COUNT 92
NORTH 860 9:00 80 5:00 52
SOUTH 472 9:00 43 5:00

T-45

L O C A T I O N

VOLUME COUNT SUMMARY

FROM 1/ 1/84 TO 12/31/84

PHYS. DESCR	RG DY	DATE	DIR.	VOLUME	AM PEAK	PM PEAK
COCHRAN AV AT 9TH ST	HW TU	07-10-84	TOTAL	3260	8:15	4:45
			EAST	1745	8:15	4:45
			WEST	1515	8:30	5:00
COHASSET ST AT ETON AV	WV TU	11-20-84	TOTAL	178		
			EAST	77	7:30	4:15
			WEST	101	8:30	3:15
COHASSET ST AT GLORIA AV	WV TH	05-03-84	TOTAL	496	11:15	1:45
			EAST	207	10:45	4:45
			WEST	289	7:30	1:45
COHASSET ST AT WOODLAKE AV	WV WE	10-24-84	TOTAL	2542	7:30	2:30
			EAST	2232	7:30	2:30
			WEST	310	7:30	2:00
COLDEN AV AT YOWNE AV	SR TU	01-29-84	TOTAL	2681	7:45	3:30
			EAST	1602	7:45	3:30
			WEST	1079	7:30	5:00
COLDWATER CANYON AV N/O MULHOLLAND DR	EV MO	11-26-84	TOTAL	20470	7:30	4:45
			NORTH	10671	10:30	4:45
			SOUTH	9799	7:30	1:30
COLDWATER CANYON AV AT SHERMAN WY	EV WE	01-04-84	TOTAL	16975	11:15	4:30
			NORTH	8025	7:30	2:30
			SOUTH	8950	11:15	4:30
COLDWATER CANYON AV S/O SHERMAN WY	EV TU	11-13-84	TOTAL	17021	7:15	4:30
			NORTH	8406	7:30	4:45
			SOUTH	8615	7:15	4:15
COLFAX AV AT ERWIN ST	EV TH	05-24-84	TOTAL	4925		
			NORTH	1445	7:45	4:00
			SOUTH	3480	7:15	5:00
COLFAX AV AT MAGNOLIA BL	EV FR	12-14-84	TOTAL	12899	7:30	2:45
			NORTH	6567	7:30	3:00
			SOUTH	6332	7:45	2:45
COLGATE AV AT ORLANDO AV	HW FR	10-19-84	TOTAL	626	10:00	2:30
			EAST	215	9:00	9:30
			WEST	411	10:00	3:00
COLOGNE ST AT THURMAN AV	HW WE	01-11-84	TOTAL	725	7:15	7:00
			EAST	511	4:30	7:00
			WEST	214	7:15	4:00
COLORADO BL AT EAGLE ROCK BL	CR FR	08-24-84	TOTAL	27245	11:15	4:45
			EAST	14950	11:15	4:45
			WEST	12295	11:15	4:45

L O C A T I O N

VOLUME COUNT SUMMARY

FROM 1/ 1/84 TO 12/31/84

PHYS. DESCR RG DY DATE DIR. VOLUME AM PEAK PM PEAK

COLORADO BL AT EAGLE ROCK BL	CR FR	11-16-84	TOTAL 25748 * EAST 13113 WEST 12635	7:30 7:30	MANUAL COUNT 622 1017	5:00 5:00	1678 1038
COLORADO BL W/O LINDA ROSA AV	CR WE	05-09-84	TOTAL 18553 EAST 9289 WEST 9264	7:45 7:30 7:45	1349 636 721	4:30 4:30 4:45	1673 822 851
COLORADO BL AT TOWNSEND AV -JOG NR DAHLIA DR-	CR FR	08-24-84	TOTAL 22739 EAST 11729 WEST 11010	11:15 11:15 11:15	1477 789 688	4:30 12:45 4:30	1812 1030 969
COLORADO BL W/O VENTURA FWY-E/B ON-	CR TU	08-28-84	TOTAL 3939	7:30	317	5:15	332
COLTON ST AT GLENDALE BL	CR FR	12-21-84	TOTAL 610 * EAST 242 WEST 368	9:00 8:15	24 26	3:15 3:15	26 43
COLUMBIA AV AT 8TH ST	CR TH	12-06-84	TOTAL 838 * NORTH 331 SOUTH 507	8:00 8:15	13 35	4:00 4:30	46 56
COMMONWEALTH AV -CENTRAL- S/O FOUNTAIN AV	HW WE	12-12-84	TOTAL 344	7:45	63	5:30	28
COMPTON AV AT CENTURY BL	SR FR	12-21-84	TOTAL 6680 * NORTH 4279 SOUTH 2401	9:00 7:30	241 152	3:45 4:30	445 272
COMPTON AV -COUNTY- N/O SLAUSON AV -COUNTY-	SR MO	03-05-84	TOTAL 9403 NORTH 5034 SOUTH 4369	11:00 11:00 11:15	657 368 292	4:30 4:15 3:15	891 448 490
COMSTOCK AV AT STRATHMORE DR	WR MO	11-05-84	TOTAL 9446 * NORTH 4457 SOUTH 4989	7:45 8:15	215 666	8:00 3:00	653 202
COMSTOCK AV AT WILKINS AV-JOG AT WARNALL-	WR TH	07-12-84	TOTAL 896 * NORTH 253 SOUTH 643	8:00 8:30	21 60	5:00 3:45	23 49
COMSTOCK AV AT WILSHIRE BL	WR MO	10-15-84	TOTAL 8652 * NORTH 3687 SOUTH 4965	7:30 8:15	153 680	5:00 3:00	552 233
CONSTELLATION BL AT AVENUE OF THE STARS	WR MO	04-09-84	TOTAL 14136 EAST 7337 WEST 6799	8:15 8:15 11:15	1165 903 458	5:00 4:45 5:00	1801 635 1168

L O C A T I O N

VOLUME COUNT SUMMARY FROM 1/1/84 TO 12/31/84

PHYS. DESCR	RG DY	DATE	DIR.	VOLUME	AM PEAK	PM PEAK
CORBETT ST AT LA CIENEGA BL						
A00-1716-11	WR TU	11-20-84	TOTAL	1731	9:30	104
			EAST	1136	0:00	91
			WEST	595	7:15	47
CORBETT ST AT LA CIENEGA BL						
	HW MO	12-03-84	TOTAL	1019	*	MANUAL COUNT
			EAST	674	7:00	26
			WEST	345	7:15	37
CORBIN AV S/O SHERMAN WY						
C00-3530-32	WV TH	10-18-84	TOTAL	20033	7:30	1648
			NORTH	9739	7:00	706
			SOUTH	10294	7:30	952
CORBIN AV AT VENTURA BL						
A00-1524-12	WV WE	05-09-84	TOTAL	9822	8:15	711
			NORTH	3992	10:30	276
			SOUTH	5830	7:45	540
CORINTH AV AT MISSISSIPPI AV						
	WR TU	06-05-84	TOTAL	2431	*	MANUAL COUNT
			NORTH	1271	8:15	81
			SOUTH	1160	8:15	113
COURTNEY AV AT SUNSET BL						
	HW TU	08-07-84	TOTAL	936	*	MANUAL COUNT
			NORTH	495	8:15	39
			SOUTH	441	8:00	47
CRENSHAW BL AT FLORENCE AV						
300-4340-44	SR MO	03-12-84	TOTAL	28272	7:00	1709
			NORTH	12571	7:00	1030
			SOUTH	15701	11:15	780
CRENSHAW BL N/O HYDE PARK BL						
C00-3240-24	WR WE	01-18-84	TOTAL	31909	7:30	2006
			NORTH	15949	7:15	1246
			SOUTH	15960	11:15	807
CRENSHAW BL AT SANTA MONICA FWY -W/B ON-						
	HW FR	12-14-84	TOTAL	48665	*	MANUAL COUNT
			NORTH	24651	7:15	2100
			SOUTH	24014	7:30	1667
CRENSHAW BL AT SANTA MONICA FWY -E/B OFF-						
	HW FR	12-14-84	TOTAL	50893	*	MANUAL COUNT
			NORTH	24019	7:00	3481
			SOUTH	26874	7:15	1725
CRENSHAW BL N/O SLAUSON AV						
606-4345-34	SR TH	03-08-84	TOTAL	34954	7:15	2426
			NORTH	18981	7:15	1649
			SOUTH	15973	10:45	1210
CRENSHAW BL AT STOCKER ST						
	HW TH	05-24-84	TOTAL	40635	*	MANUAL COUNT
			NORTH	20202	7:30	1721
			SOUTH	20433	8:15	1060
CRENSHAW BL AT VENICE BL						
C00-3642-33	HW TH	02-23-84	TOTAL	36532	7:30	2735
			NORTH	19847	7:30	1539
			SOUTH	16685	7:30	1196

T-45

L O C A T I O N

VOLUME COUNT SUMMARY

FROM 1/ 1/84 TO 12/31/84

PHYS. DESCR RG DY DATE DIR. VOLUME AM PEAK PM PEAK

CRENSHAW BL
AT VERICE BL

HW TU 10-30-84

TOTAL 35012 *
NORTH 17850 8:00 1475 5:00 1375
SOUTH 17162 7:30 1110 4:45 1688

CRENSHAW BL
AT WASHINGTON BL

C00-4343-44 CR WE 02-22-84

TOTAL 42785
NORTH 22869 7:30 1726 1:30 1673
SOUTH 19916 7:15 1373 4:30 1730

CRENSHAW BL
AT WASHINGTON BL

C00-4240-43 HW TH 05-31-84

TOTAL 43070
NORTH 23567 7:15 2983 5:00 3271
SOUTH 19503 7:15 1761 5:15 1685

CRENSHAW BL
S/O WILSHIRE BL

C00-3832-32 HW MO 01-09-84

TOTAL 18279
NORTH 9967 7:30 803 5:00 1558
SOUTH 8312 7:00 524 4:45 731

CRENSHAW BL
S/O WILSHIRE BL

C00-3632-32 HW TU 02-21-84

TOTAL 20422
NORTH 11185 7:45 1601 5:00 1638
SOUTH 9237 8:00 671 4:45 773

CRENSHAW BL
S/O 23RD ST

D08-3032-33 CR TU 06-19-84

TOTAL 45301
NORTH 23045 7:30 2987 5:00 3298
SOUTH 22256 7:45 1685 5:00 1570

CRENSHAW BL
AT 23RD ST

D10-3242-34 CR TU 11-20-84

TOTAL 58918
NORTH 28014 7:00 3999 5:00 4782
SOUTH 30904 7:30 2274 5:00 2736

CRENSHAW BL
AT 23RD ST

HW FR 12-07-84

TOTAL 48800 *
NORTH 24729 8:00 1853 4:45 1955
SOUTH 24071 7:30 1690 4:30 2073

CRESCENT HEIGHTS BL
S/O BEVERLY BL

C00-2020-22 WR MO 02-06-84

TOTAL 19222
NORTH 8815 8:15 1493 4:30 1676
SOUTH 10407 11:15 545 4:30 991
7:45 1048 2:30 723

CRESCENT HEIGHTS BL
AT MARYLAND DR

HW MO 04-23-84

TOTAL 16606 *
NORTH 7874 8:00 426 5:00 1048
SOUTH 8732 7:30 956 5:00 561

CRESCENT HEIGHTS BL
AT ROMAINE ST

C00-2020-21 HW WE 03-07-84

TOTAL 21647
NORTH 10225 8:00 1531 5:15 1779
SOUTH 11422 11:15 506 5:15 1049
7:45 1050 5:45 746

CRESCENT HEIGHTS BL
AT ROMAINE ST

HW TU 06-12-84

TOTAL 13448 *
NORTH 6866 8:45 315 5:00 907
SOUTH 6582 7:45 553 5:00 540

CRESCENT HEIGHTS BL
AT WARING AV

300-2020-22 HW FR 05-18-84

TOTAL 19935
NORTH 10162 8:00 1526 5:15 1536
SOUTH 9773 11:15 550 5:00 1003
8:00 1095 6:00 555

VOLUME COUNT SUMMARY FROM 1/1/84 TO 12/31/84

L O C A T I O N

PHYS. DESCR	RG DY	DATE	DIR.	VOLUME	AM PEAK	PM PEAK
CRESCENT HEIGHTS BL AT WARING AV	HW MO	07-09-84	TOTAL	20213	* 8:30	MANUAL COUNT 445 5:00
			NORTH	8713	8:00	1129 3:15
			SOUTH	11500		1027 676
CULVER BL AT CENTINELA AV	SR FR	06-22-84	TOTAL	18076	7:30	1385 3:30
			EAST	8566	8:00	890 3:45
			WEST	9510	7:00	605 3:15
CULVER BL W/O CENTINELA AV	WR TH	06-28-84	TOTAL	16154	7:30	1352 5:00
			EAST	8139	7:45	818 5:00
			WEST	8015	7:15	591 5:15
CULVER BL AT MARINA FWY -E/B ON-	WR WE	01-18-84	TOTAL	23318	7:45	2391 5:15
			NORTH	11113	7:45	1680 3:00
			SOUTH	12205	6:00	888 5:30
CULVER BL AT MARINA FWY -E/B ON-	WR WE	07-25-84	TOTAL	23070	7:30	2166 5:00
			NORTH	11404	7:30	1591 3:30
			SOUTH	11666	6:00	720 5:00
CULVER BL AT MARINA FWY -W/B OFF-	WR WE	05-16-84	TOTAL	17396	* 7:45	MANUAL COUNT 936 5:00
			NORTH	9409	7:30	617 5:00
			SOUTH	7987		765 853
CULVER BL AT MARINA FWY -W/B OFF-	WR TH	06-28-84	TOTAL	17338	7:30	1449 5:00
			EAST	8511	7:45	881 5:00
			WEST	8827	7:30	574 5:15
CULVER BL AT MARINA FWY -W/B OFF-	WR FR	11-16-84	TOTAL	16114	7:30	1461 4:45
			NORTH	7835	7:45	864 4:45
			SOUTH	8279	7:15	632 4:45
CULVER BL AT MARINA FWY -W/B OFF-	WR SA	11-17-84	TOTAL	11357	11:15	869 3:30
			NORTH	5672	11:15	447 3:30
			SOUTH	5685	11:15	422 4:00
CULVER BL AT MARINA FWY -W/B OFF-	WR SU	11-18-84	TOTAL	8088	11:15	614 4:00
			NORTH	4186	11:15	325 4:00
			SOUTH	3902	11:15	289 4:30
CULVER BL S/O VENICE BL	WR TH	04-12-84	TOTAL	7233	8:15	659 3:00
			NORTH	3529	7:45	623 3:00
			SOUTH	3704	8:15	272 5:30
CULVER BL -N/RDWAY- W/O CENTINELA AV	SR FR	12-06-84	TOTAL	2216	6:00	188 1:45
			EAST	1242	5:00	107 1:45
			WEST	974	6:15	109 3:00
CULVER DR -N/B- AT SANTELLE BL	SR TH	12-06-84	TOTAL	170	6:45	15 2:15
			EAST	37	6:45	7 12:30
			WEST	133	8:15	12 2:15

T-45

L O C A T I O N

FROM 1/ 1/84 TO 12/31/84

VOLUME COUNT SUMMARY

PHYS. DESCR RG DY DATE DIR. VOLUME AM PEAK PM PEAK

PHYS. DESCR	RG	DY	DATE	DIR.	VOLUME	AM PEAK	PM PEAK
CURSON AV AT MELROSE AV	A00-1717-11	HW TH	10-18-84	TOTAL	2274	11:15	99 5:00 175
				NORTH	1146	0:00	85 11:45 84
				SOUTH	1128	11:15	47 5:00 98
CURSON AV AT MELROSE AV	HW WE	12-12-84		TOTAL	906	*	MANUAL COUNT
				NORTH	441	9:00	29 4:15 51
				SOUTH	465	7:00	30 4:15 50
CUSHDON AV AT PROSSER AV	WR WE	05-23-84		TOTAL	580	8:15	61 5:30 68
				EAST	298	8:15	36 11:30 29
				WEST	282	8:30	26 5:30 40
CYPRESS AV AT DIVISION ST	CR FR	12-14-84		TOTAL	11967	7:45	826 5:15 984
				EAST	6326	7:45	529 5:30 549
				WEST	5641	11:15	329 3:30 468
CYPRESS AV AT MERCED ST	CR FR	07-13-84		TOTAL	10633	*	MANUAL COUNT
				NORTH	4333	7:45	245 4:30 465
				SOUTH	6300	7:00	516 5:00 498
DALY ST AT MAIN ST -CENTRAL-	CR FR	10-05-84		TOTAL	12757	*	MANUAL COUNT
				NORTH	5017	7:30	252 4:30 599
				SOUTH	7740	7:30	697 3:30 568
DELL AV AT VENICE BL	WR TH	06-21-84		TOTAL	1266	*	MANUAL COUNT
				NORTH	150	8:00	15 3:00 18
				SOUTH	1116	7:45	66 5:00 132
DEL PASO AV N/O VALLEY BL	CR MO	12-17-84		TOTAL	648	7:15	69 4:45 62
				NORTH	300	11:00	18 5:00 39
				SOUTH	348	7:15	55 4:45 26
DENKER AV N/O SLAUSON AV	SR FR	03-09-84		TOTAL	4902	7:30	303 4:45 548
				NORTH	1850	7:15	151 4:15 193
				SOUTH	3052	9:00	194 4:45 372
DENKER AV AT TORRANCE BL	SR WE	12-05-84		TOTAL	3945	7:00	333 4:30 382
				NORTH	1251	7:30	152 2:45 93
				SOUTH	2694	7:00	199 4:30 290
DENKER AV N/O 36TH PL	SR WE	11-28-84		TOTAL	1751	11:15	101 4:15 219
				NORTH	430	11:00	30 4:30 49
				SOUTH	1321	11:15	78 4:15 172
DENKER AV AT 62ND ST	SR TH	01-19-84		TOTAL	810	*	MANUAL COUNT
				NORTH	768	7:15	71 3:15 28
				SOUTH	42	8:00	1 4:30 10
DENKER AV AT 78TH ST	SR WE	04-18-84		TOTAL	4652	7:15	311 4:45 484
				NORTH	2844	7:15	233 5:30 248
				SOUTH	1808	11:15	93 4:45 248

VOLUME COUNT SUMMARY

FROM 1/ 1/84 TO 12/31/84

L O C A T I O N

PHYS. DESCR RG DY DATE

DIR. VOLUME AM PEAK PM PEAK

DENSMORE AV-JOG NR HASKELL AV-
AT VENTURA BL

TOTAL 3651 * MANUAL COUNT
NORTH 2039 9:00 188 4:30 264
SOUTH 1612 8:00 174 3:00 173

DENSMORE AV-JOG NR HASKELL AV-
AT VENTURA BL

TOTAL 3510 11:15 282 4:30 378
NORTH 2010 11:15 189 4:30 302
SOUTH 1500 8:30 155 5:45 178

DENVER AV
AT 109TH PL

A00-1818-11 SR TH 11-29-84

TOTAL 463 7:30 43 2:00 86
NORTH 224 7:15 23 2:00 39
SOUTH 239 7:30 20 2:00 47

DENVER AV
AT 109TH ST

A00-1818-11 SR TH 11-29-84

TOTAL 527 7:30 63 2:15 67
NORTH 331 7:30 34 1:45 43
SOUTH 196 8:00 13 2:15 29

DESCANSO DR
AT MICHELTORENA ST

A00-1020-11 HW MO 10-15-84

TOTAL 330 7:45 31 4:00 60
EAST 148 7:15 13 4:00 39
WEST 182 7:45 20 3:45 22

DE SOTO AV
N/O BURBANK BL NR KELVIN AV

G04-3545-44 WV TU 05-15-84

TOTAL 32452 7:15 3162 4:30 2326
NORTH 19208 7:15 1987 12:30 1321
SOUTH 13244 7:15 1175 4:45 1143

DE SOTO AV
AT CHATSWORTH ST

G06-3838-33 WV TH 03-01-84

TOTAL 26426 7:30 2805 5:00 2088
NORTH 7846 7:00 444 4:45 904
SOUTH 18580 7:30 2386 3:45 1218

DE SOTO AV
N/O CHATSWORTH ST

G04-2838-23 WV TH 03-22-84

TOTAL 28005 7:15 2751 4:45 2575
NORTH 11533 7:00 643 4:45 1522
SOUTH 16472 7:15 2131 4:45 1053

DE SOTO AV
S/O DEVONSHIRE ST

C00-4030-32 WV WE 03-28-84

TOTAL 19344 7:00 1597 3:30 1654
NORTH 10510 11:15 842 3:30 1200
SOUTH 8834 7:00 931 11:30 573

DE SOTO AV
AT DEVONSHIRE ST

C00-4040-33 WV FR 03-30-84

TOTAL 21038 11:15 1860 11:30 1884
NORTH 15323 11:15 1067 5:30 1191
SOUTH 5715 9:00 860 12:00 780

DE SOTO AV
AT DEVONSHIRE ST

C00-4545-33 WV WE 08-05-84

TOTAL 32943 7:00 2532 4:45 2778
NORTH 16830 11:15 983 4:45 1786
SOUTH 16113 7:00 1836 4:45 992

DE SOTO AV
N/O DEVONSHIRE ST

C00-3040-23 WV TU 09-04-84

TOTAL 27087 8:00 2447 4:45 2302
NORTH 19231 7:00 1021 4:45 2167
SOUTH 7856 8:00 1528 11:30 698

DE SOTO AV
AT KNAPP ST

TOTAL 42853 * MANUAL COUNT
NORTH 19765 7:15 1708 4:00 1985
SOUTH 23088 7:15 2251 4:45 1780

T-45

L O C A T I O N

VOLUME COUNT SUMMARY FROM 1/ 1/84 TO 12/31/84

DE SOTO AV AT LASSEN ST	PHYS. DESCR	RG DY	DATE	DIR.	VOLUME	AM PEAK	PM PEAK
	C00-4040-33	WV WE	08-15-84	TOTAL	35314	7:15	2452
				NORTH	18081	11:15	1124
				SOUTH	17233	7:15	1753
							4:45
							4:30
							12:30
							1191
							2858
DE SOTO AV AT NORDHOFF ST		WV TH	01-12-84	TOTAL	41378	* MANUAL COUNT	
				NORTH	18386	7:15	1617
				SOUTH	22992	7:15	1904
							4:45
							4:30
							1579
							1873
DE SOTO AV AT NORDHOFF ST		WV TU	08-14-84	TOTAL	39711	7:15	3220
				NORTH	18075	7:15	1436
				SOUTH	21636	7:30	1844
							4:45
							4:45
							1725
							1725
DE SOTO AV AT OXNARD ST		WV MD	03-06-84	TOTAL	32344	7:15	2969
				NORTH	17625	7:30	1725
				SOUTH	14719	7:15	1280
							3:15
							3:15
							5:30
							2809
DE SOTO AV S/O OXNARD ST		WV FR	04-06-84	TOTAL	35572	7:15	3071
				NORTH	17462	7:30	1739
				SOUTH	18110	7:15	1350
							4:30
							2838
DE SOTO AV AT OXNARD ST		WV TU	05-15-84	TOTAL	35364	7:00	2809
				NORTH	17287	8:15	1432
				SOUTH	18077	7:00	1435
							4:30
							3133
							1504
							1657
DE SOTO AV S/O PARTHENIA ST		WV WE	10-24-84	TOTAL	34438	7:30	2833
				NORTH	18166	7:00	1569
				SOUTH	16272	7:30	1361
							4:45
							2462
DE SOTO AV N/O PLUMMER ST		WV WE	03-28-84	TOTAL	30997	7:30	2072
				NORTH	17478	11:15	1134
				SOUTH	13519	7:30	1102
							4:30
							2501
							1602
							958
DE SOTO AV AT PLUMMER ST		WV TH	11-15-84	TOTAL	40974	* MANUAL COUNT	
				NORTH	21460	7:30	1266
				SOUTH	19514	7:15	1742
							3:15
							2040
							1498
DE SOTO AV AT ROSCOE BL		WV TU	01-10-84	TOTAL	35205	* MANUAL COUNT	
				NORTH	15752	7:00	1318
				SOUTH	19453	7:30	1481
							4:45
							1701
DE SOTO AV S/O ROSCOE BL		WV WE	03-28-84	TOTAL	29777	7:15	2052
				NORTH	13324	11:15	867
				SOUTH	16453	7:15	1224
							5:00
							2550
							1193
							1427
DE SOTO AV AT SHERMAN WY		WV TU	03-06-84	TOTAL	32265	7:15	2462
				NORTH	16300	11:15	1126
				SOUTH	15965	7:30	1400
							4:30
							2806
							1512
							1294
DE SOTO AV N/O SHERMAN WY		WV TH	03-29-84	TOTAL	42071	7:30	3516
				NORTH	19622	7:30	1515
				SOUTH	22449	7:30	2001
							5:00
							3644
							1855
							1850

L O C A T I O N

VOLUME COUNT SUMMARY FROM 1/ 1/84 TO 12/31/84

PHYS. DESCR	RG DY	DATE	DIR.	VOLUME	AM PEAK	PM PEAK
DE SOTO AV S/O SHERMAN WY	WV WE	10-17-84	TOTAL	33754	7:30	2553
			NORTH	15989	11:15	1122
			SOUTH	17765	7:30	1513
DE SOTO AV AT STRATHERN ST	WV FR	06-15-84	TOTAL	36286	7:00	2725
			NORTH	17033	6:30	1110
			SOUTH	19253	7:00	1666
DE SOTO AV AT STRATHERN ST	WV TU	10-16-84	TOTAL	35663	*	MANUAL COUNT
			NORTH	17162	7:15	1395
			SOUTH	18501	7:15	1413
DE SOTO AV AT TULSA ST	WV MO	04-30-84	TOTAL	35139	7:00	3375
			NORTH	17995	7:00	1104
			SOUTH	17144	7:00	2271
DE SOTO AV AT TULSA ST	WV TU	09-11-84	TOTAL	45166	*	MANUAL COUNT
			NORTH	22216	7:00	1147
			SOUTH	22950	7:00	2732
DE SOTO AV N/O VENTURA BL	WV FR	04-06-84	TOTAL	27108	7:15	2052
			NORTH	12614	7:30	962
			SOUTH	14494	11:15	1266
DE SOTO AV AT VENTURA BL	WV WE	12-26-84	TOTAL	13808	*	MANUAL COUNT
			NORTH	3680	8:00	276
			SOUTH	10128	7:45	716
DE SOTO AV N/O VENTURA FWY	WV TU	05-15-84	TOTAL	40908	7:30	3383
			NORTH	19208	7:15	1987
			SOUTH	21700	11:15	1671
DE SOTO AV AT VICTORY BL	WV WE	02-29-84	TOTAL	30372	7:00	2440
			NORTH	15572	7:30	1197
			SOUTH	14800	7:00	1388
DE SOTO AV N/O VICTORY BL	WV TH	03-29-84	TOTAL	32385	7:15	2710
			NORTH	16221	7:15	1234
			SOUTH	16164	7:15	1476
DE SOTO AV AT VICTORY BL	WV WE	05-16-84	TOTAL	34932	7:30	3015
			NORTH	17432	7:30	1315
			SOUTH	17500	7:30	1700
DE SOTO AV AT VICTORY BL	WV TH	10-25-84	TOTAL	32385	11:15	2092
			NORTH	17030	11:15	1133
			SOUTH	15355	7:30	1284
DETOUR DR E/O CHEREMOYA AV	HW MO	04-09-84	TOTAL	53	10:30	8

T-45

L O C A T I O N

VOLUME COUNT SUMMARY FROM 1/ 1/84 TO 12/31/84

PHYS. DESCR RG DY DATE DIR. VOLUME AM PEAK PM PEAK

DETOUR DR S/O CHEREMOYA AV

100-0015-01 HW MO 04-09-84 TOTAL 370 8:30 27 4:15 37

DEVON RIDGE RD AT HIGHLANDER RD

A00-1615-11 WV WE 04-25-84 TOTAL 897 7:45 104 4:30 68
NORTH 34 11:00 4 3:00 7
SOUTH 863 7:45 103 4:30 63

DEVON RIDGE RD AT POMELO DR

A00-1515-11 WV TU 06-19-84 TOTAL 743 7:00 53 5:15 82
NORTH 518 11:15 35 5:15 60
SOUTH 225 7:30 29 5:45 22

DEVON RIDGE RD AT POMELO DR

WV WE 11-28-84 TOTAL 645 * MANUAL COUNT
EAST 258 7:30 35 3:45 18
WEST 387 7:30 37 5:00 36

DEVONSHIRE ST AT BALBOA BL

G04-4040-44 WV TU 12-04-84 TOTAL 24007 7:30 1728 5:15 1916
EAST 11507 7:30 852 5:00 901
WEST 12500 7:30 876 4:30 1038

DEVONSHIRE ST AT DE SOTO AV

G04-4040-34 WV TH 03-01-84 TOTAL 24832 11:15 1645 5:00 2571
EAST 12583 11:15 926 11:45 1055
WEST 12249 11:15 719 5:00 1529

DEVONSHIRE ST AT DE SOTO AV

G04-4040-33 WV WE 08-15-84 TOTAL 22005 11:15 1491 5:00 1744
EAST 11715 11:15 823 12:00 980
WEST 10290 11:15 668 5:00 836

DEVONSHIRE ST AT ETON AV

C00-4040-33 WV MO 04-02-84 TOTAL 25940 11:15 1791 12:00 2087
EAST 9909 11:15 717 12:00 863
WEST 16031 11:15 1074 5:00 1319

DEVONSHIRE ST AT ETON AV

WV TU 11-06-84 TOTAL 21582 * MANUAL COUNT
EAST 11435 7:15 893 4:30 923
WEST 10147 7:30 687 4:45 930

DEVONSHIRE ST AT HASKELL AV

G04-4040-33 WV TU 08-21-84 TOTAL 23759 7:00 1962 4:45 1934
EAST 12376 6:30 1512 4:45 849
WEST 11383 11:15 577 4:45 1085

DEVONSHIRE ST W/O LANGDON AV

C00-4035-33 EV TU 12-06-84 TOTAL 25415 7:30 1864 4:45 2206
EAST 13242 7:30 1065 5:00 1082
WEST 12173 7:30 799 4:30 1154

DEVONSHIRE ST AT LINDLEY AV

C00-4040-33 WV FR 01-25-84 TOTAL 22940 7:15 1633 4:45 1943
EAST 11321 7:45 784 5:00 978
WEST 11619 7:15 892 4:30 980

DEVONSHIRE ST AT LOUISE AV -VALLEY-

C00-4545-33 WV FR 08-17-84 TOTAL 22626 11:15 1136 4:45 1657
EAST 12943 1:15 595 4:45 808
WEST 9683 11:15 557 4:45 849

L O C A T I O N

VOLUME COUNT SUMMARY FROM 1/ 1/84 TO 12/31/84

PHYS. DESCR	RG DY	DATE	DIR.	VOLUME	AM PEAK	PM PEAK
DEVONSHIRE ST AT OAKDALE AV	WV WE	05-23-84	TOTAL	26618	7:15	4:45
			NORTH	12973	7:30	4:30
			SOUTH	13645	7:15	5:15
DEVONSHIRE ST AT RESEDA BL	WV TH	08-16-84	TOTAL	19216	11:15	5:00
			EAST	9550	11:15	4:45
			WEST	9666	11:15	5:00
DEVONSHIRE ST E/O RESEDA BL	WV TU	12-04-84	TOTAL	19542	11:15	5:00
			EAST	8831	11:15	5:00
			WEST	10711	11:15	5:00
DEVONSHIRE ST AT TAMPA AV	WV TU	05-22-84	TOTAL	17768	11:15	4:45
			EAST	9870	11:15	4:45
			WEST	7898	8:15	4:45
DEVONSHIRE ST E/O TOPANGA CANYON BL	WV TH	07-05-84	TOTAL	16095	11:15	4:45
			EAST	7361	11:15	11:30
			WEST	8734	11:15	4:45
DEVONSHIRE ST AT WILBUR AV	WV TH	08-16-84	TOTAL	18336	11:15	5:30
			EAST	8431	11:15	5:00
			WEST	9905	11:15	5:45
DEVONSHIRE ST AT WOODLEY AV	WV MO	08-13-84	TOTAL	22907	7:15	5:00
			EAST	12261	7:00	5:00
			WEST	10646	11:15	5:00
DEVONSHIRE ST AT WOODMAN AV	EV FR	01-20-84	TOTAL	12981	7:15	2:45
			EAST	9198	7:15	2:45
			WEST	3783	7:15	4:45
DEVONSHIRE ST AT WOODMAN AV	EV FR	08-24-84	TOTAL	13597	6:30	4:45
			EAST	8110	6:30	5:00
			WEST	5487	7:00	4:45
DIVISION ST AT CYPRESS AV	CR FR	12-14-84	TOTAL	6191	7:00	5:00
			NORTH	1240	10:45	5:00
			SOUTH	4951	7:00	5:30
DIVISION ST AT AVENUE 33	CR FR	10-26-84	TOTAL	5714	*	MANUAL COUNT
			EAST	2862	7:45	5:00
			WEST	2852	7:15	3:45
DODSON AV AT 9TH ST --SAN PEDRO--	SR FR	12-07-84	TOTAL	2979	*	MANUAL COUNT
			NORTH	1431	7:45	3:15
			SOUTH	1548	7:45	4:45
DOHENY DR AT ALCOTT ST	WR MO	05-21-84	TOTAL	1451	*	MANUAL COUNT
			NORTH	540	8:30	5:00
			SOUTH	911	9:00	5:00

T-45

L O C A T I O N

FROM 1/ 1/84 TO 12/31/84

VOLUME COUNT SUMMARY

PHYS. DESCR RG DY DATE DIR. VOLUME AM PEAK PM PEAK

DOHENY DR
N/O ALDEN DR

C00-3030-22 WR FR 02-03-84

TOTAL 22693 8:15 1582 3:30 1782
NORTH 12427 11:15 828 5:15 1087
SOUTH 10266 8:15 794 3:00 768

DOHENY DR
AT 3RD ST

C00-2828-22 HW TU 05-08-84

TOTAL 20492 8:15 1451 4:45 1652
NORTH 11076 11:15 774 4:45 984
SOUTH 9416 8:15 747 4:15 690

DOHENY DR
AT 3RD ST

HW TH 06-14-84

TOTAL 19093 * MANUAL COUNT
NORTH 9978 8:30 678 5:00 949
SOUTH 9115 8:15 816 5:00 696

DOLOROSA ST
AT ROYER AV

A00-1515-11 WV FR 06-01-84

TOTAL 645 7:30 63 5:00 62
EAST 308 7:30 55 3:15 37
WEST 337 10:15 19 5:00 42

DONA PEGITA DR
N/O MULHOLLAND DR

A00-1818-11 EV WE 11-14-84

TOTAL 1378 8:15 387 5:30 115
NORTH 361 8:15 37 5:45 46
SOUTH 1017 8:15 350 5:30 72

DON PIO DR
AT AVENUE SAN LUIS

A00-1818-11 WV TU 09-07-84

TOTAL 2977 11:15 172 5:00 337
NORTH 1084 7:30 88 5:00 98
SOUTH 1893 11:15 105 5:00 239

DON PIO DR
N/O LOPEZ ST

A00-3200-20 WV FR 09-07-84

TOTAL 2427 11:15 139 6:00 317

DON PIO DR
S/O LOPEZ ST

A00-0034-02 WV FR 09-07-84

TOTAL 2223 11:15 136 5:00 254

DORAL AV
AT PINE VALLEY AV

WV TU 12-11-84

TOTAL 488 * MANUAL COUNT
NORTH 192 7:15 23 3:00 19
SOUTH 296 7:15 36 3:00 21

DOUGLAS ST
AT EAST KENSINGTON RD

CR FR 11-09-84

TOTAL 2487 * MANUAL COUNT
NORTH 1334 7:15 79 5:00 181
SOUTH 1153 7:30 90 5:00 127

DREXEL AV
AT ORLANDO AV

A00-2020-11 HW WE 09-26-84

TOTAL 610 8:00 50 1:45 56
EAST 210 9:00 17 3:15 22
WEST 400 8:00 35 1:45 36

DRONFIELD AV
AT SAYRE ST

EV TH 06-28-84

TOTAL 1470 * MANUAL COUNT
NORTH 723 9:00 43 4:45 83
SOUTH 747 7:15 73 3:45 65

DRUID ST
W/O ALHAMBRA AV

A00-1800-10 CR MO 05-14-84

TOTAL 217 1:15 18 12:45 27

T-45

L O C A T I O N

VOLUME COUNT SUMMARY FROM 1/ 1/84 TO 12/31/84

DUMETZ RD
E/O TOPANGA CANYON BL

C00-2030-13 WV MO 07-02-84 DIR. VOLUME AM PEAK PM PEAK
TOTAL 8590 7:30 683 5:00 819
EAST 4026 7:30 455 4:30 311
WEST 4564 11:15 315 5:00 539

DUNBARTON AV
AT 83RD ST

WR TH 07-05-84 * MANUAL COUNT
TOTAL 520 * 8:45 14 4:45 21
NORTH 166 7:30 30 4:45 34
SOUTH 354

DUNOON LN
AT GRETNA GREEN WY

WR FR 03-21-84 * MANUAL COUNT
TOTAL 187 * 7:00 5 3:15 4
EAST 35 7:45 13 4:45 17
WEST 152

EAGLE ROCK BL
S/O COLORADO BL

C00-4020-42 CR FR 08-24-84
TOTAL 19093 11:15 1289 4:30 1571
NORTH 9885 11:15 626 4:15 793
SOUTH 9208 11:15 663 4:30 800

EAGLE ROCK BL
AT COLORADO BL

CR FR 11-16-84 * MANUAL COUNT
TOTAL 10515 * 7:45 543 5:00 899
NORTH 8847 7:30 83 8:00 193
SOUTH 1668

EAGLE ROCK BL
AT EL PASO DR

CR FR 11-02-84 * MANUAL COUNT
TOTAL 6977 * 8:15 24 3:30 133
EAST 954 7:30 662 5:00 435
WEST 6023

EAGLE ROCK BL
AT FAIR PARK AV

CR FR 07-13-84 * MANUAL COUNT
TOTAL 18070 * 9:00 540 4:45 942
NORTH 9350 8:30 425 4:45 965
SOUTH 8720

EAGLE ROCK BL
AT YORK BL

C00-4040-44 CR WE 08-22-84
TOTAL 18555 11:15 1036 5:00 1605
NORTH 12038 11:15 687 5:00 1156
SOUTH 6517 7:00 550 5:00 449

EAGLE ROCK BL
AT YOSEMITE DR

D04-3840-33 CR TH 10-11-84
TOTAL 21948 11:15 1378 4:45 1967
NORTH 10901 7:30 759 5:00 998
SOUTH 11047 11:15 643 4:45 969

EAGLE ROCK BL
AT YOSEMITE DR

CR FR 11-09-84 * MANUAL COUNT
TOTAL 21088 * 7:30 745 4:15 1119
NORTH 11869 7:45 1274 4:15 995
SOUTH 9219

EARLE ST
AT TERMINAL WAY

SR TH 04-12-84 * MANUAL COUNT
TOTAL 5672 * 8:30 65 3:00 201
NORTH 1379 7:00 543 3:00 361
SOUTH 4293

EARLMAR DR
AT QUEENSBURY DR

WR MO 10-22-84 * MANUAL COUNT
TOTAL 744 * 8:00 6 3:45 11
EAST 84 8:00 58 5:00 49
WEST 660

EASTBORNE AV
AT PANDORA AV

WR TH 07-26-84 * MANUAL COUNT
TOTAL 1698 * 8:45 65 5:00 63
EAST 747 8:00 74 5:00 97
WEST 951

T-45

L O C A T I O N

VOLUME COUNT SUMMARY

FROM 1/ 1/84 TO 12/31/84

PHYS. DESCR RG DY DATE DIR. VOLUME AM PEAK PM PEAK

EAST KENSINGTON RD
AT DOUGLAS ST

CR FR 11-09-84
TOTAL 892 *
EAST 404 7:15
WEST 488 7:15

MANUAL COUNT
40 4:15
25 3:45
42
55

EATON ST
AT AVENUE 51

CR FR 04-27-84
TOTAL 3343 *
NORTH 1684 7:30
SOUTH 1659 7:30

MANUAL COUNT
157 5:00
147 4:15
146
122

ECHO PARK AV
AT BELLEVUE AV

CR FR 02-03-84
TOTAL 11458 *
NORTH 5929 9:00
SOUTH 5529 7:15

MANUAL COUNT
490 4:45
672 3:00
443
322

ECHO PARK AV
AT SUNSET BL

HW MO 03-12-84
TOTAL 13191
NORTH 5196 7:30
SOUTH 7995 11:15
7:30

MANUAL COUNT
964 5:15
310 4:45
760 5:45
937
491
504

EDDLESTON DR
AT BEAUFORT AV

WV WE 07-25-84
TOTAL 762
EAST 308 7:30
WEST 454 9:45
7:30

MANUAL COUNT
78 1:00
32 5:00
52 9:30
61
31
52

EDGECLIFFE DR
AT GRIFFITH PARK BL

HW TU 08-21-84
TOTAL 312 *
EAST 136 9:00
WEST 176 7:45

MANUAL COUNT
12 3:30
12 5:00
13
43

EDGECLIFFE DR
AT GRIFFITH PARK BL

HW FR 10-12-84
TOTAL 708
NORTH 306 7:30
SOUTH 402 11:15
7:30

MANUAL COUNT
45 5:00
12 5:30
30 5:00
66
33
37

EL CERRITO PL
AT FRANKLIN AV

HW TH 05-31-84
TOTAL 2135
NORTH 1110 11:00
SOUTH 1025 11:00
7:30

MANUAL COUNT
134 6:30
87 6:15
55 6:30
207
121
94

ELKWOOD ST
AT CALVIN AV -VALLEY-

WV TH 06-14-84
TOTAL 169 *
EAST 54 7:45
WEST 115 9:00

MANUAL COUNT
7 3:00
6 3:30
6
13

ELLEDA AV
AT QUEENSLAND ST

WR MO 11-05-84
TOTAL 594 *
NORTH 317 7:45
SOUTH 277 7:45

MANUAL COUNT
34 3:00
22 4:15
33
40

ELLENWOOD DR
AT ADDISON WY

CR FR 07-20-84
TOTAL 2417 *
NORTH 1184 7:30
SOUTH 1233 7:45

MANUAL COUNT
81 4:45
58 5:00
124
166

ELLETT PL
S/O OCCIDENTAL BL

HW FR 11-02-84
TOTAL 466
ONE WAY STREET N/B

MANUAL COUNT
67 12:30
67
37

EL MEDIO AV
AT SUNSET BL

WR TU 05-01-84
TOTAL 2171 *
NORTH 1090 7:30
SOUTH 1081 8:30

MANUAL COUNT
124 3:00
104 3:00
79
80

T-45

L O C A T I O N

VOLUME COUNT SUMMARY

FROM 1/1/84 TO 12/31/84

PHYS. DESCR RG DY DATE DIR. VOLUME AM PEAK PM PEAK

EL PASO DR AT EAGLE ROCK BL	CR FR	11-02-84	TOTAL NORTH SOUTH	28758 15378 13380	* 7:30 7:00	MANUAL COUNT 874 1379	5:00 5:00	1824 1046
EMELITA ST AT LAUREL CANYON BL	EV FR	09-14-84	TOTAL EAST WEST	487 173 314	* 7:45 7:45	MANUAL COUNT 20 34	3:45 5:00	16 32
ENADIA WY AT LASAINE AV	WV MO	03-12-84	TOTAL EAST WEST	414 183 231	7:30 7:30 7:30	45 23 22	5:00 5:30 5:00	50 21 30
ENCINO AV N/O DEVONSHIRE ST	WV WE	08-29-84	TOTAL NORTH SOUTH	1222 731 491	8:45 8:45 10:15	82 50 38	3:45 3:30 5:45	106 71 42
ENCINO AV AT SUPERIOR ST	WV TH	12-06-84	TOTAL NORTH SOUTH	526 291 235	* 8:15 7:45	MANUAL COUNT 28 29	4:00 4:30	28 18
ENSENADA DR N/O CANOGA DR	WV TU	09-25-84	TOTAL	184	7:00	26	6:45	17
ENTRADA DR W/O STASSI LN	WR TU	05-22-84	TOTAL EAST WEST	15043 6794 8249	8:00 8:00 11:15	1188 783 471	5:15 2:30 5:00	1280 477 896
ERWIN ST AT COLFAX AV	EV TH	05-24-84	TOTAL EAST WEST	1498 723 775	* 7:30 7:45	MANUAL COUNT 49 51	4:30 4:15	79 82
ERWIN ST AT GLADE AV	WV TU	09-25-84	TOTAL NORTH SOUTH	2346 1077 1269	11:15 11:15 11:15	158 79 79	5:00 5:15 5:00	266 111 158
ERWIN ST AT GLADE AV	WV TU	10-23-84	TOTAL EAST WEST	7530 3181 4349	* 7:30 8:45	MANUAL COUNT 322 162	4:45 4:45	195 628
ESCALON DR W/O HAYVENHURST AV	WV MO	05-14-84	TOTAL EAST WEST	1662 842 820	7:30 7:30 11:15	149 109 27	5:30 2:15 5:30	156 74 93
ETHEL AV AT VICTORY BL	EV WE	05-30-84	TOTAL NORTH SOUTH	6382 2124 4258	11:15 11:15 11:15	487 130 357	5:15 11:45 5:00	578 175 444
ETIWAANDA AV AT CLARK ST -VALLEY-	WV TH	02-16-84	TOTAL NORTH SOUTH	3498 1365 2133	* 8:15 8:15	MANUAL COUNT 91 201	5:00 5:00	155 171

T-45

L O C A T I O N

VOLUME COUNT SUMMARY

FROM 1/ 1/84 TO 12/31/84

PM PEAK

DIR. VOLUME AM PEAK

PHYS. DESCR RG DY DATE

ETIWANDA AV
AT CLARK ST -VALLEY-

TOTAL 4072 8:15 340 5:00 392
NORTH 1951 11:15 132 5:30 246
SOUTH 2121 8:15 207 2:15 193

ETIWANDA AV
N/O PARTHENIA ST

A00-1818-11 WV FR 02-03-84

TOTAL 2191 9:45 203 4:45 223
NORTH 1229 9:45 159 4:45 134
SOUTH 962 11:15 80 5:45 110

ETIWANDA AV
AT SAN FERNANDO MISSION BL

A00-1818-11 WV TH 01-26-84

TOTAL 1278 7:30 124 4:45 125
NORTH 431 7:30 48 5:30 44
SOUTH 847 7:00 83 5:00 84

ETIWANDA AV
S/O SHERMAN WY

C00-1818-22 WV TH 11-01-84

TOTAL 8687 11:15 762 2:00 846
NORTH 4203 11:00 330 2:15 431
SOUTH 4484 11:15 389 2:00 429

ETIWANDA AV
AT VALERIO ST

B00-1818-11 WV TU 07-17-84

TOTAL 4602 11:15 330 5:00 453
NORTH 2563 11:15 185 5:00 283
SOUTH 2039 10:00 166 3:30 172

ETIWANDA AV
S/O VICTORY BL

A00-1515-11 WV TH 06-21-84

TOTAL 969 9:45 71 5:00 92
NORTH 407 10:00 43 12:15 33
SOUTH 562 11:15 20 5:00 73

ETON AV
AT COHASSET ST

MANUAL COUNT
WV TU 11-20-84

TOTAL 845 * 27 4:30 49
NORTH 453 9:00 27 4:30 49
SOUTH 392 7:30 29 4:00 38

ETON AV
AT DEVONSHIRE ST

A00-2020-11 WV MO 04-02-84

TOTAL 1562 11:15 99 4:30 158
NORTH 359 7:30 35 6:15 42
SOUTH 1203 11:15 70 4:30 137

ETON AV
AT DEVONSHIRE ST

MANUAL COUNT
WV TU 11-06-84

TOTAL 981 * 50 4:30 55
NORTH 359 7:30 31 5:00 31
SOUTH 622 7:30 50 4:30 55

ETON AV
AT OSBORNE ST

A00-1818-11 WV TH 10-25-84

TOTAL 2124 7:30 197 4:45 246
NORTH 1208 7:30 174 12:15 132
SOUTH 916 11:15 82 4:45 155

EUBANK AV
AT ANAHEIM ST

MANUAL COUNT
SR FR 11-02-84

TOTAL 1165 * 48 3:30 67
NORTH 634 9:00 41 3:30 67
SOUTH 531 8:00 48 3:30 58

EUBANK AV
S/O LOMITA BL

A00-1818-11 SR FR 07-13-84

TOTAL 6276 7:15 457 4:00 567
NORTH 2968 6:30 250 4:30 242
SOUTH 3308 7:15 226 3:30 346

EUBANK AV
AT PACIFIC COAST HWY

MANUAL COUNT
SR FR 08-17-84

TOTAL 5691 * 285 3:30 378
NORTH 1593 7:00 56 4:00 172
SOUTH 4098 7:00 285 3:30 378

L O C A T I O N

VOLUME COUNT SUMMARY FROM 1/ 1/84 TO 12/31/84

PHYS. DESCR	RG DY	DATE	DIR.	VOLUME	AM PEAK	PM PEAK
EUCLID AV AT WHITTIER BL	CR TU	01-31-84	TOTAL	5668	7:15	451
			NORTH	2431	7:30	190
			SOUTH	3237	6:30	295
			TOTAL	4166	6:45	294
			NORTH	1707	11:15	87
			SOUTH	2459	6:15	225
EUCLID AV N/O 8TH ST	CR MO	04-23-84	TOTAL	542	*	MANUAL COUNT
			NORTH	211	7:30	20
			SOUTH	331	8:45	17
EUREKA DR AT SUNSHINE TER	EV TU	11-27-84	TOTAL	24023	*	MANUAL COUNT
			EAST	15998	7:15	1911
			WEST	8025	8:00	757
EXPOSITION BL AT FIGUEROA ST	HW TH	02-16-84	TOTAL	22854	7:30	2231
			EAST	14180	7:15	1525
			WEST	8674	8:00	857
EXPOSITION BL AT FIGUEROA ST	HW WE	04-04-84	TOTAL	14642	7:45	1428
			EAST	6587	7:00	711
			WEST	8055	8:15	832
EXPOSITION BL W/O FLOWER ST	HW MO	04-02-84	TOTAL	36778	7:15	3349
			EAST	16102	7:15	1875
			WEST	20676	7:30	1554
EXPOSITION BL AT KINSEY DR	HW MO	05-07-84	TOTAL	24546	7:15	2200
			EAST	13311	7:00	1594
			WEST	11235	7:15	648
EXPOSITION BL E/O MENLO AV	HW FR	04-13-84	TOTAL	24546	7:15	2200
			EAST	13311	7:00	1594
			WEST	11235	7:15	648
EXPOSITION BL E/O MENLO AV	HW FR	04-13-84	TOTAL	15140	11:15	1103
			EAST	7790	10:45	566
			WEST	7350	11:15	558
EXPOSITION BL AT NORMANDIE AV	CR SA	03-28-84	TOTAL	12540	10:45	931
			EAST	6356	10:45	555
			WEST	6184	11:00	382
EXPOSITION BL AT NORMANDIE AV	CR SU	03-29-84	TOTAL	22941	7:30	2174
			EAST	10684	7:15	1537
			WEST	12257	7:45	673
EXPOSITION BL AT VERMONT AV	CR TH	03-15-84	TOTAL	24919	7:15	2218
			EAST	13329	7:00	1594
			WEST	11590	7:15	661
EXPOSITION BL E/O VERMONT AV	HW FR	04-13-84	TOTAL	2372	5:00	2372
			EAST	697	4:00	697
			WEST	1710	5:00	1710
EXPOSITION BL E/O VERMONT AV	HW FR	04-13-84	TOTAL	2319	4:30	2319
			EAST	858	3:45	858
			WEST	1553	4:45	1553

T-45

L O C A T I O N

VOLUME COUNT SUMMARY

FROM 1/ 1/84 TO 12/31/84

PM PEAK

AM PEAK

DATE

RG DY

PHYS. DESCR

DIR. VOLUME

MANUAL COUNT

EXPOSITION BL
AT VERMONT AV

G30-4040-13 CR MO 04-23-84
TOTAL 21062 7:30 2116 4:45 2095
EAST 10074 7:00 1426 3:30 687
WEST 10988 8:00 766 4:45 1466

EXPOSITION BL
W/O VERMONT AV

G30-4040-13 HW FR 04-27-84
TOTAL 8559 7:00 607 4:15 1012
EAST 1281 7:00 269 4:15 113
WEST 7278 11:15 368 4:15 899

EXPOSITION BL
W/O VERMONT AV

G30-4040-13 HW SA 04-28-84
TOTAL 6309 10:15 428 2:30 449
EAST 844 9:00 70 12:00 66
WEST 5465 10:00 371 3:00 408

EXPOSITION BL
W/O VERMONT AV

G30-4040-13 HW SU 04-29-84
TOTAL 5912 9:45 340 1:15 511
EAST 548 10:00 51 1:15 50
WEST 5364 9:45 296 1:15 461

EXPOSITION BL
AT VERMONT AV

G30-4038-13 CR WE 05-23-84
TOTAL 20437 8:00 1880 4:45 2373
EAST 8835 8:00 1307 4:00 716
WEST 11602 11:15 707 4:45 1720

EXPOSITION BL
E/O WESTERN AV

G30-3535-33 CR TH 02-16-84
TOTAL 20739 7:45 2274 4:45 2268
EAST 11475 7:45 2027 4:15 849
WEST 9264 9:45 425 4:45 1431

EXPOSITION BL
AT WESTERN AV

G00-4040-33 CR TU 03-20-84
TOTAL 15618 7:15 1662 4:30 1839
EAST 6198 7:15 1056 1:15 554
WEST 9420 7:15 606 5:00 1489

EXPOSITION BL
E/O WESTERN AV

G30-4040-11 HW SA 04-28-84
TOTAL 15969 11:15 1033 2:30 1109
EAST 7878 11:15 554 12:00 568
WEST 8091 11:15 479 3:00 589

EXPOSITION BL
E/O WESTERN AV

G30-4040-11 HW SU 04-29-84
TOTAL 14111 10:00 905 1:45 1072
EAST 6905 10:30 499 1:45 509
WEST 7206 10:00 411 1:15 581

EXPOSITION BL
W/O WESTERN AV

G30-4040-44 CR MO 08-06-84
TOTAL 19237 7:30 1317 2:45 1540
EAST 10807 8:15 899 3:00 1052
WEST 8430 7:15 492 8:30 753

EXPOSITION BL
W/O WESTERN AV

G30-4242-44 HW MO 09-17-84
TOTAL 20480 7:30 2237 5:00 2042
EAST 11437 7:30 1637 4:00 828
WEST 9043 7:30 600 5:00 1238

EXPOSITION BL
W/O WESTERN AV

G30-4242-44 HW WE 10-31-84
TOTAL 21349 7:15 2275 4:45 2328
EAST 11275 7:15 1618 4:30 875
WEST 10074 7:15 657 4:45 1680

FAIR AV
AT ACAMA ST

EV MO 07-09-84 * TOTAL 345 7:30 13 4:15 27
NORTH 209 13 4:15 12
SOUTH 136 13 5:00 12

L O C A T I O N

VOLUME COUNT SUMMARY FROM 1/ 1/84 TO 12/31/84

PHYS. DESCR	RG	DY	DATE	DIR.	VOLUME	AM PEAK	PM PEAK
FAIRFAX AV AT AIRDROME ST	WR	WE	12-19-84	TOTAL	36629	11:15	2327
				NORTH	13281	8:30	974
				SOUTH	23348	7:45	1496
FAIRFAX AV AT BEVERLY BL	HW	TH	01-12-84	TOTAL	25664	7:45	1663
				NORTH	12687	11:15	797
				SOUTH	12977	7:45	1068
FAIRFAX AV S/O BEVERLY BL	WR	MO	02-06-84	TOTAL	28954	11:15	1914
				NORTH	14556	11:15	908
				SOUTH	14398	8:00	1124
FAIRFAX AV AT BEVERLY BL	HW	WE	05-30-84	TOTAL	26695	7:45	1994
				NORTH	15798	11:15	1003
				SOUTH	10897	8:00	1262
FAIRFAX AV AT MELROSE AV	HW	WE	05-30-84	TOTAL	26515	7:45	1672
				NORTH	11223	11:15	556
				SOUTH	15292	7:45	1270
FAIRFAX AV AT OLYMPIC BL	WR	TH	12-20-84	TOTAL	31846	11:15	1968
				NORTH	14585	8:30	1001
				SOUTH	17261	11:15	1045
FAIRFAX AV AT PICO BL	HW	WE	01-11-84	TOTAL	26084	8:00	1802
				NORTH	12747	8:15	981
				SOUTH	13337	8:00	851
FAIRFAX AV AT SAN VICENTE BL	WR	TU	12-18-84	TOTAL	27188	11:15	1736
				NORTH	13030	8:15	892
				SOUTH	14158	11:15	895
FAIRFAX AV AT VENICE BL	HW	MO	04-16-84	TOTAL	31085	7:45	2384
				NORTH	8315	8:00	822
				SOUTH	22770	7:30	1574
FAIRFAX AV S/O VENICE BL	WR	MO	06-11-84	TOTAL	34420	7:45	2537
				NORTH	18785	7:45	1467
				SOUTH	15635	7:15	1131
FAIRFAX AV AT WILSHIRE BL	HW	TH	01-12-84	TOTAL	27550	11:15	1789
				NORTH	13930	11:15	935
				SOUTH	13620	7:45	962
FAIRFAX AV AT 3RD ST	HW	WE	05-16-84	TOTAL	27238	8:00	1830
				NORTH	16812	11:15	1042
				SOUTH	10426	8:00	881
FAIRFAX AV N/O 63RD ST	SR	MO	01-23-84	TOTAL	2145	7:30	200
				NORTH	901	7:30	100
				SOUTH	1244	7:30	100

T-45

L O C A T I O N

VOLUME COUNT SUMMARY

FROM 1/1/84 TO 12/31/84

PHYS. DESCR RG DY DATE DIR. VOLUME AM PEAK PM PEAK

FAIR PARK AV
AT EAGLE ROCK BL

CR FR 07-13-84 *
TOTAL 2032
EAST 1515
WEST 517
MANUAL COUNT
7:15 62 4:30
8:00 43 5:00
184
57

FALLBROOK AV
AT INGOMAR ST

WV TU 08-14-84
TOTAL 16578
NORTH 8545
SOUTH 8033
MANUAL COUNT
7:45 1346 4:45
8:15 848 5:00
11:15 675 4:45
1907
778
1137

FALLBROOK AV
AT ROSCOE BL

WV TH 04-05-84
TOTAL 11494
NORTH 7494
SOUTH 4000
MANUAL COUNT
7:30 988 5:00
7:00 802 12:30
11:15 412 5:00
1439
684
860

FALLBROOK AV
AT ROSCOE BL

WV TU 06-12-84 *
TOTAL 12440
NORTH 8509
SOUTH 3931
MANUAL COUNT
7:30 1088 4:45
7:30 149 5:00
605
938

FALLBROOK AV
S/O SHERMAN WY

WV TU 10-23-84
TOTAL 25535
NORTH 13116
SOUTH 12419
MANUAL COUNT
7:45 2087 4:45
7:45 1083 4:45
7:30 1007 5:00
2582
1212
1393

FALLBROOK AV
AT STRATHERN ST

WV MO 07-23-84
TOTAL 18030
NORTH 8941
SOUTH 9089
MANUAL COUNT
7:30 1542 5:00
7:30 1094 4:45
11:15 594 5:00
2103
793
1320

FALMOUTH AV
AT MANITOBA ST

SR WE 05-16-84
TOTAL 3708
NORTH 2154
SOUTH 1554
MANUAL COUNT
7:30 495 2:30
7:30 255 2:15
7:30 240 5:45
362
273
131

FALMOUTH AV
AT MANITOBA ST

WR TU 08-28-84 *
TOTAL 3677
NORTH 2143
SOUTH 1534
MANUAL COUNT
7:15 256 4:30
7:15 216 5:00
163
123

FARRALONE AV
N/O DEVONSHIRE ST

WV TH 09-27-84
TOTAL 490
NORTH 120
SOUTH 370
MANUAL COUNT
7:00 55 5:30
7:00 10 5:30
7:00 45 5:00
66
30
37

FARRALONE AV
AT LASSEN ST

WV TH 01-26-84
TOTAL 2669
NORTH 1148
SOUTH 1521
MANUAL COUNT
7:15 326 4:45
7:15 136 4:45
7:30 197 5:15
239
111
131

FARRALONE AV
AT LASSEN ST

WV TH 03-08-84 *
TOTAL 2718
NORTH 1189
SOUTH 1529
MANUAL COUNT
7:00 132 4:15
7:30 222 3:00
96
90

FEDERAL AV
AT IOWA AV

WR TH 11-15-84 *
TOTAL 6812
NORTH 3029
SOUTH 3783
MANUAL COUNT
7:45 354 5:00
8:00 375 5:00
261
362

FEDERAL AV
AT OLYMPIC BL

WR TU 04-17-84
TOTAL 2314
NORTH 692
SOUTH 1622
MANUAL COUNT
11:15 210 11:30
11:15 81 1:00
11:15 129 11:45
201
136
134

L O C A T I O N

VOLUME COUNT SUMMARY

FROM 1/ 1/84 TO 12/31/84

PHYS. DESCR	RG DY	DATE	DIR.	VOLUME	AM PEAK	PM PEAK
FEDERAL AV AT OLYMPIC BL	WR MO	07-23-84	TOTAL	1931 *		
			NORTH	526	7:45	5:00
			SOUTH	1405	7:45	4:00
			TOTAL	1931		60
FEDERAL AV AT OLYMPIC BL	WR TU	10-30-84	TOTAL	2830	11:00	4:45
			NORTH	1013	11:00	4:00
			SOUTH	1817	8:30	5:00
			TOTAL	2830		275
FENTON AV AT MACLAY ST	EV FR	07-06-84	TOTAL	1929 *		
			NORTH	195	7:00	4:45
			SOUTH	1734	7:00	5:00
			TOTAL	1929		20
FERRY ST AT SEASIDE AV	SR TH	04-05-84	TOTAL	5124 *		
			NORTH	4603	7:15	3:45
			SOUTH	521	7:45	3:15
			TOTAL	5124		614
FIGUEROA ST AT ADAMS BL	CR FR	03-30-84	TOTAL	28703	7:30	4:15
			NORTH	13243	7:15	4:15
			SOUTH	15460	7:45	4:30
			TOTAL	28703		2401
FIGUEROA ST N/O ADAMS BL	CR MO	09-10-84	TOTAL	18729 *	8:00	4:30
			TOTAL	18729		1733
FIGUEROA ST AT ALONDRA BL	SR TU	01-31-84	TOTAL	8277	7:00	3:30
			NORTH	3283	7:00	3:30
			SOUTH	4994	7:15	3:30
			TOTAL	8277		921
FIGUEROA ST AT EXPOSITION BL	HW TH	02-16-84	TOTAL	22138 *		
			NORTH	8767	7:30	3:30
			SOUTH	13371	9:00	4:45
			TOTAL	22138		619
FIGUEROA ST AT EXPOSITION BL	HW WE	04-04-84	TOTAL	19711	8:00	4:45
			NORTH	7314	8:00	4:15
			SOUTH	12397	11:15	4:45
			TOTAL	19711		2027
FIGUEROA ST N/O EXPOSITION BL	HW MO	09-10-84	TOTAL	19696	11:15	4:30
			TOTAL	19696		2187
FIGUEROA ST AT FLOWER ST	HW WE	04-04-84	TOTAL	19891	7:30	4:30
			NORTH	10739	7:15	3:45
			SOUTH	9152	11:15	4:45
			TOTAL	19891		1727
FIGUEROA ST AT GARDENA BL	SR MO	01-31-84	TOTAL	6082	11:15	4:00
			NORTH	2498	7:15	2:45
			SOUTH	3584	11:15	4:15
			TOTAL	6082		656
FIGUEROA ST AT GARVANZA AV	CR TH	12-13-84	TOTAL	19624	7:30	4:45
			NORTH	9618	7:30	4:45
			SOUTH	10006	7:45	5:00
			TOTAL	19624		1669

T-45

L O C A T I O N

VOLUME COUNT SUMMARY

FROM 1/ 1/84 TO 12/31/84

PHYS. DESCR RG DY DATE DIR. VOLUME AM PEAK PM PEAK

FIGUEROA ST AT IMPERIAL HWY	SR FR	10-19-84	TOTAL 14780 *	7:45	504	3:45	825
			NORTH 7317	7:15	416	5:00	932
			SOUTH 7463				
FIGUEROA ST AT JEFFERSON BL	CR WE	04-05-84	TOTAL 29975	7:30	1980	4:45	2928
			NORTH 16191	7:30	1453	4:45	1258
			SOUTH 13784	11:15	836	4:45	1670
FIGUEROA ST AT JEFFERSON BL	CR MO	04-23-84	TOTAL 22043	8:15	1466	4:45	2263
			NORTH 9691	7:00	898	4:45	888
			SOUTH 12352	11:15	740	4:45	1375
FIGUEROA ST N/O JEFFERSON BL	CR WE	05-23-84	TOTAL 19047	11:15	1177	4:30	2237
			NON-DIR COUNT				
FIGUEROA ST AT JEFFERSON BL	HW TU	09-11-84	TOTAL 22519 *	7:30	715	4:30	1329
			EAST 12095	8:00	726	4:45	996
			WEST 10424				
FIGUEROA ST AT LOMITA BL	SR FR	07-27-84	TOTAL 7493 *	7:30	331	4:15	313
			NORTH 3407	7:30	197	4:00	461
			SOUTH 4086				
FIGUEROA ST AT MERIDIAN ST	CR FR	08-17-84	TOTAL 21781	10:15	1390	5:00	1734
			NORTH 8160	11:15	495	5:15	708
			SOUTH 13621	8:15	958	4:30	1066
FIGUEROA ST AT MYOSOTIS ST	CR FR	11-09-84	TOTAL 21593 *	7:30	623	4:45	1048
			NORTH 9888	7:15	982	4:45	980
			SOUTH 11705				
FIGUEROA ST S/O OLYMPIC BL	CR TH	04-05-84	TOTAL 25295	7:30	1901	4:45	2237
			NORTH 11274	7:30	976	5:00	1105
			SOUTH 14021	10:30	1150	4:45	1155
FIGUEROA ST S/O PICO BL	CR WE	03-28-84	TOTAL 21326	7:30	1648	4:30	1991
			NORTH 9683	7:30	974	3:45	750
			SOUTH 11643	11:15	742	4:30	1291
FIGUEROA ST N/O PICO BL	CR MO	09-10-84	TOTAL 13710	7:45	1012	4:30	1420
			ONE WAY STREET S/B				
FIGUEROA ST S/O PICO BL	CR WE	10-03-84	TOTAL 19799	11:15	1312	4:15	1915
			NORTH 4234	11:15	307	3:30	455
			SOUTH 15565	11:15	1005	5:00	1593
FIGUEROA ST AT REDONDO BEACH BL	SR MO	06-25-84	TOTAL 12410 *	7:00	436	3:00	637
			NORTH 6474	7:00	293	4:30	692
			SOUTH 5936				

L O C A T I O N

VOLUME COUNT SUMMARY FROM 1/ 1/84 TO 12/31/84

PHYS. DESCR RG DY DATE DIR. VOLUME AM PEAK PM PEAK

FIGUEROA ST
AT ROSECRANS AV

PHYS. DESCR	RG	DY	DATE	DIR.	VOLUME	AM PEAK	PM PEAK
C00-4040-33	SR	TU	01-03-84	TOTAL	10600	7:15	936
				NORTH	5405	7:15	618
				SOUTH	5195	6:30	369

1299
748
656FIGUEROA ST
N/O SLAUSON AV

PHYS. DESCR	RG	DY	DATE	DIR.	VOLUME	AM PEAK	PM PEAK
C00-3340-34	SR	TU	03-06-84	TOTAL	22440	7:15	1865
				NORTH	11389	7:15	1484
				SOUTH	11051	11:15	559

1916
730
1288FIGUEROA ST
AT STATE DR

PHYS. DESCR	RG	DY	DATE	DIR.	VOLUME	AM PEAK	PM PEAK
	HW	WE	02-22-84	TOTAL	18968	*	MANUAL COUNT
				NORTH	9221	7:30	982
				SOUTH	9747	9:00	418

650
1266FIGUEROA ST
AT SUNSET BL

PHYS. DESCR	RG	DY	DATE	DIR.	VOLUME	AM PEAK	PM PEAK
C00-4040-44	CR	MO	02-13-84	TOTAL	15155	7:00	1184
				NORTH	10582	11:15	617
				SOUTH	4573	7:00	750

2128
1884
304FIGUEROA ST
S/O VERNON AV -CENTRAL-

PHYS. DESCR	RG	DY	DATE	DIR.	VOLUME	AM PEAK	PM PEAK
C00-4030-43	HW	WE	09-19-84	TOTAL	23138	7:15	2090
				NORTH	12002	7:15	1682
				SOUTH	11136	11:15	542

1974
681
1336FIGUEROA ST
AT WASHINGTON BL

PHYS. DESCR	RG	DY	DATE	DIR.	VOLUME	AM PEAK	PM PEAK
C00-4040-43	CR	TU	03-27-84	TOTAL	18050	11:15	1614
				NORTH	11121	7:00	979
				SOUTH	6929	11:15	849

2009
1205
1073FIGUEROA ST
AT WOODSIDE DR

PHYS. DESCR	RG	DY	DATE	DIR.	VOLUME	AM PEAK	PM PEAK
	CR	FR	10-05-84	TOTAL	16804	*	MANUAL COUNT
				NORTH	8060	7:45	312
				SOUTH	8744	7:15	1016

1074
578FIGUEROA ST
S/O YORK BL

PHYS. DESCR	RG	DY	DATE	DIR.	VOLUME	AM PEAK	PM PEAK
C00-4428-32	CR	TH	05-10-84	TOTAL	22062	7:30	1709
				NORTH	11788	11:15	715
				SOUTH	10274	7:15	1040

1891
1112
822FIGUEROA ST
AT YORK BL

PHYS. DESCR	RG	DY	DATE	DIR.	VOLUME	AM PEAK	PM PEAK
C00-4428-32	CR	TH	05-10-84	TOTAL	22062	7:30	1709
				NORTH	11788	11:15	715
				SOUTH	10274	7:15	1040

1891
1112
822FIGUEROA ST
N/O YORK BL

PHYS. DESCR	RG	DY	DATE	DIR.	VOLUME	AM PEAK	PM PEAK
C00-2030-33	CR	FR	08-17-84	TOTAL	18973	11:15	1142
				NORTH	8621	11:15	524
				SOUTH	10352	11:15	618

1474
733
764FIGUEROA ST
AT AVENUE 41

PHYS. DESCR	RG	DY	DATE	DIR.	VOLUME	AM PEAK	PM PEAK
	CR	FR	12-14-84	TOTAL	16353	*	MANUAL COUNT
				NORTH	6946	7:45	326
				SOUTH	9407	9:00	970

818
546FIGUEROA ST
AT 2ND ST

PHYS. DESCR	RG	DY	DATE	DIR.	VOLUME	AM PEAK	PM PEAK
	CR	TH	07-19-84	TOTAL	23835	*	MANUAL COUNT
				NORTH	13465	7:15	467
				SOUTH	10370	7:30	1270

2084
637FIGUEROA ST
AT 3RD ST

PHYS. DESCR	RG	DY	DATE	DIR.	VOLUME	AM PEAK	PM PEAK
	CR	TH	11-08-84	TOTAL	39030	*	MANUAL COUNT
				NORTH	18933	7:30	822
				SOUTH	20097	7:30	2239

2628
1168

T-45

L O C A T I O N

VOLUME COUNT SUMMARY FROM 1/ 1/84 TO 12/31/84

PHYS. DESCR RG DY DATE DIR. VOLUME AM PEAK PM PEAK

LOC	PHYS. DESCR	RG	DY	DATE	DIR.	VOLUME	AM PEAK	PM PEAK	MANUAL COUNT
FIGUEROA PL AT L ST	TOTAL			09-12-84		7766 *			
	NORTH	SR	WE			3325	7:30	4:15	294
	SOUTH					4441	7:30	4:30	456
FILION ST W/O VERDUGO RD	TOTAL			05-15-84		809	7:30	5:00	55
	EAST	CR	TU			420	7:30	6:15	40
	WEST					389	11:15	5:00	20
FINLEY AV AT VERMONT AV	TOTAL			11-02-84		1697	7:30	5:15	130
	EAST	HW	FR			1142	8:15	4:45	88
	WEST					555	7:15	5:15	49
FINLEY AV AT VERMONT AV	TOTAL			11-03-84		1677	11:15	11:30	140
	EAST	HW	SA			1099	11:15	1:00	94
	WEST					578	11:00	4:30	50
FINLEY AV AT VERMONT AV	TOTAL			11-04-84		1443	11:15	1:15	141
	EAST	HW	SU			881	11:00	1:30	88
	WEST					562	11:15	11:30	54
FIRMAMENT AV-JOG NR HASKELL AV AT VENTURA BL	TOTAL			11-27-84		1665	8:15	4:45	142
	NORTH	B01	TU			738	8:00	12:45	71
	SOUTH					927	8:15	4:45	72
FLEET ST AT CANAL CT	TOTAL			11-29-84		41			
	EAST	WR	TH			25	7:45	5:00	5
	WEST					16	8:15	4:30	3
FLETCHER DR W/O LARGA AV	TOTAL			06-14-84		17187	7:15	4:45	1257
	EAST	C00	TH			8487	11:15	4:45	499
	WEST					8700	7:30	3:15	824
FLETCHER DR W/O LARGA AV	TOTAL			06-14-84		17187	7:15	4:45	1257
	EAST	C00	TH			8487	11:15	4:45	499
	WEST					8700	7:30	3:15	824
FLIGHT AV AT 83RD ST	TOTAL			08-28-84		429			
	NORTH	WR	TU			190	7:30	4:30	15
	SOUTH					239	7:15	3:15	18
FLINT AV -PALMS- AT BEVERLY DR	TOTAL			03-02-84		65			
	EAST	WR	FR			18	8:00	4:00	3
	WEST					47	8:00	4:00	5
FLORENCE AV AT CRENSHAW BL	TOTAL			03-12-84		34006	7:00	5:00	2389
	EAST	SR	MO			16872	7:15	5:00	1119
	WEST					17134	7:00	5:15	1318
FLORENCE AV AT VAN NESS AV	TOTAL			03-13-84		35558	7:15	4:45	2524
	EAST	SR	TU			17741	7:15	4:45	1211
	WEST					17817	7:15	4:45	1313

T-45

L O C A T I O N

VOLUME COUNT SUMMARY FROM 1/ 1/84 TO 12/31/84

PHYS. DESCR RG DY DATE DIR. VOLUME AM PEAK PM PEAK

FLORENCE AV
AT WESTERN AV

C00-4040-44 SR TU 03-13-84 TOTAL 36126 7:15 2674 5:00 2945
EAST 18764 7:00 1422 3:45 1641
WEST 17362 7:15 1265 4:45 1457

FLORENCE AV
E/O WESTERN AV

C00-3040-34 SR WE 07-11-84 TOTAL 36565 7:30 2249 4:45 2810
EAST 18009 7:30 1043 5:30 1503
WEST 18556 7:15 1223 4:45 1343

FLORENCE AV
E/O WESTERN AV

C00-3040-34 SR WE 07-11-84 TOTAL 36565 7:30 2249 4:45 2810
EAST 18009 7:30 1043 5:30 1503
WEST 18556 7:15 1223 4:45 1343

FLOWER AV
AT 7TH AV

WR TH 11-29-84 * MANUAL COUNT
TOTAL 798
EAST 218 7:30 24 4:30 21
WEST 580 9:00 28 4:45 67

FLOWER ST
AT ADAMS BL

300-3638-33 CR MO 01-09-84 TOTAL 10765 7:15 926 4:30 1498
NORTH 5752 7:30 656 4:15 608
SOUTH 5013 11:15 326 4:30 918

FLOWER ST
AT ADAMS BL

300-3035-23 CR TH 03-29-84 TOTAL 9486 7:00 820 4:15 1241
NORTH 5032 7:00 610 4:15 494
SOUTH 4454 11:15 324 4:15 747

FLOWER ST
S/O ADAMS BL

200-6400-60 CR MO 09-10-84 TOTAL 12887 7:30 999 4:15 1135
ONE WAY STREET N/B

FLOWER ST
AT EXPOSITION BL

300-3030-33 HW MO 04-02-84 TOTAL 16630 7:00 1500 4:45 1627
NORTH 5581 7:15 1000 12:45 337
SOUTH 11049 11:15 673 4:45 1335

FLOWER ST
N/O FIGUEROA ST

300-3030-22 HW WE 04-04-84 TOTAL 7651 7:00 862 4:15 1001
NORTH 3919 7:00 764 3:45 247
SOUTH 3732 11:15 200 4:30 757

FLOWER ST
AT JEFFERSON BL

300-3030-22 CR TH 04-05-84 TOTAL 13301 7:15 1214 4:00 1130
NORTH 5880 7:45 907 4:30 397
SOUTH 7421 11:15 599 3:30 813

FLOWER ST
AT JEFFERSON BL

300-2828-22 CR MO 04-23-84 TOTAL 12857 7:30 1152 4:15 1348
NORTH 5951 7:15 864 3:30 380
SOUTH 6906 11:15 471 4:15 1009

FLOWER ST
S/O JEFFERSON BL

200-0040-04 CR WE 05-23-84 TOTAL 13599 7:30 1499 3:30 922
NON-DIR COUNT

FLOWER ST
S/O OLYMPIC BL

C00-3030-22 CR TH 03-29-84 TOTAL 9548 7:30 894 4:15 1180
NORTH 4900 7:30 578 4:15 511
SOUTH 4648 7:15 334 4:15 669

T-45

L O C A T I O N		VOLUME COUNT SUMMARY			FROM 1/ 1/84 TO 12/31/84				
FLOWER ST	PHYS. DESCR	RG DY	DATE	DIR.	VOLUME	AM PEAK	PM PEAK		
S/O OLYMPIC BL	C00-3030-33	CR MO	09-10-84	TOTAL	8311	7:30	824	4:00	844
				NORTH	5813	7:30	633	4:00	564
				SOUTH	2498	11:15	175	4:15	289
FLOWER ST	C00-3030-33	CR WE	03-28-84	TOTAL	10283	7:15	939	4:15	1231
S/O PICO BL				NORTH	4873	7:15	591	4:15	481
				SOUTH	5410	7:30	358	4:30	765
FLOWER ST	A00-6000-60	CR WE	10-10-84	TOTAL	9570	7:15	1120	4:15	934
S/O PICO BL	ONE WAY STREET N/B								
FLOWER ST	B00-6000-60	CR FR	06-15-84	TOTAL	8668	8:00	1091	2:15	947
S/O VENICE BL	ONE WAY STREET N/B								
FLOWER ST	300-2828-22	CR MO	01-09-84	TOTAL	12512	7:45	963	4:30	1589
AT WASHINGTON BL				NORTH	7457	7:45	699	4:00	730
				SOUTH	5055	11:15	333	4:30	876
FLOWER ST	300-3030-22	CR WE	03-28-84	TOTAL	11654	7:00	903	4:15	1401
AT WASHINGTON BL				NORTH	7108	7:15	683	4:15	692
				SOUTH	4546	11:15	329	4:30	723
FLOWER ST	200-6000-60	CR WE	09-12-84	TOTAL	17593	11:15	1280	4:15	1568
S/O WASHINGTON BL	ONE WAY STREET N/B								
FLOWER ST	CR MO	09-24-84		TOTAL	18836	*	MANUAL COUNT		
AT 7TH ST				NORTH	10311	7:45	747	5:00	1088
				SOUTH	8525	8:15	629	5:00	984
FLOWER ST	C00-3030-33	CR FR	08-03-84	TOTAL	16921	7:45	1284	3:30	1381
S/O 8TH ST				NORTH	11080	8:00	885	3:30	793
				SOUTH	5841	7:30	416	3:15	592
FLOWER ST	C00-3030-33	CR WE	09-19-84	TOTAL	14807	8:00	1348	4:15	1496
S/O 8TH ST				NORTH	9232	8:00	1007	4:00	786
				SOUTH	5575	11:15	378	4:30	722
FLOWER ST	300-3030-22	CR TH	03-29-84	TOTAL	10032	7:00	881	4:15	1362
AT 23RD ST				NORTH	6253	7:00	748	4:15	579
				SOUTH	3779	11:15	216	4:15	783
FLOWER ST	300-3030-33	HW FR	04-06-84	TOTAL	14313	7:15	1223	4:15	1218
AT 37TH ST				NORTH	4859	7:00	828	12:30	355
				SOUTH	9454	11:15	740	4:15	979
FLOWER ST	HW FR	09-07-84		TOTAL	12553	*	MANUAL COUNT		
AT 37TH ST				NORTH	10958	7:15	1357	3:15	812
				SOUTH	1595	8:45	162	3:00	119

L O C A T I O N

VOLUME COUNT SUMMARY FROM 1/ 1/84 TO 12/31/84

FOOTE AV
AT TERMINAL ISLAND FWY-S/B OFF-

SR TH	03-01-84	TOTAL	375	*	MANUAL COUNT	
		NORTH	244		19	3:30
		SOUTH	131		8	5:00

FOOTHILL BL
AT BLEDSOE AV

EV WE	01-11-84	TOTAL	4817		299	4:15
		NORTH	2836		170	12:15
		SOUTH	1981		129	4:30

FOOTHILL BL
AT ROXFORD ST

EV WE	01-11-84	TOTAL	2682		209	4:45
		NORTH	1460		117	12:15
		SOUTH	1222		95	4:45

FOOTHILL BL
E/O WHEATLAND AV

EV WE	09-05-84	TOTAL	3347		249	5:15
		EAST	1731		138	5:15
		WEST	1616		114	5:15

FOOTHILL BL
N/O YARNELL ST

EV TH	09-06-84	TOTAL	4627		325	4:30
		NORTH	2175		189	5:00
		SOUTH	2452		160	4:15

FORRESTER DR
AT CLUB DR

WR TH	07-12-84	TOTAL	796	*	MANUAL COUNT	
		EAST	585		63	5:00
		WEST	211		21	5:00

FORT MACARTHUR-MAIN GATE-
E/O PACIFIC AV-SAN PEDRO-

SR MD	05-09-84	TOTAL	833		82	3:15
		EAST	393		60	2:30
		WEST	440		44	3:15

FOUNTAIN AV
AT BERENDO ST-JOG NR CATALINA-

HW WE	01-18-84	TOTAL	14135		962	4:30
		EAST	6674		455	5:00
		WEST	7461		511	4:30

FOUNTAIN AV
AT COMMONWEALTH AV -CENTRAL-

HW WE	12-12-84	TOTAL	15103		1148	4:45
		EAST	7373		425	4:45
		WEST	7730		751	5:15

FOUNTAIN AV
AT COMMONWEALTH AV -CENTRAL-

HW WE	12-19-84	TOTAL	14893	*	MANUAL COUNT	
		EAST	6864		419	4:45
		WEST	8029		779	4:30

FOUNTAIN AV
AT HIGHLAND AV

HW TH	08-30-84	TOTAL	41126	*	MANUAL COUNT	
		NORTH	19415		1187	5:00
		SOUTH	21711		2103	4:30

FOUNTAIN AV
AT HOBART BL -JOG NR SERRANO-

HW TU	01-03-84	TOTAL	15633		976	5:30
		EAST	8049		434	5:30
		WEST	7584		554	4:15

FOUNTAIN AV
AT HOBART BL -JOG NR SERRANO-

HW WE	03-21-84	TOTAL	15857	*	MANUAL COUNT	
		EAST	8011		485	5:00
		WEST	7846		620	3:15

T-45

L O C A T I O N

VOLUME COUNT SUMMARY

FROM 1/ 1/84 TO 12/31/84

PHYS. DESCR RG DY DATE DIR. VOLUME AM PEAK PM PEAK

FOUNTAIN AV
AT SEWARD ST

TOTAL 15157 * MANUAL COUNT
EAST 7595 8:45 544 3:45 710
WEST 7562 8:00 553 5:00 683

FOUNTAIN AV
AT WESTERN AV

TOTAL 17638 * MANUAL COUNT
EAST 8160 11:15 864 5:15 1521
WEST 9478 7:30 411 5:30 881
WEST 11:15 520 4:30 668

FOUNTAIN AV
E/O WESTERN AV

TOTAL 16434 * MANUAL COUNT
EAST 7754 7:30 1058 4:45 1400
WEST 8680 7:45 468 4:45 788
WEST 7:30 609 5:00 636

FOX ST
W/O LAUREL CANYON BL

TOTAL 5773 * MANUAL COUNT
EAST 2855 7:00 490 3:30 530
WEST 2918 7:15 218 3:30 270
WEST 7:15 273 4:15 277

FRANKLIN AV
AT EL CERRITO PL

TOTAL 35568 * MANUAL COUNT
EAST 15429 7:15 2314 6:45 2279
WEST 20139 8:30 913 7:00 1229
WEST 7:15 1525 5:30 1234

FRANKLIN AV
AT GRACE AV

TOTAL 19526 * MANUAL COUNT
EAST 9095 8:30 1156 6:15 1354
WEST 10431 11:15 509 6:30 629
WEST 8:30 785 6:15 738

FRANKLIN AV
AT GRACE AV

TOTAL 15530 * MANUAL COUNT
EAST 6603 8:45 388 3:30 630
WEST 8927 8:15 752 5:00 685

FRANKLIN AV-JOG NR YUCCA ST
W/O HIGHLAND AV

TOTAL 47380 * MANUAL COUNT
EAST 25402 7:15 2985 5:00 3017
WEST 21978 7:00 1426 5:00 1666
WEST 7:30 1605 6:00 1443

FRANKLIN AV
AT LA BREA AV

TOTAL 24195 * MANUAL COUNT
EAST 5433 8:45 379 5:00 488
WEST 18762 7:30 1544 4:45 1328

FRANKLIN AV
AT ST GEORGE ST

TOTAL 4189 * MANUAL COUNT
EAST 3502 7:45 316 5:15 488
WEST 687 7:45 223 5:15 461
WEST 7:45 93 3:15 58

FRANKLIN AV
E/O WESTERN AV

TOTAL 20144 * MANUAL COUNT
EAST 11079 8:30 1306 5:30 1938
WEST 9065 11:15 522 5:15 1173
WEST 8:30 753 5:30 798

FRANKLIN AV-JOG NR MILNER RD-
E/O HIGHLAND AV

TOTAL 16630 * MANUAL COUNT
EAST 7117 11:15 1008 6:45 1117
WEST 9513 11:15 429 2:00 498
WEST 7:45 611 6:15 652

FREMONT AV
W/O 1ST ST

TOTAL 19715 * MANUAL COUNT
EAST 9858 7:15 2049 4:30 2322
WEST 9857 7:15 1458 4:45 749
WEST 11:15 680 4:30 1596

T-45

L O C A T I O N

VOLUME COUNT SUMMARY

FROM 1/ 1/84 TO 12/31/84

PHYS. DESCR	RG DY	DATE	DIR.	VOLUME	AM PEAK	PM PEAK
FRIES AV AT ANAHEIM ST	SR MO	07-30-84	TOTAL	3156	*	MANUAL COUNT
			NORTH	2209	9:00	142 4:00
			SOUTH	947	7:15	63 3:30
FRIES AV AT B ST	SR TH	08-16-84	TOTAL	3373	*	MANUAL COUNT
			NORTH	1924	8:30	128 3:30
			SOUTH	1449	7:00	224 3:15
FRONT ST E/O PACIFIC AV -SAN PEDRO-	SR MO	05-07-84	TOTAL	8775	6:30	693 3:45
			EAST	4209	6:30	440 3:15
			WEST	4566	11:15	315 4:00
FULTON AV AT BURBANK BL	EV TH	01-05-84	TOTAL	13600	7:45	1010 5:00
			NORTH	6087	8:30	430 5:00
			SOUTH	7513	7:45	588 1:45
FULTON AV AT RIVERSIDE DR -VALLEY-	EV WE	08-08-84	TOTAL	11814	11:15	813 4:45
			NORTH	5891	11:15	406 4:45
			SOUTH	5923	8:15	478 4:45
FULTON AV AT SHERMAN WY	EV WE	01-04-84	TOTAL	5470	7:30	405 3:15
			NORTH	3717	7:30	305 3:30
			SOUTH	1753	11:15	120 3:15
FULTON AV S/O SHERMAN WY	EV TH	11-08-84	TOTAL	7404	7:30	569 4:30
			NORTH	3879	7:30	359 4:30
			SOUTH	3525	11:15	234 4:30
FULTON AV AT VANOWEN ST	EV TU	02-07-84	TOTAL	8898	6:45	695 1:45
			NORTH	5407	6:45	391 1:30
			SOUTH	3491	6:45	304 2:15
FULTON AV AT VICTORY BL	EV WE	02-08-84	TOTAL	11894	7:30	1008 5:00
			NORTH	6211	11:15	389 4:45
			SOUTH	5683	7:30	627 5:00
GAFFEY ST S/O ANAHEIM ST	SR TH	03-01-84	TOTAL	15956	7:30	1388 4:30
			NORTH	7767	7:30	828 4:00
			SOUTH	8189	7:30	560 4:30
GAFFEY ST AT CAPITOL DR	SR TH	06-14-84	TOTAL	21986	11:15	1357 4:30
			NORTH	11625	11:15	694 4:30
			SOUTH	10361	7:00	717 4:30
GAFFEY ST AT CHANNEL ST	SR WE	06-13-84	TOTAL	26056	7:30	2013 4:30
			NORTH	12457	7:00	953 4:30
			SOUTH	13599	7:15	1066 4:00
GAFFEY ST AT CHANNEL ST	SR MO	10-22-84	TOTAL	27369	*	MANUAL COUNT
			NORTH	13836	7:15	1045 4:45
			SOUTH	13533	7:15	1195 4:45

T-45

L O C A T I O N

FROM 1/ 1/84 TO 12/31/84

VOLUME COUNT SUMMARY

PHYS. DESCR RG DY. DATE DIR. VOLUME AM PEAK PM PEAK

GAFFEY ST AT HARBOR FWY	G04-4030-43	SR	MO	06-18-84	TOTAL 49623 NORTH 38452 SOUTH 11171	7:00 3628 6:45 3189 11:15 750	2:00 4169 2:00 3434 4:30 1004
GAFFEY ST S/O MIRAFLORES AV	C00-4032-32	SR	TU	01-24-84	TOTAL 17794 NORTH 9338 SOUTH 8456	8:00 1306 8:00 772 11:15 544	4:45 1732 4:30 856 4:45 891
GAFFEY ST AT MIRAFLORES AV	SR	TH		11-29-84	TOTAL 23678 * NORTH 11928 SOUTH 11750	MANUAL COUNT 7:15 958 7:45 823	4:00 1161 4:45 1067
GAFFEY ST AT SUMMERLAND AV	C00-3045-34	SR	TH	05-31-84	TOTAL 18022 NORTH 9187 SOUTH 8835	8:00 1346 8:00 820 11:15 576	3:45 1705 3:45 972 4:45 900
GAFFEY ST AT WESTMONT DR	C00-3024-32	SR	TU	06-19-84	TOTAL 17132 NORTH 9437 SOUTH 7695	11:15 1020 11:15 605 7:30 469	4:30 1692 4:00 927 4:30 812
GAFFEY ST AT 1ST ST -SAN PEDRO-	C00-4040-44	SR	TH	04-26-84	TOTAL 51605 NORTH 25519 SOUTH 26086	7:00 3658 7:00 2572 11:15 1495	4:45 4054 4:00 1594 4:45 2462
GAFFEY ST AT 1ST ST -SAN PEDRO-	SR	TU		11-20-84	TOTAL 46804 * NORTH 22654 SOUTH 24150	MANUAL COUNT 7:00 2316 7:45 1422	4:30 1528 4:45 2547
GAFFEY ST AT 3RD ST -SAN PEDRO-	C00-4040-44	SR	TH	04-26-84	TOTAL 45868 NORTH 25838 SOUTH 20030	7:00 4079 7:00 3113 11:15 1320	4:45 3249 3:45 1491 4:45 1806
GAFFEY ST AT 5TH ST -SAN PEDRO-	C00-4040-34	SR	MO	04-30-84	TOTAL 43201 NORTH 22082 SOUTH 21119	7:30 3112 7:00 2089 11:15 1226	4:30 3210 2:15 1428 4:45 1858
GAFFEY ST AT 6TH ST -SAN PEDRO-	SR	WE		08-08-84	TOTAL 37648 * NORTH 19206 SOUTH 18442	MANUAL COUNT 7:00 1795 8:15 1127	3:15 1330 4:45 1966
GAFFEY ST AT 7TH ST -SAN PEDRO-	C00-4040-33	SR	MO	04-30-84	TOTAL 37386 NORTH 18523 SOUTH 18863	7:00 2440 7:00 1684 11:15 1047	4:45 2757 1:30 1193 5:00 1707
GAFFEY ST AT 9TH ST -SAN PEDRO-	C00-4040-33	SR	WE	05-02-84	TOTAL 34241 NORTH 16213 SOUTH 18028	7:30 2151 6:45 1405 11:15 1155	5:00 2465 2:30 1022 4:45 1573
GAFFEY ST AT 11TH ST -SAN PEDRO-	C00-3030-22	SR	WE	05-02-84	TOTAL 30598 NORTH 15437 SOUTH 15161	7:00 2041 6:45 1393 11:15 872	4:30 2268 2:30 1032 4:30 1448

T-45

L O C A T I O N

VOLUME COUNT SUMMARY FROM 1/1/84 TO 12/31/84

PHYS. DESCR	RG DY	DATE	DIR.	VOLUME	AM PEAK	PM PEAK
GAFFEY ST AT 13TH ST --SAN PEDRO-	SR WE	06-13-84	TOTAL	28667	7:00 1773	5:00 2219
			NORTH	14238	7:00 1180	12:30 893
			SOUTH	14429	11:15 835	5:00 1371
GAFFEY ST AT 13TH ST --SAN PEDRO-	SR TU	09-04-84	TOTAL	25504	* MANUAL COUNT	
			NORTH	13223	7:15 1242	4:15 906
			SOUTH	12281	7:15 743	4:45 1251
GAFFEY ST AT 17TH ST --SAN PEDRO-	SR WE	06-13-84	TOTAL	24928	7:15 1492	5:15 1901
			NORTH	11442	7:15 990	5:30 734
			SOUTH	13486	11:15 805	5:15 1180
GAFFEY ST AT 17TH ST --SAN PEDRO-	SR TU	09-18-84	TOTAL	20780	* MANUAL COUNT	
			NORTH	10128	7:15 966	4:45 665
			SOUTH	10652	7:45 619	4:45 1148
GAFFEY ST AT 19TH ST --SAN PEDRO-	SR MO	06-18-84	TOTAL	22667	6:45 1445	5:15 1725
			NORTH	12136	6:45 1129	12:30 880
			SOUTH	10531	11:15 641	5:00 1039
GAFFEY ST AT 22ND ST --SAN PEDRO-	SR TU	01-31-84	TOTAL	14045	* MANUAL COUNT	
			NORTH	7557	7:00 767	3:00 488
			SOUTH	6488	7:45 348	4:45 688
GAFFEY ST AT 22ND ST --SAN PEDRO-	SR WE	05-30-84	TOTAL	16736	7:15 1119	5:00 1204
			NORTH	8461	6:30 778	6:15 531
			SOUTH	8275	11:15 466	5:00 712
GAFFEY ST AT 25TH ST --SAN PEDRO-	SR WE	02-29-84	TOTAL	10769	7:45 648	4:45 936
			NORTH	3789	7:15 330	1:30 260
			SOUTH	6980	11:15 369	4:45 728
GAFFEY ST AT 25TH ST --SAN PEDRO-	SR WE	05-30-84	TOTAL	8954	9:00 541	5:30 866
			NORTH	3900	7:00 322	6:45 285
			SOUTH	5054	9:00 329	5:30 662
GAFFEY ST AT 36TH ST --SAN PEDRO-	SR MO	11-26-84	TOTAL	3254	* MANUAL COUNT	
			NORTH	1513	7:30 147	4:15 112
			SOUTH	1741	7:30 125	4:30 200
GAFFEY ST AT 37TH ST --SAN PEDRO-	SR FR	11-30-84	TOTAL	3345	11:15 228	2:30 250
			NORTH	1637	7:30 115	2:30 132
			SOUTH	1708	11:15 125	11:45 131
GAFFEY ST AT 37TH ST --SAN PEDRO-	SR SA	12-01-84	TOTAL	4125	11:15 314	2:45 359
			NORTH	1967	11:15 153	3:00 181
			SOUTH	2158	10:45 166	3:15 184
GAFFEY ST AT 37TH ST --SAN PEDRO-	SR SU	12-02-84	TOTAL	3983	11:15 317	4:00 421
			NORTH	1874	11:15 149	4:15 222
			SOUTH	2109	11:15 168	1:00 230

T-45

L O C A T I O N

GAFFEY ST
AT 37TH ST --SAN PEDRO--

GAGE AV
AT GRAMERCY PL

GAGE AV
AT GRAMERCY PL

GAGE AV
AT RAYMOND AV

GAGE AV
E/O WESTERN AV

GARDENA BL
AT FIGUEROA ST

GARDNER ST
AT CLINTON ST

GARDNER ST
AT 1ST ST

GARLAND AV
S/O 7TH ST

GATES ST
AT BALDWIN ST

GATEWAY AV
AT MYRA AV

GATEWAY BL
N/O BARRINGTON AV

GATEWAY BL
N/O BARRINGTON AV

VOLUME COUNT SUMMARY FROM 1/ 1/84 TO 12/31/84

PHYS. DESCR RG DY DATE DIR. VOLUME AM PEAK PM PEAK

TOTAL	2591	*	MANUAL COUNT		
NORTH	1327	7:30	109	3:15	106
SOUTH	1264	9:00	84	4:45	127

TOTAL	14223	7:00	554	2:45	7586
EAST	2849	7:15	280	4:00	277
WEST	11374	6:45	278	2:45	7376

TOTAL	7270	*	MANUAL COUNT		
EAST	2993	7:15	257	5:00	258
WEST	4277	7:15	244	4:45	441

TOTAL	18381	7:00	1268	3:45	1664
EAST	8945	7:15	760	3:45	762
WEST	9436	7:00	530	4:45	924

TOTAL	10475	7:00	626	6:00	926
EAST	5550	7:15	337	6:00	595
WEST	4925	11:00	314	5:00	464

TOTAL	6879	7:15	618	3:30	742
EAST	3338	7:15	329	3:00	341
WEST	3541	11:15	297	4:45	433

TOTAL	3647	11:15	219	4:30	346
NORTH	2007	11:15	126	5:00	229
SOUTH	1640	7:30	143	3:45	137

TOTAL	4689	11:15	303	5:00	482
NORTH	2513	10:00	198	5:00	293
SOUTH	2176	7:45	184	5:15	211

TOTAL	5193	11:15	325	4:15	849
NORTH	3706	11:15	226	4:15	673
SOUTH	1487	11:15	99	4:00	177

TOTAL	952	11:15	66	6:15	102
NORTH	487	11:15	24	4:15	49
SOUTH	465	11:15	42	6:15	63

TOTAL	758	1:45	48	5:30	58
EAST	274	7:30	22	3:15	31
WEST	484	1:45	43	5:30	36

TOTAL	12808	7:45	1327	5:00	1302
NORTH	6657	7:45	888	5:00	535
SOUTH	6151	7:45	439	5:00	767

TOTAL	12808	7:45	1327	5:00	1302
NORTH	6657	7:45	888	5:00	535
SOUTH	6151	7:45	439	5:00	767

L O C A T I O N

VOLUME COUNT SUMMARY FROM 1/ 1/84 TO 12/31/84

PHYS. DESCR RG DY DATE DIR. VOLUME AM PEAK PM PEAK

GATEWAY BL
S/O PICO BL

PHYS. DESCR	RG DY	DATE	DIR.	VOLUME	AM PEAK	PM PEAK
620-3030-22	WR WE	06-27-84	TOTAL	14111	7:45	1209
			NORTH	6460	7:45	771
			SOUTH	7651	11:15	449
			TOTAL	1595		
			EAST	780	8:45	51
			WEST	815	8:45	40

GAULT ST
AT JORDAN AV

PHYS. DESCR	RG DY	DATE	DIR.	VOLUME	AM PEAK	PM PEAK
300-1818-11	WR FR	07-20-84	TOTAL	13527	7:30	982
			EAST	6066	7:00	824
			WEST	7461	11:15	405
			TOTAL	22763		
			NORTH	8793	8:00	889
			SOUTH	13970	11:15	815

GAYLEY AV
AT VETERAN AV

PHYS. DESCR	RG DY	DATE	DIR.	VOLUME	AM PEAK	PM PEAK
A00-1717-11	HW TH	04-19-84	TOTAL	2108	8:30	145
			NORTH	1293	11:15	70
			SOUTH	815	8:30	86

GAYLEY AV
N/O WEYBURN AV

PHYS. DESCR	RG DY	DATE	DIR.	VOLUME	AM PEAK	PM PEAK
A00-2020-11	WV MO	01-30-84	TOTAL	2457	8:00	216
			NORTH	1464	8:00	116
			SOUTH	1013	8:15	103

GENESEE AV
AT OAKWOOD AV -CENTRAL-

PHYS. DESCR	RG DY	DATE	DIR.	VOLUME	AM PEAK	PM PEAK
A00-1515-11	WV TH	06-07-84	TOTAL	2342	11:15	183
			NORTH	267	11:15	17
			SOUTH	2075	11:15	166

GENESTA AV
AT OTSEGO ST

PHYS. DESCR	RG DY	DATE	DIR.	VOLUME	AM PEAK	PM PEAK
A00-1515-11	WV TH	06-07-84	TOTAL	2342	11:15	183
			NORTH	267	11:15	17
			SOUTH	2075	11:15	166

GEYSER AV
AT SHERMAN WY

PHYS. DESCR	RG DY	DATE	DIR.	VOLUME	AM PEAK	PM PEAK
C00-3030-22	WV TU	09-25-84	TOTAL	7228	7:30	551
			EAST	2844	7:15	387
			WEST	4384	11:15	313

GIBBONS ST
AT CARDINAL ST

PHYS. DESCR	RG DY	DATE	DIR.	VOLUME	AM PEAK	PM PEAK
C00-3030-22	WV TU	09-25-84	TOTAL	7228	7:30	551
			EAST	2844	7:15	387
			WEST	4384	11:15	313

GLADE AV
AT ERWIN ST

PHYS. DESCR	RG DY	DATE	DIR.	VOLUME	AM PEAK	PM PEAK
GLADE AV	WV TU	10-23-84	TOTAL	2218	7:45	62
			NORTH	1001	7:15	80
			SOUTH	1217	7:15	80

GLADE AV
AT ERWIN ST

PHYS. DESCR	RG DY	DATE	DIR.	VOLUME	AM PEAK	PM PEAK
GLENALBYN DR	CR MO	05-07-84	TOTAL	249	7:15	15
			NORTH	94	7:15	7
			SOUTH	155	7:15	15

GLENALBYN DR
AT AVENUE 43

PHYS. DESCR	RG DY	DATE	DIR.	VOLUME	AM PEAK	PM PEAK
C00-3838-33	WR MO	04-16-84	TOTAL	9219	11:15	775
			EAST	6885	11:15	573
			WEST	2334	11:15	202

GLENCOE AV
AT MINDANAO WY

PHYS. DESCR	RG DY	DATE	DIR.	VOLUME	AM PEAK	PM PEAK
GLENDALE BL	CR FR	01-20-84	TOTAL	36917	7:30	420
			NORTH	17420	7:30	420
			SOUTH	19497	7:30	2558

GLENDALE BL
AT BELLEVUE AV

PHYS. DESCR	RG DY	DATE	DIR.	VOLUME	AM PEAK	PM PEAK
GLANDALE BL	CR FR	01-20-84	TOTAL	36917	7:30	420
			NORTH	17420	7:30	420
			SOUTH	19497	7:30	2558

T-45

L O C A T I O N

VOLUME COUNT SUMMARY FROM 1/ 1/84 TO 12/31/84

PHYS. DESCR RG DY DATE DIR. VOLUME AM PEAK PM PEAK

GLENDAL BL
AT COLTON ST

CR FR 12-21-84 *
TOTAL 31637
NORTH 14915 7:45 MANUAL COUNT 2041
SOUTH 16722 7:15 2297 5:00 611

GLENDAL BL
E/O FERNCROFT RD

HW TH 06-14-84
TOTAL 38984 7:30 2909 4:45 3496
EAST 18068 8:00 1077 4:45 2001
WEST 20916 7:30 1928 4:30 1501

GLENDAL BL
AT GLENFELIZ BL

HW TH 03-29-84 *
TOTAL 33579 *
NORTH 18102 7:30 1218 4:45 2116
SOUTH 15477 7:30 1567 4:30 1245

GLENDAL BL
AT PALO ALTO ST

CR WE 05-09-84 *
TOTAL 40161 *
NORTH 16417 7:30 486 4:30 2165
SOUTH 23744 7:30 2887 3:15 1113

GLENDAL BL
AT PALO ALTO ST

CR TH 11-01-84 *
TOTAL 39190 *
NORTH 15712 7:45 383 4:45 2277
SOUTH 23478 7:00 3069 3:15 1122

GLENDAL BL
AT SANTA YNEZ ST

CR WE 11-21-84 *
TOTAL 34722 *
NORTH 15648 7:15 437 4:15 2150
SOUTH 19074 7:45 2489 3:30 900

GLENDAL BL
AT TEMPLE ST

HW WE 01-25-84
TOTAL 27926 7:45 2656 4:30 2949
NORTH 11914 11:15 525 4:30 2121
SOUTH 16012 7:45 2283 3:30 940

GLENDON AV
AT KINROSS AV

WR WE 07-18-84
TOTAL 8671 11:15 522 5:15 696
NORTH 4695 11:15 297 5:15 365
SOUTH 3976 11:15 225 7:00 360

GLENDON AV
AT OHIO AV

WR MO 07-23-84 *
TOTAL 1308 *
NORTH 596 7:45 58 5:00 80
SOUTH 712 7:45 33 4:45 170

GLENDON AV-JOG NR MALCOLM AV-
AT WELLMORTH AV

WR WE 07-18-84
TOTAL 5144 11:15 361 4:45 580
NORTH 974 8:30 76 4:15 84
SOUTH 4170 11:15 298 4:45 506

GLENDON AV
AT WILSHIRE BL

WR TH 07-19-84
TOTAL 12294 11:15 889 4:45 1153
NORTH 3424 11:15 253 5:00 382
SOUTH 8870 11:15 636 4:45 775

GLENFELIZ BL
AT GLENDALE BL

HW TH 03-29-84 *
TOTAL 3304 *
EAST 1135 7:30 118 4:15 104
WEST 2169 7:30 239 4:45 186

GLENOAKS BL
AT BLEDSOE AV

EV TH 01-12-84
TOTAL 5383 7:30 428 2:45 517
NORTH 3005 7:45 238 2:45 308
SOUTH 2378 7:30 198 2:15 213

L O C A T I O N

VOLUME COUNT SUMMARY FROM 1/1/84 TO 12/31/84

PHYS. DESCR RG DY DATE DIR. VOLUME AM PEAK PM PEAK

GLENDAKS BL
AT HUBBARD ST

C00-3238-33 EV TH 01-12-84
TOTAL 16901 11:15 1271 11:30 1377
NORTH 5890 11:15 455 4:00 538
SOUTH 11011 11:15 816 11:30 890

GLENDAKS BL
AT MONTAGUE ST

C00-3838-33 EV FR 04-27-84
TOTAL 18335 6:15 2027 3:30 1887
NORTH 8742 11:15 552 4:15 1277
SOUTH 9593 6:15 1686 3:30 659

GLENDAKS BL
AT NETTLETON ST

EV WE 10-31-84 * MANUAL COUNT
TOTAL 25602
NORTH 13599 7:30 642 4:30 1767
SOUTH 12003 7:00 1464 4:15 812

GLORIA AV
AT CHASE ST

A00-1717-11 WV FR 03-16-84
TOTAL 990 7:30 80 5:15 110
NORTH 513 7:30 38 5:15 64
SOUTH 477 7:30 42 5:15 46

GLORIA AV
AT CHASE ST

WV TU 04-03-84 * MANUAL COUNT
TOTAL 704
NORTH 364 7:15 36 4:15 42
SOUTH 340 7:30 47 3:00 31

GLORIA AV
AT COHASSET ST

B00-1717-11 WV TH 05-03-84
TOTAL 1376 11:15 105 4:30 180
NORTH 546 6:30 47 12:45 51
SOUTH 830 11:15 71 4:30 162

GLORIA AV
AT LEADWELL ST

B00-1617-11 WV TH 05-03-84
TOTAL 2825 7:15 294 4:00 291
NORTH 2005 7:15 241 3:00 179
SOUTH 820 11:15 76 4:30 147

GLORIA AV
AT VALERIO ST

B00-1818-11 WV MO 11-19-84
TOTAL 2771 7:45 317 4:45 355
NORTH 1805 7:30 265 4:30 159
SOUTH 966 11:15 47 4:45 199

GLORIA AV
S/O VINCENNES ST

A00-1616-11 WV FR 05-04-84
TOTAL 1560 7:45 253 2:30 233
NORTH 724 7:15 126 2:15 109
SOUTH 836 7:45 144 2:30 138

GORHAM AV
AT SAN VICENTE BL - BRENTWOOD-

WR MO 10-29-84 * MANUAL COUNT
TOTAL 4194
NORTH 2895 7:45 204 3:00 251
SOUTH 1299 8:15 112 4:30 131

GOSHEN AV
AT GRANVILLE AV

WR TH 11-15-84 * MANUAL COUNT
TOTAL 1882
EAST 1269 8:15 117 5:00 122
WEST 613 8:30 50 4:45 60

GOTHIC AV
N/O ARMSTEAD ST

B00-1515-11 WV WE 06-13-84
TOTAL 3964 7:30 344 5:00 357
NORTH 2393 11:15 144 5:00 244
SOUTH 1571 7:15 230 4:45 117

GOTHIC AV
AT NORDHOFF ST

WV FR 01-13-84 * MANUAL COUNT
TOTAL 894
NORTH 453 7:30 42 5:00 33
SOUTH 441 7:15 51 3:15 34

T-45

L O C A T I O N

VOLUME COUNT SUMMARY FROM 1/ 1/84 TO 12/31/84

PHYS. DESCR RG DY DATE DIR. VOLUME AM PEAK PM PEAK

GOthic AV
N/O ROSCOE BL

A00-1818-11 WV FR 12-28-84

TOTAL 404 10:00 28 2:00 41
NORTH 198 10:30 14 2:00 22
SOUTH 206 8:30 18 2:15 23

GOWER ST
AT BEACHWOOD DR

100-1110-11 HW MD 10-15-84

TOTAL 385 8:30 57 5:45 29
EAST 159 8:30 17 3:30 19
WEST 226 8:30 40 4:30 20

GRACE AV
AT FRANKLIN AV

100-1818-11 HW TH 03-08-84

TOTAL 1316 7:15 81 5:00 119
NORTH 539 11:15 24 4:30 57
SOUTH 777 7:15 70 6:15 73

GRACE AV
AT FRANKLIN AV

HW TU 07-03-84

TOTAL 784 * MANUAL COUNT
NORTH 237 7:15 17 4:45 35
SOUTH 547 8:00 56 3:30 40

GRAMERCY PL
AT GAGE AV

B00-2020-11 SR FR 05-15-84

TOTAL 1121 7:15 109 3:45 100
NORTH 664 7:15 83 6:00 53
SOUTH 457 9:45 62 3:45 58

GRAMERCY PL
AT GAGE AV

SR WE 06-13-84

TOTAL 1011 * MANUAL COUNT
NORTH 690 7:00 82 4:30 47
SOUTH 321 7:15 30 4:15 40

GRAMERCY PL
AT 65TH ST

B00-1818-11 SR FR 06-08-84

TOTAL 1575 7:00 127 5:00 188
NORTH 837 7:00 85 5:15 88
SOUTH 738 6:45 46 4:45 107

GRAMERCY PL
AT 67TH ST

B00-1818-11 SR TU 05-15-84

TOTAL 1525 7:15 135 4:30 181
NORTH 778 7:00 75 4:30 86
SOUTH 747 7:15 60 4:15 103

GRAMERCY PL
AT 71ST ST

SR MD 06-04-84

TOTAL 1964 * MANUAL COUNT
NORTH 961 7:15 96 4:00 87
SOUTH 1003 7:15 81 4:00 101

GRAMERCY PL
AT 71ST ST

B00-1818-11 SR MD 06-11-84

TOTAL 1915 7:15 161 5:00 212
NORTH 961 7:15 97 4:45 114
SOUTH 954 7:30 72 5:15 112

GRAMERCY PL
AT 76TH ST

300-1818-11 SR TH 11-08-84

TOTAL 1358 7:15 131 5:15 148
NORTH 754 7:15 88 5:30 76
SOUTH 604 7:45 49 4:30 78

GRAMERCY PL
AT 76TH ST

SR FR 11-16-84

TOTAL 1099 * MANUAL COUNT
NORTH 521 7:00 65 4:30 50
SOUTH 578 7:00 35 4:30 85

GRAMERCY PL
AT 92ND ST

SR MD 07-23-84

TOTAL 528 * MANUAL COUNT
NORTH 324 9:00 25 4:30 31
SOUTH 204 9:00 15 4:00 23

T-45

VOLUME COUNT SUMMARY

FROM 1/ 1/84 TO 12/31/84

L O C A T I O N

PM PEAK

DIR. VOLUME

DATE

RG DY

PHYS. DESCR

CR TH

CR WE

CR TU

CR WE

CR TU

CR WE

SR TU

GRAND AV -CENTRAL-
AT ADAMS BL

C00-2828-22
01-01-84

TOTAL 6886
NORTH 1904
SOUTH 4982

11:15 561
11:15 228
10:00 352

4:30 711
11:30 218
4:30 600

GRAND AV -CENTRAL-
S/O PICO BL

C00-3030-22
10-10-84

TOTAL 13419
NORTH 7616
SOUTH 5803

8:00 1217
8:00 931
11:00 364

4:30 1471
4:00 579
4:30 895

GRAND AV -CENTRAL-
AT TEMPLE ST

CR TU 01-03-84

TOTAL 26794
NORTH 12631
SOUTH 14163

* 9:00 484
7:30 1767

MANUAL COUNT
4:30 1710
3:45 895

GRAND AV -CENTRAL-
N/O TEMPLE ST

C00-2030-23
09-18-84

TOTAL 24512
NORTH 12259
SOUTH 12253

7:30 2244
11:15 915
7:45 1727

4:30 2562
4:30 1438
4:00 1145

GRAND AV -CENTRAL-
N/O TEMPLE ST

C00-2040-24
10-10-84

TOTAL 25742
NORTH 12726
SOUTH 13016

7:15 2233
11:15 892
7:15 1680

4:30 2746
4:30 1525
4:00 1300

GRAND AV -CENTRAL-
AT WASHINGTON BL

C00-2828-22
01-10-84

TOTAL 15729
NORTH 7385
SOUTH 8344

9:00 1469
11:15 683
9:00 987

4:15 1443
11:30 683
4:15 792

GRAND AV -CENTRAL-
S/O 8TH ST

C00-3030-33
09-18-84

TOTAL 12620
NORTH 7077
SOUTH 5543

7:45 1236
8:15 808
7:30 488

4:30 1233
4:30 599
4:45 637

GRAND AV -CENTRAL-
N/O 17TH ST

C00-2830-23
06-01-84

TOTAL 9646
NORTH 9646
SOUTH 0

7:30 1175
7:30 1175
25:00 0

3:45 738
3:45 738
6:45 0

GRAND AV -CENTRAL-
AT 30TH ST

CR WE 02-15-84

TOTAL 8642
NORTH 3839
SOUTH 4803

* 7:30 338
7:30 278

MANUAL COUNT
4:00 412
4:00 576

GRAND AV -PLAYA DEL REY-
E/O VISTA DEL MAR

C00-1818-22
02-21-84

TOTAL 6364
EAST 3203
WEST 3161

7:45 689
7:45 560
11:15 234

5:00 730
12:30 254
4:45 573

GRAND VIEW ST
N/O 6TH ST

A00-1818-11
06-25-84

TOTAL 1123
NORTH 631
SOUTH 492

10:30 73
10:45 47
9:45 34

1:30 83
5:30 56
1:30 44

GRANVILLE AV
AT GOSHEN AV

WR TH 11-15-84

TOTAL 1884
NORTH 1034
SOUTH 850

* 8:30 97
8:15 94

MANUAL COUNT
4:30 97
4:00 73

GREENLEAF ST
AT BEVERLY GLEN BL

EV MD 10-29-84

TOTAL 1729
EAST 1017
WEST 712

* 7:45 125
8:00 83

MANUAL COUNT
4:00 69
3:15 151

T-45

L O C A T I O N

VOLUME COUNT SUMMARY FROM 1/ 1/84 TO 12/31/84

PHYS. DESCR RG DY DATE DIR. VOLUME AM PEAK PM PEAK

GRIFFIN AV AT AVENUE 33	CR NO	05-14-84	TOTAL	806	7:00	63	1:45	63
			EAST	450	8:30	30	3:00	38
			WEST	356	7:00	36	4:30	31
GRIFFITH AV AT WASHINGTON BL	CR TU	01-10-84	TOTAL	5596	6:30	615	3:45	600
			NORTH	2804	6:45	343	4:15	278
			SOUTH	2792	6:30	285	2:15	348
GRIFFITH PARK BL AT EDGECLIFFE DR	HW TU	08-21-84	TOTAL	2800	*	MANUAL COUNT		
			NORTH	2044	9:00	100	5:00	302
			SOUTH	756	7:00	117	4:00	35
GRIFFITH PARK BL AT EDGECLIFFE DR	HW FR	10-12-84	TOTAL	3309	7:30	187	4:30	347
			EAST	954	7:15	118	7:30	60
			WEST	2355	11:15	141	4:30	303
GUARDIA AV AT WADENA ST	CR FR	03-30-84	TOTAL	1282	*	MANUAL COUNT		
			NORTH	648	8:00	38	4:15	79
			SOUTH	634	7:00	54	3:00	51
GUTHRIE AV AT PREUSS RD	WR TU	07-24-84	TOTAL	1027	7:30	73	4:15	95
			EAST	543	7:30	37	4:30	52
			WEST	484	7:30	36	4:15	48
HALDALE AV AT 62ND ST	SR FR	02-17-84	TOTAL	1087	*	MANUAL COUNT		
			NORTH	352	9:00	32	4:00	42
			SOUTH	735	8:15	36	5:00	98
HALM AV AT CATTARAUGUS AV	WR TH	05-24-84	TOTAL	379	7:15	42	4:30	37
			EAST	314	7:15	34	4:30	35
			WEST	65	7:30	12	7:30	7
HARBOR BL AT SWINFORD ST -PVT-	SR TH	07-19-84	TOTAL	8819	*	MANUAL COUNT		
			NORTH	4620	7:00	834	5:00	1073
			SOUTH	4199	7:00	228	3:45	601
HARBOR FWY N/O GAFFEY ST	SR MO	06-18-84	TOTAL	44292	7:00	3682	5:00	3423
			NORTH	18249	11:15	935	5:00	1977
			SOUTH	26043	6:45	2929	3:30	1502
HARBOR FWY -N/B ON- AT JOHN S GIBSON BL	SR FR	11-09-84	TOTAL	2603	*	MANUAL COUNT		
			EAST	921	7:00	103	3:15	82
			WEST	1682	9:00	106	4:30	231
HARBOR FWY-N/B OFF S/O GRAND AV -CENTRAL-	CR SU	01-08-84	TOTAL	8286	10:45	1118	11:30	981
HARBOR FWY -N/B OFF-- N/O TEMPLE ST	CR WE	10-10-84	TOTAL	5402	7:00	700	12:15	409

T-45		L O C A T I O N		VOLUME COUNT SUMMARY		FROM 1/ 1/84 TO 12/31/84	
		PHYS. DESCR	RG DY	DATE	DIR. VOLUME	AM PEAK	PM PEAK
HARBOR Fwy	-N/B OFF- E/O 4TH ST	A00-1200-10	CR TH	10-04-84	TOTAL 8827	7:45 1370	12:30 544
HARBOR Fwy	-N/B OFF- W/O 6TH ST	A00-2400-20	CR WE	10-03-84	TOTAL 12600	8:00 1103	1:15 985
HARBOR Fwy	-S/B OFF- N/O EXPOSITION BL	A00-3803-22	CR SU	01-08-84	TOTAL 8553	9:45 1436	11:30 1168
HARBOR Fwy	-S/B OFF- N/O EXPOSITION BL	A00-3000-20	HW MO	04-02-84	TOTAL 9498	8:00 1100	1:00 663
HARBOR Fwy	-S/B OFF- AT 6TH ST W/O FIGUEROA ST	A00-0024-02	CR WE	10-03-84	TOTAL 7635	8:00 718	4:45 498
HARBOR Fwy	-S/B OFF- N/O FLOWER ST	A00-4500-30	CR SU	01-08-84	TOTAL 6489	11:15 529	11:45 672
HARBOR Fwy	-S/B OFF- E/O 4TH ST	A00-1500-10	CR TH	10-04-84	TOTAL 5447	8:45 762	11:30 369
HARBOR Fwy	-S/B OFF- S/O 23RD ST	A00-3000-20	CR SU	01-08-84	TOTAL 2986	10:45 920	11:30 579
HARBOR Fwy	-S/B OFF- N/O 23RD ST	C00-3000-20	CR SU	01-08-84	TOTAL 5985	11:00 1251	11:30 1019
HARPER AV	AT WILLOUGHBY AV	A00-1717-11	HW MO	02-27-84	TOTAL 1530	8:30 115	4:15 157
					NORTH 715	8:45 47	4:45 106
					SOUTH 815	8:15 79	5:30 65
HART ST	AT BELLAIRE AV	EV WE	08-08-84		TOTAL 364	* MANUAL COUNT	
					EAST 122	7:30 11	3:30 12
					WEST 242	7:45 26	4:00 23
HART ST-JOG	NR BASSETT ST AT RESEDA BL	A00-1515-11	WV TH	05-31-84	TOTAL 4283	11:00 346	4:45 418
					EAST 1349	7:45 139	2:45 144
					WEST 2934	11:00 258	4:45 285
HART ST	AT SUNNYSLOPE AV	EV TU	03-27-84		TOTAL 607	* MANUAL COUNT	
					EAST 300	7:45 26	4:15 32
					WEST 307	7:45 20	4:00 33

T-45

L O C A T I O N

VOLUME COUNT SUMMARY

FROM 1/ 1/84 TO 12/31/84

PHYS. DESCR RG DY DATE DIR. VOLUME AM PEAK PM PEAK

HARVARD BL
N/O SUNSET BL

A00-1818-11 HW MO 05-21-84

TOTAL 2342 11:15 156 4:15 190
NORTH 1107 11:15 77 6:30 107
SOUTH 1235 11:15 79 2:30 104

HARVARD BL
AT 62ND ST

SR TH 02-23-84 *

TOTAL 1242 * MANUAL COUNT
NORTH 340 8:15 21 5:00 37
SOUTH 902 8:00 46 5:00 128

HARVARD BL
AT 227TH ST

A00-1515-11 SR TH 02-23-84

TOTAL 1076 7:30 74 4:30 138
NORTH 524 7:30 44 5:00 58
SOUTH 552 7:00 35 4:30 91

HARVARD BL
AT 227TH ST

SR MO 03-05-84 *

TOTAL 734 * MANUAL COUNT
NORTH 427 7:45 74 4:00 36
SOUTH 307 7:15 24 4:45 53

HASKELL AV
AT DEVONSHIRE ST

C00-3540-33 WV TU 08-21-84

TOTAL 6163 7:15 521 5:00 615
NORTH 2994 7:00 182 5:00 359
SOUTH 3169 7:30 348 4:30 264

HASKELL AV
N/O DEVONSHIRE ST

C00-3035-22 WV TU 08-28-84

TOTAL 5731 7:30 402 5:00 609
NORTH 2472 10:45 137 5:00 338
SOUTH 3259 7:30 300 5:15 294

HASKELL AV
AT LASSEN ST

C00-3530-33 WV WE 08-22-84

TOTAL 5151 7:15 524 5:15 519
NORTH 2839 11:15 153 5:00 358
SOUTH 2312 7:00 379 6:00 164

HASKELL AV -JOG NR GLORIA AV-
N/O ROSCOE BL

C00-3028-12 WV TU 02-21-84

TOTAL 9476 7:15 1034 4:30 713
NORTH 4043 7:15 329 4:30 417
SOUTH 5433 7:15 705 12:30 412

HASKELL AV -JOG NR GLORIA AV-
S/O ROSCOE BL

C00-3030-22 WV TU 02-21-84

TOTAL 4436 7:00 303 2:45 420
NORTH 2680 7:15 153 2:30 248
SOUTH 1756 6:15 165 2:45 175

HASKELL AV -JOG NR GLORIA AV-
AT ROSCOE BL

WV MO 03-26-84 *

TOTAL 2187 * MANUAL COUNT
NORTH 1546 7:00 108 3:00 207
SOUTH 641 8:15 82 4:15 45

HASKELL AV
AT SHERMAN WY

C00-4040-34 WV TU 02-21-84

TOTAL 35714 7:45 4398 4:30 4210
NORTH 6155 7:45 497 4:30 575
SOUTH 29559 7:30 3916 4:30 3635

HASKELL AV
S/O SHERMAN WY

C00-3530-32 WV TU 11-06-84

TOTAL 14670 7:45 1543 4:45 1613
NORTH 4865 7:45 459 5:00 485
SOUTH 9805 7:30 1090 4:45 1133

HASKELL AV -JOG NR DENSMORE AV-
S/O VENTURA BL

A00-1818-11 WV WE 01-18-84

TOTAL 4840 7:45 498 4:45 435
NORTH 2511 7:45 194 4:45 270
SOUTH 2329 7:00 307 5:00 166

T-45

L O C A T I O N

VOLUME COUNT SUMMARY FROM 1/ 1/84 TO 12/31/84

PHYS. DESCR RG DY DATE DIR. VOLUME AM PEAK PM PEAK

HATFIELD PL
AT ALMADALE AV

TOTAL 551 * MANUAL COUNT
EAST 324 8:00 62 3:00 19
WEST 227 8:00 34 4:00 16

HATTERAS ST
AT YOLANDA AV

TOTAL 2582 11:15 150 5:15 258
EAST 1085 11:15 73 4:30 124
WEST 1497 7:45 103 5:15 141

HAUSER BL
AT APPLE ST

TOTAL 7251 * MANUAL COUNT
NORTH 3823 7:45 478 5:00 366
SOUTH 3428 7:45 307 5:00 395

HAUSER BL
S/O GLENNIE LN

TOTAL 8194 8:15 556 5:00 924
NORTH 3729 7:00 267 4:45 391
SOUTH 4465 8:00 299 5:00 536

HAUSER BL
AT PACKARD ST

TOTAL 9878 7:45 980 5:00 1131
NORTH 5099 7:45 606 5:00 465
SOUTH 4779 7:30 378 5:00 666

HAUSER BL
AT PICO BL

TOTAL 12848 * MANUAL COUNT
NORTH 6572 7:45 637 5:00 547
SOUTH 6276 7:30 453 5:00 711

HAWAIIAN AV
AT C ST

TOTAL 835 9:15 55 4:15 75
NORTH 297 9:15 30 4:45 28
SOUTH 538 7:30 33 4:15 48

HAWAIIAN AV
AT C ST

TOTAL 629 * MANUAL COUNT
NORTH 211 7:45 16 4:45 29
SOUTH 418 7:00 34 3:30 38

HAYNES ST
AT LOUISE AV -VALLEY-

TOTAL 1019 11:15 70 4:00 90
EAST 822 11:15 55 4:00 75
WEST 197 11:15 15 5:30 19

HAYVENHURST AV
N/O DEVONSHIRE ST

TOTAL 8318 7:15 572 5:00 941
NORTH 3982 7:15 220 5:00 555
SOUTH 4336 7:00 374 5:15 386

HAYVENHURST AV
N/O ESCALON DR

TOTAL 11404 7:45 1302 5:15 1360
NORTH 6086 7:30 390 5:15 1027
SOUTH 5318 7:45 932 5:00 339

HAYVENHURST AV
AT PARTHENIA ST

TOTAL 6925 8:00 858 4:30 734
NORTH 2955 11:15 194 4:30 475
SOUTH 3970 8:00 677 2:15 292

HAYVENHURST AV
N/O ROSCOE BL

TOTAL 3804 7:15 420 4:30 450
NORTH 1158 7:00 119 4:45 191
SOUTH 2646 7:30 320 3:30 275

T-45

VOLUME COUNT SUMMARY FROM 1/ 1/84 TO 12/31/84

L O C A T I O N

PHYS. DESCR RG DY DATE DIR. VOLUME AM PEAK PM PEAK

HAYVENHURST AV
AT SAN JOSE STWV WE 02-29-84
TOTAL 7300 *
NORTH 3113 7:30
SOUTH 4187 7:30MANUAL COUNT
266 3:15
478 3:15
311
353HAYVENHURST AV
AT SAN JOSE STWV TH 03-22-84
TOTAL 8119
NORTH 3662 7:30
SOUTH 4457 7:30MANUAL COUNT
703 5:15
248 4:45
455 5:15
963
483
510HAYVENHURST AV
S/O SHERMAN WYWV FR 11-02-84
TOTAL 8185
NORTH 4629 7:45
SOUTH 3556 7:45MANUAL COUNT
664 4:30
382 4:30
458 4:00
916
640
302HAYVENHURST AV
AT VANOWEN STWV WE 02-22-84
TOTAL 8183
NORTH 4397 7:30
SOUTH 3786 7:45MANUAL COUNT
737 4:45
419 5:00
365 4:45
905
443
484HAYVENHURST AV
AT VENTURA BLWV MO 01-30-84
TOTAL 16407 *
NORTH 7543 7:30
SOUTH 8864 8:00MANUAL COUNT
444 4:45
931 3:00
758
624HAYVENHURST AV
AT VENTURA BLWV TH 02-23-84
TOTAL 15786
NORTH 6953 8:00
SOUTH 8833 8:30MANUAL COUNT
1411 4:45
495 5:00
960 2:45
1266
653
710HAYVENHURST AV
N/O VICTORY BLWV TH 02-23-84
TOTAL 6120
NORTH 2831 7:30
SOUTH 3289 7:45MANUAL COUNT
601 4:45
237 5:00
374 4:30
611
310
306HAYVENHURST PL
AT SCHOENBORN STWV FR 12-07-84
TOTAL 1451
NORTH 528 7:15
SOUTH 923 11:15MANUAL COUNT
179 4:15
80 4:15
146 12:15
159
103
110HAYMORTH AV
AT SUNSET BLHW FR 06-22-84
TOTAL 2408
NORTH 994 8:30
SOUTH 1414 9:45MANUAL COUNT
138 5:15
60 5:15
104 10:45
185
89
107HAZELTINE AV
AT CHANDLER BLEV TH 07-12-84
TOTAL 16727 *
NORTH 8098 7:45
SOUTH 8629 7:30MANUAL COUNT
423 5:00
759 4:30
971
701HAZELTINE AV
AT SHERMAN WYEV YU 02-07-84
TOTAL 9690
NORTH 5875 7:30
SOUTH 3815 7:30MANUAL COUNT
1028 4:30
516 4:30
512 4:15
1066
625
456HAZELTINE AV
S/O SHERMAN WYEV TH 11-08-84
TOTAL 11626
NORTH 6265 7:45
SOUTH 5361 7:30MANUAL COUNT
1055 4:30
562 4:45
544 5:00
1149
619
539HAZELTINE AV
AT VANOWEN STEV WE 01-04-84
TOTAL 11924
NORTH 6520 7:30
SOUTH 5404 7:45MANUAL COUNT
1044 4:30
502 4:30
546 4:30
1226
710
516

T-45

L O C A T I O N

VOLUME COUNT SUMMARY

FROM 1/ 1/84 TO 12/31/84

PHYS. DESCR	RG DY	DATE	DIR.	VOLUME	AM PEAK	PM PEAK
HIGHLAND AV S/O BEVERLY BL	CR TU	02-07-84	TOTAL	39976	7:30	5:30
			NORTH	18884	8:15	5:30
			SOUTH	21092	7:15	4:45
HIGHLAND AV AT CAMROSE DR	HW TH	03-01-84	TOTAL	76701	MANUAL COUNT	
			NORTH	35633	7:30	4:45
			SOUTH	41068	7:45	5:00
HIGHLAND AV AT FOUNTAIN AV	HW TH	08-30-84	TOTAL	15835	MANUAL COUNT	
			EAST	9157	8:45	5:00
			WEST	6678	8:15	5:00
HIGHLAND AV S/O FRANKLIN AV-JOG NR YUCCA ST	HW TH	12-06-84	TOTAL	58252	8:15	5:15
			NORTH	10087	11:00	11:30
			SOUTH	48165	8:15	5:15
HIGHLAND AV AT FRANKLIN AV-JOG NR MILNER RD-	HW TH	12-06-84	TOTAL	74014	9:00	4:45
			NORTH	28632	11:15	4:30
			SOUTH	45382	7:15	4:45
HIGHLAND AV AT MELROSE AV	HW TU	01-17-84	TOTAL	37382	7:45	4:30
			NORTH	19476	8:15	4:15
			SOUTH	17906	7:30	4:30
HIGHLAND AV AT OLYMPIC BL	HW TU	03-20-84	TOTAL	23205	7:45	5:00
			NORTH	10524	7:30	5:00
			SOUTH	12681	7:45	5:00
HIGHLAND AV AT ROMAINE ST	HW TH	05-17-84	TOTAL	43456	7:45	4:45
			NORTH	23517	7:45	4:45
			SOUTH	19939	7:30	11:45
HIGHLAND AV AT WILSHIRE BL	HW TU	01-10-84	TOTAL	26023	7:30	4:45
			NORTH	11950	8:00	4:45
			SOUTH	14073	7:30	5:00
HIGHLAND AV AT 3RD ST	HW WE	01-04-84	TOTAL	33656	7:30	5:00
			NORTH	16026	8:00	5:15
			SOUTH	17630	7:30	5:00
HIGHLAND AV AT 3RD ST	HW WE	03-14-84	TOTAL	35330	7:45	4:45
			NORTH	17447	7:45	4:15
			SOUTH	17883	7:30	4:45
HIGHLAND AV AT 8TH ST	HW WE	12-19-84	TOTAL	34532	8:30	5:00
			NORTH	12790	7:30	5:00
			SOUTH	21742	8:30	5:00
HIGHLANDER RD AT DEVERON RIDGE RD	HW WE	04-25-84	TOTAL	2560	7:00	5:45
			EAST	1645	7:00	6:00
			WEST	915	11:15	5:00

T-45

L O C A T I O N

VOLUME COUNT SUMMARY FROM 1/ 1/84 TO 12/31/84

PHYS. DESCR RG DY DATE DIR. VOLUME AM PEAK PM PEAK

HILGARD AV
S/O LE CONTE AV

300-3020-31 WR MO 07-23-84

TOTAL 13028 11:15 858 4:45 1169
NORTH 7269 11:15 480 4:30 644
SOUTH 5759 9:30 392 4:45 526HILGARD AV
AT MANNING AV

WR TU 04-10-84

TOTAL 17422 * MANUAL COUNT
NORTH 8986 7:30 757 5:00 814
SOUTH 8436 8:15 627 4:30 871HILGARD AV
AT MANNING AV

WR TU 11-06-84

TOTAL 17843 * MANUAL COUNT
NORTH 9327 7:45 822 4:45 731
SOUTH 8516 7:45 730 4:15 651HILGARD AV
AT STRATHMORE DR

WR TU 04-17-84

TOTAL 15338 * MANUAL COUNT
NORTH 7529 7:30 362 4:45 906
SOUTH 7809 7:15 802 5:00 522HILGARD AV
AT SUNSET BL

WR TU 02-07-84

TOTAL 9672 * MANUAL COUNT
NORTH 7985 9:00 279 4:30 1065
SOUTH 1687 7:45 270 4:00 89HILGARD AV
S/O SUNSET BL

300-2820-32 WR FR 07-20-84

TOTAL 16136 8:30 1156 4:15 1362
NORTH 7643 11:15 503 4:15 997
SOUTH 8493 7:45 1065 7:00 552HILL ST
AT JEFFERSON BL

C00-2828-22 CR FR 01-06-84

TOTAL 6949 7:00 559 4:30 1013
NORTH 2967 7:15 400 3:15 348
SOUTH 3982 10:45 288 4:30 777HILL ST
S/O PICO BL

C00-2828-22 CR WE 10-10-84

TOTAL 10171 7:30 836 3:30 1035
NORTH 5391 7:15 496 3:30 529
SOUTH 4780 11:15 359 4:15 546HILL ST
AT TEMPLE ST

CR TH 02-02-84

TOTAL 21696 * MANUAL COUNT
NORTH 10426 9:00 450 4:30 1412
SOUTH 11270 7:45 1545 3:00 423HILL ST
AT TEMPLE ST

C00-3040-34 CR TU 02-14-84

TOTAL 20029 7:30 1899 4:45 1706
NORTH 10549 11:15 809 4:45 1330
SOUTH 9480 7:30 1500 12:45 533HILL ST
N/O TEMPLE ST

C00-2435-23 CR TU 09-18-84

TOTAL 16869 7:45 1658 4:30 1783
NORTH 7560 11:15 476 4:30 1413
SOUTH 9309 7:45 1461 12:30 541HILL ST
N/O TEMPLE ST

C00-3040-24 CR WE 10-10-84

TOTAL 18166 7:30 1900 4:30 1876
NORTH 8260 11:15 521 4:30 1433
SOUTH 9906 7:30 1683 12:30 564HILL ST
S/O WASHINGTON BL

300-3030-22 CR TU 05-22-84

TOTAL 11317 8:00 1093 3:45 1077
NORTH 5798 11:00 511 3:15 562
SOUTH 5519 8:00 633 3:45 526

L O C A T I O N

FROM 1/ 1/84 TO 12/31/84

VOLUME COUNT SUMMARY

PHYS. DESC R G DY DATE DIR. VOLUME AM PEAK PM PEAK

LOC	PHYS. DESC	R	G	DY	DATE	DIR.	VOLUME	AM PEAK	PM PEAK
HILL ST AT 1ST ST	TOTAL	CR	WE		01-04-84		14754 *		
	NORTH						6128	7:00	318 4:30
	SOUTH						8626	7:45	952 4:15
HILL ST AT 1ST ST	TOTAL	CR	TH		07-26-84		17048	8:00	1430 11:30
	NORTH						6904	11:15	559 5:15
	SOUTH						10144	7:30	1138 11:45
HILL ST AT 5TH ST	TOTAL	CR	MO		08-13-84		20358	8:30	1391 5:00
	NORTH						10549	10:45	658 5:00
	SOUTH						9809	8:30	839 4:30
HILL ST S/O 7TH ST	TOTAL	CR	MO		07-23-84		15518	10:45	1168 5:00
	NORTH						7938	11:15	597 4:15
	SOUTH						7580	8:15	665 5:15
HILL ST N/O 7TH ST	TOTAL	CR	TU		07-24-84		16194	11:15	1160 4:15
	NORTH						7822	11:15	546 4:15
	SOUTH						8372	9:15	726 11:30
HILL ST N/O 17TH ST	TOTAL	CR	MO		06-04-84		12205	7:30	952 4:00
	NORTH						5581	7:15	516 3:15
	SOUTH						6624	11:15	497 4:15
HILL ST N/O 17TH ST	TOTAL	CR	MO		06-04-84		12205	7:30	952 4:00
	NORTH						5581	7:15	516 3:15
	SOUTH						6624	11:15	497 4:15
HILLCREST DR AT ADAMS BL	TOTAL	HW	TH		09-27-84		849	7:15	64 5:00
	NORTH						570	7:00	44 5:00
	SOUTH						279	7:45	23 9:30
HILLCREST DR AT ADAMS BL	TOTAL	HW	TU		10-16-84		676 *		
	NORTH						467	8:00	56 5:00
	SOUTH						209	7:45	20 3:00
HOBART BL -JOG NR SERRANO- S/O FOUNTAIN AV	TOTAL	CR	TU		01-03-84		2594	10:45	181 5:15
	NORTH						1351	10:45	98 5:00
	SOUTH						1243	10:45	83 5:45
HOBART BL -JOG NR SERRANO- N/O FOUNTAIN AV	TOTAL	HW	TU		01-03-84		4481	11:15	253 5:00
	NORTH						1905	11:15	108 5:45
	SOUTH						2576	11:00	145 5:15
HOBART BL -JOG NR SERRANO- AT FOUNTAIN AV	TOTAL	HW	WE		03-21-84		2781 *		
	NORTH						1151	7:30	93 3:15
	SOUTH						1630	7:00	117 4:00
HOBART BL AT 4TH ST	TOTAL	HW	TU		05-22-84		5250	7:30	507 4:30
	NORTH						2888	7:30	158 4:30
	SOUTH						2362	7:30	349 4:45

T-45

L O C A T I O N

VOLUME COUNT SUMMARY

FROM 1/ 1/84 TO 12/31/84

PHYS. DESCR RG DY DATE DIR. VOLUME AM PEAK PM PEAK

LOC	PHYS. DESCR	RG	DY	DATE	DIR.	VOLUME	AM PEAK	PM PEAK
HOBART BL AT 4TH ST	TOTAL	5068	*					
	NORTH	2754		08-17-84		7:45	MANUAL COUNT	412
	SOUTH	2314				7:30	5:00	173
HOBART BL AT 5TH ST	TOTAL	5223		06-20-84		7:30	4:30	530
	NORTH	2752				11:15	4:30	169
	SOUTH	2471				7:30	11:45	163
HOBART BL AT 5TH ST	TOTAL	5364	*	08-23-84				
	NORTH	2589				7:45	MANUAL COUNT	390
	SOUTH	2775				7:30	4:30	172
HOLLYWOOD BL AT ALEXANDRIA AV	TOTAL	25205		05-25-84		7:45	16:44	1898
	EAST	12055				7:45	8:29	923
	WEST	13150				8:00	5:15	985
HOLLYWOOD BL AT BERENDO ST	TOTAL	18383	*	08-07-84				
	EAST	9985				9:00	MANUAL COUNT	941
	WEST	8398				8:00	5:00	824
HOLLYWOOD BL AT SIERRA BONITA AV	TOTAL	25388		04-10-84		8:15	17:55	2015
	EAST	14683				9:00	8:21	1267
	WEST	10705				8:00	9:98	769
HOLLYWOOD BL AT SIERRA BONITA AV	TOTAL	21138	*	07-10-84				
	EAST	11992				8:15	MANUAL COUNT	1244
	WEST	9146				7:45	4:30	630
HOLLYWOOD BL E/O WESTERN AV	TOTAL	24942		07-17-84		11:15	16:87	2060
	EAST	9116				10:45	8:20	983
	WEST	15826				11:15	8:72	1086
HOLLYWOOD FWY -NBF AT RAMPART- AT BELLEVUE AV	TOTAL	5406		01-24-84		7:15	5:62	329
	NORTH	4903				7:15	5:10	291
	SOUTH	503				7:00	4:30	47
HOLLYWOOD FWY -S/B OFF- AT ALVARADO ST	TOTAL	36918	*	10-26-84				
	EAST	19782				7:15	MANUAL COUNT	2173
	WEST	17136				7:15	19:34	938
HOLLYWOOD FWY -S/B OFF- N/O CAHUENGA BL	TOTAL	3960		05-08-84		8:15	5:63	290
HOMEWOOD RD AT BONHILL RD	TOTAL	1203		03-27-84		7:45	107	114
	NORTH	636				7:45	62	67
	SOUTH	567				10:15	62	47
HOOPER AV -CTY- N/O SLAUSON AV -CTY-	TOTAL	8272		03-06-84		7:00	634	914
	NORTH	4070				7:15	4:29	328
	SOUTH	4202				11:15	199	590

L O C A T I O N

VOLUME COUNT SUMMARY FROM 1/ 1/84 TO 12/31/84

PHYS. DESCR	RG DY	DATE	DIR.	VOLUME	AM PEAK	PM PEAK
HOOPER AV S/O 15TH ST	CR MO	06-11-84	TOTAL	6300	6:30	3:30
			NORTH	2758	6:30	3:15
			SOUTH	3542	11:15	3:45
HOOPER AV AT 47TH ST	SR FR	12-07-84	TOTAL	10128	7:15	4:15
			NORTH	4829	7:15	3:30
			SOUTH	5299	11:15	4:15
HOOPER ST N/O ADAMS BL	CR MO	08-06-84	TOTAL	24845	8:30	2:30
			NORTH	13231	11:15	8:45
			SOUTH	11614	8:15	3:00
HOOPER ST N/O ADAMS BL	HW MO	09-17-84	TOTAL	27019	7:45	4:15
			NORTH	13821	7:30	4:30
			SOUTH	13198	8:00	4:00
HOOPER ST AT CARONDELET ST	HW FR	09-29-84	TOTAL	27973	7:30	4:30
			NORTH	13535	7:30	4:15
			SOUTH	14438	7:30	4:30
HOOPER ST AT CARONDELET ST	HW TU	10-23-84	TOTAL	29710	* 8:00	MANUAL COUNT
			NORTH	16520	7:00	5:00
			SOUTH	13190	7:00	5:00
HOOPER ST AT OLYMPIC BL	CR TH	02-02-84	TOTAL	26407	7:30	4:45
			NORTH	13455	7:30	4:45
			SOUTH	12952	7:30	4:30
HOOPER ST N/O SLAUSON AV	SR TU	03-06-84	TOTAL	12470	7:00	4:45
			NORTH	6104	7:00	4:00
			SOUTH	6366	11:15	5:00
HOOPER ST AT SUNSET BL	HW WE	03-14-84	TOTAL	6429	* 7:30	MANUAL COUNT
			NORTH	6251	9:00	4:45
			SOUTH	178	9:00	4:45
HOOPER ST AT 3RD ST	CR MO	01-30-84	TOTAL	2081	7:45	4:45
			NORTH	672	11:15	5:00
			SOUTH	1409	7:45	4:00
HOOPER ST AT 3RD ST	HW FR	04-13-84	TOTAL	1820	* 7:30	MANUAL COUNT
			NORTH	474	7:45	4:45
			SOUTH	1346	7:45	3:45
HOOPER ST N/O 6TH ST	HW MO	10-15-84	TOTAL	4242	7:45	4:45
			NORTH	2029	11:15	4:45
			SOUTH	2213	7:45	4:00
HOOPER ST N/O 20TH ST	CR FR	06-15-84	TOTAL	36547	8:15	4:30
			NORTH	17556	8:15	4:30
			SOUTH	18991	11:15	5:00

T-45

L O C A T I O N

HOOVER ST
AT 28TH ST -JOG NR 27TH ST-

HOOVER ST
AT 135TH ST

HOPE ST
S/O PICO BL

HORTENSE ST
AT VISTA DEL MONTE AV

HUBBARD ST
AT GLENDAKS BL

HUGHES AV
S/O VENICE BL

HUNTINGTON DR
W/O TOPAZ ST

HUNTINGTON DR
W/O TOPAZ ST

HUNTINGTON DR -NORTH-
AT MERCURY AV

HUNTINGTON DR -SOUTH-
AT POPLAR BL

HUSTON ST
AT KESTER AV

HYPERION AV
AT ROWENA AV

HYPERION AV
AT ROWENA AV

VOLUME COUNT SUMMARY

FROM 1/ 1/84 TO 12/31/84

PHYS. DESCR RG DY DATE DIR. VOLUME AM PEAK PM PEAK

HW MO 05-14-84 *
TOTAL 21114 *
NORTH 9578 7:30 594 4:30 1093
SOUTH 11536 7:45 839 4:45 1080

SR TU 03-27-84 *
TOTAL 608 *
NORTH 171 7:00 15 4:00 18
SOUTH 437 7:15 59 4:45 33

CR WE 10-10-84
TOTAL 6146
NORTH 2982 11:15 509 4:30 608
SOUTH 3164 11:15 255 4:15 309
11:15 254 4:30 303

EV FR 06-22-84 *
TOTAL 2824 *
EAST 1191 8:00 83 4:30 127
WEST 1633 8:00 125 4:30 164

EV TH 01-12-84
TOTAL 13886
EAST 7141 11:15 820 5:00 1278
WEST 6745 7:30 524 5:15 576

WR TH 04-12-84
TOTAL 8256
NORTH 4346 8:00 693 4:30 779
SOUTH 3910 7:30 322 4:45 426

CR TH 05-03-84
TOTAL 25378
EAST 11176 7:15 2978 4:30 2322
WEST 14202 7:15 2573 2:15 731

CR TH 05-04-84
TOTAL 9011
EAST 6345 11:15 499 4:30 883
WEST 2666 7:30 189 3:45 207

CR FR 02-03-84 *
TOTAL 2018 *
EAST 423 7:45 38 5:00 43
WEST 1595 7:45 163 4:00 143

CR FR 10-19-84 *
TOTAL 26578 *
EAST 13827 7:45 630 4:45 1766
WEST 12751 7:30 1903 4:45 727

EV MO 04-16-84 *
TOTAL 1627 *
EAST 387 7:30 38 4:45 32
WEST 1240 7:45 56 5:00 163

HW WE 12-12-84
TOTAL 26076
NORTH 14744 7:30 2422 5:00 2511
SOUTH 11332 7:30 857 5:15 1666
7:30 1565 4:30 872

HW FR 12-14-84 *
TOTAL 27001 *
NORTH 13933 7:30 760 5:00 1703
SOUTH 13068 7:30 1477 5:00 902

T-45

L O C A T I O N

VOLUME COUNT SUMMARY FROM 1/ 1/84 TO 12/31/84

PHYS. DESCR RG DY DATE DIR. VOLUME AM PEAK PM PEAK

PHYS. DESCR	RG	DY	DATE	DIR.	VOLUME	AM PEAK	PM PEAK
HYPERION AV AT SUNSET BL	HW	MO	08-13-84	TOTAL	1536	* 7:15	MANUAL COUNT 36 5:00
				NORTH	538		130 4:45
				SOUTH	998		66 68
IDAHO AV AT BARRINGTON AV	WR	TH	11-15-84	TOTAL	1869	* 7:45	MANUAL COUNT 95 4:45
				EAST	1461		26 4:45
				WEST	408		163 53
IDAHO AV W/O BUNDY DR	WR	MO	04-02-84	TOTAL	7915	7:45	658 5:00
				EAST	4076	11:15	263 5:00
				WEST	3839	8:00	405 5:00
IDAHO AV AT BUNDY DR	WR	TU	07-17-84	TOTAL	6688	* 8:00	MANUAL COUNT 255 4:15
				EAST	4042		243 4:30
				WEST	2646		475 231
IMPERIAL HWY E/O AVIATION BL	SR	TU	01-31-84	TOTAL	47892	7:15	3867 3:00
				EAST	26321	11:15	1674 3:30
				WEST	21571	6:30	2967 2:30
IMPERIAL HWY AT AVIATION BL	SR	MO	12-10-84	TOTAL	54968	6:45	4171 4:15
				EAST	30691	11:15	2040 4:15
				WEST	24277	6:30	3065 2:30
IMPERIAL HWY AT BROADWAY -CENTRAL-	SR	TH	09-27-84	TOTAL	33350	* 7:15	MANUAL COUNT 1220 4:00
				EAST	17441		1494 4:00
				WEST	15909		1670 1222
IMPERIAL HWY AT BROADWAY -CENTRAL-	SR	MO	12-03-84	TOTAL	32836	7:15	2573 3:45
				EAST	16209	7:15	1203 3:45
				WEST	16627	6:30	1377 3:15
IMPERIAL HWY AT FIGUEROA ST	SR	FR	10-19-84	TOTAL	41262	* 7:45	MANUAL COUNT 1274 4:15
				EAST	19953		1908 4:30
				WEST	21309		2065 1698
IMPERIAL HWY E/O SEPULVEDA BL	SR	TU	01-31-84	TOTAL	37519	7:30	2731 4:45
				EAST	18421	7:15	1437 12:45
				WEST	19098	11:15	1361 4:30
INDEPENDENCE AV AT NORDHOFF ST	WV	TU	02-28-84	TOTAL	2749	* 7:15	MANUAL COUNT 151 4:30
				NORTH	1579		23 4:30
				SOUTH	1170		153 183
INDEPENDENCIA ST AT TOPANGA CANYON BL	WV	TH	07-28-84	TOTAL	712	7:45	97 6:30
				EAST	242	7:30	50 7:30
				WEST	470	7:45	48 6:30
INDEX ST AT RUFFNER AV	WV	TH	09-20-84	TOTAL	582	* 7:30	MANUAL COUNT 24 3:00
				EAST	338		17 5:00
				WEST	244	8:15	38 32

T-45

L O C A T I O N

VOLUME COUNT SUMMARY FROM 1/1/84 TO 12/31/84

PHYS. DESCR RG DY DATE DIR. VOLUME AM PEAK PM PEAK

INDEX ST AT RUFFNER AV	A00-1818-11	WV FR	11-30-84	TOTAL EAST WEST	720 442 278	7:15 7:15 8:00	47 32 19	4:00 5:45 6:15	77 53 31
INDIANA ST AT OLYMPIC BL	200-2525-11	CR WE	02-01-84	TOTAL NORTH SOUTH	8421 2482 5939	11:15 11:15 6:15	632 196 480	11:30 3:15 11:30	653 282 448
INGLEWOOD AV N/O CULVER BL	C00-3030-22	WR WE	01-18-84	TOTAL NORTH SOUTH	14266 7463 6803	8:00 8:00 7:45	1284 665 647	5:00 5:15 5:00	1552 871 688
INGLEWOOD BL S/O VENICE BL	B00-1818-11	WR TU	04-10-84	TOTAL NORTH SOUTH	8332 3971 4361	7:30 7:45 7:30	631 341 292	5:00 5:00 5:00	916 395 521
INGOMAR ST AT FALLBROOK AV	A00-1818-11	WV TU	08-14-84	TOTAL EAST WEST	810 378 432	7:00 7:00 6:45	62 34 30	6:00 6:00 6:00	80 33 47
INGOMAR ST AT MARCH AV		WV TH	09-06-84	TOTAL EAST WEST	859 * 505 354	7:45 7:15	41 29	3:00 5:00	50 38
INGOMAR ST AT PLATT AV	A00-3017-11	WV TH	07-19-84	TOTAL EAST WEST	1036 388 648	8:00 7:45 8:00	96 38 58	6:45 2:45 6:45	110 36 94
INGOMAR ST AT RESEDA BL	A00-1818-11	WV TH	11-29-84	TOTAL EAST WEST	966 663 303	7:45 7:45 7:30	86 68 21	3:30 3:45 9:30	78 58 32
IOWA AV AT FEDERAL AV		WR TH	11-15-84	TOTAL EAST WEST	2180 * 954 1226	8:00 7:45	95 99	4:45 4:45	79 150
IOWA AV AT WESTGATE AV		WR MO	11-26-84	TOTAL EAST WEST	1397 * 608 789	7:45 8:15	56 58	5:00 3:00	64 71
JEFFERSON BL E/O BROADWAY -CENTRAL-	C00-2020-22	CR MO	08-06-84	TOTAL EAST WEST	9339 4289 5050	7:15 11:15 10:00	662 291 390	3:30 4:00 3:30	834 397 445
JEFFERSON BL E/O BROADWAY -CENTRAL-	C00-2828-22	HW TH	09-20-84	TOTAL EAST WEST	11224 5444 5780	7:15 7:00 7:15	950 369 588	4:30 4:30 4:00	1212 601 644
JEFFERSON BL AT FIGUEROA ST	G04-5540-54	CR WE	04-05-84	TOTAL EAST WEST	24247 15962 8285	7:30 7:30 11:15	1674 1117 583	4:30 5:00 4:30	2493 1494 1013

L O C A T I O N

VOLUME COUNT SUMMARY

FROM 1/ 1/84 TO 12/31/84

PHYS. DESCR	RG DY	DATE	DIR.	VOLUME	AM PEAK	PM PEAK
JEFFERSON BL AT FLOWER ST	CR TH	04-05-84	TOTAL	20536	7:30 1396	4:30 2383
			EAST	10673	7:30 753	4:30 1036
			WEST	9863	11:15 703	4:30 1347
JEFFERSON BL AT FLOWER ST	HW MO	09-17-84	TOTAL	16236	* MANUAL COUNT	
			EAST	9038	7:30 480	3:45 729
			WEST	7198	7:30 657	3:30 772
JEFFERSON BL AT HILL ST	CR FR	01-06-84	TOTAL	13826	7:30 1088	4:30 1508
			EAST	7062	7:15 488	4:30 801
			WEST	6764	7:30 614	4:15 721
JEFFERSON BL AT HOOVER ST	HW TH	05-03-84	TOTAL	23217	* MANUAL COUNT	
			EAST	12208	7:30 520	4:30 619
			WEST	11009	7:15 1088	4:15 926
JEFFERSON BL E/O LA CIENEGA BL	HW TU	04-17-84	TOTAL	15499	7:30 1437	4:30 1563
			EAST	7079	7:30 668	4:30 800
			WEST	8420	7:00 835	4:30 763
JEFFERSON BL AT MCCLINTOCK AV	HW TU	08-28-84	TOTAL	5543	* MANUAL COUNT	
			NORTH	3022	9:00 412	4:30 883
			SOUTH	2521	8:15 243	5:00 187
JEFFERSON BL AT MCCLINTOCK AV	HW TH	11-29-84	TOTAL	22517	* MANUAL COUNT	
			EAST	11411	7:45 1074	3:30 876
			WEST	11106	9:00 512	4:45 1300
JEFFERSON BL AT MESMER AV	WR TU	11-06-84	TOTAL	27552	* MANUAL COUNT	
			EAST	13145	7:30 1008	3:15 1141
			WEST	14407	7:00 1453	3:15 1084
JEFFERSON BL AT NATIONAL BL	HW TU	01-10-84	TOTAL	13413	* MANUAL COUNT	
			NORTH	7388	7:45 652	3:30 645
			SOUTH	6025	7:15 571	4:45 479
JEFFERSON BL AT POTOMAC AV	HW WE	05-23-84	TOTAL	11660	7:30 950	4:45 1156
			EAST	6090	7:45 462	4:45 603
			WEST	5570	7:30 501	5:00 560
JEFFERSON BL AT POTOMAC AV	HW FR	09-28-84	TOTAL	14912	* MANUAL COUNT	
			EAST	7226	7:30 503	4:30 684
			WEST	7686	7:30 677	4:45 682
JEFFERSON BL AT RODEO RD	HW TH	01-12-84	TOTAL	14632	* MANUAL COUNT	
			NORTH	7120	7:30 571	4:00 659
			SOUTH	7512	7:15 657	5:00 659
JEFFERSON BL E/O SAN DIEGO FWY	WR TH	02-02-84	TOTAL	36474	11:15 2775	4:45 2991
			EAST	16564	11:15 1259	4:45 1621
			WEST	19910	11:15 1516	12:00 1651

T-45

L O C A T I O N

VOLUME COUNT SUMMARY

FROM 1/ 1/84 TO 12/31/84

PHYS. DESCR RG DY DATE DIR. VOLUME AM PEAK PM PEAK

JEFFERSON BL
AT VERMONT AV

HW FR 04-20-84

TOTAL 24368 *
NORTH 12868 7:45
SOUTH 11500 8:00
MANUAL COUNT
965 3:00
734 4:00
1038
1045

JEFFERSON BL
AT VERMONT AV

HW TH 11-21-84

TOTAL 22951 *
EAST 9338 7:30
WEST 13613 8:30
MANUAL COUNT
857 3:45
576 4:15
709
1657

JEFFERSON BL
E/O WESTERN AV

HW FR 07-13-84

TOTAL 12230
EAST 7294 7:30
WEST 4936 11:15
4:45
905
522
409

JEFFERSON BL
W/O WESTERN AV

CR MO 08-06-84

TOTAL 13420
EAST 7052 8:45
WEST 6368 11:15
761 3:15
464 3:15
314 1:00
1081
627
478

JEFFERSON BL
W/O WESTERN AV

HW MO 09-17-84

TOTAL 14813
EAST 7364 7:45
WEST 7449 7:30
1193 4:15
719 4:00
492 4:30
1337
608
751

JORDAN AV
AT GAULT ST

WV TH 12-27-84

TOTAL 842 *
NORTH 246 9:00
SOUTH 596 9:00
MANUAL COUNT
19 3:15
23 3:00
27
72

JUANITA AV
AT 3RD ST

HW TH 10-25-84

TOTAL 821 *
NORTH 79 7:45
SOUTH 742 8:00
MANUAL COUNT
8 4:00
54 4:15
8
97

JUSTICE ST
AT SADRING AV

WV MO 07-23-84

TOTAL 911
EAST 454 7:45
WEST 457 11:15
68 5:45
50 6:00
23 5:45
109
43
66

KENMORE AV
AT SUNSET BL

HW TH 04-19-84

TOTAL 3465
NORTH 859 11:15
SOUTH 2606 11:15
321 3:45
72 2:15
258 3:45
396
83
329

KENMORE AV
AT SUNSET BL

HW MO 07-16-84

TOTAL 2501 *
NORTH 462 9:00
SOUTH 2039 8:45
MANUAL COUNT
37 5:00
83 3:45
58
281

KENMORE AV
AT 1ST ST

CR TU 03-06-84

TOTAL 3564
NORTH 2425 7:45
SOUTH 1139 8:00
269 4:45
152 4:45
121 4:45
393
299
94

KENMORE AV
AT 1ST ST

HW TU 05-08-84

TOTAL 3578 *
NORTH 2368 7:45
SOUTH 1210 8:00
MANUAL COUNT
130 5:00
136 4:30
288
81

KENMORE AV
AT 5TH ST

CR WE 12-05-84

TOTAL 3719
NORTH 1970 7:45
SOUTH 1749 7:00
283 4:45
111 4:45
176 4:00
408
283
149

PHYS. DESC	RG DY	DATE	DIR.	VOLUME	AM PEAK	PM PEAK
KENNY DR						
A00-1717-11	WV TU	05-01-84	TOTAL	709	7:30	3:30
			NORTH	310	11:15	7:00
			SOUTH	399	7:30	3:30
KENTER AV						
C00-1516-11	HW TH	01-19-84	TOTAL	5802	7:45	5:00
			NORTH	3235	11:15	5:00
			SOUTH	2567	8:30	3:15
KENTER AV						
C00-1818-11	WR TH	03-29-84	TOTAL	10270	8:15	5:00
			NORTH	5114	11:15	5:15
			SOUTH	5156	7:15	5:00
KERWOOD AV						
A00-1818-11	WR TU	05-22-84	TOTAL	1610	8:15	5:30
			NORTH	694	8:45	5:30
			SOUTH	916	8:00	5:15
KESTER AV						
EV MO	04-16-84		TOTAL	18616	*	MANUAL COUNT
			NORTH	8328	8:00	4:45
			SOUTH	10288	7:30	5:00
KESTER AV						
EV FR	08-10-84		TOTAL	12818	*	MANUAL COUNT
			NORTH	4906	9:00	5:00
			SOUTH	7912	7:30	4:30
KESTER AV						
EV MO	02-06-84		TOTAL	17655	7:45	4:45
			NORTH	9599	8:00	4:45
			SOUTH	8056	7:30	4:15
KESTER AV						
EV TU	11-06-84		TOTAL	19272	7:45	4:30
			NORTH	9903	7:45	4:30
			SOUTH	9369	7:45	3:15
KESTER AV						
EV MO	02-06-84		TOTAL	19002	7:45	4:45
			NORTH	9716	11:15	5:15
			SOUTH	9286	7:30	4:15
KESWICK ST						
WV FR	08-25-84		TOTAL	1041	11:15	5:15
			EAST	673	11:15	5:15
			WEST	368	8:15	5:00
KESWICK ST						
WV TH	10-18-84		TOTAL	646	*	MANUAL COUNT
			EAST	296	7:00	3:45
			WEST	350	7:00	5:00
KILLION ST						
WV FR	07-13-84		TOTAL	9803	*	MANUAL COUNT
			NORTH	3409	8:45	5:00
			SOUTH	6394	8:15	3:30
KINGSLEY DR-JOG NR ARDMORE AV-						
A00-1818-11	HW MO	10-22-84	TOTAL	2238	7:15	3:00
			NORTH	1003	10:00	5:45
			SOUTH	1235	7:15	5:30

T-45

L O C A T I O N

VOLUME COUNT SUMMARY FROM 1/ 1/84 TO 12/31/84

PHYS. DESCR RG DY DATE DIR. VOLUME AM PEAK PM PEAK

KINROSS AV
M/O GLENDON AV

300-2830-22 WR WE 07-15-84

TOTAL 6643 11:15 396 9:00 537
EAST 2789 11:15 159 9:00 268
WEST 3854 11:00 245 7:15 297

KINSEY DR
S/O EXPOSITION BL

G30-1212-11 HW MO 05-07-84

TOTAL 225 11:15 24 11:30 35
NORTH 110 11:15 14 11:30 21
SOUTH 115 8:30 15 1:15 20

KITTRIDGE ST
AT RIVERTON AV

EV WE 07-06-84

TOTAL 716 * MANUAL COUNT
EAST 460 7:30 33 3:45 64
WEST 256 7:30 19 4:15 29

KNOBHILL DR
AT ROUND VALLEY DR

EV TU 07-03-84

TOTAL 225 * MANUAL COUNT
EAST 143 8:30 11 4:45 19
WEST 82 7:15 12 4:45 7

KNOX ST
AT VERMONT AV

SR WE 04-18-84

TOTAL 2278 * MANUAL COUNT
EAST 1395 7:45 61 4:30 195
WEST 883 8:30 68 4:15 94

L ST
AT AVALON BL

SR MO 11-19-84

TOTAL 5188 * MANUAL COUNT
EAST 2169 7:30 145 3:00 205
WEST 3019 7:30 216 4:00 291

L ST
AT FIGUEROA PL

SR WE 09-12-84

TOTAL 4005 * MANUAL COUNT
EAST 2838 8:45 221 4:00 281
WEST 1167 7:30 148 4:15 65

LA BREA AV
AT BEVERLY BL

300-4040-44 HW WE 01-18-84

TOTAL 41767 8:00 3065 4:45 3339
NORTH 20642 11:15 1282 5:15 1867
SOUTH 21125 7:45 1813 4:30 1507

LA BREA AV
S/O BEVERLY BL

300-4530-43 WR TU 02-07-84

TOTAL 41005 8:00 5107 4:45 3300
NORTH 20454 11:15 1329 4:45 1793
SOUTH 20551 7:30 1922 4:45 1507

LA BREA AV
AT FRANKLIN AV

HW TH 03-08-84

TOTAL 11683 * MANUAL COUNT
NORTH 9261 8:45 528 5:00 986
SOUTH 2422 8:15 357 5:00 120

LA BREA AV
AT MELROSE AV

300-4040-44 HW TH 03-22-84

TOTAL 42445 8:00 2881 5:00 3229
NORTH 21262 11:15 1174 5:00 1847
SOUTH 21183 7:45 1692 3:15 1430

LA BREA AV
AT ROSEWOOD AV -HWOOD

300-4040-44 HW MO 04-30-84

TOTAL 45474 8:00 2908 5:00 3914
NORTH 33986 11:15 1985 5:00 3157
SOUTH 11488 7:30 962 3:45 872

LA BREA AV
AT ROSEWOOD AV -HWOOD

HW MO 05-07-84

TOTAL 39524 * MANUAL COUNT
NORTH 19465 8:15 1318 5:00 1967
SOUTH 20059 7:45 1922 4:30 1413

VOLUME COUNT SUMMARY

FROM 1/ 1/84 TO 12/31/84

L O C A T I O N

DIR. VOLUME AM PEAK PM PEAK

PHYS. DESCR	RG DY	DATE	DIR.	VOLUME	AM PEAK	PM PEAK
LA BREA AV AT SUNSET BL	300-4040-44	HW TU 03-20-84	TOTAL	35237	8:30 2306	4:45 2446
			NORTH	18123	11:15 1012	5:08 1382
			SOUTH	17114	8:30 1346	1:15 1073
LA BREA AV E/O WILSHIRE BL	C00-4040-44	HW TU 01-10-84	TOTAL	48935	7:30 3781	4:45 3898
			EAST	19486	10:45 1562	5:08 1653
			WEST	29449	7:30 2475	4:45 2296
LA BREA AV AT WILSHIRE BL	C00-4040-44	HW TU 01-10-84	TOTAL	48935	7:30 3781	4:45 3898
			NORTH	19486	10:45 1562	5:08 1653
			SOUTH	29449	7:30 2475	4:45 2296
LA BREA AV AT 3RD ST	300-4040-44	HW TU 03-13-84	TOTAL	41831	8:00 3289	5:00 3369
			NORTH	20028	8:00 1327	5:00 1817
			SOUTH	21803	7:30 2009	5:00 1552
LA BREA AV S/O 21ST ST	C00-4030-43	CR TU 06-19-84	TOTAL	53202	8:15 3394	5:00 3765
			NORTH	27998	8:00 1933	4:30 1927
			SOUTH	25204	8:15 1485	5:00 1859
LA BREA AV N/O 63RD ST	C00-3240-23	SR MO 01-23-84	TOTAL	28332	7:30 2089	5:00 2513
			NORTH	14178	7:30 1082	4:45 1139
			SOUTH	14154	7:15 1007	5:15 1384
LA CANADA WY AT RADWIN AV	C80-1515-11	EV TH 04-26-84	TOTAL	1214	7:45 82	6:15 106
			NORTH	637	11:15 37	5:15 68
			SOUTH	577	7:45 56	2:45 48
LACHMAN LN AT MERIVALE LN	WR MO 11-19-84		TOTAL	2093	* MANUAL COUNT	
			NORTH	987	7:45 68	4:00 104
			SOUTH	1106	8:15 122	3:00 73
LA CIENEGA BL S/O BEVERLY BL	C00-4035-43	WR FR 02-03-84	TOTAL	43669	11:15 2474	5:30 3250
			NORTH	21640	11:15 1279	5:30 1857
			SOUTH	22029	8:15 1455	1:00 1437
LA CIENEGA BL AT BURTON WY	HW TU 11-13-84		TOTAL	41803	* MANUAL COUNT	
			NORTH	20395	8:15 1556	3:15 1626
			SOUTH	21408	8:15 1517	5:00 1824
LA CIENEGA BL S/O CADILLAC AV	C00-4545-43	WR MO 06-11-84	TOTAL	58930	7:45 4228	5:00 4147
			NORTH	24850	8:00 2119	4:45 1815
			SOUTH	34080	7:45 2124	5:45 2473
LA CIENEGA BL AT CLEMSON ST	HW MO 03-26-84		TOTAL	66871	* MANUAL COUNT	
			NORTH	34535	7:15 2823	5:00 2531
			SOUTH	32336	7:15 2455	5:00 2926
LA CIENEGA BL AT CORBETT ST	C00-4040-44	WR TU 11-20-84	TOTAL	70335	7:30 5001	5:00 5495
			NORTH	34484	7:45 2680	4:45 2630
			SOUTH	35851	7:15 2426	5:15 2926

T-45

VOLUME COUNT SUMMARY

L O C A T I O N

PHYS. DESCR

DATE

DIR. VOLUME

AM PEAK

PM PEAK

FROM 1/1/84 TO 12/31/84

LOC	PHYS. DESCR	DATE	DIR.	VOLUME	AM PEAK	PM PEAK
LA CIENEGA BL AT CORBETT ST	HW MO	12-03-84	TOTAL	70158 *		
			NORTH	36309	7:30	2731 5:00
			SOUTH	33849	7:15	2537 4:45
LA CIENEGA BL N/O FAIRVIEW BL	WR FR	01-20-84	TOTAL	78372	7:45	6638 5:00
			NORTH	39574	7:45	3407 4:45
			SOUTH	38798	7:15	3336 5:45
LA CIENEGA BL AT OLYMPIC BL	WR TH	03-15-84	TOTAL	38471 *		
			NORTH	19223	8:15	1462 4:30
			SOUTH	19248	8:15	1164 5:00
LA CIENEGA BL AT RODEO RD	HW TH	09-20-84	TOTAL	66635 *		
			NORTH	35315	7:45	3068 4:45
			SOUTH	31320	7:15	2543 5:00
LA CIENEGA BL S/O VENICE BL	WR TH	04-16-84	TOTAL	29463	7:45	2162 5:15
			NORTH	10033	7:45	967 4:30
			SOUTH	19430	7:45	1195 5:00
LA FAYETTE RD AT 16TH PL	HW FR	09-14-84	TOTAL	2075	7:30	207 2:45
			NORTH	746	7:15	119 4:45
			SOUTH	1329	7:45	93 2:45
LA FAYETTE PK PL-JG NR OCCDNTL N/O 6TH ST	HW TU	05-01-84	TOTAL	3476	8:15	225 4:45
			NORTH	1645	11:15	78 4:45
			SOUTH	1831	8:15	186 4:15
LA FAYETTE PK PL-JG AT BENTON- AT 6TH ST	HW FR	07-20-84	TOTAL	2490 *		
			NORTH	1572	7:45	93 5:00
			SOUTH	918	7:45	85 4:15
LA FAYETTE PK PL-JG AT BENTON- AT 6TH ST	HW FR	09-07-84	TOTAL	2875	7:45	182 4:30
			NORTH	1747	11:15	112 4:30
			SOUTH	1128	7:45	101 4:15
LA JOLLA AV AT BEVERLY BL	HW MO	07-09-84	TOTAL	1752	9:00	159 4:00
			NORTH	690	11:15	63 12:00
			SOUTH	1062	9:30	100 12:45
LA JOLLA AV AT BEVERLY BL	HW TH	09-13-84	TOTAL	1235 *		
			NORTH	636	9:00	35 4:45
			SOUTH	599	8:15	49 4:30
LAKE HOLLYWOOD DR E/O BARHAM BL	EV MO	04-23-84	TOTAL	3445	7:30	313 2:15
			EAST	1090	7:30	103 2:00
			WEST	2355	7:45	212 4:15
LAKE HOLLYWOOD DR E/O BARHAM BL	EV WE	04-25-84	TOTAL	4169	8:45	317 5:45
			EAST	1753	9:00	112 6:15
			WEST	2416	8:15	212 1:00

L O C A T I O N

FROM 1/ 1/84 TO 12/31/84

VOLUME COUNT SUMMARY

PHYS. DESCR RG DY DATE DIR. VOLUME AM PEAK PM PEAK

LAKE HOLLYWOOD DR
E/O BARHAM BL

B00-1515-11	EV TH	04-26-84	TOTAL	4293	8:30	315	5:30	326
			EAST	1730	11:15	108	5:30	148
			WEST	2563	8:30	216	5:30	178

LAKE HOLLYWOOD DR
E/O BARHAM BL

B00-1515-11	EV FR	04-27-84	TOTAL	4055	10:30	319	12:00	304
			EAST	1796	11:15	114	4:15	153
			WEST	2259	10:30	200	12:15	180

LAKE HOLLYWOOD DR
E/O BARHAM BL

B00-1515-11	EV SA	04-28-84	TOTAL	3796	10:30	279	3:15	333
			EAST	1676	11:15	121	4:15	151
			WEST	2120	10:30	173	3:15	193

LAKE HOLLYWOOD DR
E/O BARHAM BL

B00-1515-11	EV SU	04-29-84	TOTAL	4095	7:45	308	4:45	343
			EAST	1723	7:45	117	4:45	162
			WEST	2372	7:00	198	4:00	187

LAKE HOLLYWOOD DR -EAST I/S
AT WONDER VIEW DR

	EV FR	10-05-84	TOTAL	1573	*	MANUAL COUNT		
			EAST	871	7:45	67	3:45	87
			WEST	702	7:30	65	4:30	48

LAKME AV
AT 248TH ST

A00-2018-11	SR TH	11-15-84	TOTAL	2372	7:15	178	2:30	256
			NORTH	821	11:15	46	2:45	100
			SOUTH	1551	7:15	169	2:30	160

LA MAIDA ST
AT MOORPARK ST

A00-1515-11	WV TU	04-29-84	TOTAL	906	9:45	82	4:45	103
			NORTH	660	9:45	59	4:45	85
			SOUTH	246	8:45	25	2:00	20

LA MAIDA ST
AT PETIT AV

A00-1515-11	WV TH	05-29-84	TOTAL	432	9:45	43	4:45	57
			EAST	270	9:30	27	4:45	40
			WEST	162	7:45	18	4:30	20

LAMAR ST
AT CARDINAL ST

	CR FR	08-31-84	TOTAL	2882	*	MANUAL COUNT		
			EAST	1804	7:30	121	3:30	165
			WEST	1078	9:00	67	3:45	103

LAMAR ST
AT CARDINAL ST

A00-2020-11	CR WE	09-12-84	TOTAL	5688	10:45	396	5:30	426
			NORTH	1623	11:15	126	12:30	171
			SOUTH	4065	10:45	281	4:45	294

LAMAR ST
AT PLAZA SAN ANTONIO

	CR FR	07-20-84	TOTAL	2511	*	MANUAL COUNT		
			NORTH	895	8:00	80	4:30	89
			SOUTH	1616	7:30	108	4:45	141

LA MIRADA AV
AT WILTON PL

C00-2020-11	HW TU	04-10-84	TOTAL	1334	7:45	95	4:30	133
			EAST	933	8:00	65	4:30	96
			WEST	401	7:15	32	5:15	42

LANDFAIR AV
AT STRATHMORE DR

	WR TU	04-10-84	TOTAL	1902	*	MANUAL COUNT		
			NORTH	796	9:00	40	4:00	98
			SOUTH	1106	7:15	108	3:30	92

T-45

L O C A T I O N

FROM 1/ 1/84 TO 12/31/84

VOLUME COUNT SUMMARY

PHYS. DESCR RG DY DATE DIR. VOLUME AM PEAK PM PEAK

LANKERSHIM BL
AT COHASSET ST

EV FR 11-29-84

TOTAL 23868 *
NORTH 11667 7:30 657 4:30 1203
SOUTH 12201 7:15 1008 3:45 1065

LANKERSHIM BL
S/O SAN FERNANDO RD

EV MO 02-13-84

TOTAL 7112
NORTH 3736 6:45 534 4:30 663
SOUTH 3376 7:15 268 4:30 370
268 2:45 330

LANKERSHIM BL
S/O SHERMAN WY

EV FR 10-12-84

TOTAL 25102
NORTH 12866 7:15 1714 4:30 2214
SOUTH 12236 11:15 821 4:30 1249
1035 3:45 999

LANKERSHIM BL
AT STRATHERN ST

EV TH 02-09-84

TOTAL 17910
NORTH 8172 11:15 1277 3:45 1611
SOUTH 9738 11:15 546 2:15 816
731 3:45 876

LANKERSHIM BL
AT TUXFORD ST

EV TU 02-13-84

TOTAL 15516
NORTH 8318 11:15 1121 4:30 1328
SOUTH 7198 11:15 584 4:30 713
537 4:15 619

LAPEER DR
AT WHITWORTH DR

WR WE 05-02-84

TOTAL 2385 *
NORTH 1257 8:15 116 4:00 70
SOUTH 1128 8:15 58 5:00 170

LARCHMONT BL
S/O BEVERLY BL

CR TU 02-07-84

TOTAL 11599
NORTH 5428 8:00 1107 2:15 1169
SOUTH 6171 11:15 402 4:30 619
743 2:15 698

LARCHMONT BL
AT BEVERLY BL

HW MO 03-26-84

TOTAL 10823 *
NORTH 4911 7:15 349 5:00 493
SOUTH 5912 7:45 605 5:00 457

LASAINNE AV
S/O ENADIA WY

WV MO 03-12-84

TOTAL 233
NORTH 136 7:45 23 5:00 33
SOUTH 97 7:30 15 5:00 16
9 5:00 17

LASSEN ST
AT BALBOA BL

WV TU 08-21-84

TOTAL 15991
EAST 9048 7:30 1303 5:00 1706
WEST 6943 7:15 706 5:00 1019
597 5:15 688

LASSEN ST
AT DE SOTO AV

WV WE 08-15-84

TOTAL 19850
EAST 10493 8:00 1436 4:45 1895
WEST 9357 7:30 805 4:30 1121
684 4:45 800

LASSEN ST
AT FARRALONE AV

WV TH 01-26-84

TOTAL 4946
EAST 1796 7:30 412 4:45 457
WEST 3150 11:15 224 4:15 128
175 4:45 351

LASSEN ST
AT FARRALONE AV

WV TH 03-08-84

TOTAL 4798 *
EAST 1748 7:15 234 3:15 129
WEST 3050 7:30 186 4:15 434

VOLUME COUNT SUMMARY

FROM 1/1/84 TO 12/31/84

L O C A T I O N

PHYS. DESCR RG DY DATE DIR. VOLUME AM PEAK PM PEAK

LASSEN ST
AT HASKELL AVC00-3535-33 WV WE 08-22-84 TOTAL 11208 7:15 1016 4:30 1167
EAST 6428 7:15 555 3:45 759
WEST 4780 7:00 475 4:45 445LASSEN ST
W/O ORION AVC00-4030-32 EV TU 12-18-84 TOTAL 11944 7:15 1379 4:30 1224
EAST 6210 7:15 698 3:45 714
WEST 5734 7:15 681 4:45 578LASSEN ST
E/O RESEDA BLC00-3040-23 WV MO 12-03-84 TOTAL 20925 7:15 2203 4:45 2264
EAST 11442 7:15 1190 4:45 1397
WEST 9483 7:30 1024 5:15 892LASSEN ST
AT SEPULVEDA BLC00-3628-21 EV FR 01-20-84 TOTAL 8566 7:15 676 3:45 875
EAST 6000 7:15 596 3:45 681
WEST 2566 11:15 176 4:45 218LASSEN ST
AT SEPULVEDA BLC00-3030-22 EV TH 08-23-84 TOTAL 9245 7:00 767 4:30 990
EAST 6125 7:00 495 4:30 686
WEST 3120 7:15 276 4:45 321LASSEN ST
E/O TOPANGA CANYON BLC00-2030-23 WV TH 07-05-84 TOTAL 13597 7:00 1043 4:30 1311
EAST 6194 7:15 617 5:15 473
WEST 7403 11:15 504 4:30 853LASSEN ST
AT ZELZAH AVC00-3838-33 WV TU 03-20-84 TOTAL 23713 7:15 2410 4:30 2354
EAST 14589 7:15 1413 4:30 1507
WEST 9124 7:00 1028 5:00 872LA TIJERA BL
E/O SEPULVEDA BLC00-3332-23 WR WE 02-01-84 TOTAL 16113 11:15 1148 12:30 1387
EAST 6075 11:15 433 12:30 634
WEST 10038 11:15 715 12:00 756LA TIJERA BL
N/O 63RD STB00-1616-11 WR FR 01-20-84 TOTAL 5527 7:30 495 5:15 544
NORTH 3060 7:30 206 3:45 350
SOUTH 2467 7:30 289 5:30 231LA TUNA CANYON RD
E/O ELBEN AV300-3030-22 EV WE 09-05-84 TOTAL 6907 7:00 751 4:45 719
EAST 3283 7:00 193 4:45 481
WEST 3624 7:00 558 4:45 238LA TUNA CANYON RD
AT TUJUNGA CANYON BLC00-2424-22 EV TH 12-13-84 TOTAL 9767 11:15 414 4:45 1369
EAST 2127 8:00 100 4:45 336
WEST 7640 11:15 336 5:00 1046LAUREL CANYON BL
AT EMELITA STEV FR 09-14-84 TOTAL 26006 * MANUAL COUNT 1178
NORTH 12250 7:45 720 3:00 1321
SOUTH 13756 7:00 1089 5:00LAUREL CANYON BL
AT LANDALE STEV FR 03-09-84 TOTAL 47318 * MANUAL COUNT 1947
NORTH 24103 8:00 1686 5:00 1728
SOUTH 23215 8:15 1905 5:00

T-45

VOLUME COUNT SUMMARY FROM 1/ 1/84 TO 12/31/84

L O C A T I O N

DIR. VOLUME AM PEAK PM PEAK

LAUREL CANYON BL
AT LAUREL TERRACE DR

TOTAL 34321 * MANUAL COUNT
NORTH 18957 8:15 1270 5:00 1792
SOUTH 15364 7:15 1169 5:00 1301

LAUREL CANYON BL
AT MOORPARK ST

TOTAL 52778 11:15 3120 5:30 3792
NORTH 23912 11:15 1511 4:45 1855
SOUTH 28866 11:15 1609 6:45 2193

LAUREL CANYON BL
N/O MULHOLLAND DR

TOTAL 33188 7:45 2100 5:30 2749
NORTH 17192 8:30 928 5:30 1629
SOUTH 15996 7:45 1414 5:30 1120

LAUREL CANYON BL
AT OXNARD ST

TOTAL 28957 11:15 1963 4:30 2434
NORTH 12791 11:15 902 4:45 1097
SOUTH 16166 7:30 1289 4:30 1563

LAUREL CANYON BL
AT PAXTON ST

TOTAL 20695 7:15 1443 4:00 1865
NORTH 9976 7:00 692 4:30 958
SOUTH 10719 7:30 762 3:15 999

LAUREL CANYON BL
AT RIVERSIDE DR -VALLEY-

TOTAL 34893 11:15 2116 5:00 2512
NORTH 18746 11:15 1083 5:15 1526
SOUTH 16147 8:00 1249 12:45 1033

LAUREL CANYON BL
AT SATICOY ST

TOTAL 18512 11:15 1135 5:00 1921
NORTH 10344 11:15 658 4:30 1186
SOUTH 8168 7:30 560 5:00 848

LAUREL CANYON BL
AT SHELDON ST

TOTAL 19781 7:15 1476 4:45 1991
NORTH 8721 11:15 469 4:45 945
SOUTH 11060 7:15 997 4:30 1049

LAUREL CANYON BL
AT SHERMAN WY

TOTAL 18990 11:15 1252 4:30 1786
NORTH 11743 11:15 790 4:30 1162
SOUTH 7247 7:30 589 5:00 624

LAUREL CANYON BL
S/O SHERMAN WY

TOTAL 26278 11:15 1761 4:30 2579
NORTH 12864 11:15 903 4:15 1353
SOUTH 13414 7:30 921 4:30 1235

LAUREL CANYON BL
N/O WEBB AV

TOTAL 15490 11:15 957 4:30 1573
NORTH 7723 11:15 417 4:30 911
SOUTH 7767 7:15 618 4:45 667

LAUREL CANYON BL
S/O WEBB AV

TOTAL 7201 11:15 523 4:45 871
NORTH 2004 11:15 133 4:45 413
SOUTH 5197 11:15 390 4:45 458

LAUREL CANYON BL
AT WENTWORTH ST

TOTAL 16468 * MANUAL COUNT
NORTH 8833 7:15 539 3:45 1061
SOUTH 7635 7:15 892 3:45 584

L O C A T I O N

VOLUME COUNT SUMMARY FROM 1/1/84 TO 12/31/84

PHYS. DESCR RG DY DATE DIR. VOLUME AM PEAK PM PEAK

LAUREL TERRACE DR AT HILLSLOPE ST	C00-1810-11	EV WE	01-25-84	TOTAL NORTH SOUTH	8031 3605 4426	7:45 8:00 7:45	796 303 508	5:15 5:15 5:00	719 380 340
LAUREL TERRACE DR AT HILLSLOPE ST	C00-1512-11	EV WE	05-16-84	TOTAL EAST WEST	6502 2815 3687	7:45 8:15 7:45	567 201 367	5:30 5:30 5:30	638 316 322
LAUREL TERRACE DR AT HOLLYGLEN PL	C00-1810-11	EV WE	01-25-84	TOTAL NORTH SOUTH	7703 3246 4457	8:00 8:00 7:30	661 249 441	4:45 5:15 5:00	715 341 376
LAUREL TERRACE DR N/O HOLLYGLEN PL	C00-1710-11	EV TH	02-09-84	TOTAL NORTH SOUTH	6629 2975 3654	7:30 8:15 7:30	531 219 343	5:00 5:00 4:45	641 319 332
LAUREL TERRACE DR AT HOLLYGLEN PL	B00-1515-11	EV WE	05-16-84	TOTAL EAST WEST	5818 2500 3318	8:15 8:15 8:00	525 197 334	5:30 5:30 5:45	581 282 301
LAUREL TERRACE DR AT LAUREL CANYON BL	EV FR	07-27-84	TOTAL EAST WEST	4709 3043 1666	*	MANUAL COUNT 8:15 7:45	214 124	3:45 5:00	272 168
LAUREL TERRACE DR N/O LAURELGROVE AV	C00-1616-11	EV MO	10-01-84	TOTAL NORTH SOUTH	5686 2717 2969	7:45 7:30 8:15	516 199 323	5:00 5:15 5:00	614 348 274
LAUREL TERRACE DR AT MAXWELLTON RD	EV MO	01-23-84	TOTAL NORTH SOUTH	7964 3250 4714	*	MANUAL COUNT 8:00 7:30	236 498	4:45 5:00	320 337
LAUREL TERRACE DR AT MAXWELLTON RD	EV TH	02-16-84	TOTAL NORTH SOUTH	7385 2982 4403	*	MANUAL COUNT 8:15 7:30	207 453	5:00 4:15	307 317
LAUREL TERRACE DR AT MAXWELLTON RD	EV FR	05-25-84	TOTAL NORTH SOUTH	6405 2568 3837	*	MANUAL COUNT 7:45 7:45	171 320	4:30 4:15	273 323
LAUREL TERRACE DR AT RHODES AV	EV WE	01-25-84	TOTAL EAST WEST	9065 5275 3790	*	MANUAL COUNT 7:30 8:00	539 307	5:00 5:00	357 380
LAUREL TERRACE DR AT RHODES AV	EV WE	02-15-84	TOTAL EAST WEST	8315 4570 3745	*	MANUAL COUNT 7:45 7:45	467 299	3:45 4:45	342 364
LAUREL TERRACE DR AT RHODES AV	EV MO	05-21-84	TOTAL EAST WEST	10438 3811 6627	*	MANUAL COUNT 7:45 7:45	337 184	7:45 5:00	332 275

T-45

VOLUME COUNT SUMMARY FROM 1/ 1/84 TO 12/31/84

L O C A T I O N

PHYS. DESCR

RG DY

DATE

DIR.

VOLUME

AM PEAK

PM PEAK

LOC	PHYS. DESCR	RG DY	DATE	DIR.	VOLUME	AM PEAK	PM PEAK	
LAUREL TERRACE DR AT VANTAGE AV		EV TU	01-24-84	TOTAL	7519 *	7:45	MANUAL COUNT	
				EAST	4293	8:00	419	5:00
				WEST	3226		216	5:00
LAUREL TERRACE DR AT VANTAGE AV		EV TU	02-14-84	TOTAL	6896 *	7:30	MANUAL COUNT	
				EAST	3846	8:15	362	5:00
				WEST	3050		211	5:00
LAUREL TERRACE DR AT VENTURA BL		EV WE	05-23-84	TOTAL	5794 *	7:45	MANUAL COUNT	
				EAST	3452	8:00	310	5:00
				WEST	2342		148	5:00
LAWDALE DR AT ROUND TOP DR		HW TH	04-26-84	TOTAL	310	7:45	33	
				NORTH	129	7:45	20	
				SOUTH	181	7:15	15	
LAWDALE DR AT ROUND TOP DR		CR MO	05-14-84	TOTAL	782 *	7:30	MANUAL COUNT	
				NORTH	404	7:30	25	
				SOUTH	378	7:30	45	
LEADWELL ST AT GLORIA AV		WV TH	05-03-84	TOTAL	566	7:15	46	
				EAST	281	7:45	31	
				WEST	285	7:15	20	
LE CONTE AV AT BROXTON AV		WR FR	03-23-84	TOTAL	12851	11:15	522	
				EAST	6621	11:15	511	
				WEST	6230	7:00	261	
LE CONTE AV AT BROXTON AV		WR TU	04-10-84	TOTAL	14607	11:15	855	
				EAST	6235	11:15	415	
				WEST	8372	10:15	482	
LEIMERT BL AT VERNON AV -CENTRAL-		SR MO	03-16-84	TOTAL	11203	11:15	885	
				NORTH	4758	11:15	467	
				SOUTH	6445	11:15	418	
LELAND ST AT 13TH ST -SAN PEDRO-		SR TU	07-10-84	TOTAL	1626	10:15	218	
				NORTH	947	7:15	118	
				SOUTH	679	10:15	106	
LEMARSH ST AT LURLINE AV		WV TU	03-27-84	TOTAL	1549	7:15	233	
				EAST	1316	7:15	198	
				WEST	233	7:15	35	
LEMONA AV AT MOORPARK ST		EV MO	06-25-84	TOTAL	585 *	8:15	MANUAL COUNT	
				NORTH	397	7:00	25	
				SOUTH	188		14	
LEMON GROVE AV E/O OXFORD AV -CENTRAL-		HW MO	10-01-84	TOTAL	1318	7:30	95	
				EAST	655	11:15	46	
				WEST	663	7:30	55	

L O C A T I O N

VOLUME COUNT SUMMARY FROM 1/ 1/84 TO 12/31/84

PHYS. DESCR	RG DY	DATE	DIR.	VOLUME	AM PEAK	PM PEAK
LINA AV AT VANOWEN ST	EV TH	11-08-84	TOTAL	1970	9:00	5:00
			NORTH	1696	7:15	75
			SOUTH	274		30
LEONORA DR AT WOODLAKE AV	WV WE	09-12-84	TOTAL	374	7:15	5:15
			EAST	179	6:45	19
			WEST	195	7:30	16
LEXINGTON AV AT HOLLYWOOD FWY -S/B OFF--	HW TH	11-08-84	TOTAL	1785		
			EAST	1012	7:30	50
			WEST	773	7:00	60
LINCOLN BL S/O COMMONWEALTH AV -VENICE-	WR TU	04-17-84	TOTAL	4166	6:45	294
			NORTH	1707	11:15	87
			SOUTH	2459	6:15	225
LINCOLN BL S/O GRANT AV	SR WE	04-25-84	TOTAL	44214	7:30	3013
			NORTH	23085	7:30	1516
			SOUTH	21129	7:30	1497
LINCOLN BL S/O INDIANA AV -VENICE-	SR WE	04-25-84	TOTAL	42016	7:30	2642
			NORTH	21580	7:30	1430
			SOUTH	20436	11:15	1301
LINCOLN BL AT MANCHESTER AV	WR WE	02-15-84	TOTAL	34733	7:30	2428
			NORTH	14997	11:15	905
			SOUTH	19736	7:30	1665
LINCOLN BL N/O MARINA FWY -E/B FRONTAGE RD--	WR TU	06-05-84	TOTAL	65532	7:30	4893
			NORTH	29874	7:45	2102
			SOUTH	35658	7:15	2829
LINCOLN BL S/O VENICE BL	WR MO	04-09-84	TOTAL	40681	7:30	2943
			NORTH	19720	7:45	1382
			SOUTH	20961	7:30	1569
LINCOLN BL N/O VENICE BL	SR WE	04-25-84	TOTAL	41692	11:15	2506
			NORTH	21226	7:45	1413
			SOUTH	20466	11:15	1292
LINCOLN BL AT VENICE BL	WR TH	08-09-84	TOTAL	39903	11:15	2299
			NORTH	19120	11:15	1101
			SOUTH	20783	11:15	1198
LINCOLN BL AT WASHINGTON BL	WR MO	02-13-84	TOTAL	47499	7:30	3094
			NORTH	28225	7:45	1800
			SOUTH	19274	7:15	1360
LINCOLN BL AT WASHINGTON BL	WR TH	08-09-84	TOTAL	43448	11:15	2466
			NORTH	23564	10:45	1413
			SOUTH	19884	11:15	1099

T-45

L O C A T I O N

VOLUME COUNT SUMMARY FROM 1/ 1/84 TO 12/31/84

PHYS. DESCR	RG DY	DATE	DIR.	VOLUME	AM PEAK	PM PEAK
LINDLEY AV AT CALVERT ST	WV TH	05-17-84	TOTAL	21569	7:30	5:00
			NORTH	10184	7:30	4:45
			SOUTH	11385	7:45	5:00
LINDLEY AV AT DEVONSHIRE ST	WV FR	01-25-84	TOTAL	4256	7:30	4:45
			NORTH	1744	11:15	4:45
			SOUTH	2512	7:30	3:00
LINDLEY AV N/O DEVONSHIRE ST	WV WE	08-29-84	TOTAL	4005	7:30	5:15
			NORTH	2005	11:15	5:15
			SOUTH	2000	7:15	4:30
LINDLEY AV AT KESWICK ST	WV FR	07-25-84	TOTAL	18523	7:45	5:00
			NORTH	8756	11:15	4:45
			SOUTH	9767	7:45	5:00
LINDLEY AV AT KESWICK ST	WV TH	10-18-84	TOTAL	20994	*	MANUAL COUNT
			NORTH	10025	7:15	7:11
			SOUTH	10969	7:30	1009
LINDLEY AV AT NORDHOFF ST	WV MO	05-21-84	TOTAL	14733	7:30	4:45
			NORTH	5739	11:15	338
			SOUTH	8994	7:30	809
LINDLEY AV AT NORDHOFF ST	WV MO	09-24-84	TOTAL	8018	*	MANUAL COUNT
			NORTH	7520	7:15	635
			SOUTH	498	8:15	35
LINDLEY AV S/O SHERMAN WY	WV TH	11-01-84	TOTAL	21132	7:30	4:45
			NORTH	9766	7:00	723
			SOUTH	11366	7:30	1072
LINDLEY AV AT TOPHAM ST	WV MO	12-31-84	TOTAL	16108	7:45	3:00
			NORTH	8049	11:15	545
			SOUTH	8059	7:45	825
LINDLEY AV AT VENTURA BL	WV FR	03-09-84	TOTAL	10831	8:15	4:45
			NORTH	4009	7:30	362
			SOUTH	6822	11:15	480
LINDLEY AV AT VICTORY BL	WV FR	03-09-84	TOTAL	18742	7:45	4:45
			NORTH	8896	7:45	790
			SOUTH	9846	7:45	935
LINNET ST E/O TOPEKA DR	WV FR	07-20-84	TOTAL	660	11:15	28
LOMITA BL AT AVALON BL	SR TH	04-19-84	TOTAL	13100	7:30	4:30
			EAST	9331	7:30	689
			WEST	3769	7:30	235

L O C A T I O N

VOLUME COUNT SUMMARY FROM 1/1/84 TO 12/31/84

PHYS. DESCR RG DY DATE DIR. VOLUME AM PEAK PM PEAK

LOC	PHYS. DESCR	RG	DY	DATE	DIR.	VOLUME	AM PEAK	PM PEAK
LOMITA BL AT AVALON BL	TOTAL	SR	MO	08-20-84		15399 *		
	EAST					10967	7:15	1056
	WEST					4432	7:30	402
LOMITA BL AT EUBANK AV	TOTAL	SR	TU	07-03-84		4159 *		
	EAST					3454	7:15	386
	WEST					705	9:00	79
LOMITA BL AT EUBANK AV	TOTAL	SR	FR	07-13-84		4727	11:15	451
	EAST					3762	10:45	365
	WEST					965	11:15	136
LOMITA BL W/O FIGUEROA ST	TOTAL	SR	WE	01-25-84		20116	7:15	2001
	EAST					11050	7:15	1187
	WEST					9066	7:30	855
LOMITA BL AT FIGUEROA ST	TOTAL	SR	FR	07-27-84		24387 *		
	EAST					13084	7:00	1285
	WEST					11303	7:15	932
LOMITA BL AT NORMANDIE AV	TOTAL	SR	TH	12-13-84		30046 *		
	EAST					17892	7:30	1580
	WEST					12154	7:00	1133
LOMITA BL AT WESTERN AV	TOTAL	SR	WE	08-15-84		30448 *		
	EAST					15763	7:15	1493
	WEST					14685	7:30	1358
LOMITA BL AT WILMINGTON AV	TOTAL	SR	TH	06-28-84		10732 *		
	EAST					8133	7:00	782
	WEST					2599	7:00	278
LOMITA BL AT WILMINGTON BL	TOTAL	SR	TH	04-19-84		21057 *		
	EAST					13662	7:00	1369
	WEST					7395	7:00	677
LOMITA BL AT WILMINGTON BL	TOTAL	SR	TU	04-24-84		19392	6:45	1897
	EAST					11102	7:15	1266
	WEST					8290	6:45	678
LOMITA ST AT VINEYARD AV	TOTAL	HW	TU	08-21-84		452 *		
	EAST					286	7:15	34
	WEST					166	7:30	23
LONG BEACH AV -WEST- AT ADAMS BL	TOTAL	CR	TH	12-20-84		9135	6:45	1020
	NORTH					4813	7:00	431
	SOUTH					4322	6:45	613
LONGBOW DR N/O MULHOLLAND DR	TOTAL	EV	MO	11-19-84		2626	8:00	214
	NORTH					909	7:15	156
	SOUTH					1717	8:00	87

T-45

L O C A T I O N

VOLUME COUNT SUMMARY FROM 1/ 1/84 TO 12/31/84

PHYS. DESCR RG DY DATE DIR. VOLUME AM PEAK PM PEAK

LOPEZ ST
AT DON PIO DR

A00-1616-11 WV FR 09-07-84
TOTAL 209 9:15 20 12:15 23
EAST 101 9:15 9 5:45 10
WEST 108 9:30 12 12:00 13

LORENA ST
AT 8TH ST

C00-3030-22 CR WE 02-01-84
TOTAL 11492 6:30 854 3:15 1258
NORTH 4955 11:15 300 3:15 737
SOUTH 6537 6:30 677 3:30 523

LORILLARD ST
AT BALBOA BL

400-1515-11 WV TH 06-07-84
TOTAL 893 7:00 84 4:30 70
EAST 490 7:00 46 4:45 37
WEST 403 7:00 38 7:15 40

LORILLARD ST
AT BALBOA BL

A00-1818-11 WV TH 12-27-84
TOTAL 606 11:00 48 5:00 54
EAST 405 11:00 36 12:45 32
WEST 201 9:15 12 4:15 28

LORILLARD ST
AT PASO ROBLES AV

A00-1515-11 WV FR 06-08-84
TOTAL 851 11:15 43 5:15 107
EAST 130 8:00 11 2:45 17
WEST 721 11:15 39 5:15 97

LOS ANGELES ST
S/O ALISO ST

G10-3030-33 CR WE 10-10-84
TOTAL 26816 6:45 2223 12:00 1911
NORTH 12020 11:15 771 4:45 1303
SOUTH 14796 6:45 1890 12:45 1082

LOS ANGELES ST
AT PICO BL

C00-3030-23 CR TH 03-02-84
TOTAL 10247 11:15 1033 11:30 1041
NORTH 5324 11:15 497 3:30 539
SOUTH 4923 10:30 543 11:45 530

LOS ANGELES ST
S/O PICO BL

C00-3030-23 CR WE 10-10-84
TOTAL 14728 9:15 1165 4:30 1538
NORTH 7501 9:00 786 3:30 679
SOUTH 7227 11:15 483 4:30 938

LOS ANGELES ST
N/O 17TH ST

D03-2727-22 CR WE 06-06-84
TOTAL 13402 8:30 1017 3:30 1250
NORTH 5965 8:00 699 11:30 448
SOUTH 7437 11:15 484 4:30 866

LOS FELIZ BL
W/O GLENFELIZ BL

C00-4028-32 HW FR 06-15-84
TOTAL 34557 11:15 2458 12:15 2705
EAST 17864 11:15 1176 3:00 1351
WEST 16693 11:15 1282 12:15 1382

LOS FELIZ BL
AT VERMONT AV

HW FR 01-13-84 *
TOTAL 39037 * MANUAL COUNT
EAST 14036 7:30 819 5:00 1484
WEST 25001 7:45 2547 4:45 1663

LOS FELIZ BL
E/O WESTERN AV

C00-2030-23 HW WE 07-18-84
TOTAL 27892 7:45 2091 4:45 2063
EAST 12591 11:15 683 5:15 1113
WEST 15301 7:45 1566 4:45 978

LOUISE AV -VALLEY-
AT BIRCHER ST

WV TU 12-18-84 *
TOTAL 3679 * MANUAL COUNT
NORTH 1788 7:30 151 3:00 195
SOUTH 1891 7:15 284 3:15 166

L O C A T I O N .

VOLUME COUNT SUMMARY FROM 1/ 1/84 TO 12/31/84

PHYS. DESCR RG DY DATE DIR. VOLUME AM PEAK PM PEAK

LOUISE AV -VALLEY- AT DEVONSHIRE ST	C00-3545-33	WV FR	08-17-84	TOTAL NORTH SOUTH	3769 1988 1781	7:45 8:00 7:45	266 127 143	5:00 5:00 5:30	387 242 148
LOUISE AV -VALLEY- N/O DEVONSHIRE ST	C00-3040-23	WV WE	08-29-84	TOTAL NORTH SOUTH	2608 1298 1310	7:45 10:15 7:15	163 66 129	5:00 5:00 4:15	327 216 118
LOUISE AV -VALLEY- AT HAYNES ST	C00-3030-22	WV FR	12-28-84	TOTAL NORTH SOUTH	4612 2048 2564	8:00 11:15 8:00	313 127 240	4:30 4:45 3:00	649 275 195
LOUISE AV -VALLEY- AT KILLION ST	WV FR	07-13-84	TOTAL EAST WEST	2622 907 1715	*	MANUAL COUNT 8:45 8:30	75 67	3:30 5:00	158 331
LOUISE AV -VALLEY- S/O SHERMAN WY	C00-3530-22	WV TH	11-01-84	TOTAL NORTH SOUTH	7505 3663 3842	7:15 7:15 7:15	795 350 445	4:45 5:00 4:45	740 381 359
LOUISE AV -VALLEY- N/O SIGNATURE DR -JOG NR MIDWOOD	A00-1818-11	WV TU	07-24-84	TOTAL NORTH SOUTH	2090 1105 985	10:30 11:15 7:45	166 85 92	2:30 12:15 3:00	168 111 96
LOUISE AV -VALLEY- AT WEDDINGTON ST-JOG NR KILLION	C00-1428-11	WV FR	03-23-84	TOTAL NORTH SOUTH	6643 3659 2984	8:00 11:15 7:45	571 208 398	5:00 5:00 2:15	726 468 220
LOWELL AV -EL SERENO- AT CONCORD AV	CR TU	07-03-84	TOTAL NORTH SOUTH	2293 1774 519	*	MANUAL COUNT 8:45 7:00	68 62	5:00 3:00	238 27
LUCAS AV AT 3RD ST	C00-1717-12	CR WE	01-11-84	TOTAL NORTH SOUTH	8011 3457 4554	8:00 11:15 8:00	782 199 657	4:30 4:30 3:30	901 643 297
LUCAS AV AT 3RD ST	300-2018-21	HW FR	03-16-84	TOTAL NORTH SOUTH	9590 4548 5042	7:45 11:15 7:45	1093 251 956	4:15 4:30 4:00	1112 765 383
LUCILE AV AT MARCIA DR	C00-1818-11	HW WE	04-25-84	TOTAL NORTH SOUTH	2091 981 1110	8:15 11:15 7:45	175 62 134	5:00 5:00 5:00	309 210 99
LURLINE AV N/O DEVONSHIRE ST	B00-1818-11	WV FR	09-28-84	TOTAL NORTH SOUTH	3416 1398 2018	7:30 7:30 7:00	334 88 254	2:30 4:45 2:30	688 211 493
LURLINE AV AT LEMARSH ST	B00-2020-11	WV TU	03-27-84	TOTAL NORTH SOUTH	5717 2970 2747	7:00 11:15 7:00	813 183 625	4:45 4:45 12:00	768 612 206

T-45

L O C A T I O N

FROM 1/ 1/84 TO 12/31/84

VOLUME COUNT SUMMARY

PHYS. DESCR RG DY DATE DIR. VOLUME AM PEAK PM PEAK

LURLINE AV
E/O MCNUITY AV

A00-1818-11 WV TH 04-05-84

TOTAL 271 7:30 37 4:45 42
EAST 85 7:15 11 4:45 15
WEST 186 7:30 26 4:45 27

LURLINE AV
AT VINTAGE ST

A00-2020-11 WV MO 03-26-84

TOTAL 5317 7:15 642 4:30 660
NORTH 2586 7:30 267 4:30 326
SOUTH 2731 7:00 468 11:45 317

M ST
AT AVALON BL

SR MO 09-17-84

TOTAL 2283 * MANUAL COUNT
EAST 1029 9:00 60 4:30 118
WEST 1254 7:15 102 3:00 127

MACLAY ST
AT FENTON AV

EV FR 07-06-84

TOTAL 2264 * MANUAL COUNT
EAST 2039 7:45 73 4:45 281
WEST 225 7:00 17 3:00 26

MACY ST
W/O MISSION RD

CR TU 06-12-84

TOTAL 31248 7:00 2568 4:15 2924
EAST 18823 11:15 913 4:15 2279
WEST 12425 7:00 1804 5:30 924

MACY ST
AT VIGNES ST

CR TH 02-16-84

TOTAL 23434 7:30 2364 4:30 2131
EAST 11134 11:00 624 4:30 1410
WEST 12300 7:30 1793 5:30 810

MAGNOLIA AV
N/O 8TH ST

HW FR 09-28-84

TOTAL 844 10:30 59 4:30 82
NORTH 423 10:30 42 3:45 58
SOUTH 421 11:15 23 5:15 36

MAGNOLIA BL
AT COLFAX AV

EV FR 12-14-84

TOTAL 18956 8:00 1402 4:00 1847
EAST 8489 8:00 772 4:15 727
WEST 10467 8:00 630 4:00 1121

MAGNOLIA BL
W/O LAUREL CANYON BL

EV MO 10-15-84

TOTAL 15580 7:45 1238 4:45 1390
EAST 8483 7:30 837 2:45 680
WEST 7097 8:00 441 5:15 800

MAGNOLIA BL
E/O SEPULVEDA BL

EV TU 01-31-84

TOTAL 10558 7:00 1176 5:15 1368
EAST 2322 10:15 179 5:45 265
WEST 8236 7:00 1041 5:15 1157

MAGNOLIA BL
AT ZELZAH AV

WV MO 01-30-84

TOTAL 2564 8:30 172 5:15 228
EAST 1067 7:30 102 5:30 93
WEST 1497 8:30 100 3:15 151

MAGNOLIA BL
AT ZELZAH AV

WV WE 02-15-84

TOTAL 1933 * MANUAL COUNT
EAST 862 7:15 97 3:15 55
WEST 1071 8:00 73 3:00 106

MAIN ST -CENTRAL-
AT ADAMS BL

CR TH 01-05-84

TOTAL 16938 7:00 1439 3:45 2163
NORTH 8403 7:00 950 3:30 950
SOUTH 8535 11:15 521 4:15 1360

T-45

L O C A T I O N

VOLUME COUNT SUMMARY FROM 1/ 1/84 TO 12/31/84

PM PEAK

AM PEAK

DIR. VOLUME

PHYS. DESCR	RG DY	DATE	TOTAL	EAST	WEST	MANUAL COUNT	PM PEAK
MAIN ST -CENTRAL- AT DALY ST	CR FR	10-05-84	17988	9935	8053	7:30 586 7:30 966	3:45 1006 3:15 524
MAIN ST -CENTRAL- N/O OLYMPIC BL	CR FR	08-03-84	29401	12227	17174	11:15 2258 10:45 882 11:15 1376	12:30 3867 3:45 1092 12:30 3041
MAIN ST -CENTRAL- N/O OLYMPIC BL	CR WE	09-19-84	21154	10903	10251	7:45 1792 8:00 954 7:45 856	4:15 2133 4:15 1111 4:30 1024
MAIN ST -CENTRAL- S/O PICO BL	CR WE	10-10-84	18502	9222	9280	7:30 1558 7:30 1039 11:15 645	4:15 2072 4:00 943 4:30 1180
MAIN ST -CENTRAL- N/O SLAUSON AV	SR TU	03-06-84	14810	7430	7330	7:30 1309 7:30 958 11:00 423	4:15 1591 4:00 606 4:15 1016
MAIN ST -CENTRAL- N/O 17TH ST	CR TU	06-05-84	14583	7073	7510	7:00 1178 7:00 788 11:15 473	3:45 1693 3:45 752 4:30 971
MAIN ST -VENICE- AT BROOKS AV -VENICE-	WR TH	06-28-84	12160	4873	7287	8:30 354 8:00 370	4:45 162 5:00 845
MAIN ST -VENICE- N/O WASHINGTON BL	WR WE	08-08-84	18808	10119	8689	11:15 1120 7:45 676 11:15 480	5:00 1593 4:45 809 5:00 799
MAIN ST -VENICE- N/O WINDWARD AV	WR WE	08-08-84	10128	4154	5974	11:15 666 11:15 288 11:15 378	5:00 843 5:00 331 5:00 512
MALCOLM AV AT MISSOURI AV	WR MO	10-29-84	542	312	230	7:30 31 8:30 15	4:45 25 4:15 31
MALTMAN AV N/O MARCIA DR	HW TH	11-01-84	838	357	481	7:45 69 7:45 37 11:15 39	5:00 86 5:00 43 5:15 45
MALTMAN AV S/O MARCIA DR	HW TH	11-01-84	853			7:30 67	4:15 88
MALTMAN AV AT SUNSET BL	HW FR	01-27-84	1326	932	394	7:30 109 7:15 62	4:45 68 5:00 25

T-45

L O C A T I O N

FROM 1/ 1/84 TO 12/31/84

VOLUME COUNT SUMMARY

PHYS. DESCR RG DY DATE DIR. VOLUME AM PEAK PM PEAK

MANCHESTER AV
AT LINCOLN BL

G06-4040-33	WR WE	02-15-84	TOTAL	21159	7:30	1891	2:30	1588
			EAST	8498	7:30	879	2:30	716
			WEST	12661	7:15	1048	5:00	1025

MANCHESTER AV
AT PERSHING DR

C00-2440-13	WR WE	02-15-84	TOTAL	10267	7:15	980	4:45	799
			EAST	2648	7:30	242	5:30	212
			WEST	7619	7:15	746	4:30	612

MANCHESTER AV
E/O SEPULVEDA BL

G06-3240-23	WR WE	02-01-84	TOTAL	29638	7:30	2380	5:00	2351
			EAST	14911	7:45	1166	3:00	1193
			WEST	14727	7:30	1222	5:00	1232

MANCHESTER AV
E/O WESTERN AV

C00-3040-34	SR TU	07-10-84	TOTAL	37688	11:15	2200	4:00	2704
			EAST	17598	10:30	1006	4:00	1383
			WEST	20090	11:15	1197	12:00	1391

MANDEVILLE CANYON RD
N/O SUNSET BL

C00-1430-13	WR WE	08-01-84	TOTAL	9001	8:30	642	4:45	645
			NORTH	4468	11:00	260	5:45	427
			SOUTH	4533	8:30	459	11:30	310

MANITOBA ST
W/O FALMOUTH AV

B00-2020-11	SR WE	05-16-84	TOTAL	3982	7:30	446	5:00	386
			EAST	2198	7:15	269	5:00	237
			WEST	1784	7:30	181	5:00	149

MANITOU AV
AT SICHEL ST

CR FR	07-13-84	TOTAL	1405	*	MANUAL COUNT			
		EAST	700		8:45	39	3:45	88
		WEST	705		8:30	53	3:00	63

MANNING AV
AT ASHTON AV

WR TH	07-12-84	TOTAL	1118	*	MANUAL COUNT			
		NORTH	453		8:45	30	5:00	46
		SOUTH	665		8:30	61	4:30	67

MANNING AV
AT MOTOR AV

C00-2020-11	WR FR	07-27-84	TOTAL	8444	8:00	630	5:15	811
			EAST	2593	8:00	206	5:45	389
			WEST	5851	8:30	438	4:45	518

MANNING AV
N/O NATIONAL BL

C00-3030-12	WR TH	06-07-84	TOTAL	11636	8:00	1029	5:00	877
			NORTH	9537	8:00	879	5:15	666
			SOUTH	2099	7:45	153	5:00	233

MANNING AV
AT PICO BL

B00-1616-11	WR TU	08-07-84	TOTAL	6214	11:15	352	5:00	420
			NORTH	2309	8:15	197	5:00	192
			SOUTH	1905	11:15	175	5:00	228

MANNING AV
AT SANTA MONICA FWY -E/B ON-

WR TU	07-17-84	TOTAL	11803	*	MANUAL COUNT			
		EAST	5071		8:30	409	5:00	454
		WEST	6732		8:00	676	5:00	497

MANNING AV
AT TENNESSEE AV

WR TU	07-24-84	TOTAL	2133	*	MANUAL COUNT			
		NORTH	1111		8:15	110	4:45	92
		SOUTH	1022		8:15	57	5:00	126

T-45

L O C A T I O N

VOLUME COUNT SUMMARY FROM 1/ 1/84 TO 12/31/84

PHYS. DESCR RG DY DATE DIR. VOLUME AM PEAK PM PEAK

MANSFIELD AV
AT CLINTON ST

A00-1414-11 HW TH 11-15-84 TOTAL 1253 11:15 185 12:00 168
NORTH 574 10:45 122 12:00 92
SOUTH 679 7:15 89 12:00 76

MANSFIELD AV
AT 2ND ST

A00-2020-11 HW TH 10-25-84 TOTAL 1026 7:30 83 5:00 100
NORTH 503 9:00 42 5:15 57
SOUTH 523 7:45 54 4:15 52

MANSFIELD AV
AT 8TH ST

200-1718-11 HW WE 05-02-84 TOTAL 1825 7:30 203 4:30 224
NORTH 673 7:15 122 4:45 48
SOUTH 1152 11:15 93 4:30 183

MANSFIELD AV
AT 8TH ST

TOTAL 1567 * MANUAL COUNT
NORTH 806 7:15 130 4:00 45
SOUTH 761 9:00 72 4:15 151

MAPLE AV
AT WASHINGTON BL

G08-3030-22 CR TH 01-26-84 TOTAL 10156 6:45 848 4:30 1045
NORTH 4281 6:45 470 3:15 385
SOUTH 5875 10:30 403 4:30 684

MAPLE AV
S/O 16TH ST

C00-2020-22 CR TU 06-05-84 TOTAL 16178 10:45 1285 3:45 1470
NORTH 8107 6:45 803 3:30 602
SOUTH 8071 11:00 685 3:45 877

MARCH AV
AT ARMINA ST

G16-3030-11 WV TH 09-27-84 TOTAL 3627 7:30 460 2:30 324
NORTH 1736 7:00 220 2:30 196
SOUTH 1891 7:30 264 3:30 164

MARCH AV
AT ARMINA ST

TOTAL 3935 * MANUAL COUNT
NORTH 2051 7:15 207 5:00 167
SOUTH 1884 7:30 278 3:45 136

MARCH AV
AT INGOMAR ST

TOTAL 3146 * MANUAL COUNT
NORTH 1567 7:00 186 4:45 139
SOUTH 1579 7:30 198 5:00 119

MARCH AV
E/O STRATHERN ST

A00-1816-11 WV FR 09-14-84 TOTAL 120 7:00 14 5:45 11
EAST 70 7:00 9 2:45 7
WEST 50 8:15 7 3:30 6

MARCIA DR
E/O LUCILE AV

A00-1800-10 HW WE 04-25-84 TOTAL 576 7:00 54 5:15 58
NON-DIR COUNT

MARCIA DR
N/O MALTMAN AV

100-1800-10 HW TH 11-01-84 TOTAL 453 7:15 42 6:30 43
NON-DIR COUNT

MARCO PL
AT BEETHOVEN ST

A00-1818-11 WR TH 05-17-84 TOTAL 1165 7:30 108 6:00 185
EAST 645 7:00 33 6:45 149
WEST 520 7:45 77 5:45 42

T-45

L O C A T I O N

VOLUME COUNT SUMMARY FROM 1/1/84 TO 12/31/84

PHYS. DESC R G DY DATE DIR. VOLUME AM PEAK PM PEAK

MARCO PL
AT BEETHOVEN ST

728 *
TOTAL 392 8:45 27 5:00 39
EAST 336 8:00 37 4:15 28
WEST

MARGO ST
S/O PICO BL

613
TOTAL 258 8:45 64 2:45 76
NORTH 355 8:45 26 3:00 41
SOUTH

MARIETTA ST
N/O 8TH ST

1547
TOTAL 568 7:00 135 3:45 121
NORTH 979 7:30 47 3:45 63
SOUTH

MARILLA ST
E/O TOPANGA CANYON BL

5370
TOTAL 3031 6:45 648 3:00 442
EAST 2339 6:30 566 12:00 207
WEST

MARINA FWY -E/B ON-
AT CULVER BL

33424 *
TOTAL 7856 7:15 522 3:30 818
EAST 25568 8:00 1629 5:00 2345
WEST

MARINA FWY -E/B ON-
W/O CULVER BL

20958
TOTAL 1586 7:45 1335 2:30 1359
TOTAL

MARINA FWY -W/B OFF-
AT CULVER BL

29395 *
TOTAL 3832 7:30 264 5:00 453
EAST 25563 8:00 1629 5:00 2345
WEST

MARINA FWY -W/B OFF-
E/O CULVER BL

29781
TOTAL 1586 7:30 1586 4:30 2274
TOTAL

MARINA FWY -W/B OFF-
E/O CULVER BL

27655
TOTAL 1486 11:15 1486 5:30 1893
TOTAL

MARINA FWY -W/B OFF-
E/O CULVER BL

21971
TOTAL 1467 11:00 1467 5:30 1917
TOTAL

MARIPOSA AV
AT 3RD ST

3733
TOTAL 259 7:15 259 5:00 329
NORTH 1751 11:15 87 5:15 199
SOUTH 1982 7:15 172 4:45 142

MARIPOSA AV
AT 3RD ST

2112 *
TOTAL 1205 8:00 85 5:00 142
NORTH 907 7:15 87 4:30 73
SOUTH

MARIPOSA AV
AT 9TH ST

1780
TOTAL 121 7:15 121 5:15 231
NORTH 741 7:15 69 5:00 89
SOUTH 1039 11:15 61 5:15 144

T-45

L O C A T I O N

FROM 1/ 1/84 TO 12/31/84

VOLUME COUNT SUMMARY

PHYS. DESCR RG DY DATE DIR. VOLUME AM PEAK PM PEAK

LOC	PHYS. DESCR	RG	DY	DATE	DIR.	VOLUME	AM PEAK	PM PEAK	MANUAL COUNT
MARIPOSA AV AT 9TH ST		HW	TU	12-04-84	TOTAL	1809	* 7:15		68
					NORTH	740			65
					SOUTH	1069	7:00		57
MARMION WY AT MUSEUM DR		CR	FR	12-14-84	TOTAL	7901	7:15		729
					NORTH	3615	10:45		190
					SOUTH	4286	7:15		519
MARR ST-JOG NR WASHINGTON BL- N/O WASHINGTON ST		WR	TU	12-11-84	TOTAL	819	11:15		100
					NORTH	362	10:45		24
					SOUTH	457	8:45		38
MARTEL AV S/O BEVERLY BL		HW	TU	02-07-84	TOTAL	5516	8:15		590
					NORTH	3047	7:45		233
					SOUTH	2469	8:15		300
MARTEL AV AT OAKWOOD AV -CENTRAL-		HW	FR	06-22-84	TOTAL	4347	11:15		449
					NORTH	2481	11:15		122
					SOUTH	1946	7:30		206
MARTEL AV AT OAKWOOD AV -CENTRAL-		HW	FR	10-19-84	TOTAL	4323	7:30		428
					NORTH	2529	11:15		164
					SOUTH	1794	7:30		228
MARTEL AV AT ROSEWOOD AV -HWOOD		HW	TH	10-18-84	TOTAL	2955	8:00		309
					NORTH	1766	11:15		119
					SOUTH	1189	8:00		142
MARTEL AV AT WILLOUGHBY AV		CR	WE	09-05-84	TOTAL	1654	10:00		148
					NORTH	824	10:15		55
					SOUTH	830	9:45		64
MARTINEZ ST AT SAN FELICIANO DR		WV	TU	06-05-84	TOTAL	519	11:15		190
					EAST	212	11:15		8
					WEST	307	11:15		13
MAR VISTA AV AT C ST		SR	MO	07-02-84	TOTAL	669	11:15		63
					NORTH	329	11:15		20
					SOUTH	340	11:15		26
MAR VISTA AV AT C ST		SR	WE	07-11-84	TOTAL	276	* 8:00		20
					NORTH	131	9:00		7
					SOUTH	145			14
MARYLAND DR AT CRESCENT HEIGHTS BL		HW	MO	04-23-84	TOTAL	476	* 7:30		27
					EAST	253	8:30		22
					WEST	223			24
MASON AV N/O DEVONSHIRE ST		WV	FR	09-28-84	TOTAL	11888	7:30		1161
					NORTH	5816	11:15		397
					SOUTH	6072	7:15		649

NOTE: MARTIN LUTHER KING JR BL - SEE PAGE 155

T-45

L O C A T I O N

VOLUME COUNT SUMMARY FROM 1/ 1/84 TO 12/31/84

PHYS. DESCR RG DY DATE DIR. VOLUME AM PEAK PM PEAK

MASON AV
S/O SHERMAN WY

C00-3530-32 WV WE 10-17-84

TOTAL 14272 7:15 1431 4:45 1413
NORTH 7042 11:15 543 4:30 755
SOUTH 7230 7:15 949 4:45 687

MASON AV
AT TULSA ST-JOG NR BERMUDA

C00-3930-31 WV TU 05-01-84

TOTAL 1578 11:15 80 4:30 187
NORTH 1276 11:15 66 4:30 171
SOUTH 302 7:30 36 3:30 46

MASON AV
AT TULSA ST-JOG NR BERMUDA

WV TU 09-18-84 * MANUAL COUNT

TOTAL 1554 * 60 4:30 169
NORTH 1301 9:00 27 5:00 22
SOUTH 253

MASSACHUSETTS AV
AT KELTON AV

WR TH 11-15-84 * MANUAL COUNT

TOTAL 2523 * 112 3:00 76
EAST 1095 7:45 50 5:00 191
WEST 1428

MASSACHUSETTS AV
AT WESTWOOD BL

WR FR 07-27-84

TOTAL 3814 11:15 284 2:15 342
EAST 2262 11:15 175 4:30 197
WEST 1552 11:15 109 2:15 167

MATED ST
N/O 8TH ST

CR MO 06-11-84

TOTAL 7891 6:45 633 3:30 718
NORTH 3721 6:30 380 11:30 270
SOUTH 4170 11:00 334 3:30 529

MATHEWS ST
AT 4TH ST

CR FR 05-11-84

TOTAL 3470 7:30 315 2:30 426
NORTH 2266 7:30 210 2:30 325
SOUTH 1204 7:00 142 3:00 108

MATHEWS ST
AT 4TH ST

CR SA 05-12-84

TOTAL 1730 11:15 128 1:00 189
NORTH 1130 11:15 76 2:45 134
SOUTH 600 11:15 52 1:15 70

MATHEWS ST
AT 4TH ST

CR SU 05-13-84

TOTAL 1441 11:15 87 4:30 140
NORTH 721 11:15 54 4:30 89
SOUTH 720 9:30 54 7:00 62

MAYALL ST
AT VANALDEN AV

WV FR 05-11-84

TOTAL 459 7:15 58 6:45 67
EAST 140 7:15 17 7:00 39
WEST 319 7:00 43 4:30 46

MAYWOOD AV
AT FAIR PARK AV

CR WE 11-21-84 * MANUAL COUNT

TOTAL 2025 * 214 3:00 80
NORTH 1144 7:45 131 4:15 67
SOUTH 881

MCCLINTOCK AV
AT JEFFERSON BL

HW TU 08-28-84 * MANUAL COUNT

TOTAL 14851 * 751 4:00 528
EAST 7148 8:00 115 4:30 420
WEST 7703

MCCLINTOCK AV
AT JEFFERSON BL

HW TH 11-29-84 * MANUAL COUNT

TOTAL 5891 * 84 5:00 398
NORTH 2505 8:00 304 5:00 305
SOUTH 3386 7:45

VOLUME COUNT SUMMARY FROM 1/1/84 TO 12/31/84

L O C A T I O N

PHYS. DESCR RG DY DATE DIR. VOLUME AM PEAK PM PEAK

MCCONNELL AV AT RUBENS AV	100-1416-11	WR TU	02-14-84	TOTAL NORTH SOUTH	458 157 301	7:15 7:15 7:15	64 13 51	1:45 1:15 2:00	120 22 105
MCCORMICK ST AT BALBOA BL		WV MO	04-02-84	TOTAL EAST WEST	354 16 338	* 7:30 8:30	MANUAL COUNT 2 23	3:45 3:15	1 41
MCKINLEY AV -CENTRAL- N/O SLAUSON AV	C00-1818-11	SR FR	03-02-84	TOTAL NORTH SOUTH	4373 1352 3021	11:15 7:30 11:15	279 100 197	3:15 3:15 3:15	472 124 348
MCLAUGHLIN AV AT CHARNOCK RD		WR MO	06-11-84	TOTAL NORTH SOUTH	13439 6483 6956	* 7:45 7:45	MANUAL COUNT 696 439	5:00 5:00	538 855
MCLAUGHLIN AV S/O VENICE BL	C00-2020-11	WR TU	04-10-84	TOTAL NORTH SOUTH	7411 3732 3679	7:30 7:30 7:30	794 504 290	4:45 5:00 4:45	916 371 546
MCNULTY AV AT LURLINE AV	B00-1818-11	WV TH	04-05-84	TOTAL NORTH SOUTH	1223 776 447	7:30 7:15 7:30	106 59 47	4:45 4:45 5:00	164 120 50
MELROSE AV AT BRONSON AV -JOG NR VAN NESS AV	C00-2828-22	HW WE	04-18-84	TOTAL EAST WEST	29592 14573 15019	8:00 11:15 7:30	1839 841 1117	4:30 4:30 2:45	2123 1181 1025
MELROSE AV AT BRONSON AV -JOG NR VAN NESS AV		HW FR	07-03-84	TOTAL EAST WEST	26942 12814 14128	* 9:00 8:15	MANUAL COUNT 960 1160	4:45 4:00	1208 1016
MELROSE AV AT CURSON AV	C00-2828-22	HW TH	10-18-84	TOTAL EAST WEST	33665 16295 17370	11:15 11:15 7:30	1896 887 1088	4:30 5:00 4:30	2590 1369 1278
MELROSE AV AT CURSON AV		HW WE	12-12-84	TOTAL EAST WEST	25910 14661 11249	* 7:45 8:00	MANUAL COUNT 899 1095	3:45 4:45	1374 844
MELROSE AV AT FAIRFAX AV	C00-3838-33	HW WE	05-30-84	TOTAL EAST WEST	26643 11168 15475	10:45 11:15 10:45	1729 673 1082	5:15 5:45 5:00	1831 829 1927
MELROSE AV AT HIGHLAND AV	C00-4030-33	HW TU	01-17-84	TOTAL EAST WEST	37591 15108 22483	8:00 8:30 8:00	2601 903 1715	1:00 5:30 1:00	2712 1315 1735
MELROSE AV AT LA BREA AV	C00-3535-53	HW TH	03-22-84	TOTAL EAST WEST	32965 16691 16274	8:15 8:15 7:45	1983 933 1115	5:00 5:00 6:00	2456 1375 1149

T-45

L O C A T I O N

FROM 1/ 1/84 TO 12/31/84

DIR. VOLUME AM PEAK PM PEAK

MELROSE AV
AT SWEETZER AV

C00-3838-33 HW TU 10-23-84
TOTAL 29000 11:15 1764 4:45 2394
EAST 14233 11:15 860 4:45 1367
WEST 14767 8:15 1076 2:45 1079

MELROSE AV
AT VIRGIL AV

C00-2020-21 HW MD 03-26-84
TOTAL 7220 7:15 634 5:00 668
EAST 4825 7:15 349 5:00 471
WEST 2395 7:30 298 5:15 202

MELROSE AV
AT VISTA ST

C00-2828-22 HW WE 10-31-84
TOTAL 33353 11:15 1873 3:30 2456
EAST 17335 11:15 948 5:00 1329
WEST 16018 11:15 925 3:30 1216

MELROSE AV
AT VISTA ST

C00-3434-22 HW WE 11-28-84
TOTAL 30811 8:00 2190 5:15 2695
EAST 13422 11:15 921 5:15 1474
WEST 17389 7:45 1234 5:45 1281

MELROSE AV
AT WESTERN AV

C00-3030-22 HW MD 03-26-84
TOTAL 29053 8:15 1859 3:45 2062
EAST 14243 7:45 809 3:45 1104
WEST 14810 8:15 1110 4:00 975

MELROSE AV
E/O WESTERN AV

C00-2828-22 HW MD 07-16-84
TOTAL 29127 8:15 1834 5:00 1982
EAST 14284 11:15 803 5:00 909
WEST 14843 8:15 1079 11:45 905

MELROSE AV
AT WINDSOR BL-JOG NR IRVING BL-

HW TH 10-18-84 * MANUAL COUNT
TOTAL 29270
EAST 14440 7:30 954 4:45 1268
WEST 14830 7:30 1116 3:30 1128

MELROSE PL
W/O CROFT AV

C00-2838-23 HW TH 05-31-84
TOTAL 22588 11:15 1386 5:00 1723
EAST 11246 11:15 675 5:00 938
WEST 11342 8:00 847 2:45 767

MELVIN AV
AT HIAWATHA ST

G10-2020-11 WV TH 02-02-84
TOTAL 2825 7:00 224 3:00 285
NORTH 1497 7:45 92 3:00 185
SOUTH 1328 7:00 135 4:45 112

MELVIN AV
AT HIAWATHA ST

HW WE 02-08-84 * MANUAL COUNT
TOTAL 2896
NORTH 1402 7:45 99 3:00 148
SOUTH 1494 7:15 149 4:45 133

MELVIN AV
AT KINGSBURY ST

C00-1818-11 WV TH 02-02-84
TOTAL 3050 7:30 239 2:45 291
NORTH 1841 7:30 138 3:00 193
SOUTH 1209 7:00 110 6:00 107

MELVIN AV
AT KINGSBURY ST

HW WE 02-08-84 * MANUAL COUNT
TOTAL 2866
NORTH 1633 7:45 116 3:00 176
SOUTH 1233 7:15 123 4:30 122

MENLO AV
AT ROSECRANS AV

SR TU 12-11-84 * MANUAL COUNT
TOTAL 836
NORTH 242 7:00 33 3:00 19
SOUTH 594 7:30 44 4:30 57

L O C A T I O N

VOLUME COUNT SUMMARY FROM 1/ 1/84 TO 12/31/84

PHYS. DESCR	RG DY	DATE	DIR.	VOLUME	AM PEAK	PM PEAK
MENLO AV AT 135TH ST	SR TU	01-03-84	TOTAL NORTH SOUTH	449 195 254	7:30 7:15 10:45	41 2:00 20 5:00 22 2:00
MENTONE AV AT REGENT ST	WR TH	07-26-84	TOTAL NORTH SOUTH	1973 1294 679	* 8:00 7:15	MANUAL COUNT 121 5:00 48 5:00
MERCED ST AT CYPRESS AV	CR FR	07-13-84	TOTAL EAST WEST	650 230 420	* 7:00 7:00	MANUAL COUNT 16 5:00 34 4:45
MERCURY AV W/O HUNTINGTON DR -NORTH-	CR TH	05-03-84	TOTAL EAST WEST	4247 2159 2088	7:30 7:30 7:30	331 5:15 167 7:00 164 3:45
MERIDIAN ST W/O FIGUEROA ST	CR WE	05-09-84	TOTAL EAST WEST	6582 3307 3275	7:30 7:15 7:30	665 2:45 320 2:45 358 3:00
MERIDIAN ST AT FIGUEROA ST	CR FR	08-17-84	TOTAL EAST WEST	5401 3253 2148	11:15 10:45 11:15	297 5:00 191 5:00 119 4:30
MERIVALE LN AT LACHMAN LN	WR MO	11-19-84	TOTAL EAST WEST	253 197 56	* 7:15 8:30	MANUAL COUNT 28 3:00 8 4:00
MESA ST AT 3RD ST -SAN PEDRO-	SR TU	12-18-84	TOTAL NORTH SOUTH	1552 822 730	* 7:30 7:30	MANUAL COUNT 50 3:00 55 3:00
MESMER AV AT JEFFERSON BL	WR TU	11-06-84	TOTAL NORTH SOUTH	9006 7686 1320	* 8:45 7:30	MANUAL COUNT 224 3:30 165 4:15
MEYLER ST AT 11TH ST -SAN PEDRO-	SR FR	02-24-84	TOTAL NORTH SOUTH	1284 491 793	11:00 11:15 11:00	113 12:30 38 12:30 73 2:45
MEYLER ST AT 11TH ST -SAN PEDRO-	SR FR	03-02-84	TOTAL NORTH SOUTH	972 390 582	* 8:00 7:45	MANUAL COUNT 31 4:45 47 4:15
MEYLER ST AT 12TH ST -SAN PEDRO-	SR FR	02-24-84	TOTAL NORTH SOUTH	786 351 435	11:15 11:15 11:15	64 12:30 26 12:30 38 12:30
MEYLER ST AT 12TH ST -SAN PEDRO-	SR WE	03-07-84	TOTAL NORTH SOUTH	822 357 465	* 7:45 8:00	MANUAL COUNT 30 4:15 29 4:00

T-45

L O C A T I O N

VOLUME COUNT SUMMARY

FROM 1/ 1/84 TO 12/31/84

PHYS. DESCR RG DY DATE DIR. VOLUME AM PEAK PM PEAK

MEYLER ST
AT 19TH ST -SAN PEDRO-

200-1818-11 SR TH 11-15-84 TOTAL 1012 7:00 103 4:00 84
NORTH 727 7:00 79 4:00 67
SOUTH 285 7:30 25 2:15 41

MICHAEL LN
E/O AVENIDA DE LA HERRADURA E/I

A00-2020-11 WR TU 09-25-84 TOTAL 328 8:00 27 2:15 34
EAST 157 7:45 22 2:00 20
WEST 171 11:15 11 5:30 26

MICHELTORENA ST
AT DESCANSO DR

A00-1818-11 HW MO 10-15-84 TOTAL 988 7:30 66 4:15 106
NORTH 568 7:15 48 6:15 60
SOUTH 420 8:00 29 4:15 52

MIDDLEBURY ST -JOG NR CLINTON-
AT VIRGIL AV

A00-1717-11 HW WE 10-24-84 TOTAL 1039 7:30 99 5:15 88
EAST 572 7:30 52 1:45 50
WEST 467 7:30 47 5:15 46

MIDVALE AV NR KELTON AV
N/O ROCHESTER AV

C00-1818-11 WR TH 07-26-84 TOTAL 7840 8:00 506 5:15 631
NORTH 2913 7:45 370 5:30 212
SOUTH 4927 11:15 294 5:15 429

MIDVALE AV
AT WELWORTH AV

WR MO 11-26-84 TOTAL 7072 * MANUAL COUNT
NORTH 2953 8:00 331 4:15 201
SOUTH 4119 8:30 197 5:00 542

MIDVALE AV
S/O WILSHIRE BL

C00-3028-32 WR TH 07-26-84 TOTAL 12746 8:00 922 4:45 1042
NORTH 5394 11:15 350 5:00 514
SOUTH 7352 8:00 553 4:30 541

MIDWOOD DR
AT BALBOA BL

WV TH 02-09-84 TOTAL 4276 * MANUAL COUNT
EAST 4025 7:15 492 3:00 265
WEST 251 9:00 14 4:45 39

MILDRED AV
N/O WASHINGTON ST

300-1717-11 WR WE 08-08-84 TOTAL 1551 11:15 108 5:30 124
NORTH 822 11:15 67 6:15 67
SOUTH 729 8:15 55 5:30 58

MILITARY AV
AT PALMS BL

WR MO 10-22-84 TOTAL 1175 * MANUAL COUNT
NORTH 141 7:45 17 3:15 9
SOUTH 1034 7:45 61 5:00 181

MINDANAO WY
AT ALLA RD

C00-3620-32 WR FR 04-13-84 TOTAL 6967 11:15 447 5:00 757
EAST 3284 11:15 200 4:30 421
WEST 3683 11:15 247 3:00 374

MINDANAO WY
AT GLENCOE AV

C00-3838-33 WR MO 04-16-84 TOTAL 10296 11:15 791 11:30 796
NORTH 6502 11:15 458 4:45 593
SOUTH 3794 10:45 358 11:30 325

MINDANAO WY
N/O MARINA FWY -E/B FRONTAGE RD-

D12-3232-22 WR MO 04-16-84 TOTAL 21544 11:15 1590 4:30 1749
NORTH 10403 11:15 831 4:45 866
SOUTH 11141 11:15 759 4:15 916

T-45

L O C A T I O N

MINDANAO WY
S/O MARINA FWY -E/B FRONTAGE RD-

MIRAFLORES AV
AT GAFFEY ST

MIRANDA ST
AT OSO AV

MISSION RD
AT VALLEY BL

MISSION TIERRA WY
AT TIMBER RIDGE DR

MISSISSIPPI AV
AT CORINTH AV

MISSOURI AV
AT MALCOLM AV

MISSOURI AV
AT SAWTELLE BL

MOHAWK ST-JOG NR ALLESANDRO-
S/O SCOTT AV

MOHAWK ST-JOG NR ALLESANDRO-
N/O SCOTT AV

MONROE ST
AT VIRGIL AV

MONROE ST
AT VIRGIL AV

MONTAGUE ST
AT ARLETA AV

VOLUME COUNT SUMMARY

FROM 1/ 1/84 TO 12/31/84

PHYS. DESCR	RG DY	DATE	DIR.	VOLUME	AM PEAK	PM PEAK
D10-3830-32	WR MO	04-16-84	TOTAL	29435	11:15 1938	12:45 2220
			NORTH	14917	11:15 963	12:45 1171
			SOUTH	14518	11:15 975	12:00 1085
	SR TH	11-29-84	TOTAL	8753 *	MANUAL COUNT	
			EAST	547	7:15 44	4:15 59
			WEST	8206	7:00 456	3:30 1067
A00-1818-11	WV TH	03-08-84	TOTAL	615	7:30 111	2:45 83
			EAST	249	7:15 26	6:15 21
			WEST	366	7:30 87	3:00 72
	CR FR	12-28-84	TOTAL	20296 *	MANUAL COUNT	
			NORTH	9179	8:45 388	4:30 1187
			SOUTH	11117	7:45 1221	3:15 704
A00-2020-11	WR FR	04-20-84	TOTAL	321	7:00 48	5:15 36
			EAST	207	7:00 32	4:45 21
			WEST	114	6:45 16	6:00 19
	WR TU	06-05-84	TOTAL	1606 *	MANUAL COUNT	
			EAST	796	8:15 73	5:00 90
			WEST	810	8:15 62	5:00 96
	WR MO	10-29-84	TOTAL	1357 *	MANUAL COUNT	
			EAST	857	8:00 59	3:30 88
			WEST	500	7:30 48	4:30 44
	WR MO	05-21-84	TOTAL	1003 *	MANUAL COUNT	
			EAST	566	8:00 67	4:15 46
			WEST	437	7:30 40	4:45 38
A00-0040-02 NON-DIR COUNT	HW TU	02-23-84	TOTAL	636	7:15 48	6:00 78
A00-2800-20 NON-DIR COUNT	HW TU	02-28-84	TOTAL	823	7:15 67	5:00 96
A00-1617-11	CR TU	03-06-84	TOTAL	1033	11:15 56	5:30 93
			EAST	635	8:30 45	12:30 67
			WEST	398	11:15 22	5:45 39
	HW TH	06-28-84	TOTAL	636 *	MANUAL COUNT	
			EAST	324	7:15 25	5:00 37
			WEST	312	7:30 20	3:00 34
	EV TH	03-01-84	TOTAL	746 *	MANUAL COUNT	
			EAST	312	7:00 36	4:30 31
			WEST	434	7:45 58	4:00 35

T-45

L O C A T I O N

VOLUME COUNT SUMMARY FROM 1/ 1/84 TO 12/31/84

PHYS. DESCR RG DY DATE DIR. VOLUME AM PEAK PM PEAK

MONTAGUE ST
AT GLENOAKS BL

100-1414-11 EV FR 04-27-84 TOTAL 2135 11:15 215 4:00 284
EAST 1397 11:15 158 4:00 230
WEST 738 11:15 57 12:30 123

MONTANA AV
AT BUNDY DR

C00-1832-12 WR MO 04-02-84 TOTAL 8299 8:15 941 5:00 727
EAST 5103 8:00 584 5:00 405
WEST 3196 8:15 359 2:00 338

MONTANA AV
AT BUNDY DR

C00-2830-12 WR TH 07-26-84 TOTAL 12179 8:30 856 5:00 1016
EAST 6130 8:00 476 4:45 494
WEST 6049 8:30 398 5:00 528

MONTANA AV
AT SAN VICENTE BL -BRENTWOOD-

300-2828-22 WR TH 07-26-84 TOTAL 9651 8:15 701 4:30 755
EAST 4372 8:15 350 12:30 352
WEST 5279 8:30 360 4:30 428

MONTANA AV
E/O SEPULVEDA BL

200-1718-12 WR TU 02-07-84 TOTAL 18214 7:45 1810 5:00 1610
EAST 9810 7:45 1505 12:00 526
WEST 8404 11:15 360 5:00 1218

MONTANA AV
W/O VETERAN AV

300-2020-11 WR TH 07-26-84 TOTAL 11254 7:45 989 4:30 1071
EAST 6146 7:45 803 11:30 326
WEST 5108 11:15 203 4:30 813

MONTANA AV
W/O VETERAN AV

300-2020-11 WR TU 07-31-84 TOTAL 8445 6:30 725 4:45 653
EAST 4946 6:30 625 4:45 352
WEST 3499 11:15 179 5:15 323

MONTANA AV
W/O VETERAN AV

300-2020-11 WR FR 09-21-84 TOTAL 13411 7:45 1398 4:30 1227
EAST 7247 7:45 1141 11:45 400
WEST 6164 11:15 286 4:30 928

MONTCALM AV -JOG NR PYRAMID-
AT WOODROW WILSON DR

EV TU 07-17-84 TOTAL 84 * MANUAL COUNT
NORTH 47 8:00 5 3:00 4
SOUTH 37 9:00 4 3:00 4

MONTE MAR DR
AT BEVERLY DR

B00-1818-11 WR TH 08-02-84 TOTAL 6459 8:15 626 5:00 628
EAST 1819 11:15 86 5:00 243
WEST 4640 8:15 532 4:30 387

MONTE MAR DR
AT BEVERWIL DR

A00-1514-11 WR TH 03-22-84 TOTAL 2705 8:00 344 4:45 238
EAST 752 7:30 85 12:15 71
WEST 1953 8:00 264 5:00 181

MONTE MAR DR
AT CRESTA PL

WR TU 11-06-84 TOTAL 772 * MANUAL COUNT
EAST 324 8:15 31 4:00 38
WEST 448 8:15 25 4:45 65

MONTE MAR DR
AT HILLSBORO AV

WR TH 02-23-84 TOTAL 4803 * MANUAL COUNT
EAST 3673 8:00 221 5:00 457
WEST 1130 8:15 98 4:15 113

L O C A T I O N

FROM 1/ 1/84 TO 12/31/84

VOLUME COUNT SUMMARY

PHYS. DESCR RG DY DATE DIR. VOLUME AM PEAK PM PEAK

MONTE MAR DR W/O ROBERTSON BL	B00-2020-11	WR TH	08-02-84	TOTAL EAST WEST	2174 1032 1142	8:15 10:15 8:15	179 78 106	5:00 5:00 5:00	232 114 118
MONTEREY RD AT CASSATT ST -I/S AT ARMOUR AV-	CR FR	09-28-84	* TOTAL NORTH SOUTH	4904 202 4702	7:15 7:15	MANUAL COUNT 20 676	4:30 3:30	19 270	
MONTEREY RD AT EDISON ST	CR FR	09-28-84	* TOTAL NORTH SOUTH	8767 4060 4707	7:45 7:00	MANUAL COUNT 198 676	4:30 4:45	522 274	
MONTEREY RD AT LOMITAS DR -I/S AT CASSATT ST-	CR FR	09-28-84	* TOTAL NORTH SOUTH	5917 2794 3123	7:30 7:15	MANUAL COUNT 157 382	5:00 5:00	339 219	
MONTEREY RD AT AVENUE 60	CR TU	08-21-84	TOTAL NORTH SOUTH	7780 4945 2835	7:15 11:15 7:00	495 259 252	5:45 5:00 6:00	710 514 224	
MOORPARK ST AT ALLOTT AV	EV WE	06-20-84	* TOTAL EAST WEST	15768 8241 7527	8:30 8:00	MANUAL COUNT 583 478	4:45 5:00	816 790	
MOORPARK ST AT BALBOA BL	WV TU	03-27-84	* TOTAL EAST WEST	1494 28 1466	8:45 8:00	MANUAL COUNT 9 67	5:00 5:00	1 257	
MOORPARK ST-JOG NR CAMARILLO AT KESTER AV	EV FR	08-10-84	* TOTAL EAST WEST	2300 1332 968	9:00 9:00	MANUAL COUNT 69 47	4:45 5:00	196 132	
MOORPARK ST AT LA MAIDA ST	WV TU	05-29-84	TOTAL EAST WEST	1514 829 685	8:00 8:00 7:00	237 198 44	4:30 12:15 4:30	243 61 194	
MOORPARK ST AT LAUREL CANYON BL	EV FR	08-10-84	TOTAL EAST WEST	17571 9564 8007	8:30 8:30 8:45	1163 690 491	5:30 5:45 5:15	1679 936 783	
MOORPARK ST W/O LAUREL CANYON BL	EV MO	10-15-84	TOTAL EAST WEST	17211 8906 8305	7:45 8:00 7:30	1577 1019 587	5:15 3:00 5:30	1752 727 1063	
MOORPARK ST AT LEMONA AV	EV MO	06-25-84	* TOTAL EAST WEST	2697 1205 1492	8:45 7:45	MANUAL COUNT 54 252	5:00 4:45	176 95	
MOORPARK ST AT NOELINE AV	WV FR	02-24-84	TOTAL EAST WEST	5313 2626 2687	8:15 8:15 11:15	650 545 192	5:00 2:45 5:00	710 194 559	

T-45

L O C A T I O N

VOLUME COUNT SUMMARY FROM 1/ 1/84 TO 12/31/84

PHYS. DESCR RG DY DATE DIR. VOLUME AM PEAK PM PEAK

MOORPARK ST
AT NOELINE AV

WV TH 03-08-84

TOTAL 6988 *
EAST 3344 8:00
WEST 3644 9:00
MANUAL COUNT
596 3:00
117 4:45

MOORPARK ST
AT ODESSA AV

WV FR 02-24-84

TOTAL 8353
EAST 2507 8:15
WEST 5846 11:15
MANUAL COUNT
677 4:45
556 12:00
453 4:45

MOORPARK ST
AT ODESSA AV

WV WE 03-07-84

TOTAL 6663 *
EAST 3341 8:15
WEST 3322 7:30
MANUAL COUNT
583 3:00
121 4:45

MOORPARK ST
AT WOODMAN AV

EV TU 06-19-84

TOTAL 17645 *
EAST 8471 8:15
WEST 9174 8:00
MANUAL COUNT
602 5:00
575 5:00

MORAGA DR
AT BELLAGIO RD

WR WE 08-29-84

TOTAL 2715
NORTH 1760 8:00
SOUTH 955 9:30
MANUAL COUNT
227 2:15
162 2:00
78 4:15

MORAGA DR
AT SEPULVEDA BL

WR WE 08-29-84

TOTAL 4245
NORTH 1760 8:00
SOUTH 2485 7:45
MANUAL COUNT
336 4:30
162 2:00
190 4:30

MORAGA DR
AT SEPULVEDA BL

WR TU 11-27-84

TOTAL 3886 *
EAST 1588 7:45
WEST 2298 8:00
MANUAL COUNT
120 4:15
160 5:00

MOTOR AV
AT MANNING AV

WR FR 07-27-84

TOTAL 19517
NORTH 9403 8:15
SOUTH 10114 11:15
MANUAL COUNT
1639 5:45
1208 5:15
622 6:00

MOTOR AV
AT PALMS BL

WR TU 08-21-84

TOTAL 18742
NORTH 8998 8:15
SOUTH 9744 11:15
MANUAL COUNT
1446 5:15
915 4:45
501 5:15

MOTOR AV
S/O PICO BL

WR TU 08-21-84

TOTAL 21838
NORTH 11564 8:30
SOUTH 10274 11:15
MANUAL COUNT
2232 5:15
1667 11:45
628 5:15

MOTOR AV
S/O VENICE BL

WR WE 04-11-84

TOTAL 11335
NORTH 5796 7:45
SOUTH 5539 7:45
MANUAL COUNT
1083 5:00
675 5:00
408 5:00

MOTOR AV
S/O WALAVISTA RD

WR TH 06-07-84

TOTAL 20174
NORTH 11492 8:15
SOUTH 8682 11:15
MANUAL COUNT
1967 5:15
1507 11:45
466 5:15

MOTT ST
AT WABASH AV

CR TU 04-03-84

TOTAL 1714 *
NORTH 1294 7:30
SOUTH 420 7:15
MANUAL COUNT
92 4:45
44 3:45

T-45

L O C A T I O N

VOLUME COUNT SUMMARY

FROM 1/ 1/84 TO 12/31/84

MOUNTAINGATE DR
W/O SEPULVEDA BL

PHYS. DESCR RG DY DATE DIR. VOLUME AM PEAK PM PEAK

G12-3030-11 WR TH 08-30-84 TOTAL 2060 7:45 147 3:00 157
EAST 1004 9:45 79 3:00 84
WEST 1056 7:45 92 11:30 83

MULHOLLAND DR
AT ALIZONDO DR

D10-1020-12 WV MO 02-27-84 TOTAL 12206 7:45 1285 5:15 1167
EAST 5292 7:45 761 2:45 496
WEST 6914 7:30 553 5:15 856

MULHOLLAND DR
AT ALIZONDO DR

MANUAL COUNT
WV TH 03-22-84 * TOTAL 15161 7:30 934 3:00 592
EAST 8455 7:30 589 4:45 709
WEST 6706

MULHOLLAND DR
AT CASIANO RD

C00-2024-22 WV FR 03-30-84 TOTAL 8919 7:45 1001 5:15 973
EAST 5298 7:30 599 2:45 390
WEST 3621 8:00 415 5:15 606

MULHOLLAND DR
W/O LAUREL CANYON BL

C00-1818-11 EV MO 10-01-84 TOTAL 5076 8:00 459 5:45 504
EAST 2448 7:30 188 5:45 250
WEST 2628 7:45 275 5:45 254

MULHOLLAND DR
AT OUTPOST DR

C00-1212-11 HW WE 03-21-84 TOTAL 3439 8:00 591 5:30 246
EAST 1818 8:00 352 1:30 105
WEST 1621 8:00 239 5:45 161

MULHOLLAND DR
E/O RIMERTON RD

C00-2424-22 WV WE 09-26-84 TOTAL 13791 8:00 1421 5:15 1492
EAST 6841 8:00 820 5:15 758
WEST 6950 8:00 601 5:15 734

MULHOLLAND DR
AT RIMERTON RD

MANUAL COUNT
WR MO 11-19-84 * TOTAL 16030 8:00 1221 3:00 417
EAST 8196 8:00 637 5:00 729
WEST 7834

MULHOLLAND DR
AT ROSCOMARE RD

WR TU 10-30-84 * TOTAL 12464 7:45 1000 3:15 388
EAST 7205 7:45 471 5:00 526
WEST 5259

MULHOLLAND DR
E/O TOPANGA CANYON BL

B00-1515-11 WV MO 07-02-84 TOTAL 2769 7:30 184 5:00 255
EAST 1188 8:45 83 5:00 134
WEST 1581 7:30 114 4:15 128

MULHOLLAND HWY
AT MULHOLLAND DR

C00-2020-22 WV WE 06-27-84 TOTAL 8065 8:00 907 11:30 696
NORTH 5324 7:30 729 11:30 347
SOUTH 2741 11:15 329 11:45 344

MUSEUM DR
W/O MARMION WY

100-0909-11 CR FR 12-14-84 TOTAL 1352 8:00 141 3:30 137
EAST 905 8:00 131 6:45 55
WEST 447 11:15 15 3:30 102

MUSKINGUM AV
AT SUNSET BL

WR TH 05-10-84 * TOTAL 297 8:00 15 3:00 11
NORTH 138 8:30 10 3:15 26
SOUTH 159

T-45

L O C A T I O N

VOLUME COUNT SUMMARY

FROM 1/ 1/84 TO 12/31/84

PHYS. DESCR RG DY DATE DIR. VOLUME AM PEAK PM PEAK

MYOSOTIS ST
AT FIGUEROA ST

TOTAL 464 * MANUAL COUNT
EAST 232 8:30 21 4:15 22
WEST 232 8:00 11 5:00 36

MYRA AV -JOG NR DELOZ AV
AT CLAYTON AV

TOTAL 900 * MANUAL COUNT
NORTH 657 7:30 71 5:15 72
SOUTH 243 11:15 25 5:00 26

NAOMI AV
AT OLYMPIC BL

TOTAL 516 * MANUAL COUNT
NORTH 380 7:45 22 3:15 48
SOUTH 136 7:00 17 3:15 11

NATIONAL BL
AT CASTLE HEIGHTS AV

TOTAL 20855 * MANUAL COUNT
EAST 12487 8:00 2010 4:45 1874
WEST 8368 7:45 798 4:30 846

NATIONAL BL
AT CASTLE HEIGHTS AV

TOTAL 25558 * MANUAL COUNT
EAST 18650 8:15 2386 5:30 2542
WEST 6908 8:00 1796 5:30 1855
8:00 612 5:15 726

NATIONAL BL
AT CHEVIOT VISTA PL

TOTAL 21323 * MANUAL COUNT
EAST 12107 8:15 865 5:00 1151
WEST 9216 7:45 949 5:00 703

NATIONAL BL
AT JEFFERSON BL

TOTAL 9742 * MANUAL COUNT
EAST 5057 7:45 380 4:30 480
WEST 4685 7:30 415 3:30 373

NATIONAL BL
E/O MANNING AV

TOTAL 28536 * MANUAL COUNT
EAST 14820 8:00 2782 5:00 2602
WEST 13716 7:45 965 5:15 1452

NATIONAL BL
E/O MANNING AV

TOTAL 28536 * MANUAL COUNT
EAST 14820 8:00 2782 5:00 2602
WEST 13716 7:45 965 5:15 1452

NATIONAL BL-JOG NR CLARKSON RD
W/O OVERLAND AV

TOTAL 20968 * MANUAL COUNT
EAST 11739 8:00 1650 5:00 1906
WEST 9229 7:45 743 4:30 915

NATIONAL BL-JOG NR CLARKSON RD
E/O OVERLAND AV

TOTAL 23356 * MANUAL COUNT
EAST 5743 11:15 299 5:00 2061
WEST 17613 7:30 1276 5:30 1446

NATIONAL BL
E/O ROBERTSON BL

TOTAL 21949 * MANUAL COUNT
EAST 14870 7:30 1734 5:00 2055
WEST 7079 8:00 713 5:00 759

NATIONAL BL
W/O SEPULVEDA BL

TOTAL 25032 * MANUAL COUNT
EAST 11036 8:00 1879 5:15 2091
WEST 13996 7:45 937 4:45 1252

L O C A T I O N

VOLUME COUNT SUMMARY FROM 1/ 1/84 TO 12/31/84

PHYS. DESCR RG DY DATE DIR. VOLUME AM PEAK PM PEAK

NATIONAL BL S/O VENICE BL	C00-4024-32	WR TH	04-12-84	TOTAL NORTH SOUTH	14810 7628 7182	7:45 8:00 7:30	1446 732 753	4:30 4:30 4:45	1494 832 664
NEBRASKA AV AT BARRINGTON AV		WR MO	12-17-84	TOTAL EAST WEST	1381 770 611	* 8:00 7:45	MANUAL COUNT 74 44	4:00 3:00	65 69
NEPTUNE AV AT ANAHEIM ST		SR WE	10-24-84	TOTAL NORTH SOUTH	3538 1854 1684	* 7:30 7:30	MANUAL COUNT 152 128	4:30 4:30	184 146
NEPTUNE AV AT LOMITA BL		SR FR	08-10-84	TOTAL NORTH SOUTH	1749 864 885	* 7:00 7:15	MANUAL COUNT 66 76	4:30 4:45	87 72
NEPTUNE AV AT PACIFIC COAST HWY		SR TU	08-21-84	TOTAL NORTH SOUTH	4248 2305 1943	* 7:45 8:30	MANUAL COUNT 158 173	4:30 4:30	212 244
NETTLETON ST AT GLEHOAKS BL		EV WE	10-31-84	TOTAL EAST WEST	739 211 528	* 7:15 7:15	MANUAL COUNT 18 59	5:00 4:45	20 42
NETTLETON ST-JOG NR PAWNEE ST E/O SUNLAND BL	A00-1818-11	EV FR	02-03-84	TOTAL EAST WEST	1096 464 632	11:15 11:15 7:00	50 24 43	4:30 4:45 6:00	98 50 51
NETTLETON ST-JOG NR PAWNEE ST E/O SUNLAND BL	A00-1818-11	EV SA	02-04-84	TOTAL EAST WEST	949 433 516	11:15 11:15 11:15	72 23 49	5:45 6:00 11:30	84 44 57
NETTLETON ST-JOG NR PAWNEE ST E/O SUNLAND BL	A00-1818-11	EV SU	02-05-84	TOTAL EAST WEST	832 406 426	11:15 11:15 11:15	55 23 32	4:00 4:00 4:15	98 53 53
NEW DOCK ST AT MORRIS AV		SR TH	12-27-84	TOTAL EAST WEST	4478 2509 1969	* 7:45 7:15	MANUAL COUNT 103 212	4:15 3:30	542 193
NEW HAMPSHIRE AV-JOG VERMONT- AT ROSEWOOD AV -HWOOD		HW WE	11-21-84	TOTAL NORTH SOUTH	13791 1734 12057	* 9:00 8:00	MANUAL COUNT 62 988	4:45 4:00	221 826
NICADA DR AT BEVERLY GLEN BL		WR MO	07-02-84	TOTAL EAST WEST	1919 1581 338	* 8:15 8:15	MANUAL COUNT 259 37	4:00 3:00	48 30
NOBLE AV AT CAMARILLO ST		EV MO	07-11-84	TOTAL NORTH SOUTH	615 380 235	* 7:30 8:00	MANUAL COUNT 19 21	4:30 4:45	60 24

T-45

L O C A T I O N

VOLUME COUNT SUMMARY

FROM 1/ 1/84 TO 12/31/84

PHYS. DESCR RG DY DATE DIR. VOLUME AM PEAK PM PEAK

NOBLE AV
AT RAYEN ST

EV WE 12-19-84
TOTAL 1749 *
NORTH 683 7:15
SOUTH 1066 7:30

MANUAL COUNT
53 4:30
120 5:00
76
92

NOELINE AV
N/O MOORPARK ST

WV FR 02-24-84
TOTAL 560
NORTH 182
SOUTH 378

MANUAL COUNT
77 5:00
19 4:30
61 5:00
118
52
69

NORDHOFF ST
AT DE SOTO AV

WV TH 01-12-84
TOTAL 24512 *
EAST 13700
WEST 10812

MANUAL COUNT
7:15 1047 5:00
7:15 741 4:15
1286
1302

NORDHOFF ST
AT GOTHIC AV

WV FR 01-13-84
TOTAL 35409 *
EAST 18318
WEST 17091

MANUAL COUNT
7:30 1313 4:45
7:45 1242 5:00
1643
1511

NORDHOFF ST
AT INDEPENDENCE AV

WV TU 02-28-84
TOTAL 25464 *
EAST 12351
WEST 13113

MANUAL COUNT
7:15 1109 4:15
7:15 1137 4:30
1199
1209

NORDHOFF ST
AT LINDLEY AV

WV MO 05-21-84
TOTAL 31171
EAST 16350
WEST 14821

MANUAL COUNT
11:15 1865 4:30
11:15 1004 4:30
7:30 1133 3:00
2662
1634
1072

NORDHOFF ST
AT LINDLEY AV

WV MO 09-24-84
TOTAL 41580 *
EAST 18830
WEST 22750

MANUAL COUNT
7:30 986 4:45
7:15 2025 4:45
1919
1605

NORDHOFF ST
W/O ORION AV

EV WE 12-19-84
TOTAL 37385
EAST 22356
WEST 15029

MANUAL COUNT
7:15 2433 4:45
7:30 1456 4:00
7:15 1009 5:00
3137
2003
1141

NORDHOFF ST
E/O RESEDA BL

WV MO 12-10-84
TOTAL 29005
EAST 10196
WEST 18809

MANUAL COUNT
11:15 2341 3:15
11:15 1105 12:45
11:15 1236 3:15
2687
1285
1474

NORDHOFF ST
AT SEPULVEDA BL

EV TH 05-03-84
TOTAL 33110 *
EAST 18172
WEST 14938

MANUAL COUNT
7:30 1316 4:00
7:00 1226 5:00
1604
1222

NORDHOFF ST
E/O TOPANGA CANYON BL

WV TU 07-10-84
TOTAL 12062
EAST 6427
WEST 5635

MANUAL COUNT
7:00 1210 4:15
7:00 997 12:30
11:15 468 4:15
1115
391
870

NORDHOFF ST
AT VAN NUYS BL

EV MO 08-27-84
TOTAL 26841
EAST 15258
WEST 11583

MANUAL COUNT
7:15 1812 4:45
7:15 1006 4:00
7:15 806 5:15
2270
1325
1016

NORDHOFF ST
AT WHITE OAK AV

WV TU 03-20-84
TOTAL 34050
EAST 17569
WEST 16481

MANUAL COUNT
7:15 2625 4:45
11:15 921 4:45
7:15 1821 5:15
2839
1609
1234

T-45

L O C A T I O N

VOLUME COUNT SUMMARY FROM 1/ 1/84 TO 12/31/84

PHYS. DESCR RG DY DATE DIR. VOLUME AM PEAK PM PEAK

NORDHOFF ST
AT WOODMAN AV

C00-3840-33 EV TU 01-24-84 TOTAL 15735 7:15 1504 4:45 1429
EAST 10423 7:15 1118 4:45 846
WEST 5312 7:15 386 4:45 583

NORDHOFF ST
AT WOODMAN AV

EV TH 08-09-84 * MANUAL COUNT
TOTAL 14193
EAST 8922 7:15 717 4:45 805
WEST 5271 7:30 364 5:00 549

NORMANDIE AV
N/O ADAMS BL

C00-2838-23 CR MO 08-06-84 TOTAL 39768 8:30 2578 3:30 3197
NORTH 21166 7:30 1270 8:45 1731
SOUTH 18602 8:30 1486 3:30 1863

NORMANDIE AV
N/O ADAMS BL

C00-2838-23 HW MO 09-17-84 TOTAL 22730 7:00 2048 4:30 2131
NORTH 11254 7:15 1239 4:30 905
SOUTH 11476 7:00 814 4:30 1226

NORMANDIE AV
S/O BEVERLY BL

C00-2020-22 CR WE 02-08-84 TOTAL 17881 8:00 1325 4:30 1605
NORTH 9309 7:15 534 4:30 1026
SOUTH 8572 8:00 844 3:45 598

NORMANDIE AV
AT CARSON ST

SR TH 06-21-84 * MANUAL COUNT
TOTAL 15676
NORTH 8509 7:00 796 4:00 716
SOUTH 7167 7:15 376 5:00 792

NORMANDIE AV
AT CARSON ST

SR WE 09-05-84 * MANUAL COUNT
TOTAL 14981
NORTH 6580 7:15 552 4:00 578
SOUTH 8401 8:30 426 4:45 894

NORMANDIE AV
AT EXPOSITION BL

C00-3838-33 CR SA 03-28-84 TOTAL 22748 11:15 1394 2:15 1586
NORTH 11403 11:15 698 1:30 814
SOUTH 11345 11:15 696 2:15 804

NORMANDIE AV
AT EXPOSITION BL

C00-3838-33 CR SU 03-29-84 TOTAL 19623 10:15 1288 2:15 1705
NORTH 10059 10:15 646 2:15 1069
SOUTH 9564 11:00 670 5:45 696

NORMANDIE AV
AT LOMITA BL

SR TH 12-13-84 * MANUAL COUNT
TOTAL 14087
NORTH 6377 7:30 559 3:30 578
SOUTH 7710 7:30 609 4:30 783

NORMANDIE AV
AT ROMAINE ST

C00-1717-11 HW TU 12-04-84 TOTAL 13987 7:30 899 4:45 1208
NORTH 6370 11:15 349 4:45 642
SOUTH 7617 7:30 600 4:00 594

NORMANDIE AV
AT ROSEWOOD AV -HWOOD

C00-2020-22 HW WE 07-11-84 TOTAL 18217 7:30 1316 4:45 1755
NORTH 9866 11:15 505 5:00 1213
SOUTH 8351 7:45 837 4:30 561

NORMANDIE AV
AT SANTA MONICA BL

C00-2020-22 HW MO 01-23-84 TOTAL 14465 7:30 954 5:00 1230
NORTH 6474 11:15 406 5:00 607
SOUTH 7991 7:30 612 5:00 623

T-45

L O C A T I O N

FROM 1/ 1/84 TO 12/31/84

VOLUME COUNT SUMMARY

PHYS. DESCR RG DY DATE DIR. VOLUME AM PEAK PM PEAK

NORMANDIE AV
N/O SLAUSON AV

C00-2434-23 SR WE 03-07-84
TOTAL 19130
NORTH 9744
SOUTH 9386

7:30 1419 4:45 1716
7:30 908 4:45 768
7:30 511 5:00 955

NORMANDIE AV
AT TORRANCE BL

SR WE 09-26-84
TOTAL 16560 *
NORTH 8422
SOUTH 8138

MANUAL COUNT
7:00 826 3:30 644
8:15 385 3:30 954

NORMANDIE AV
N/O VERMONT AV

SR TU 12-04-84
TOTAL 8396
NORTH 4224
SOUTH 4172

7:30 644 4:15 829
7:00 383 3:30 383
7:30 275 4:15 464

NORMANDIE AV
S/O VERNON AV -CENTRAL-

HW MO 03-06-84
TOTAL 25696
NORTH 12947
SOUTH 12749

7:45 1488 4:30 2009
7:30 972 3:30 947
11:00 688 4:30 1170

NORMANDIE AV
S/O VERNON AV -CENTRAL-

HW WE 09-18-84
TOTAL 21696
NORTH 11285
SOUTH 10411

7:30 1774 4:30 1919
7:30 1195 4:15 807
7:30 579 4:30 1118

NORMANDIE AV
AT 3RD ST

HW FR 02-10-84
TOTAL 17873
NORTH 8777
SOUTH 9096

8:15 1334 4:30 1497
11:15 436 4:30 889
7:45 926 5:30 620

NORMANDIE AV
S/O 20TH ST

CR MO 06-18-84
TOTAL 32194
NORTH 16788
SOUTH 15406

7:30 2503 4:45 2702
7:30 1533 4:45 1230
7:30 970 4:45 1472

NORMANDIE AV
AT 30TH ST

HW MO 01-09-84
TOTAL 21756
NORTH 11150
SOUTH 10606

7:30 1478 7:15 1139
7:30 1086 4:45 881
4:45 1201 7:30 722

NORMANDIE AV
AT 190TH ST

SR MO 01-30-84
TOTAL 19606
NORTH 9844
SOUTH 9762

7:00 1793 2:45 1799
7:00 995 3:00 1032
7:30 855 4:30 838

NORMANDIE AV
AT 190TH ST

SR TU 03-13-84
TOTAL 21908 *
NORTH 11155
SOUTH 10753

MANUAL COUNT
7:00 966 4:15 1012
7:30 785 4:30 970

NORMANDIE AV
AT 223RD ST

SR FR 01-27-84
TOTAL 14741
NORTH 8032
SOUTH 6709

7:30 1170 4:30 1243
7:15 767 4:30 625
11:15 590 11:45 607

NORTH BROADWAY
N/O TEMPLE ST

CR WE 10-10-84
TOTAL 20490
NORTH 10738
SOUTH 9752

7:45 1591 4:30 1570
11:15 789 4:30 1087
7:45 1146 12:30 675

NORTH BROADWAY
W/O AVENUE 18

CR WE 06-13-84
TOTAL 15050
EAST 7300
WEST 7750

11:15 1020 12:00 1214
11:15 434 4:00 814
7:30 840 12:00 805

T-45

L O C A T I O N

VOLUME COUNT SUMMARY FROM 1/ 1/84 TO 12/31/84

PHYS. DESCR	RG DY	DATE	DIR. VOLUME	AM PEAK	PM PEAK		
NORTH MAIN ST W/O GIBBONS ST	CR WE	06-13-84	TOTAL 10865 EAST 5577 WEST 5288	7:45 11:15 7:45	880 345 699	4:45 4:45 11:30	1367 1050 381
NORTH MAIN ST W/O GIBBONS ST	CR WE	06-13-84	TOTAL 10865 EAST 5577 WEST 5288	7:45 11:15 7:45	880 345 699	4:45 4:45 11:30	1367 1050 381
NORTH MAIN ST N/O TEMPLE ST	CR FR	08-03-84	TOTAL 14785	11:15	979	4:15	1550
NORTH MAIN ST N/O TEMPLE ST	CR TH	09-27-84	TOTAL 15248	11:15	1107	4:30	1949
NORTH MAIN ST N/O TEMPLE ST	CR WE	10-10-84	TOTAL 14980	11:15	1001	4:30	2005
NORTH SPRING ST W/O AVENUE 18	CR WE	06-13-84	TOTAL 14719 EAST 7371 WEST 7348	7:15 11:15 7:15	1474 342 1218	5:00 5:00 12:15	1701 1372 404
NORTON AV AT 29TH ST	HW WE	11-07-84	TOTAL 602 NORTH 309 SOUTH 293	10:45 10:45 7:15	52 32 23	5:15 5:15 4:45	70 60 37
OAKDALE AV AT DEVONSHIRE ST	HW WE	05-23-84	TOTAL 1673 EAST 896 WEST 777	7:15 7:30 7:15	203 133 74	2:00 2:00 7:00	152 84 70
OAKWOOD AV -CENTRAL- AT GENESEE AV	HW TH	04-19-84	TOTAL 3466 EAST 1899 WEST 1567	8:15 10:30 8:15	260 133 162	4:45 5:15 4:30	320 198 125
OAKWOOD AV -CENTRAL- AT MARTEL AV	HW FR	06-22-84	TOTAL 3031 EAST 1903 WEST 1128	11:15 11:15 11:15	220 123 97	4:45 5:00 12:30	317 244 129
OAKWOOD AV -CENTRAL- AT MARTEL AV	HW FR	10-19-84	TOTAL 2414 EAST 1496 WEST 918	11:15 11:15 7:45	147 98 74	4:45 4:45 4:00	287 190 99
OAKWOOD AV -CENTRAL- AT ORLANDO AV	HW MO	05-21-84	TOTAL 1578 EAST 796 WEST 782	11:15 11:15 8:15	120 67 59	4:30 4:45 4:30	215 102 113
OCCIDENTAL BL S/O SUNSET BL	HW FR	11-02-84	TOTAL 2256	7:45	176	3:45	213

T-45

L O C A T I O N

VOLUME COUNT SUMMARY FROM 1/ 1/84 TO 12/31/84

PHYS. DESCR RG DY DATE DIR. VOLUME AM PEAK PM PEAK

OCEAN AV -VENICE
S/O VENICE BL
C00-2020-11 WR MO 04-09-84 TOTAL 10836 8:00 908 4:45 1084
NORTH 5999 8:00 603 4:45 551
SOUTH 4837 7:30 334 4:45 533

OCEAN AV -PAC PAL-
S/O ENTRADA DR
C00-1616-11 WR TH 08-30-84 TOTAL 616 11:15 50 5:15 61
NORTH 159 9:30 19 5:00 17
SOUTH 457 11:15 37 5:15 46

OCEAN PARK BL
AT CENTINELA AV
G04-3543-04 WR TU 06-26-84 TOTAL 27533 7:45 2189 5:00 2543
EAST 14589 11:15 986 5:00 1586
WEST 12944 7:45 1193 5:15 1004

OCEAN PARK BL
AT CENTINELA AV
C00-3846-34 WR FR 08-24-84 TOTAL 24710 11:15 1539 4:45 2273
EAST 12398 11:15 855 4:45 1267
WEST 12312 7:00 933 4:45 1006

OCEAN VIEW AV -MAR VISTA-
AT CHARNOCK RD
WR WE 06-13-84 TOTAL 452 * MANUAL COUNT
NORTH 225 8:15 17 4:45 21
SOUTH 227 9:00 15 4:45 26

ODESSA AV
N/O MOORPARK ST
A00-2020-11 WV FR 02-24-84 TOTAL 379 11:00 33 4:45 97
NORTH 214 10:45 21 4:45 74
SOUTH 165 9:15 14 4:45 23

O FARRELL ST
AT PACIFIC AV -SAN PEDRO-
B00-2020-11 SR MO 05-07-84 TOTAL 2249 7:45 163 4:30 247
EAST 896 9:45 85 1:45 105
WEST 1353 7:45 112 4:30 195

OGDEN DR
AT WARING AV
A00-1717-11 HW WE 04-11-84 TOTAL 937 7:45 70 8:15 100
NORTH 490 7:45 31 8:15 80
SOUTH 447 7:45 39 1:45 43

OHIO AV
AT BARRINGTON AV
C00-2018-22 WR WE 04-04-84 TOTAL 8709 8:45 705 5:00 791
EAST 3446 8:00 354 5:00 302
WEST 5263 8:45 463 6:45 545

OHIO AV
W/O BUNDY DR
C00-3220-32 WR MO 04-02-84 TOTAL 9428 8:00 766 4:45 874
EAST 5108 8:00 419 5:00 481
WEST 4320 8:00 347 4:45 405

OHIO AV
AT BUNDY DR
HW TU 07-24-84 TOTAL 8297 * MANUAL COUNT
EAST 4512 7:45 343 4:30 422
WEST 3785 7:15 321 4:45 348

OHIO AV
AT CENTINELA AV
WR TH 08-16-84 TOTAL 7030 * MANUAL COUNT
EAST 3804 8:15 284 4:45 393
WEST 3226 7:45 226 5:00 312

OHIO AV
E/O COTNER AV
B00-1717-11 WR MO 02-06-84 TOTAL 21476 8:15 1809 4:45 2122
EAST 10645 8:15 1048 4:15 1026
WEST 10831 8:15 761 5:15 1186

L O C A T I O N

VOLUME COUNT SUMMARY FROM 1/1/84 TO 12/31/84

PHYS. DESCR	RG DY	DATE	DIR.	VOLUME	AM PEAK	PM PEAK
OHIO AV AT GLENDON AV	WR MO	07-23-84	TOTAL	6426 *		
			EAST	3433	8:15	4:45
			WEST	2993	8:30	5:00
OHIO AV AT SAWTELLE BL	WR TU	08-28-84	TOTAL	16711	8:00	4:45
			EAST	8479	7:45	5:00
			WEST	8232	11:15	4:45
OHIO AV W/O VETERAN AV	HW FR	09-21-84	TOTAL	19059	7:45	5:00
			EAST	9637	7:45	4:30
			WEST	9422	7:30	5:00
OLIVE ST -CENTRAL - S/O PICO BL	CR WE	10-10-84	TOTAL	8401	7:30	4:30
			NORTH	3861	7:45	3:30
			SOUTH	4540	11:00	4:15
OLIVE ST -CENTRAL - N/O 17TH ST	CR FR	06-01-84	TOTAL	7646	7:30	4:15
			NORTH	2879	7:30	4:00
			SOUTH	4767	7:30	4:15
OLYMPIC BL AT BELLWOOD AV-JOG NR KERWOOD AV-	WR MO	11-05-84	TOTAL	57846 *		
			EAST	27727	8:15	4:45
			WEST	30119	8:00	5:00
OLYMPIC BL AT BEVERLY GLEN BL	CR TU	03-27-84	TOTAL	57191 *		
			EAST	26390	8:15	5:00
			WEST	30801	8:00	5:00
OLYMPIC BL AT BONNIE BRAE ST	CR FR	02-17-84	TOTAL	38234 *		
			EAST	19660	7:45	4:45
			WEST	18574	7:30	4:45
OLYMPIC BL E/O BROADWAY -CENTRAL -	CR FR	12-07-84	TOTAL	21281	11:15	4:30
			EAST	10711	8:30	4:30
			WEST	10570	11:15	4:30
OLYMPIC BL AT BUNDY DR	WR WE	03-28-84	TOTAL	37966	8:00	4:45
			EAST	16947	8:00	4:30
			WEST	21019	11:15	5:15
OLYMPIC BL AT BUNDY DR	WR TU	09-04-84	TOTAL	37966 *		
			EAST	18231	8:00	4:30
			WEST	19735	7:45	5:00
OLYMPIC BL AT CENTINELA AV-JOG NR BUNDY DR-	WR MO	06-25-84	TOTAL	30752	7:45	5:00
			EAST	11825	8:00	4:30
			WEST	18927	7:45	5:15
OLYMPIC BL AT CENTRAL AV	CR FR	02-24-84	TOTAL	21268	7:15	4:00
			EAST	11120	11:15	4:15
			WEST	10148	7:15	3:45

T-45

L O C A T I O N

VOLUME COUNT SUMMARY

FROM 1/ 1/84 TO 12/31/84

PHYS. DESCR RG DY DATE DIR. VOLUME AM PEAK PM PEAK

OLYMPIC BL
W/O COTNER AV

C00-4840-44 WR TU 02-07-84 TOTAL 42696 8:15 3523 5:15 4238
EAST 24509 8:15 2456 3:30 2121
WEST 18187 8:00 1114 5:15 2200

OLYMPIC BL
AT FAIRFAX AV

300-4240-44 WR TH 12-20-84 TOTAL 35500 8:00 2911 5:00 3215
EAST 19144 8:00 1509 4:45 1709
WEST 16356 8:00 1402 5:00 1510

OLYMPIC BL
AT FEDERAL AV

C00-4545-44 WR TU 04-17-84 TOTAL 40945 8:00 3036 5:00 3869
EAST 19023 8:00 1720 4:45 1755
WEST 21922 11:15 1467 5:15 2206

OLYMPIC BL
AT FEDERAL AV

WR MO 07-23-84 * MANUAL COUNT
TOTAL 45178
EAST 22973 8:00 1869 5:00 1909
WEST 22205 7:45 1476 5:00 2284

OLYMPIC BL
AT FEDERAL AV

C00-4848-44 WR TU 10-30-84 TOTAL 42638 7:45 3472 4:45 4002
EAST 19596 8:00 1850 4:30 1725
WEST 23042 7:45 1644 5:15 2388

OLYMPIC BL
W/O FIGUEROA ST

C00-4030-43 CR WE 10-03-84 TOTAL 32783 8:00 2460 5:00 3014
EAST 12955 8:00 1528 4:15 890
WEST 19828 11:15 1181 5:00 2151

OLYMPIC BL
E/O FLOWER ST

C00-3545-34 CR FR 12-07-84 TOTAL 25379 8:00 2066 3:30 2252
EAST 13407 8:15 1346 5:00 970
WEST 11972 11:15 1006 3:15 1362

OLYMPIC BL
W/O FLOWER ST

C00-4535-43 CR FR 12-07-84 TOTAL 31206 7:30 2220 5:00 2830
EAST 14708 7:00 1507 5:00 1023
WEST 16498 11:15 1019 5:15 1864

OLYMPIC BL
E/O GRAND AV -CENTRAL-

C00-3333-33 CR FR 12-07-84 TOTAL 28590 11:15 2176 4:15 2414
EAST 14374 11:15 1238 12:00 1363
WEST 14216 11:15 938 5:15 1363

OLYMPIC BL
AT HIGHLAND AV

300-4040-44 HW TU 03-20-84 TOTAL 34252 7:45 3341 5:00 3714
EAST 18123 7:30 1934 5:00 1885
WEST 16129 8:00 1415 5:15 1857

OLYMPIC BL
E/O HILL ST

C00-3332-33 CR FR 12-07-84 TOTAL 22693 11:15 1712 4:00 1965
EAST 11756 8:30 967 4:30 1009
WEST 10937 11:15 859 3:30 1031

OLYMPIC BL
AT HOOVER ST

C00-4040-43 CR TH 02-02-84 TOTAL 37081 7:45 2634 5:00 3594
EAST 20259 7:45 2182 5:00 1552
WEST 16822 11:15 1032 5:00 2042

OLYMPIC BL
E/O HOPE ST

C00-3333-33 CR FR 12-07-84 TOTAL 30156 8:15 2587 5:00 2636
EAST 14456 8:30 1581 4:30 1057
WEST 15700 7:45 1096 5:00 1604

L O C A T I O N

VOLUME COUNT SUMMARY FROM 1/ 1/84 TO 12/31/84

PHYS. DESCR	RG DY	DATE	DIR.	VOLUME	AM PEAK	PM PEAK
OLYMPIC BL AT INDIANA ST	CR WE	02-01-84	TOTAL	19020	7:00	1715
			EAST	9540	11:15	615
			WEST	9480	7:00	1307
			TOTAL	42092	MANUAL COUNT	
			EAST	22611	8:00	1775
			WEST	19481	8:00	1713
OLYMPIC BL AT LA CIENEGA BL	WR TH	03-15-84	TOTAL	39095	8:00	3846
			EAST	20350	8:00	1922
			WEST	18745	8:00	1924
OLYMPIC BL E/O LA CIENEGA BL	HW TU	09-25-84	TOTAL	11605	11:15	997
			EAST	5610	11:15	484
			WEST	5995	11:15	513
OLYMPIC BL E/O LOS ANGELES ST	CR WE	10-17-84	TOTAL	22263	MANUAL COUNT	
			EAST	11757	7:00	558
			WEST	10506	7:00	1202
OLYMPIC BL AT NAOMI AV	CR FR	08-24-84	TOTAL	25654	11:15	1772
			EAST	12256	8:45	1052
			WEST	13398	11:15	878
OLYMPIC BL E/O OLIVE ST -CENTRAL-	WR TU	12-05-84	TOTAL	48956	8:00	4225
			EAST	27348	8:00	2258
			WEST	21608	8:00	1967
OLYMPIC BL AT ROBERTSON BL	CR WE	06-13-84	TOTAL	20397	6:45	1752
			EAST	11733	11:15	760
			WEST	8664	6:45	1141
OLYMPIC BL E/O SANTA FE AV	WR TH	04-26-84	TOTAL	47603	MANUAL COUNT	
			EAST	25821	8:00	2138
			WEST	21782	8:00	1476
OLYMPIC BL AT SAWTELLE BL	HW TU	12-18-84	TOTAL	39509	MANUAL COUNT	
			EAST	23114	7:45	2214
			WEST	16395	8:15	983
OLYMPIC BL E/O WESTERN AV	HW WE	05-11-84	TOTAL	40145	7:30	3220
			EAST	21700	7:45	2142
			WEST	18445	11:15	1077
OLYMPIC BL W/O WESTWOOD BL	WR TU	07-13-84	TOTAL	49552	11:15	5001
			EAST	24326	11:15	3360
			WEST	25226	11:15	1641
OLYMPIC BL W/O WESTWOOD BL	WR TU	10-30-84	TOTAL	57600	7:45	4941
			EAST	29419	8:00	3146
			WEST	28181	11:15	1656

T-45

L O C A T I O N

FROM 1/ 1/84 TO 12/31/84

VOLUME COUNT SUMMARY

PHYS. DESCR RG DY DATE DIR. VOLUME AM PEAK PM PEAK

OLYMPIC BL
W/O WILSON ST

G12-2828-22 CR MO 06-18-84
TOTAL 26362 7:00 2136 3:45 2519
EAST 14817 11:15 844 4:45 1878
WEST 11545 7:00 1474 12:00 789

OPP ST
AT AVALON BL

SR FR 09-07-84 *
TOTAL 7342 *
EAST 4168 8:45 270 4:00 422
WEST 3174 9:00 219 4:30 331

OPP ST
AT BANNING BL -JOG NR LAKME AV-

SR FR 06-15-84 *
TOTAL 1865 *
EAST 1055 7:15 53 3:45 121
WEST 810 8:45 46 4:00 91

ORANGE GROVE AV -JOG NR OGDEN-
AT WILSHIRE BL

HW MO 07-09-84 *
TOTAL 1292 *
NORTH 533 9:00 31 3:15 60
SOUTH 759 8:30 35 5:00 98

ORLANDO AV
AT COLGATE AV

HW FR 10-19-84
TOTAL 5356 8:15 395 5:15 593
NORTH 2665 11:15 182 5:15 348
SOUTH 2691 8:30 264 5:00 249

ORLANDO AV
AT DREXEL AV

HW WE 09-26-84
TOTAL 5406 8:15 470 4:45 573
NORTH 2702 11:15 200 4:45 338
SOUTH 2704 8:15 302 4:45 235

ORLANDO AV
AT DAKWOOD AV -CENTRAL-

HW MO 05-21-84
TOTAL 5107 8:15 480 5:00 516
NORTH 2307 11:15 172 5:00 283
SOUTH 2800 8:15 358 4:30 236

ORLANDO AV
AT WARING AV

HW FR 05-18-84
TOTAL 3191 8:15 305 5:00 353
NORTH 1731 10:15 94 5:00 246
SOUTH 1460 8:15 221 4:45 116

OSAGE AV
AT MANCHESTER AV

WR MO 04-30-84 *
TOTAL 1799 *
NORTH 418 8:45 37 5:00 39
SOUTH 1381 7:30 106 4:45 129

OSBORNE ST
W/O LAUREL CANYON BL

EV WE 11-07-84
TOTAL 22457 7:15 1966 4:30 2035
EAST 12222 7:15 842 3:45 1098
WEST 10235 6:45 1214 6:00 975

OSO AV
AT ARMINTA ST

WV TU 08-28-84 *
TOTAL 2580 *
NORTH 1363 7:30 102 4:30 132
SOUTH 1217 8:00 100 5:00 143

OSO AV
AT ARMINTA ST

WV TH 09-13-84
TOTAL 2808 7:30 282 5:00 323
NORTH 1679 7:30 191 5:00 173
SOUTH 1129 8:00 144 5:15 151

OSO AV
AT CALIFA ST

WV TH 03-08-84
TOTAL 1896 7:15 201 3:00 191
NORTH 1005 7:45 118 3:00 97
SOUTH 891 7:15 91 2:30 104

T-45

L O C A T I O N

VOLUME COUNT SUMMARY FROM 1/ 1/84 TO 12/31/84

PHYS. DESCR RG DY DATE DIR. VOLUME AM PEAK PM PEAK

OSO AV AT CHASE ST	WV TH	09-13-84	TOTAL NORTH SOUTH	1246 793 453	7:30 7:30 11:15	109 83 29	4:45 4:45 5:00	169 101 69
OSO AV AT CLARK ST -VALLEY-	WV TU	03-07-84	TOTAL NORTH SOUTH	1883 789 1094	7:15 7:30 8:00	186 104 89	2:45 2:45 2:45	180 94 86
OSO AV AT MIRANDA ST	WV TH	03-08-84	TOTAL NORTH SOUTH	2062 1304 758	7:30 7:45 7:30	210 118 96	5:30 5:30 5:30	217 145 72
OSO AV AT RUNNYMEDE ST	WV TU	12-18-84	TOTAL NORTH SOUTH	4009 1988 2021	* 7:30 7:15	MANUAL COUNT 164 179	5:00 5:00	199 181
OSO AV AT VANOWEN ST	WV TH	07-24-84	TOTAL NORTH SOUTH	924 209 715	7:45 7:30 7:45	88 18 70	5:30 3:45 5:30	82 27 71
OTSEGO ST AT GENESTA AV	WV MO	01-30-84	TOTAL EAST WEST	1083 580 503	8:15 8:15 8:00	126 84 42	4:45 1:45 4:45	118 71 82
OUTPOST DR AT CASTILIAN DR	HW WE	04-04-84	TOTAL NORTH SOUTH	5780 1909 3871	8:30 10:45 8:30	2426 89 2338	5:15 5:15 5:15	463 347 116
OUTPOST DR AT CHELAN DR	HW WE	03-21-84	TOTAL NORTH SOUTH	4652 1962 2690	* 8:00 8:15	MANUAL COUNT 78 449	5:00 4:45	353 107
OUTPOST DR AT CHELAN DR	HW WE	03-21-84	TOTAL NORTH SOUTH	4291 2188 2103	8:00 11:15 8:15	534 100 450	5:30 5:15 5:30	507 385 133
OUTPOST DR S/O MULHOLLAND DR	HW WE	03-21-84	TOTAL NORTH SOUTH	3259 1633 1626	8:15 11:00 8:15	462 79 385	5:30 5:15 5:45	422 317 119
OUTPOST DR AT OUTPOST COVE DR	HW WE	04-04-84	TOTAL NORTH SOUTH	4060 1702 2358	8:15 8:45 8:15	457 74 392	5:15 5:15 5:15	606 338 268
OUTPOST COVE DR W/O OUTPOST DR	HW WE	04-04-84	TOTAL EAST WEST	540 323 217	9:30 7:45 9:30	55 35 24	4:30 4:30 2:45	48 29 23
OVADA PL E/O SEPULVEDA BL	WR WE	08-29-84	TOTAL EAST WEST	3946 1839 2107	8:15 11:15 7:45	285 96 189	5:00 5:00 11:30	386 236 160

T-45

L O C A T I O N

VOLUME COUNT SUMMARY

FROM 1/ 1/84 TO 12/31/84

PM PEAK

AM PEAK

DIR. VOLUME

DATE

RG DY

PHYS. DESCR

DATE

DIR. VOLUME

PM PEAK

OVERHILL DR
N/O 63RD ST

C00-3232-22 SR MD 01-23-84

TOTAL 5415 477 4:45 587
NORTH 2675 238 4:45 287
SOUTH 2740 239 4:45 300

OVERLAND AV
N/O NATIONAL BL-JOG NR CLARKSON RD

D04-3540-23 WR TH 06-07-84

TOTAL 40381 2635 5:15 3397
NORTH 18833 1558 5:45 1241
SOUTH 21548 1244 5:00 2219

OVERLAND AV
AT OLYMPIC BL

C00-2020-22 WR WE 08-22-84

TOTAL 13576 951 4:45 1202
NORTH 8603 642 5:45 718
SOUTH 4973 303 4:45 514

OVERLAND AV
AT PICO BL

C00-4840-44 WR WE 08-22-84

TOTAL 24960 1727 5:15 2050
NORTH 17129 1324 5:30 1342
SOUTH 7831 559 5:00 741

OVERLAND AV
S/O SANTA MONICA BL

C00-2020-22 WR WE 08-22-84

TOTAL 9608 641 5:30 864
NORTH 5436 414 6:00 477
SOUTH 4172 267 5:15 431

OVERLAND AV
AT TENNESSEE AV

WR TU 07-24-84

TOTAL 15185 * MANUAL COUNT
NORTH 8415 640 5:00 665
SOUTH 6770 404 5:00 716

OVERLAND AV
S/O VENICE BL

C00-1420-12 WR WE 04-11-84

TOTAL 20891 1505 5:00 1647
NORTH 10175 791 5:00 796
SOUTH 10716 752 5:00 851

OVERLAND AV
AT VENICE BL

SR TU 06-26-84

TOTAL 19298 * MANUAL COUNT
NORTH 9374 697 5:00 750
SOUTH 9924 747 5:00 784

OWENSMOUTH AV
N/O DEVONSHIRE ST

B00-1818-11 WV TU 09-04-84

TOTAL 4041 393 5:00 493
NORTH 1904 91 4:45 340
SOUTH 2137 343 5:00 157

OWENSMOUTH AV
AT PARTHENIA ST

B00-1818-11 WV MD 04-02-84

TOTAL 5531 561 4:45 675
NORTH 3399 385 5:00 411
SOUTH 2132 176 4:45 272

OWENSMOUTH AV
S/O SHERMAN WY

300-2030-22 WV WE 10-17-84

TOTAL 16262 1372 3:45 1717
NORTH 8978 908 4:30 1072
SOUTH 7284 814 3:45 657

OWENSMOUTH AV
AT VALERIO ST

300-3017-21 WV MO 04-30-84

TOTAL 11154 934 4:45 1320
NORTH 5596 331 4:45 812
SOUTH 5558 634 4:30 535

OXFORD AV -CENTRAL-
S/O BEVERLY BL

B00-3030-11 HW WE 02-08-84

TOTAL 6957 585 4:45 811
NORTH 3302 195 4:45 513
SOUTH 3655 419 5:00 313

L O C A T I O N

VOLUME COUNT SUMMARY FROM 1/ 1/84 TO 12/31/84

PHYS. DESCR	RG DY	DATE	DIR.	VOLUME	AM PEAK	PM PEAK
OXFORD AV -CENTRAL- AT LEMON GROVE AV	HW MO	10-01-84	TOTAL	2510	11:15 165	5:00 277
			NORTH	1725	11:15 125	4:45 188
			SOUTH	785	11:15 40	5:00 97
OXFORD AV -CENTRAL- AT 9TH ST	HW FR	08-17-84	TOTAL	2332	* MANUAL COUNT	
			NORTH	575	8:30 40	5:00 63
			SOUTH	1757	9:00 71	4:30 221
OXFORD AV -CENTRAL- AT 11TH ST	HW FR	11-02-84	TOTAL	1502	11:00 89	4:30 163
			NORTH	374	9:45 32	4:00 37
			SOUTH	1128	11:00 77	4:30 131
OXNARD ST AT DE SOTO AV	WV MO	03-06-84	TOTAL	8322	7:30 829	4:45 1303
			EAST	5686	11:15 415	4:30 1004
			WEST	2636	7:30 432	5:00 388
OXNARD ST AT DE SOTO AV	WV TU	05-15-84	TOTAL	7609	7:30 702	4:45 1014
			EAST	5334	11:15 382	4:30 840
			WEST	2275	7:30 376	5:30 221
OXNARD ST AT LAUREL CANYON BL	EV TH	01-05-84	TOTAL	23970	7:30 1716	4:30 2350
			EAST	11156	7:30 891	4:30 941
			WEST	12814	7:30 825	5:00 1454
OXNARD ST W/O LAUREL CANYON BL	EV MO	10-15-84	TOTAL	20812	8:00 1466	5:00 2052
			EAST	10794	7:45 969	4:45 915
			WEST	10018	11:15 622	5:30 1147
OXNARD ST E/O RESEDA BL	WV WE	11-21-84	TOTAL	14466	7:30 1323	4:45 1641
			EAST	8351	7:30 904	4:00 820
			WEST	6115	7:45 420	4:45 849
OXNARD ST AT SADRING AV	WV TH	07-19-84	TOTAL	2232	7:30 182	5:00 244
			EAST	1010	7:30 156	6:00 74
			WEST	1222	11:15 73	5:00 189
OXNARD ST E/O SEPULVEDA BL	EV WE	02-01-84	TOTAL	9037	11:15 731	4:15 856
			EAST	1671	10:30 158	12:45 204
			WEST	7366	11:15 591	4:15 687
OXNARD ST E/O TOPANGA CANYON BL	WV FR	07-13-84	TOTAL	10979	11:15 1004	2:30 1174
			EAST	6973	7:30 794	2:45 751
			WEST	4006	11:15 537	12:00 528
PACIFIC AV -SAN PEDRO- AT CHANNEL ST	SR MO	05-07-84	TOTAL	20212	11:15 1464	4:00 2353
			NORTH	11274	11:15 750	4:00 1531
			SOUTH	8938	11:15 714	4:30 858
PACIFIC AV -SAN PEDRO- AT CHANNEL ST	SR TH	11-01-84	TOTAL	20228	* MANUAL COUNT	
			NORTH	10629	7:15 712	4:00 1311
			SOUTH	9599	7:30 615	4:30 1129

T-45

L O C A T I O N

PACIFIC AV -SAN PEDRO-
AT FORT MACARTHUR-MAIN GATE-

PACIFIC AV -SAN PEDRO-
AT FORT MACARTHUR-MAIN GATE-

PACIFIC AV -SAN PEDRO-
N/O FRONT ST

PACIFIC AV -SAN PEDRO-
S/O FRONT ST

PACIFIC AV -SAN PEDRO-
AT O FARRELL ST

PACIFIC AV -SAN PEDRO-
N/O SHEPARD ST

PACIFIC AV -SAN PEDRO-
AT SHEPARD ST

PACIFIC AV -SAN PEDRO-
AT 1ST ST -SAN PEDRO-

PACIFIC AV -SAN PEDRO-
AT 3RD ST -SAN PEDRO-

PACIFIC AV -SAN PEDRO-
AT 5TH ST -SAN PEDRO-

PACIFIC AV -SAN PEDRO-
AT 6TH ST -SAN PEDRO-

PACIFIC AV -SAN PEDRO-
N/O 7TH ST -SAN PEDRO-

PACIFIC AV -SAN PEDRO-
AT 9TH ST -SAN PEDRO-

VOLUME COUNT SUMMARY

FROM 1/ 1/84 TO 12/31/84

PHYS. DESCR	RG DY	DATE	DIR.	VOLUME	AM PEAK	PM PEAK
B00-3030-11	SR MD	05-09-84	TOTAL	13338	11:15	797
			NORTH	6512	7:00	577
			SOUTH	6826	11:15	471

PHYS. DESCR	RG DY	DATE	DIR.	VOLUME	AM PEAK	PM PEAK
C00-3238-23	SR TU	01-24-84	TOTAL	20259	6:30	1487
			NORTH	9920	6:15	791
			SOUTH	10339	7:15	784

PHYS. DESCR	RG DY	DATE	DIR.	VOLUME	AM PEAK	PM PEAK
D08-2440-23	SR MO	05-07-84	TOTAL	17649	7:00	1368
			NORTH	6838	7:00	577
			SOUTH	10811	7:15	797

PHYS. DESCR	RG DY	DATE	DIR.	VOLUME	AM PEAK	PM PEAK
C00-3030-22	SR MD	05-07-84	TOTAL	15234	7:45	1041
			NORTH	8067	7:15	615
			SOUTH	7167	11:15	526

PHYS. DESCR	RG DY	DATE	DIR.	VOLUME	AM PEAK	PM PEAK
B00-3030-11	SR TU	05-08-84	TOTAL	5005	11:15	347
			NORTH	2278	11:15	138
			SOUTH	2727	11:15	209

PHYS. DESCR	RG DY	DATE	DIR.	VOLUME	AM PEAK	PM PEAK
C00-3030-22	SR TU	05-01-84	TOTAL	13810	7:30	967
			NORTH	6048	7:15	550
			SOUTH	7762	11:15	573

PHYS. DESCR	RG DY	DATE	DIR.	VOLUME	AM PEAK	PM PEAK
C00-3030-22	SR TU	05-01-84	TOTAL	17158	11:15	1178
			NORTH	9109	7:15	703
			SOUTH	8049	11:15	609

PHYS. DESCR	RG DY	DATE	DIR.	VOLUME	AM PEAK	PM PEAK
C00-3030-22	SR WE	05-02-84	TOTAL	16356	11:15	1182
			NORTH	8338	7:00	685
			SOUTH	8018	11:15	592

PHYS. DESCR	RG DY	DATE	DIR.	VOLUME	AM PEAK	PM PEAK
C00-3030-22	SR TH	05-03-84	TOTAL	16857	11:15	1258
			NORTH	8722	11:15	660
			SOUTH	8135	11:15	598

PHYS. DESCR	RG DY	DATE	DIR.	VOLUME	AM PEAK	PM PEAK
C00-3030-22	SR TH	05-03-84	TOTAL	16091	11:15	1206
			NORTH	7355	11:15	574
			SOUTH	8736	11:15	632

PHYS. DESCR	RG DY	DATE	DIR.	VOLUME	AM PEAK	PM PEAK
C00-3030-22	SR TH	03-01-84	TOTAL	16723	11:15	1193
			NORTH	8559	7:30	732
			SOUTH	8164	11:15	647

MANUAL COUNT

MANUAL COUNT

VOLUME COUNT SUMMARY FROM 1/1/84 TO 12/31/84

L O C A T I O N

PACIFIC AV -SAN PEDRO-
AT 11TH ST -SAN PEDRO-

PACIFIC AV -SAN PEDRO-
AT 13TH ST -SAN PEDRO-

PACIFIC AV -SAN PEDRO-
AT 15TH ST -SAN PEDRO-

PACIFIC AV -SAN PEDRO-
AT 17TH ST -SAN PEDRO-

PACIFIC AV -SAN PEDRO-
AT 19TH ST -SAN PEDRO-

PACIFIC AV -SAN PEDRO-
AT 22ND ST -SAN PEDRO-

PACIFIC AV -SAN PEDRO-
AT 36TH ST -SAN PEDRO-

PACIFIC AV -VENICE-
S/O VENICE BL

PACIFIC AV -VENICE-
AT VENICE WY

PACIFIC AV -VENICE-
N/O WASHINGTON ST

PACIFIC AV -VENICE-
S/O WASHINGTON ST

PACIFIC AV -VENICE-
AT WINDWARD AV

PACIFIC AV -VENICE-
AT WINDWARD AV

PHYS. DESCR	RG	DY	DATE	DIR.	VOLUME	AM PEAK	PM PEAK
B00-3030-11	SR	FR	05-11-84	TOTAL	18532	11:15	1163
				NORTH	9397	7:15	657
				SOUTH	9135	11:15	603
B00-3030-11	SR	FR	05-11-84	TOTAL	16876	11:15	1115
				NORTH	8300	11:15	543
				SOUTH	8576	11:15	572
B00-3030-11	SR	TH	05-10-84	TOTAL	14767	11:15	932
				NORTH	7717	7:45	554
				SOUTH	7050	11:15	450
B00-3030-11	SR	TH	05-10-84	TOTAL	13383	11:15	812
				NORTH	7019	7:00	460
				SOUTH	6364	11:15	410
B00-3030-11	SR	WE	05-09-84	TOTAL	13337	11:15	852
				NORTH	6874	7:15	507
				SOUTH	6463	11:15	482
B00-3030-22	SR	WE	05-09-84	TOTAL	13886	11:15	876
				NORTH	6996	7:00	642
				SOUTH	6890	11:15	514
C00-3030-11	SR	TU	05-08-84	TOTAL	8470	11:15	593
				NORTH	3529	7:00	270
				SOUTH	4941	11:15	373
B00-2020-11	WR	MO	04-09-84	TOTAL	15766	7:45	1067
				NORTH	7294	7:45	596
				SOUTH	8472	11:15	497
				TOTAL	17981	MANUAL COUNT	
				NORTH	7900	7:45	701
				SOUTH	10081	7:30	735
C00-2020-11	WR	MO	08-27-84	TOTAL	16057	11:15	937
				NORTH	4510	7:15	280
				SOUTH	11547	11:15	669
C00-2020-11	WR	MO	08-27-84	TOTAL	9963	11:15	578
				NORTH	4524	7:45	384
				SOUTH	5439	11:15	338
C00-2820-22	WR	MO	08-27-84	TOTAL	22999	11:15	1355
				NORTH	12064	11:15	682
				SOUTH	10935	11:15	673
C00-2820-22	WR	FR	12-14-84	TOTAL	21344	7:45	1379
				NORTH	11048	7:45	737
				SOUTH	10296	7:30	662

T-45

L O C A T I O N

VOLUME COUNT SUMMARY

FROM 1/ 1/84 TO 12/31/84

PHYS. DESCR RG DY DATE DIR. VOLUME AM PEAK PM PEAK

PACIFIC COAST HWY AT AVALON BL	C00-4040-34	SR TH	04-19-84	TOTAL 23951 EAST 14770 WEST 9181	10:30 1807 11:15 994 10:30 823	12:00 1839 12:00 1046 12:00 793
PACIFIC COAST HWY AT AVALON BL		SR WE	07-18-84	TOTAL 33070 EAST 16816 WEST 16254	* 7:15 1124 7:15 1436	MANUAL COUNT 4:00 1585 4:30 1356
PACIFIC COAST HWY AT BLINN AV		SR WE	09-19-84	TOTAL 33332 EAST 16189 WEST 17143	* 7:15 1010 7:15 1465	MANUAL COUNT 4:00 1611 4:30 1425
PACIFIC COAST HWY E/O FIGUEROA ST	C00-3240-33	SR WE	01-25-84	TOTAL 32389 EAST 13792 WEST 18597	7:15 2548 7:00 948 7:15 1606	4:30 2619 4:15 1229 4:30 1396
PACIFIC COAST HWY AT NEPTUNE AV		SR TU	08-21-84	TOTAL 32048 EAST 16583 WEST 15465	* 7:15 947 7:15 1112	MANUAL COUNT 4:30 1605 4:30 1384
PACIFIC COAST HWY AT SUNSET BL		WR WE	01-25-84	TOTAL 53295 NORTH 23192 SOUTH 30103	* 9:00 953 7:15 3410	MANUAL COUNT 5:00 2877 3:15 1505
PACIFIC COAST HWY AT TEMESCAL CYN RD		WR TH	01-19-84	TOTAL 59792 NORTH 28540 SOUTH 31252	* 8:45 1299 7:15 3730	MANUAL COUNT 5:00 3521 4:30 1508
PACIFIC COAST HWY AT WEST CHANNEL RD		WR TU	02-14-84	TOTAL 66232 NORTH 29544 SOUTH 36688	* 8:00 1404 7:30 4179	MANUAL COUNT 5:00 3387 3:45 1717
PACIFIC COAST HWY AT WILMINGTON BL		SR WE	04-11-84	TOTAL 26110 EAST 9024 WEST 17086	* 7:15 1080 7:00 1440	MANUAL COUNT 4:15 1520 4:15 1353
PACIFIC COAST HWY AT WILMINGTON BL	C00-4040-44	SR TU	04-24-84	TOTAL 35435 EAST 16086 WEST 19349	7:00 2627 7:00 1043 7:15 1588	4:30 2888 4:30 1462 4:30 1426
PACIFIC GATEWAY DR S/O 190TH ST	B00-2424-21	SR TH	06-14-84	TOTAL 3592 NORTH 1670 SOUTH 1922	6:30 396 11:15 133 6:30 324	3:30 355 4:00 271 1:15 156
PACKARD ST AT HAUSER BL	A00-1717-11	HW WE	05-16-84	TOTAL 1298 EAST 558 WEST 740	7:30 103 7:30 47 7:30 56	5:15 124 5:15 54 5:30 74
PACKARD ST AT HAUSER BL	A00-1717-11	HW MO	11-05-84	TOTAL 955 EAST 520 WEST 435	7:30 81 8:00 53 7:00 38	5:00 91 5:00 61 2:45 40

PALISADES DR
AT PALISADES CIR -SOUTH I/S

PALISADES DR
N/O SUNSET BL

PALMS BL
AT BEETHOVEN ST

PALMS BL
AT CENTINELA AV

PALMS BL
AT CENTINELA AV

PALMS BL
AT MCLAUGHLIN AV

PALMS BL
AT MILITARY AV

PALMS BL
AT OVERLAND AV

PALMS BL
AT SAWTELLE BL

PALMS BL
W/O SEPULVEDA BL

PALMS BL
AT SEPULVEDA BL

PALMS BL
AT WALGROVE AV

PALOS VERDES DR -NORTH-
S/O ANAHEIM ST

VOLUME COUNT SUMMARY FROM 1/ 1/84 TO 12/31/84

PHYS. DESC	RG DY	DATE	DIR.	VOLUME	AM PEAK	PM PEAK
	WR TU	04-24-84	TOTAL	5291 *	MANUAL COUNT	
			NORTH	2500	8:15	4:30
			SOUTH	2791	7:30	3:15
	WR TH	08-30-84	TOTAL	7435	8:15	6:15
			NORTH	4363	11:15	5:45
			SOUTH	3072	8:15	6:45
	WR FR	08-24-84	TOTAL	8934	7:30	5:00
			EAST	3908	7:30	5:00
			WEST	5026	11:15	4:30
	WR TU	06-26-84	TOTAL	12778	8:00	5:15
			EAST	6909	8:00	2:30
			WEST	5869	11:15	5:15
	WR FR	08-24-84	TOTAL	12512	7:45	5:00
			EAST	6989	8:00	5:00
			WEST	5523	11:15	5:00
	WR TH	08-23-84	TOTAL	9992	8:15	4:15
			EAST	5182	8:00	5:00
			WEST	4810	10:15	4:00
	WR MO	10-22-84	TOTAL	22707 *	MANUAL COUNT	
			EAST	11698	8:00	5:00
			WEST	11009	7:30	5:00
	WR TH	08-23-84	TOTAL	21730	8:00	5:00
			EAST	9726	8:00	5:00
			WEST	12004	7:45	5:00
	WR TH	08-23-84	TOTAL	19564	8:00	5:00
			EAST	7579	8:00	5:00
			WEST	11985	7:45	5:00
	WR TH	02-02-84	TOTAL	20315	8:00	5:00
			EAST	9796	8:00	5:00
			WEST	10519	7:45	5:15
	WR TH	08-23-84	TOTAL	19256	8:00	5:00
			EAST	9238	8:00	5:00
			WEST	10018	7:45	5:00
	WR FR	08-24-84	TOTAL	5300	7:30	5:00
			EAST	1551	7:30	3:15
			WEST	3749	11:15	5:00
	SR TH	03-01-84	TOTAL	22811	7:15	4:45
			NORTH	12040	7:15	3:00
			SOUTH	10771	11:15	4:45

T-45

L O C A T I O N

VOLUME COUNT SUMMARY

FROM 1/ 1/84 TO 12/31/84

DIR. VOLUME AM PEAK PM PEAK

DATE

RG DY

PHYS. DESCR

LOCATIONS

PAMPAS RICAS BL AT OCAMPO DR
 06-04-84
 WR MO
 G14-2525-11
 478 10:45 32 3:00 45
 332 11:00 26 3:15 32
 146 8:00 14 6:00 18

PANDORA AV AT EASTBORNE AV
 07-26-84
 WR TH
 *
 961 9:00 48 3:45 72
 679 9:00 28 3:00 23
 282

PARK AV -CENTRAL- AT LEMDYNE ST
 09-07-84
 CR FR
 *
 3846 7:15 217 4:15 118
 1847 8:45 70 4:45 310
 1999

PARK OAK DR AT SPRING OAK DR
 03-08-84
 HW TH
 1103 8:00 111 12:30 117
 841 8:00 88 5:00 73
 262 7:30 25 1:00 60

PARK VIEW ST-JOG NR GRD VIEW- AT 6TH ST
 12-19-84
 CR WE
 2463 11:15 175 5:15 252
 2040 11:15 153 5:15 216
 423 7:45 42 5:45 43

PARTHENIA ST AT BALBOA BL
 03-15-84
 WV TH
 21406 8:15 1534 4:45 2263
 11327 8:00 919 4:45 1364
 10079 7:00 840 5:00 916

PARTHENIA ST AT CANOGA AV
 02-28-84
 WV TU
 13402 7:15 1301 4:30 1402
 5765 7:00 730 4:30 611
 7637 7:30 585 5:00 853

PARTHENIA ST AT CEDROS AV
 06-26-84
 EV TU
 *
 18061 7:15 766 4:45 815
 9247 7:15 483 4:30 1059
 8814

PARTHENIA ST AT ETIWANDA AV
 01-24-84
 WV TU
 *
 29816 7:30 1245 4:30 1554
 15319 7:30 1422 4:30 1230
 14497

PARTHENIA ST AT ETIWANDA AV
 02-03-84
 WV FR
 29602 7:00 2404 3:00 3001
 16264 7:15 1083 3:00 1931
 13338 7:00 1328 4:30 1194

PARTHENIA ST AT HAYVENHURST AV
 01-19-84
 WV TH
 27388 7:15 2429 4:45 2842
 14738 7:15 1314 4:45 1544
 12650 7:30 1122 4:45 1298

PARTHENIA ST AT OWENSMOUTH AV
 04-02-84
 WV MO
 6972 7:15 609 4:45 831
 3737 7:15 459 5:15 258
 3235 7:30 161 4:45 582

PARTHENIA ST E/O RESEDA BL
 11-29-84
 WV TH
 26219 7:15 2485 4:45 2734
 13105 7:15 1190 4:45 1447
 13114 7:15 1295 4:45 1287

L O C A T I O N

VOLUME COUNT SUMMARY

FROM 1/ 1/84 TO 12/31/84

PARTHENIA ST -JOG NR RAYEN ST
N/O VAN NUYS BL

G10-3035-22 EV TU 07-24-84

DIR. VOLUME AM PEAK PM PEAK
TOTAL 26189 11:15 1504 4:45 2097
NORTH 11542 11:15 642 4:45 1176
SOUTH 14647 7:15 1058 3:15 985

PARTHENIA ST
W/O VESPER AV

G20-3030-32 EV TU 07-24-84

DIR. VOLUME AM PEAK PM PEAK
TOTAL 15081 7:15 952 4:45 1307
EAST 6496 7:30 500 5:00 481
WEST 8585 11:15 503 4:45 851

PASEO DEL MAR
AT ROXBURY ST

C00-3027-21 SR MO 02-27-84

DIR. VOLUME AM PEAK PM PEAK
TOTAL 5329 11:15 351 5:00 542
EAST 2660 11:15 168 2:45 259
WEST 2669 11:15 183 5:00 304

PASEO DEL MAR
AT ROXBURY ST

SR TU 03-06-84

MANUAL COUNT
TOTAL 5118 *
EAST 2573 8:30 147 3:30 256
WEST 2545 8:00 135 4:15 277

PASO ROBLES AV
AT LORILLARD ST

A00-1515-11 WV FR 06-08-84

DIR. VOLUME AM PEAK PM PEAK
TOTAL 1808 7:15 232 4:30 191
NORTH 911 7:15 115 4:45 126
SOUTH 897 7:15 117 2:15 81

PATTON AV
AT 14TH ST -SAN PEDRO-

B00-1818-11 SR WE 06-20-84

DIR. VOLUME AM PEAK PM PEAK
TOTAL 1371 10:00 98 4:45 117
NORTH 667 7:30 56 3:15 51
SOUTH 704 10:00 53 4:45 75

PATTON AV
AT 15TH ST -SAN PEDRO-

SR TU 06-12-84

MANUAL COUNT
TOTAL 1245 *
NORTH 618 7:30 59 3:00 49
SOUTH 627 9:00 41 5:00 73

PATTON AV
AT 15TH ST -SAN PEDRO-

B00-1818-11 SR WE 06-20-84

DIR. VOLUME AM PEAK PM PEAK
TOTAL 1347 11:15 99 11:45 113
NORTH 693 11:15 46 11:45 60
SOUTH 654 11:15 53 4:45 63

PAXTON ST
W/O LAUREL CANYON BL

C00-4030-32 EV WE 11-07-84

DIR. VOLUME AM PEAK PM PEAK
TOTAL 10013 7:15 810 4:30 1083
EAST 5060 7:15 440 4:30 573
WEST 4953 7:15 370 4:15 513

PAXTON ST
AT LAUREL CANYON BL

C00-4030-33 EV FR 12-14-84

DIR. VOLUME AM PEAK PM PEAK
TOTAL 10955 7:00 868 3:45 1068
EAST 5266 7:00 404 3:45 536
WEST 5689 7:15 486 4:15 556

PEARL ST
AT CENTINELA AV

WR TH 04-26-84

MANUAL COUNT
TOTAL 6765 *
EAST 2949 7:30 228 4:45 281
WEST 3816 7:45 323 4:30 346

PERSHING DR
N/O IMPERIAL HWY

G06-3540-33 WR TU 02-14-84

DIR. VOLUME AM PEAK PM PEAK
TOTAL 19412 7:30 1817 4:45 1861
NORTH 10262 6:15 1019 4:45 1013
SOUTH 9150 7:30 843 3:00 950

PERSHING DR
AT MANCHESTER AV

C00-3636-33 WR WE 02-15-84

DIR. VOLUME AM PEAK PM PEAK
TOTAL 10413 7:30 957 3:00 506
NORTH 3206 7:30 411 4:30 312
SOUTH 7207 8:00 587 1:45 341

T-45

VOLUME COUNT SUMMARY

FROM 1/ 1/84 TO 12/31/84

L O C A T I O N

DIR. VOLUME AM PEAK PM PEAK

PERSHING DR
N/O MANCHESTER AV

C00-2442-23 WR TU 11-13-84

TOTAL 20076 7:30 1901 4:15 1698
NORTH 10519 7:30 1242 5:00 1031
SOUTH 9557 7:15 697 5:45 802

PETIT AV
AT LA MAIDA ST

B00-1515-11 WV TH 05-29-84

TOTAL 3987 8:00 476 4:45 465
NORTH 2096 11:15 152 4:45 353
SOUTH 1891 8:00 375 1:30 144

PICO BL
AT ALVARADO TER

CR TH 03-29-84

TOTAL 19916 * MANUAL COUNT
EAST 8011 7:30 775 3:00 570
WEST 11905 7:30 723 4:45 1176

PICO BL
AT AMBASSADOR ST

WR TH 06-07-84

TOTAL 41364 * MANUAL COUNT
EAST 20224 8:15 1475 5:00 2050
WEST 21140 8:15 1850 5:00 1762

PICO BL
AT BEVERLY DR

WR MO 07-02-84

TOTAL 30692 8:30 2327 5:00 2523
EAST 10716 10:15 760 5:00 1003
WEST 19976 8:30 1638 5:00 1520

PICO BL
AT BROADWAY -CENTRAL-

CR FR 03-02-84

TOTAL 13192 11:15 946 4:00 1308
EAST 6817 11:15 442 4:00 650
WEST 6375 11:15 504 3:45 663

PICO BL
AT BUNDY DR

WR MO 06-25-84

TOTAL 26343 11:15 1841 12:30 1975
EAST 14492 11:15 1002 4:45 1150
WEST 11851 11:15 839 12:30 944

PICO BL
AT BUNDY DR

WR TU 08-28-84

TOTAL 25323 11:15 1660 4:45 2016
EAST 12929 8:15 947 4:30 1093
WEST 12394 11:15 823 12:15 946

PICO BL
AT CANFIELD AV

WR TH 05-10-84

TOTAL 34417 * MANUAL COUNT
EAST 17265 8:15 1092 4:30 1640
WEST 17152 8:15 1348 4:45 1443

PICO BL
AT CENTINELA AV

WR TU 06-26-84

TOTAL 44691 7:45 3423 4:15 3947
EAST 30613 7:45 2595 4:15 2917
WEST 14078 11:15 927 5:00 1087

PICO BL
E/O CENTINELA AV

WR TU 08-28-84

TOTAL 27191 11:15 1740 4:30 2166
EAST 13292 8:00 1028 4:30 1119
WEST 13899 11:15 872 5:15 1052

PICO BL
AT CENTURY PARK EAST

WR MO 07-02-84

TOTAL 30545 8:15 3477 4:15 2499
EAST 18768 8:15 1872 4:15 1034
WEST 11777 8:15 1605 11:45 1032

PICO BL
W/O COTNER AV

WR TU 02-07-84

TOTAL 34317 8:30 2479 5:15 2916
EAST 18987 8:30 1635 5:00 1403
WEST 15330 11:15 1070 5:15 1530

T-45

L O C A T I O N

VOLUME COUNT SUMMARY FROM 1/ 1/84 TO 12/31/84

PHYS. DESCR RG DY DATE DIR. VOLUME AM PEAK PM PEAK

PHYS. DESCR	RG	DY	DATE	DIR.	VOLUME	AM PEAK	PM PEAK
PICO BL AT FAIRFAX AV	300-4040-33	HW WE	01-11-84	TOTAL	23449	8:00 1914	5:00 2186
				EAST	12026	8:00 856	5:00 1217
				WEST	11423	8:00 1058	5:00 969
PICO BL W/O FIGUEROA ST	D10-3434-33	CR WE	10-17-84	TOTAL	17812	7:30 1447	3:45 1661
				EAST	9403	7:30 851	3:30 836
				WEST	8409	7:30 596	4:30 988
PICO BL AT GATEWAY BL	G20-2842-24	WR WE	06-27-84	TOTAL	30712	11:15 2047	5:00 2848
				EAST	12912	11:15 914	4:30 1029
				WEST	17800	11:15 1133	5:00 1828
PICO BL AT HAUSER BL		HW WE	03-07-84	TOTAL	22176	* MANUAL COUNT	
				EAST	11505	7:45 839	5:00 1106
				WEST	10671	7:45 868	4:45 977
PICO BL E/O LA CIENEGA BL	300-3040-23	HW TU	09-25-84	TOTAL	26760	7:45 2377	5:00 2250
				EAST	13310	7:45 1135	5:00 1200
				WEST	13450	7:30 1250	5:00 1050
PICO BL E/O LOS ANGELES ST	B00-1818-11	CR WE	10-03-84	TOTAL	8737	11:15 694	2:30 1096
				EAST	3819	11:00 315	4:00 429
				WEST	4918	11:15 386	2:00 818
PICO BL AT MANNING AV	B00-4042-44	WR TU	08-07-84	TOTAL	36039	11:15 2245	5:00 2941
				EAST	17345	8:15 1428	4:30 1298
				WEST	18694	11:15 1223	5:15 1699
PICO BL AT MOTOR AV	300-4040-34	WR MO	03-26-84	TOTAL	38407	8:15 3031	5:00 3835
				EAST	16635	8:15 1863	12:45 1251
				WEST	21772	11:15 1266	5:15 2706
PICO BL AT OVERLAND AV	300-4040-44	WR FR	06-29-84	TOTAL	41342	8:00 3029	5:00 3294
				EAST	19962	8:00 1619	4:30 1518
				WEST	21380	11:15 1389	5:15 1856
PICO BL AT PLYMOUTH BL	C00-3828-32	HW WE	10-31-84	TOTAL	21111	7:30 1659	5:00 1930
				EAST	10815	7:30 807	5:15 962
				WEST	10296	7:15 861	4:45 965
PICO BL AT PLYMOUTH BL		HW TU	11-27-84	TOTAL	22787	* MANUAL COUNT	
				EAST	11658	7:30 883	5:00 1073
				WEST	11129	7:30 906	5:00 1010
PICO BL AT SAN PEDRO ST -CENTRAL	C00-2020-22	CR TH	03-01-84	TOTAL	6449	11:15 499	3:45 743
				EAST	4148	11:15 306	3:45 494
				WEST	2301	11:15 193	3:15 250
PICO BL AT SANTELLE BL	300-4040-44	WR WE	06-27-84	TOTAL	29301	11:15 2012	5:00 2442
				EAST	14231	8:00 1267	4:30 1044
				WEST	15070	11:15 1049	5:00 1436

T-45

L O C A T I O N

VOLUME COUNT SUMMARY FROM 1/ 1/84 TO 12/31/84

PHYS. DESC R G D Y DATE DIR. VOLUME AM PEAK PM PEAK

PICO BL AT SEPULVEDA BL	300-4040-44	WR TH	06-28-84	TOTAL EAST WEST	36062 17951 18111	11:15 8:00 11:15	2264 1437 1125	5:00 4:45 5:00	3042 1488 1567
PICO BL AT VELASCO ST		CR TH	08-02-84	TOTAL EAST WEST	305 148 157	* 7:00 8:15	MANUAL COUNT 14 15	3:15 3:00	19 23
PICO BL E/O WESTERN AV	C00-2828-22	HW TH	07-12-84	TOTAL EAST WEST	17217 8812 8405	7:30 7:30 7:15	1346 795 552	4:30 4:00 5:00	1515 701 841
PICO BL AT WESTWOOD BL	300-4040-44	WR FR	02-10-84	TOTAL EAST WEST	33042 15706 17336	8:15 8:15 11:15	2318 1469 1144	5:30 4:15 5:45	2634 1189 1591
PICO BL AT WESTWOOD BL	300-4040-44	WR TH	06-28-84	TOTAL EAST WEST	40324 25177 15147	8:15 8:00 11:15	3141 2147 949	4:30 4:30 4:30	3167 1972 1195
PICO BL AT 3RD AV	C00-2828-22	HW MO	04-30-84	TOTAL EAST WEST	17752 8999 8753	7:30 7:30 7:30	1443 737 706	5:00 4:15 5:00	1623 772 893
PICO BL AT 3RD AV		HW TH	08-23-84	TOTAL EAST WEST	16235 8102 8133	* 8:45 7:30	MANUAL COUNT 552 493	5:00 4:45	768 955
PIERCE ST AT SAN FERNANDO RD	C00-1820-11	EV WE	12-12-84	TOTAL EAST WEST	5856 2176 3680	6:45 6:45 7:00	488 207 304	4:00 4:00 4:00	665 230 435
PILGRIMAGE BRIDGE AT CAHUENGA BL -EAST-		HW TH	12-16-84	TOTAL EAST WEST	5242 5193 49	* 8:00 8:15	MANUAL COUNT 633 6	4:00 4:30	467 9
PILGRIMAGE BRIDGE E/O CAHUENGA BL -WEST-	C00-1010-11	HW WE	11-14-84	TOTAL EAST WEST	3082 2941 141	8:00 8:00 10:45	565 559 12	5:30 5:00 5:45	228 205 50
PINERIDGE DR AT KENNY DR	A00-1717-11	WV TU	05-01-84	TOTAL EAST WEST	1859 867 992	7:30 7:30 7:15	201 82 120	5:45 5:45 2:30	173 89 86
PINE VALLEY AV AT SEMINOLE CIR-NR PORTER VALLEY-	A10-1515-11	WV WE	06-13-84	TOTAL EAST WEST	1010 396 614	8:15 7:45 7:15	68 24 46	8:00 5:15 8:00	137 41 110
PLATT AV AT CANDLEWOOD WY	C00-2020-22	WV TH	06-14-84	TOTAL NORTH SOUTH	5881 3248 2633	11:15 11:15 7:00	299 127 199	4:30 4:30 4:45	569 296 276

T-45

L O C A T I O N

VOLUME COUNT SUMMARY FROM 1/ 1/84 TO 12/31/84

PHYS. DESCR RG DY DATE DIR. VOLUME AM PEAK PM PEAK

PLATT AV
AT INGOMAR ST

A00-1824-11 WV TH 07-19-84

TOTAL 952 8:15 50 6:00 85
NORTH 730 7:45 36 5:45 70
SOUTH 222 8:15 19 6:45 20

PLAZA SAN ANTONIO
AT LAMAR ST

CR FR 07-20-84

TOTAL 338 * MANUAL COUNT
EAST 263 9:00 9 4:00 44
WEST 75 9:15 6 5:00 11

PLUMMER ST
AT BADEN AV

WV TU 12-18-84

TOTAL 5284 * MANUAL COUNT
EAST 3501 7:15 425 3:30 282
WEST 1783 7:00 92 5:00 237

PLUMMER ST
AT BALBOA BL

WV MO 08-20-84

TOTAL 7859 7:00 710 4:45 819
EAST 2924 7:00 325 4:30 294
WEST 4935 7:00 385 4:45 532

PLUMMER ST
AT DE SOTO AV

WV TH 11-15-84

TOTAL 13352 * MANUAL COUNT
EAST 4150 7:15 404 3:15 399
WEST 9202 7:15 747 4:30 885

PLUMMER ST
W/O ORION AV

EV TU 12-18-84

TOTAL 15203 7:15 1989 5:00 1496
EAST 6835 7:15 878 3:45 651
WEST 8368 7:15 1111 5:00 982

PLUMMER ST
AT OWENSMOUTH AV

WV TH 05-10-84

TOTAL 3251 7:30 320 4:45 411
EAST 1415 7:30 187 3:45 150
WEST 1836 7:00 148 4:45 279

PLUMMER ST
AT RESEDA BL

WV FR 08-17-84

TOTAL 10338 11:15 789 4:30 1061
EAST 7225 11:15 496 4:30 746
WEST 3113 11:15 293 4:30 315

PLUMMER ST
E/O RESEDA BL

WV MO 12-10-84

TOTAL 8125 11:15 649 4:15 789
EAST 3522 7:45 382 4:15 335
WEST 4603 11:15 411 12:15 477

PLUMMER ST
AT VAN NUYS BL

EV MO 08-27-84

TOTAL 9610 7:00 781 5:00 942
EAST 5994 7:00 528 3:45 508
WEST 3616 7:00 253 5:00 453

PLYMOUTH BL
N/O PICO BL

HW WE 10-31-84

TOTAL 1782 7:15 112 4:45 149
NORTH 858 7:45 51 6:15 82
SOUTH 924 7:15 71 5:15 73

POMELO DR
AT DEVERON RIDGE RD

WV TU 06-19-84

TOTAL 1557 7:45 107 5:15 154
EAST 594 7:00 52 7:00 59
WEST 963 7:45 64 5:00 101

POMELO DR
AT DEVERON RIDGE RD

WV WE 11-28-84

TOTAL 1597 * MANUAL COUNT
NORTH 676 7:30 82 3:45 54
SOUTH 921 7:30 95 4:45 91

T-45

L O C A T I O N

POPLAR BL
AT LOWELL AV -EL SERENO-

POPLAR BL
AT SHEFFIELD AV

POPLAR BL
AT STOCKBRIDGE AV

PORTO MARINA WY
AT BREVE WY

POTOMAC AV
AT JEFFERSON BL

POTOMAC AV
AT JEFFERSON BL

PRESIDENT AV
AT 247TH ST

PRESIDENT AV JOG AT 262ND ST
AT ANAHEIM ST

PREUSS RD
AT GUTHRIE AV

PROSPECT AV -HWOOD-
AT RODNEY DR

PROSSER AV
AT CUSHDON AV

PUEBLO AV
AT HUNTINGTON DR -NORTH-

PURDUE AV
AT TENNESSEE AV

VOLUME COUNT SUMMARY FROM 1/ 1/84 TO 12/31/84

PHYS. DESCR RG DY DATE DIR. VOLUME AM PEAK PM PEAK

CR FR 05-11-84 * TOTAL 4882 * MANUAL COUNT 292
EAST 2622 7:45 140 5:00
WEST 2260 7:15 188 5:00

CR FR 07-06-84 * TOTAL 3327 * MANUAL COUNT 225
EAST 1840 9:00 82 4:30
WEST 1487 7:00 96 5:00

CR MO 06-11-84 * TOTAL 4732 * MANUAL COUNT 324
EAST 2782 7:30 195 5:00
WEST 1950 7:30 159 3:30

WR TH 11-15-84 * TOTAL 1017 * MANUAL COUNT 23
EAST 258 8:45 25 3:00
WEST 759 7:00 28 5:00

A00-1717-11 HW WE 05-23-84 TOTAL 777 10:15 64 2:45
NORTH 232 9:45 21 12:45
SOUTH 545 8:45 46 4:00

HW FR 09-28-84 * TOTAL 443 * MANUAL COUNT 17
NORTH 133 7:30 14 3:45
SOUTH 310 9:00 25 4:00

B00-1818-11 SR WE 11-14-84 TOTAL 2685 7:15 671 2:30
NORTH 1426 7:15 455 2:30
SOUTH 1259 7:30 230 2:45

SR MO 07-02-84 * TOTAL 653 * MANUAL COUNT 10
NORTH 122 8:45 12 4:45
SOUTH 531 7:30 34 4:00

WR TU 07-24-84 TOTAL 889 8:00 69 5:45
NORTH 291 7:00 28 5:45
SOUTH 598 8:00 49 5:45

C00-1515-11 HW WE 08-09-84 TOTAL 6366 11:15 417 5:15
EAST 3399 10:45 234 5:15
WEST 2967 11:15 192 12:15

C00-1818-11 WR WE 05-23-84 TOTAL 1585 8:00 117 4:30
NORTH 589 8:00 70 2:45
SOUTH 996 11:15 52 4:30

CR FR 10-19-84 * TOTAL 3108 * MANUAL COUNT 254
NORTH 1952 7:30 154 5:00
SOUTH 1156 7:15 97 3:45

WR MO 03-19-84 * TOTAL 4448 * MANUAL COUNT 158
NORTH 2352 8:00 295 4:30
SOUTH 2096 8:00 100 4:30

T-45

L O C A T I O N

PUTNEY RD-JOG NR ASHBY RD-
E/O MANNING AV

Q ST
AT AVALON BL

Q ST
AT BANNING BL

Q ST
AT BANNING BL

QUEENSBURY DR
AT EARLMAR DR

RADWIN AV
S/O LA CANADA WY

RAMPART BL
AT BELLEVUE AV

RAMPART BL
AT BEVERLY BL

RAMPART BL
AT BEVERLY BL

RAMPART BL
AT TEMPLE ST

RAMPART BL
AT 3RD ST

RANCHITO AV
AT VALERIO ST

RAYEN ST
AT NOBLE AV

VOLUME COUNT SUMMARY FROM 1/1/84 TO 12/31/84

PHYS. DESCR	RG DY	DATE	DIR.	VOLUME	AM PEAK	PM PEAK
A00-1818-11	WR WE	05-23-84	TOTAL	789	8:00	62
			EAST	256	8:00	22
			WEST	533	7:45	41
	SR TH	11-15-84	TOTAL	3827	*	MANUAL COUNT
			EAST	1703	7:00	237
			WEST	2124	7:15	202
	SR TH	07-12-84	TOTAL	1451	*	MANUAL COUNT
			EAST	763	7:45	56
			WEST	688	7:00	54
B00-1818-11	SR TH	07-12-84	TOTAL	1934	11:15	101
			EAST	1126	11:15	59
			WEST	808	7:30	60
	WR MO	10-22-84	TOTAL	2563	*	MANUAL COUNT
			NORTH	1856	8:15	240
			SOUTH	707	7:45	68
A00-0020-02 NON-DIR COUNT	EV TH	04-26-84	TOTAL	148	8:15	10
	HW WE	01-18-84	TOTAL	4720	*	MANUAL COUNT
			NORTH	4363	7:30	458
			SOUTH	357	7:15	47
	HW WE	01-25-84	TOTAL	17398	7:45	1504
			NORTH	10594	11:15	587
			SOUTH	6804	7:45	972
	HW FR	03-09-84	TOTAL	18747	7:30	1560
			NORTH	11215	11:15	608
			SOUTH	7532	7:30	1010
	HW FR	03-15-84	TOTAL	14836	7:30	1007
			NORTH	10772	11:15	519
			SOUTH	4064	8:00	649
	CR TU	01-10-84	TOTAL	17791	7:30	1577
			NORTH	9365	11:15	510
			SOUTH	8426	7:30	1111
	EV MO	04-30-84	TOTAL	1082	*	MANUAL COUNT
			NORTH	650	7:15	37
			SOUTH	432	7:30	44
	EV WE	12-19-84	TOTAL	2577	*	MANUAL COUNT
			EAST	1193	7:30	98
			WEST	1384	7:30	172

T-45

L O C A T I O N

VOLUME COUNT SUMMARY FROM 1/ 1/84 TO 12/31/84

PHYS. DESCR RG DY DATE DIR. VOLUME AM PEAK PM PEAK

RAYEN ST AT YOLANDA AV
 WV FR 03-16-84 TOTAL 4359 7:30 353 4:30 515
 EAST 2220 7:30 246 4:30 247
 WEST 2139 11:15 129 4:30 268

RAYEN ST AT YOLANDA AV
 WV TU 03-17-84 TOTAL 4368 * MANUAL COUNT
 EAST 2512 7:30 257 4:00 221
 WEST 1856 7:00 125 5:00 222

RAYFORD DR AT 83RD ST
 WR WE 06-29-84 TOTAL 1875 7:45 140 5:30 153
 NORTH 1017 9:00 78 5:15 96
 SOUTH 858 7:45 67 7:00 63

RAYFORD DR AT 83RD ST
 WR TH 09-27-84 TOTAL 1949 * MANUAL COUNT
 NORTH 1017 7:30 104 4:30 98
 SOUTH 932 8:00 86 3:00 68

RAYMOND AV AT GAGE AV
 SR FR 12-07-84 TOTAL 668 6:45 47 4:15 65
 NORTH 301 8:15 30 2:45 35
 SOUTH 367 7:00 23 5:00 43

REDONDO BL S/O BANGOR ST
 WR TU 06-12-84 TOTAL 11157 7:30 942 5:00 1270
 NORTH 5243 7:30 505 4:30 513
 SOUTH 5914 7:15 443 4:45 765

REDONDO BEACH BL AT FIGUEROA ST
 SR MO 06-25-84 TOTAL 26623 * MANUAL COUNT
 EAST 16027 7:30 1305 3:15 1259
 WEST 10596 7:00 734 4:45 965

REGENT ST AT MENTONE AV
 WR TH 07-26-84 TOTAL 1571 * MANUAL COUNT
 EAST 935 7:45 79 4:15 77
 WEST 636 7:45 36 4:15 87

RESEDA BL AT CHATSWORTH ST
 WV MO 03-05-84 TOTAL 26284 8:00 2000 5:00 2280
 NORTH 21585 7:45 1272 5:00 1933
 SOUTH 4699 8:00 754 6:00 372

RESEDA BL AT CHATSWORTH ST
 WV MO 06-25-84 TOTAL 22526 7:30 1995 12:30 1610
 NORTH 14129 10:45 864 4:15 1290
 SOUTH 8397 7:30 1196 12:30 743

RESEDA BL AT DEVONSHIRE ST
 WV TH 08-16-84 TOTAL 29853 11:15 1845 4:45 2383
 NORTH 15366 11:15 922 4:45 1318
 SOUTH 14487 11:15 923 12:45 1070

RESEDA BL N/O DEVONSHIRE ST
 WV TH 08-30-84 TOTAL 29868 11:15 1829 5:00 2500
 NORTH 14962 11:15 839 5:00 1359
 SOUTH 14906 11:15 990 5:00 1141

RESEDA BL AT HART ST-JOG NR BASSETT ST
 WV TH 05-31-84 TOTAL 32817 11:15 2149 4:30 2411
 NORTH 17189 11:15 1188 4:15 1273
 SOUTH 15628 11:15 961 4:30 1152

L O C A T I O N

VOLUME COUNT SUMMARY FROM 1/ 1/84 TO 12/31/84

PHYS. DESCR RG DY DATE DIR. VOLUME AM PEAK PM PEAK

PHYS. DESCR	RG	DY	DATE	DIR.	VOLUME	AM PEAK	PM PEAK
RESEDA BL AT INGOMAR ST			11-29-84	TOTAL	33519	11:15	2124 4:45
				NORTH	16740	11:15	1085 4:45
				SOUTH	16779	11:15	1039 3:00
RESEDA BL AT NORDHOFF ST			08-20-84	TOTAL	34355	11:15	2323 5:00
				NORTH	16511	11:15	1177 5:00
				SOUTH	17844	11:15	1146 5:00
RESEDA BL AT PLUMMER ST			08-17-84	TOTAL	35165	11:15	2230 4:30
				NORTH	18532	11:15	1142 4:30
				SOUTH	16633	9:30	1134 3:30
RESEDA BL AT RINALDI ST			03-05-84	TOTAL	8246	7:30	1002 2:15
				NORTH	3305	11:15	364 2:15
				SOUTH	4941	7:15	837 2:15
RESEDA BL S/O SHERMAN WY			10-18-84	TOTAL	32702	11:15	2098 5:00
				NORTH	16683	11:15	1076 5:00
				SOUTH	16019	11:00	1038 2:00
RESEDA BL AT STRATHERN ST			12-11-84	TOTAL	34406	11:15	2223 4:45
				NORTH	16660	11:15	1113 4:30
				SOUTH	17746	11:15	1110 3:30
RESEDA BL AT TARZANA DR			09-28-84	TOTAL	7512	*	MANUAL COUNT
				NORTH	4208	7:30	414 3:15
				SOUTH	3304	8:15	209 5:00
RESEDA BL AT VENTURA BL			01-25-84	TOTAL	17391	7:45	1252 2:15
				NORTH	6078	7:45	595 2:45
				SOUTH	11313	11:15	870 11:45
RESEDA BL AT VENTURA BL			02-03-84	TOTAL	16205	*	MANUAL COUNT
				NORTH	6977	7:45	559 3:30
				SOUTH	9228	8:15	563 4:00
RESEDA BL AT VENTURA BL			05-08-84	TOTAL	17860	10:00	1182 2:15
				NORTH	5784	7:00	509 3:00
				SOUTH	12076	11:15	815 2:15
RESERVOIR ST AT ALVARADO ST			04-25-84	TOTAL	1792	11:15	112 5:15
				EAST	696	11:15	48 7:00
				WEST	1096	11:15	64 5:15
RESERVOIR ST AT ALVARADO ST			07-20-84	TOTAL	1162	*	MANUAL COUNT
				EAST	392	8:15	34 4:00
				WEST	770	9:00	58 4:15
RHODES AV AT LAUREL TERRACE DR			01-25-84	TOTAL	405	*	MANUAL COUNT
				NORTH	79	8:00	9 4:30
				SOUTH	326	8:45	20 3:00

T-45

VOLUME COUNT SUMMARY

FROM 1/ 1/84 TO 12/31/84

L O C A T I O N

PHYS. DESCR RG DY DATE

DIR. VOLUME

AM PEAK PM PEAK

RHODES AV
AT LAUREL TERRACE DR

EV WE 02-15-84 *
TOTAL 342 *
NORTH 98 8:30
SOUTH 244 8:00
MANUAL COUNT
11 5:00
14 3:30
7
25

RHODES AV
AT LAUREL TERRACE DR

EV MO 05-21-84 *
TOTAL 361 *
NORTH 82 8:30
SOUTH 279 9:00
MANUAL COUNT
8 4:15
15 5:00
12
30

RIMPAU BL
AT 4TH ST

HW TU 04-17-84 *
TOTAL 3912 *
NORTH 2359 7:45
SOUTH 1553 7:30
MANUAL COUNT
187 4:15
167 5:00
301
127

RINALDI ST
AT BALBOA BL

WV WE 03-21-84 *
TOTAL 16440 *
EAST 8288 7:45
WEST 8152 7:30
MANUAL COUNT
898 3:30
541 5:00
587
903

RINALDI ST
W/O LAUREL CANYON BL

EV FR 10-19-84
TOTAL 19505
EAST 9466 7:15
WEST 10039 7:30
MANUAL COUNT
1779 3:15
681 4:15
1129 2:30
1562
931
723

RINALDI ST
AT RESEDA BL

WV MO 03-05-84
TOTAL 22219
EAST 16757 7:15
WEST 5462 7:15
MANUAL COUNT
2279 5:45
1700 6:00
598 5:15
2137
1560
696

RINALDI ST
E/O RESEDA BL

WV FR 11-30-84
TOTAL 13360
EAST 6430 7:45
WEST 6930 7:15
MANUAL COUNT
1620 4:45
973 5:00
852 4:45
1412
610
813

RINALDI ST
E/O SEPULVEDA BL

EV TH 09-06-84
TOTAL 20050
EAST 9994 7:15
WEST 10056 7:15
MANUAL COUNT
1946 4:45
1036 4:45
910 1:15
1670
889
866

RINALDI ST
AT TAMPA AV

WV FR 03-02-84
TOTAL 9872
EAST 2615 7:30
WEST 7257 11:15
MANUAL COUNT
513 5:00
183 5:00
436 8:15
1246
322
1056

RIVERSIDE DR -CENTRAL-
W/O SAN FERNANDO RD

HW TH 06-14-84
TOTAL 12150
EAST 7072 7:45
WEST 5078 8:00
MANUAL COUNT
1022 3:15
711 3:15
347 4:30
974
580
531

RIVERSIDE DR -VALLEY-
AT FULTON AV

EV WE 08-08-84
TOTAL 16913
EAST 8943 11:15
WEST 7970 8:30
MANUAL COUNT
1088 5:00
580 5:15
546 5:00
1941
1132
815

RIVERSIDE DR -VALLEY-
AT LAUREL CANYON BL

EV TH 08-09-84
TOTAL 22319
EAST 11302 8:15
WEST 11017 8:15
MANUAL COUNT
1607 5:15
923 5:15
684 5:15
2513
1247
1266

RIVERSIDE DR -VALLEY-
W/O LAUREL CANYON BL

EV MO 10-15-84
TOTAL 20661
EAST 10419 7:45
WEST 10242 7:30
MANUAL COUNT
1945 5:30
1283 3:30
663 5:30
2259
934
1549

L O C A T I O N

VOLUME COUNT SUMMARY FROM 1/ 1/84 TO 12/31/84

PHYS. DESCR	RG	DY	DATE	DIR.	VOLUME	AM PEAK	PM PEAK
RIVERSIDE DR -VALLEY- E/O VAN NUYS BL	EV	TH	02-16-84	TOTAL	13070	11:15	919
				EAST	6807	7:45	672
				WEST	6263	11:15	504
				TOTAL	20261	8:15	1274
				EAST	10938	8:15	722
				WEST	9323	11:15	498
				TOTAL	18382	11:15	1329
				EAST	9853	11:15	692
				WEST	8529	11:15	637
				TOTAL	671	*	MANUAL COUNT
				NORTH	256	7:00	21
				SOUTH	415	8:30	29
				TOTAL	21164	11:15	1465
				NORTH	11098	11:15	747
				SOUTH	10066	9:00	731
				TOTAL	19137	11:15	1348
				NORTH	10199	11:15	735
				SOUTH	8938	8:00	707
				TOTAL	25656	8:00	1809
				NORTH	10804	8:30	815
				SOUTH	14852	7:30	1164
				TOTAL	28177	11:15	2013
				NORTH	14872	8:15	1129
				SOUTH	13305	11:15	938
				TOTAL	10745	8:00	892
				NORTH	5324	8:00	467
				SOUTH	5421	7:30	436
				TOTAL	786	*	MANUAL COUNT
				EAST	568	8:15	45
				WEST	218	8:15	27
				TOTAL	1050	*	MANUAL COUNT
				EAST	808	8:00	67
				WEST	242	7:30	25
				TOTAL	9045	7:15	780
				EAST	6139	7:00	765
				WEST	2906	8:00	218
				TOTAL	15658	7:00	1724
				EAST	7829	7:00	862
				WEST	7829	7:00	862

T-45

L O C A T I O N

VOLUME COUNT SUMMARY FROM 1/ 1/84 TO 12/31/84

PHYS. DESCR RG DY DATE DIR. VOLUME AM PEAK PM PEAK

RODEO RD
AT ARLINGTON AV

C00-2028-22 HW WE 06-20-84

TOTAL 15658 7:00 1724 4:00 1208
EAST 7829 7:00 862 4:00 604
WEST 7829 7:00 862 4:00 604

RODEO RD
AT JEFFERSON BL

HW TH 01-12-84

TOTAL 18108 * MANUAL COUNT
EAST 6471 7:30 428 4:45 712
WEST 11637 7:30 1109 4:30 900

RODEO RD
E/O LA CIENEGA BL

C00-3040-34 HW TU 04-17-84

TOTAL 21963 7:30 1504 3:30 1754
EAST 11227 11:15 574 5:00 1203
WEST 10736 7:15 995 1:45 742

RODEO RD
AT 7TH AV

WR FR 12-07-84

TOTAL 13551 * MANUAL COUNT
EAST 5301 7:30 510 4:00 521
WEST 8250 7:30 479 4:45 959

RODNEY DR
AT PROSPECT AV -HWOOD-

B00-1515-11 HW WE 08-29-84

TOTAL 1471 9:15 165 12:45 145
NORTH 661 9:15 108 12:45 77
SOUTH 810 11:00 79 11:30 74

ROMAINE ST
AT ALFRED ST

A00-1717-11 HW WE 03-07-84

TOTAL 1138 11:15 77 6:30 95
EAST 678 11:15 50 12:45 63
WEST 460 8:00 40 5:45 39

ROMAINE ST
AT CRESCENT HEIGHTS BL

A00-1617-11 HW WE 03-07-84

TOTAL 985 11:15 45 5:15 117
EAST 512 11:15 27 5:00 48
WEST 473 11:15 18 5:45 78

ROMAINE ST
AT CRESCENT HEIGHTS BL

HW TU 06-12-84

TOTAL 1024 * MANUAL COUNT
EAST 406 8:15 31 5:00 49
WEST 618 8:45 42 4:30 71

ROMAINE ST
AT HIGHLAND AV

A00-1818-11 HW TH 05-17-84

TOTAL 3296 8:45 270 1:45 277
EAST 1693 11:15 116 1:45 162
WEST 1603 9:00 138 2:30 135

ROMAINE ST
AT NORMANDIE AV

A00-1818-11 HW TU 12-04-84

TOTAL 2255 7:30 191 6:00 221
EAST 946 7:30 71 6:30 83
WEST 1309 7:15 124 6:00 139

ROMAINE ST
AT SEWARD ST

A00-1515-11 HW FR 01-20-84

TOTAL 1365 7:00 146 2:00 101
EAST 305 7:00 83 2:00 20
WEST 1060 8:15 90 2:00 81

ROMAINE ST
AT VINE ST

A00-1717-11 HW WE 07-11-84

TOTAL 912 7:45 84 3:15 80
EAST 581 7:45 58 3:15 62
WEST 331 9:30 30 1:30 26

ROMANY DR
AT AMALFI DR

WR MO 12-17-84

TOTAL 337 * MANUAL COUNT
EAST 72 8:00 10 3:30 6
WEST 265 8:30 21 5:00 28

VOLUME COUNT SUMMARY

L O C A T I O N

FROM 1/ 1/84 TO 12/31/84

PHYS. DESCR RG DY DATE DIR. VOLUME AM PEAK PM PEAK

ROSCOE BL
AT COLUMBUS AV

TOTAL 46207 * MANUAL COUNT
EAST 24202 7:30 1742 3:30 2041
WEST 22005 7:15 1639 3:45 1875

ROSCOE BL
AT DE SOTO AV

TOTAL 30030 * MANUAL COUNT
EAST 15115 7:15 1207 5:00 1462
WEST 14915 7:30 1207 5:00 1331

ROSCOE BL
AT FALLBROOK AV

TOTAL 16783 7:30 1597 4:45 1638
EAST 7374 7:00 843 4:45 690
WEST 9409 7:45 813 5:00 959

ROSCOE BL
AT FALLBROOK AV

TOTAL 18068 * MANUAL COUNT
EAST 8354 7:15 859 5:00 719
WEST 9714 7:45 804 4:45 1004

ROSCOE BL
AT GOTHIC AV

TOTAL 36969 11:15 2387 4:45 3250
EAST 19163 10:45 1293 4:30 1595
WEST 17806 11:15 1138 4:45 1663

ROSCOE BL
AT HASKELL AV -JOG NR GLORIA AV-

TOTAL 47851 7:00 3656 4:45 3723
EAST 20969 7:00 1693 4:30 1726
WEST 26882 7:15 2104 5:00 2034

ROSCOE BL
AT HASKELL AV -JOG NR GLORIA AV-

TOTAL 51062 * MANUAL COUNT
EAST 25673 7:00 1881 4:30 2117
WEST 25389 7:15 2088 3:30 2047

ROSCOE BL
AT KESTER AV

TOTAL 42128 * MANUAL COUNT
EAST 21441 7:30 1564 4:45 1768
WEST 20687 7:15 1254 3:30 1912

ROSCOE BL
W/O LAUREL CANYON BL

TOTAL 25607 7:00 2001 4:45 2360
EAST 12864 7:30 1091 4:45 1028
WEST 12743 7:00 933 4:45 1332

ROSCOE BL
W/O ORION AV

TOTAL 59430 11:15 4003 3:30 4525
EAST 32184 7:30 2266 3:30 2455
WEST 27246 11:15 1883 4:30 2157

ROSCOE BL
E/O RESEDA BL

TOTAL 37883 7:15 2887 4:45 3672
EAST 18797 7:15 1508 4:45 1687
WEST 19086 7:15 1379 4:45 1985

ROSCOE BL
E/O TOPANGA CANYON BL

TOTAL 21326 7:30 1452 4:15 1878
EAST 10686 7:30 792 5:00 880
WEST 10640 11:15 676 4:15 1125

ROSCOE BL
AT VAN NUYS BL

TOTAL 38564 7:30 2710 5:30 2912
EAST 18922 7:30 1498 3:15 1365
WEST 19642 11:15 1198 5:30 1686

T-45

L O C A T I O N

VOLUME COUNT SUMMARY

FROM 1/ 1/84 TO 12/31/84

PHYS. DESCR RG DY DATE DIR. VOLUME AM PEAK PM PEAK

ROSCOE BL
AT WOODLEY AV
C00-5050-55 WV WE 03-14-84 TOTAL 43057 7:00 3158 4:45 3074
EAST 19573 7:00 1383 4:45 1395
WEST 23484 7:15 1870 5:00 1681

ROSCOE BL
AT WOODMAN AV
G04-4040-44 EV TH 02-16-84 TOTAL 38919 7:15 2676 2:45 3140
EAST 20284 6:30 1580 2:45 1675
WEST 18635 7:30 1337 4:30 1639

ROSCOE BL
AT WOODMAN AV
EV MO 08-13-84 TOTAL 36845 * MANUAL COUNT
EAST 19225 7:15 1392 5:00 1686
WEST 17620 7:30 1140 5:00 1681

ROSE AV
AT LINCOLN BL
C00-2428-22 WR FR 08-10-84 TOTAL 14097 11:15 895 5:00 1126
EAST 8852 11:15 576 4:45 691
WEST 5245 11:15 319 5:00 436

ROSE AV
AT SEPULVEDA BL
WR MO 10-15-84 TOTAL 1111 * MANUAL COUNT
EAST 171 9:00 5 4:45 53
WEST 940 7:30 139 5:00 66

ROSECRANS AV
AT FIGUEROA ST
C00-4040-44 SR TU 01-03-84 TOTAL 29697 7:00 2311 4:30 2415
EAST 15590 7:30 1275 4:00 1238
WEST 14107 7:00 1087 4:30 1202

ROSECRANS AV
AT MENLO AV
SR TU 12-11-84 TOTAL 43080 * MANUAL COUNT
EAST 19465 7:45 1383 3:45 1825
WEST 23615 7:15 2085 4:30 1830

ROSEMARY DR
N/O YOSEMITE DR
A00-3600-20 CR MO 03-05-84 TOTAL 702 7:45 68 4:15 68
NON-DIR COUNT

ROSEWOOD AV -HWOOD
AT LA BREA AV
A00-1515-11 HW MO 04-30-84 TOTAL 1578 8:00 124 12:45 137
EAST 927 8:00 86 2:30 92
WEST 651 0:00 60 11:45 52

ROSEWOOD AV -HWOOD
AT MARTEL AV
A00-1717-11 HW TH 10-18-84 TOTAL 1170 7:45 96 5:00 111
EAST 718 7:45 63 4:15 71
WEST 452 11:15 32 5:00 45

ROSEWOOD AV -HWOOD
AT NEW HAMPSHIRE AV-JOG VERMONT-
HW WE 11-21-84 TOTAL 3980 * MANUAL COUNT
EAST 1750 7:15 165 4:15 155
WEST 2230 8:00 191 5:00 190

ROSEWOOD AV -HWOOD
AT NORMANDIE AV
A00-1818-11 HW WE 07-11-84 TOTAL 2092 7:15 138 4:45 182
EAST 548 7:00 44 4:45 58
WEST 1544 7:30 107 5:30 137

ROSSMORE AV
S/O BEVERLY BL
C00-2020-11 HW TH 03-08-84 TOTAL 15283 8:00 1463 5:15 1694
NORTH 6621 8:00 637 5:30 933
SOUTH 8662 8:00 826 4:30 810

L O C A T I O N

FROM 1/ 1/84 TO 12/31/84

VOLUME COUNT SUMMARY

PHYS. DESCR RG DY DATE DIR. VOLUME AM PEAK PM PEAK

ROSSMORE AV AT CLINTON ST	HW WE	04-18-84	TOTAL 19221 NORTH 10480 SOUTH 8741	7:45 11:15 7:45	1155 604 700	4:45 4:45 4:30	1789 1079 749
ROSSMORE AV AT CLINTON ST	HW MO	07-30-84	TOTAL 17744 * NORTH 8521 SOUTH 9223	8:15 7:15	626 729	4:30 5:00	1011 772
ROSSMORE AV N/O WILSHIRE BL	HW TH	01-05-84	TOTAL 12259 NORTH 5448 SOUTH 6811	8:30 8:30 7:00	872 378 584	5:00 5:30 3:30	1155 530 663
ROSSMORE AV AT 3RD ST	HW WE	01-04-84	TOTAL 17108 NORTH 7166 SOUTH 9942	7:45 7:45 7:30	1559 499 1085	4:45 5:15 4:45	1632 754 897
ROUND TOP DR AT LAWDALE DR	HW TH	04-26-84	TOTAL 812 EAST 463 WEST 349	7:15 7:00 7:15	65 33 33	5:30 4:00 3:00	75 50 30
ROWENA AV AT HYPERION AV	WR WE	12-12-84	TOTAL 11272 EAST 2725 WEST 8547	7:45 7:15 7:45	995 384 657	5:15 5:30 4:45	1053 366 720
ROWENA AV AT HYPERION AV	HW FR	12-14-84	TOTAL 13456 * EAST 5318 WEST 8138	7:30 7:30	435 684	3:15 5:00	455 716
ROXBURY ST N/O PASEO DEL MAR	SR MO	02-27-84	TOTAL 353 NORTH 114 SOUTH 239	7:15 9:30 7:15	32 10 31	3:45 5:00 3:45	68 23 51
ROXFORD ST AT FOOTHILL BL	EV WE	01-11-84	TOTAL 4029 EAST 2044 WEST 1985	7:30 7:30 6:15	277 150 140	4:45 4:45 4:30	406 207 205
ROXFORD ST AT FOOTHILL FWY	EV TU	01-31-84	TOTAL 2993 * NORTH 1576 SOUTH 1417	7:00 7:30	173 96	5:00 3:15	136 189
ROYAL ST JOG NR HOOVER ST AT 32ND ST	HW TH	02-09-84	TOTAL 1183 * NORTH 791 SOUTH 392	7:30 7:30	47 40	4:30 4:30	103 37
ROYER AV AT DOLOROSA ST	WV FR	06-01-84	TOTAL 480 NORTH 379 SOUTH 101	9:15 9:45 5:45	21 17 9	10:45 10:45 2:15	110 104 13
RUBENS AV AT MCCONNELL AV	WR TU	02-14-84	TOTAL 412 EAST 203 WEST 209	6:15 8:15 6:15	60 16 53	1:45 2:15 3:15	49 40 16

T-45

L O C A T I O N

VOLUME COUNT SUMMARY FROM 1/ 1/84 TO 12/31/84

PHYS. DESCR RG DY DATE DIR. VOLUME AM PEAK PM PEAK

RUFFNER AV
AT INDEX ST

WV TH 09-20-84

TOTAL 1341 *
NORTH 592
SOUTH 749
MANUAL COUNT
7:45 46 5:00 63
7:30 61 4:30 65

RUFFNER AV
AT INDEX ST

A00-1818-11 WV FR 11-30-84

TOTAL 1670
NORTH 851
SOUTH 819
MANUAL COUNT
7:45 115 5:30 180
7:45 45 5:45 92
8:00 77 5:30 88

RUNNYMEDE ST
AT OSO AV

WV TU 12-18-84

TOTAL 742 *
EAST 218
WEST 524
MANUAL COUNT
7:15 18 5:00 24
7:30 47 3:00 56

SADRING AV
AT JUSTICE ST

A00-1218-11 WV MO 07-23-84

TOTAL 485
NORTH 356
SOUTH 129
MANUAL COUNT
10:45 26 4:15 144
10:45 17 4:15 135
11:15 10 6:15 17

SADRING AV
S/O OXNARD ST

B00-1400-20 WV TH 07-19-84
NON-DIR COUNT

TOTAL 319
MANUAL COUNT
11:15 17 12:15 30

ST ANDREWS PL
AT 3RD ST

HW TH 03-01-84

TOTAL 1387 *
NORTH 925
SOUTH 462
MANUAL COUNT
8:45 69 4:30 110
7:30 56 4:45 37

ST ANDREWS PL
AT 9TH ST

HW TU 11-27-84

TOTAL 1245 *
NORTH 566
SOUTH 679
MANUAL COUNT
7:45 54 4:30 49
7:30 61 5:00 71

ST ANDREWS PL
AT 11TH ST

A00-1818-11 HW WE 05-02-84

TOTAL 1037
NORTH 397
SOUTH 640
MANUAL COUNT
7:15 102 3:00 110
7:00 53 4:15 45
7:15 55 2:15 91

ST ANDREWS PL
AT 51ST ST

A00-1717-11 SR FR 01-20-84

TOTAL 1181
NORTH 407
SOUTH 774
MANUAL COUNT
7:30 56 6:45 211
11:00 29 6:45 104
7:00 43 6:30 122

ST ANDREWS PL
AT 51ST ST

SR TU 01-24-84

TOTAL 460 *
NORTH 251
SOUTH 209
MANUAL COUNT
9:00 19 4:45 27
8:15 12 3:15 31

ST CHARLES PL
AT WELLINGTON RD

G25-2525-11 HW TH 09-13-84

TOTAL 1640
EAST 421
WEST 1219
MANUAL COUNT
7:45 274 5:00 187
7:45 29 5:00 51
7:45 245 5:00 136

ST GEORGE ST
N/O FRANKLIN AV

C00-2020-11 HW MO 01-23-84

TOTAL 6394
NORTH 3220
SOUTH 3174
MANUAL COUNT
7:45 587 5:15 620
11:15 182 5:15 413
8:00 389 4:45 242

SALEM DR
S/O SIGNATURE DR

A00-0036-01 WV FR 01-27-84
NON-DIR COUNT

TOTAL 185
MANUAL COUNT
9:15 17 5:45 31

L O C A T I O N

VOLUME COUNT SUMMARY

FROM 1/1/84 TO 12/31/84

PHYS. DESCR	RG DY	DATE	DIR.	VOLUME	AM PEAK	PM PEAK
SALTAIR AV AT CRESCENDA ST	MR TU	06-19-84	TOTAL	660	*	MANUAL COUNT
			NORTH	331	8:00	34 3:00
			SOUTH	329	8:00	34 3:00
SAN FELICIANO DR AT MARTINEZ ST	WV TU	06-05-84	TOTAL	2436	8:00	220 1:45
			NORTH	1502	7:30	147 4:30
			SOUTH	934	8:00	79 2:30
SAN FELICIANO DR N/O MULHOLLAND DR	WV TU	11-20-84	TOTAL	1862	7:45	192 4:45
			NORTH	826	8:00	86 4:00
			SOUTH	1036	7:45	116 4:45
SAN FELICIANO DR AT VENTURA BL	WV TH	06-28-84	TOTAL	3660	10:15	310 4:45
			NORTH	1740	11:15	91 1:30
			SOUTH	1920	10:15	209 4:45
SAN FERNANDO RD AT CAZADOR ST	CR FR	12-07-84	TOTAL	17551	*	MANUAL COUNT
			NORTH	8967	7:30	458 4:45
			SOUTH	8584	7:15	1091 3:45
SAN FERNANDO RD AT LANKERSHIM BL	EV MO	02-13-84	TOTAL	14840	7:00	1337 3:30
			NORTH	6516	7:15	454 3:45
			SOUTH	8324	7:00	899 3:00
SAN FERNANDO RD AT LA RUE ST	EV TH	03-15-84	TOTAL	23520	*	MANUAL COUNT
			NORTH	12111	7:30	825 3:30
			SOUTH	11409	7:15	670 3:45
SAN FERNANDO RD N/O MONTE ST	EV TH	09-06-84	TOTAL	2722	7:15	292 4:45
			NORTH	1476	11:00	99 5:00
			SOUTH	1246	7:15	207 4:15
SAN FERNANDO RD AT PIERCE ST	EV WE	12-12-84	TOTAL	16454	7:00	1344 4:15
			NORTH	8504	11:15	525 4:45
			SOUTH	7950	7:00	838 3:45
SAN FERNANDO RD AT SHELDON ST	EV TU	02-14-84	TOTAL	15537	6:30	1271 3:45
			NORTH	8096	10:30	511 3:30
			SOUTH	7441	6:30	763 3:45
SAN FERNANDO RD AT SUNLAND BL	EV TH	12-13-84	TOTAL	11543	6:15	811 3:45
			NORTH	5628	11:15	404 3:45
			SOUTH	5915	6:15	593 2:15
SAN FERNANDO RD AT TREADWELL ST	HW TH	04-26-84	TOTAL	29585	7:15	2179 4:30
			NORTH	14509	7:30	1117 4:30
			SOUTH	15076	7:00	1091 4:30
SAN FERNANDO RD AT TREADWELL ST	CR TH	05-03-84	TOTAL	29222	*	MANUAL COUNT
			NORTH	12349	7:30	898 4:15
			SOUTH	16873	7:30	1314 4:45

T-45

VOLUME COUNT SUMMARY FROM 1/ 1/84 TO 12/31/84

L O C A T I O N

PHYS. DESCR RG DY DATE DIR. VOLUME AM PEAK PM PEAK

SAN FERNANDO RD
AT VAN NUYS BLC00-3030-11 EV WE 12-12-84
TOTAL 17001 6:45 1570 3:45 1670
NORTH 7426 11:15 476 4:30 864
SOUTH 9575 6:45 1107 3:30 844SAN FERNANDO MISSION BL
AT ETIWANDA AVC00-2828-22 WV TH 01-26-84
TOTAL 5205 7:45 440 2:45 428
EAST 2852 7:45 284 2:30 225
WEST 2353 11:15 172 2:45 211SAN FERNANDO MISSION BL
W/O LAUREL CANYON BLG04-3530-32 EV FR 10-19-84
TOTAL 17838 7:30 1320 3:45 1501
EAST 10131 7:30 818 3:45 873
WEST 7707 7:15 522 4:00 643SAN FERNANDO MISSION BL
E/O ORION AVC00-2430-22 EV WE 12-19-84
TOTAL 13427 7:30 978 5:00 1224
EAST 7187 7:30 662 5:00 549
WEST 6240 11:15 396 5:00 675SAN FERNANDO MISSION BL
E/O RESEDA BLC00-3540-23 WV FR 09-28-84
TOTAL 5635 7:30 465 5:15 569
EAST 2635 7:30 234 5:15 248
WEST 3000 7:30 231 5:30 324SAN JOSE ST
AT AMESTOY AVWV TH 04-12-84
TOTAL 3352 * MANUAL COUNT
EAST 1750 7:15 160 4:45 126
WEST 1602 7:15 109 4:45 166SAN JOSE ST
AT AMESTOY AVWV WE 04-25-84
TOTAL 1980 11:15 195 2:00 198
EAST 1240 10:45 96 2:15 104
WEST 740 11:15 100 11:45 100SAN JOSE ST
AT BALBOA BLA00-1818-11 WV TH 03-22-84
TOTAL 4585 7:30 351 4:15 495
EAST 2942 7:30 241 3:45 334
WEST 1643 7:15 113 5:30 182SAN JOSE ST
AT HAYVENHURST AVWV WE 02-29-84
TOTAL 1776 * MANUAL COUNT
EAST 1170 7:30 117 3:45 94
WEST 606 7:30 59 4:00 48SAN JOSE ST
AT HAYVENHURST AVA00-1818-11 WV TH 03-22-84
TOTAL 1989 7:30 202 5:30 184
EAST 1258 7:15 118 5:30 133
WEST 731 7:30 87 3:15 81SAN JOSE ST
AT VARIEL AVWV YU 07-17-84
TOTAL 2189 7:15 197 4:45 253
NORTH 1055 11:15 59 4:45 182
SOUTH 1134 7:15 162 2:45 84SAN JOSE ST
AT VARIEL AVWV WE 08-15-84
TOTAL 506 * MANUAL COUNT
EAST 267 8:45 20 4:45 34
WEST 239 7:00 13 5:00 35SAN PEDRO PL-AT SLAUSON-
N/O SLAUSON AV300-1919-22 SR FR 03-02-84
TOTAL 7125 7:15 526 4:00 753
NORTH 3498 7:15 378 4:00 304
SOUTH 3627 11:00 211 4:15 449

VOLUME COUNT SUMMARY FROM 1/ 1/84 TO 12/31/84

L O C A T I O N

PHYS. DESCR RG DY DATE DIR. VOLUME AM PEAK PM PEAK

SAN PEDRO ST -CENTRAL AT PICO BL	C00-3030-33	CR TH	03-01-84	TOTAL 22575	11:15	1643	4:30	1846
				NORTH 11484	6:45	903	4:00	833
				SOUTH 11091	11:15	806	4:30	1049
SAN PEDRO ST -CENTRAL AT MARTIN LUTHER KING JR BL	C00-2828-22	CR WE	01-04-84	TOTAL 6614	7:00	504	4:00	795
				NORTH 3032	7:00	341	3:30	333
				SOUTH 3582	11:15	191	4:00	517
SAN PEDRO ST -CENTRAL AT 3RD ST	C00-3030-33	CR TH	02-23-84	TOTAL 12964	7:15	991	4:30	1340
				NORTH 6137	11:15	411	4:30	698
				SOUTH 6827	7:15	626	4:15	671
SAN PEDRO ST -CENTRAL AT 4TH ST	C00-3030-33	CR TH	02-23-84	TOTAL 12302	7:45	1086	3:45	1454
				NORTH 4683	11:15	549	3:45	805
				SOUTH 7619	7:15	856	4:15	729
SAN PEDRO ST -CENTRAL AT 5TH ST	C00-3000-30	CR WE	02-29-84	TOTAL 14826	7:15	1246	4:30	1454
				NORTH 6827	11:15	475	4:30	805
				SOUTH 7999	7:15	813	4:15	658
SAN PEDRO ST -CENTRAL AT 6TH ST	C00-3030-33	CR WE	02-29-84	TOTAL 15027	7:30	1284	4:30	1472
				NORTH 7681	11:15	524	4:30	801
				SOUTH 7346	7:30	778	4:15	631
SAN PEDRO ST -CENTRAL AT 7TH ST	C00-3030-33	CR WE	02-29-84	TOTAL 16057	7:15	1308	4:15	1528
				NORTH 8477	10:30	834	4:00	830
				SOUTH 7580	7:30	735	4:15	718
SAN PEDRO ST -CENTRAL N/O 9TH ST	C00-3030-33	CR TH	03-01-84	TOTAL 24840	7:00	1809	1:00	2328
				NORTH 10888	6:45	810	4:00	819
				SOUTH 13952	7:00	1016	1:15	1659
SAN RAFAEL AV AT MOON AV		CR TU	12-11-84	TOTAL 1437	*	MANUAL COUNT		
				NORTH 695	7:30	79	3:00	57
				SOUTH 742	7:30	93	3:15	63
SANTA ANA FWY -S/B ON- N/O TEMPLE ST	B00-2000-20	CR WE	10-10-84	TOTAL 8190	7:15	418	6:00	1007
SANTA ANA FWY -S/B OFF- N/O TEMPLE ST	200-2000-20	CR WE	10-17-84	TOTAL 6083	7:45	839	7:00	381
MARTIN LUTHER KING JR BL E/O BROADWAY -CENTRAL-	C00-3040-34	HW TH	09-20-84	TOTAL 20260	7:00	1430	4:15	1905
				EAST 11159	7:00	800	4:00	967
				WEST 9101	7:15	647	4:15	979
MARTIN LUTHER KING JR BL AT RAYMOND AV		HW MO	02-27-84	TOTAL 30506	*	MANUAL COUNT		
				EAST 14790	7:30	1553	5:00	978
				WEST 15716	7:30	868	4:30	1696

T-45

VOLUME COUNT SUMMARY

FROM 1/ 1/84 TO 12/31/84

L O C A T I O N

DIR. VOLUME AM PEAK PM PEAK

MARTIN LUTHER KING JR BL
AT SAN PEDRO ST -CENTRAL

C00-4040-33 CR WE 01-04-84

TOTAL 14589 7:15 966 4:00 1428
EAST 7656 7:30 459 4:45 763
WEST 6933 8:00 563 3:45 700MARTIN LUTHER KING JR BL
AT VERMONT AV

HW FR 01-27-84

TOTAL 30474 * MANUAL COUNT
EAST 15117 7:30 1513 4:30 1030
WEST 15357 7:30 877 4:30 1601MARTIN LUTHER KING JR BL
AT WESTERN AV

HW WE 01-11-84

TOTAL 29278 * MANUAL COUNT
EAST 14821 7:30 1451 5:00 1050
WEST 14457 7:30 854 5:00 1510MARTIN LUTHER KING JR BL
E/O WESTERN AV

C00-3040-23 HW FR 07-13-84

TOTAL 26197 11:00 1448 4:30 1928
EAST 16512 7:30 1135 4:30 1140
WEST 9685 11:00 612 5:00 839MARTIN LUTHER KING JR BL
W/O WESTERN AV

C00-4530-32 HW MO 08-06-84

TOTAL 25263 11:15 1307 2:45 1658
EAST 13969 8:30 900 2:45 1168
WEST 11294 11:15 566 8:45 1030MARTIN LUTHER KING JR BL
W/O WESTERN AV

C00-4030-32 HW TU 09-18-84

TOTAL 28003 7:30 2233 5:00 2290
EAST 14338 7:15 1363 4:15 1081
WEST 13665 7:30 875 5:00 1312SANTA FE AV
AT WASHINGTON BL

C00-3035-33 CR TH 01-26-84

TOTAL 24197 6:45 1919 3:30 2113
NORTH 13228 7:00 1081 3:30 1241
SOUTH 10969 6:30 863 3:30 872SANTA FE AV
N/O 8TH ST

C00-2828-22 CR MO 06-11-84

TOTAL 13153 7:00 1177 3:00 1182
NORTH 5789 6:30 539 3:00 508
SOUTH 7364 7:15 734 3:00 674SANTA MONICA BL
AT ARDMORE AV-JOG NR NORMANDIE-

HW FR 11-30-84

TOTAL 22016 * MANUAL COUNT
EAST 10967 7:30 717 4:45 1039
WEST 11049 7:30 787 4:30 937SANTA MONICA BL
AT ARDMORE AV-JOG NR KINGSLEY-

C00-2828-22 HW MO 10-22-84

TOTAL 22707 7:30 1428 5:15 1842
EAST 11518 7:30 733 5:00 1014
WEST 11189 7:00 705 5:30 850SANTA MONICA BL
AT BEVERLY GLEN BL

C00-3534-83 WR FR 02-10-84

TOTAL 38693 11:15 2372 5:15 2678
EAST 18602 8:15 1455 12:00 1223
WEST 20091 11:15 1189 5:45 1652SANTA MONICA BL
AT BEVERLY GLEN BL

WR TU 03-27-84

TOTAL 34295 * MANUAL COUNT
EAST 17368 8:15 1696 4:45 1114
WEST 16927 7:45 920 5:00 1698SANTA MONICA BL
AT BUNDY DR

C00-4040-43 WR WE 03-28-84

TOTAL 30513 11:15 2263 12:00 2387
EAST 15250 11:15 1051 4:45 1232
WEST 15263 11:15 1212 12:00 1220

L O C A T I O N

VOLUME COUNT SUMMARY FROM 1/1/84 TO 12/31/84

PHYS. DESCR RG DY DATE DIR. VOLUME AM PEAK PM PEAK

SANTA MONICA BL
AT CENTINELA AV

C00-4040-33 WR TU 06-26-84
TOTAL 29910 11:15 2066 12:00 2365
EAST 14704 11:15 945 4:30 1140
WEST 15206 11:15 1121 12:00 1247

SANTA MONICA BL
E/O COTHER AV

G15-3333-33 WR MO 02-06-84
TOTAL 63057 8:00 4386 5:30 4268
EAST 31881 8:15 2603 11:30 2098
WEST 31176 11:15 1878 5:45 2315

SANTA MONICA BL
AT KINGSLEY DR-JOG NR ARDMORE AV-

C00-2828-22 HW MO 10-22-84
TOTAL 22141 7:45 1387 5:15 1847
EAST 12129 7:30 741 5:00 1031
WEST 10012 8:00 731 5:30 830

SANTA MONICA BL
AT NORMANDIE AV

C00-4035-33 HW MO 01-23-84
TOTAL 21781 7:30 1445 5:30 1790
EAST 10903 7:30 674 5:30 985
WEST 10878 7:30 771 4:15 861

SANTA MONICA BL
AT VERMONT AV

C00-4040-43 HW MO 03-19-84
TOTAL 19666 7:30 1247 5:00 1685
EAST 11064 11:15 628 5:00 935
WEST 8602 7:30 649 5:00 750

SANTA MONICA BL
W/O VETERAN AV

C00-3030-32 WR TU 07-31-84
TOTAL 45378 11:15 2827 1:30 3023
EAST 21409 8:00 1721 1:15 1369
WEST 23969 11:15 1593 2:00 1683

SANTA MONICA BL
AT VINE ST

C00-3530-33 HW TH 03-22-84
TOTAL 37949 11:15 2158 4:15 2415
EAST 19567 11:15 1102 5:00 1348
WEST 18382 7:30 1226 1:15 1157

SANTA MONICA BL
AT VIRGIL AV

B00-3535-33 HW MO 03-19-84
TOTAL 18748 7:30 1391 4:45 1539
EAST 9871 7:15 549 4:45 866
WEST 8877 7:30 850 5:45 685

SANTA MONICA BL N/RDWAY
W/O VETERAN AV

C00-3028-33 WR FR 09-21-84
TOTAL 49957 7:15 3020 4:45 3077
EAST 24481 7:15 1886 11:45 1452
WEST 25476 11:15 1481 6:00 1836

SANTA MONICA BL S/RDWAY
S/O VETERAN AV

B00-1810-11 WR FR 09-21-84
TOTAL 8123 7:45 736 4:45 789
NORTH 3736 7:45 481 5:30 311
SOUTH 4387 8:15 300 4:30 503

SANTA MONICA FWY
E/O WESTERN AV

C00-2838-23 HW TU 07-17-84
TOTAL 37122 7:30 2224 5:00 2336
EAST 19825 11:15 991 5:00 1390
WEST 17297 7:30 1311 11:30 958

SANTA MONICA FWY -E/B OFF-
W/O HOOVER ST

A00-2000-20 CR SU 01-08-84
TOTAL 6099 11:15 518 11:45 620
ONE WAY STREET E/B

SANTA MONICA FWY -E/B OFF-
W/O NORMANDIE AV

A00-2000-20 CR SU 01-08-84
TOTAL 5192 11:15 848 11:30 889
ONE WAY STREET E/B

T-45

L O C A T I O N

VOLUME COUNT SUMMARY

FROM 1/ 1/84 TO 12/31/84

PHYS. DESCR RG DY DATE DIR. VOLUME AM PEAK PM PEAK

SANTA MONICA FWY -E/B OFF-
W/O VERMONT AV

A00-3500-30 CR SU 01-08-84 TOTAL 6619 10:45 1002 11:30 867

SANTA MONICA FWY -E/B OFF-
W/O 18TH ST

A00-2000-10 CR SU 01-08-84 TOTAL 4063 11:15 933 11:30 897

SANTA MONICA FWY -W/B OFF-
E/O LOS ANGELES ST

A00-0028-03 CR SU 01-08-84 TOTAL 4841 11:00 1140 11:30 888

SANTA MONICA FWY -W/B OFF-
E/O VERMONT AV

A00-0020-02 CR SU 01-08-84 TOTAL 4011 10:45 542 11:30 392

SANTA RITA ST
W/O TOPEKA DR

A00-1600-20 WV FR 07-20-84 TOTAL 351 11:15 20 5:00 48

SAN VICENTE BL
N/O ALDEN DR

G06-3035-22 WR FR 02-03-84 TOTAL 25538 11:15 1595 5:00 2143
NORTH 12881 767 5:15 1203
SOUTH 12657 920 1:45 995

SAN VICENTE BL
AT FAIRFAX AV

G08-7240-54 WR TU 12-18-84 TOTAL 25531 8:15 2351 4:45 2452
EAST 11708 835 4:45 1290
WEST 13823 1662 4:45 1162

SAN VICENTE BL
E/O LA CIENEGA BL

G10-4040-33 HW TH 04-12-84 TOTAL 33439 8:00 2450 5:00 3073
EAST 15235 1113 4:45 1373
WEST 18204 1338 5:00 1710

SAN VICENTE BL
AT 6TH ST

HW FR 11-02-84 TOTAL 33515 * MANUAL COUNT
NORTH 14694 1153 5:00 1305
SOUTH 18821 1349 5:00 1750

SAN VICENTE BL -BRENTWOOD-
AT BRINGHAM AV

WR MO 07-02-84 TOTAL 29886 * MANUAL COUNT
EAST 14957 1326 3:00 1056
WEST 14929 1007 5:00 1795

SAN VICENTE BL-BRENTWOOD-
AT BUNDY DR-JOG NR SALT AIR AV-

G20-4040-44 WR TH 04-05-84 TOTAL 28217 8:45 2007 5:30 2435
EAST 13440 1383 2:45 1049
WEST 14777 869 5:15 1451

SAN VICENTE BL -BRENTWOOD-
AT GORHAM AV

WR MO 10-29-84 TOTAL 29214 * MANUAL COUNT
EAST 15688 1535 3:00 990
WEST 13526 762 5:00 1469

SATICOY ST
AT AMESTOY AV

B00-3232-22 WV TH 04-19-84 TOTAL 17904 7:30 1273 5:00 1882
EAST 9877 922 4:45 812
WEST 8027 482 5:00 1076

T-45

L O C A T I O N

VOLUME COUNT SUMMARY FROM 1/ 1/84 TO 12/31/84

PHYS. DESCR	RG DY	DATE	DIR.	VOLUME	AM PEAK	PM PEAK		
SATICOY ST AT BALBOA BL	WV WE	03-14-84	TOTAL EAST WEST	16622 9751 6871	7:15 7:15 11:15	1560 1246 496	4:30 4:45 4:30	1732 689 1049
SATICOY ST AT LAUREL CANYON BL	EV FR	02-10-84	TOTAL EAST WEST	9449 4084 5365	7:30 7:15 7:30	618 256 367	4:30 4:00 4:30	1053 488 573
SATICOY ST W/O LAUREL CANYON BL	EV WE	11-14-84	TOTAL EAST WEST	8546 3991 4555	7:15 7:15 7:15	791 403 388	4:30 4:30 4:30	1026 453 573
SATICOY ST E/O RESEDA BL	WV TU	11-27-84	TOTAL EAST WEST	22606 11242 11364	7:30 7:00 7:30	1911 1107 918	4:45 5:00 4:45	2419 1119 1303
SATICOY ST E/O TOPANGA CANYON BL	WR WE	07-11-84	TOTAL EAST WEST	19198 9243 9955	7:15 7:15 7:00	1464 836 630	4:30 4:45 4:30	1736 750 994
SATICOY ST AT WOODLEY AV	EV MO	07-09-84	TOTAL EAST WEST	10500 3660 6840	7:15 7:15 7:15	923 420 503	4:15 3:15 4:15	1126 396 759
SAWTELLE BL AT CULVER DR -N/B-	SR TH	12-06-84	TOTAL NORTH SOUTH	15753 8119 7634	7:30 7:30 11:15	1195 665 569	4:45 4:15 5:00	1396 777 667
SAWTELLE BL AT MISSOURI AV	WR MO	05-21-84	TOTAL NORTH SOUTH	11552 5983 5569	* 7:45 8:00	MANUAL 519 361	COUNT 5:00 4:00	456 560
SAWTELLE BL AT OLYMPIC BL	WR TH	04-26-84	TOTAL NORTH SOUTH	19182 12332 6850	* 8:15 8:30	MANUAL 1240 326	COUNT 5:00 4:45	790 776
SAWTELLE BL S/O PICO BL	EV TU	06-05-84	TOTAL NORTH SOUTH	25365 11798 13567	7:45 7:45 11:15	2058 1486 881	5:00 4:45 5:00	2236 780 1465
SAWTELLE BL AT PICO BL	WR WE	06-27-84	TOTAL NORTH SOUTH	27724 11951 15773	7:45 7:45 11:15	2111 1413 1045	5:00 12:45 5:00	2214 818 1487
SAWTELLE BL S/O VENICE BL	WR WE	04-11-84	TOTAL NORTH SOUTH	20121 9231 10890	8:00 8:15 8:00	1413 640 780	4:45 4:45 5:00	1685 694 1004
SAYRE ST AT DRONFIELD AV	EV TH	06-28-84	TOTAL EAST WEST	3655 1543 2112	* 9:00 7:30	MANUAL 94 123	COUNT 5:00 4:45	182 278

LOC AT I O N	PHYS. DESCR	RG DY	DATE	DIR.	VOLUME	AM PEAK	PM PEAK	
SCANDIA WY AT AVENUE 42 -JOG NR AVE 40-		CR FR	11-02-84	TOTAL	3550 *			
				NORTH	1626	7:45	MANUAL COUNT	231
				SOUTH	1924	7:15	54	4:45
SCHOENBORN ST AT HAYVENHURST PL		WV FR	12-07-84	TOTAL	2880	11:15	3:45	
				EAST	1509	11:15	246	4:15
				WEST	1371	7:15	164	4:15
SCOTT AV E/O MOHAWK ST-JOG NR ALLESANDRO-		HW TU	02-28-84	TOTAL	1047	10:45	7:45	
							72	
								105
SCOTT AV W/O MOHAWK ST-JOG NR ALLESANDRO-		HW TU	02-28-84	TOTAL	668	7:30	3:45	
							52	
								72
SEASIDE AV AT FERRY ST		SR TH	04-05-84	TOTAL	11176 *			
				EAST	5992	8:30	MANUAL COUNT	819
				WEST	5184	7:15	235	4:15
SEASIDE AV AT MORMON ST		SR TU	04-03-84	TOTAL	14329 *			
				EAST	9484	9:00	MANUAL COUNT	1299
				WEST	4845	7:30	742	3:00
SEASIDE AV AT NAVY WY		SR TU	04-24-84	TOTAL	37503 *			
				EAST	20804	7:00	MANUAL COUNT	1817
				WEST	16699	7:00	1806	3:30
SEASIDE AV AT VINCENT THOMAS BRIDGE		SR TH	06-19-84	TOTAL	20737 *			
				EAST	4356	9:00	MANUAL COUNT	514
				WEST	16381	7:00	1045	3:45
SELBY AV N/O WILSHIRE BL		WR TU	07-31-84	TOTAL	5519	8:00	5:00	
				NORTH	2663	8:45	333	5:00
				SOUTH	2856	8:00	173	5:15
SELBY AV N/O WILSHIRE BL		WR FR	09-21-84	TOTAL	6551	8:00	4:45	
				NORTH	3177	8:00	462	4:45
				SOUTH	3374	7:30	257	2:45
SELMA AV AT VINE ST		HW TU	10-23-84	TOTAL	7701	7:45	4:45	
				EAST	4439	9:15	607	4:45
				WEST	3262	7:45	339	5:00
SEPULVEDA BL AT BEL TER		WR MO	07-23-84	TOTAL	21939 *			
				NORTH	9221	8:00	MANUAL COUNT	1553
				SOUTH	12718	7:15	184	5:00
SEPULVEDA BL AT BURBANK BL		EV TU	01-31-84	TOTAL	29694	11:15	4:30	
				NORTH	12817	8:15	2025	4:30
				SOUTH	16877	11:15	986	5:15

L O C A T I O N

VOLUME COUNT SUMMARY

FROM 1/ 1/84 TO 12/31/84

PHYS. DESCR	RG DY	DATE	DIR.	VOLUME	AM PEAK	PM PEAK
SEPULVEDA BL AT CHURCH LN	WR TU	02-07-84	TOTAL	34077 *	MANUAL COUNT	
			NORTH	17801	8:00	5:00
			SOUTH	16276	7:15	5:00
SEPULVEDA BL N/O DEVONSHIRE ST	EV MO	08-27-84	TOTAL	27151	11:15	4:45
			NORTH	14325	11:15	5:00
			SOUTH	12826	7:30	4:45
SEPULVEDA BL AT FIUME ST	WV FR	03-02-84	TOTAL	24253 *	MANUAL COUNT	
			NORTH	9855	8:00	5:00
			SOUTH	14398	7:45	4:45
SEPULVEDA BL N/O IMPERIAL HWY	WR TU	02-14-84	TOTAL	62916	7:15	4:45
			NORTH	29836	7:30	4:30
			SOUTH	33080	7:15	5:15
SEPULVEDA BL AT KITTRIDGE ST	EV TH	08-23-84	TOTAL	29607 *	MANUAL COUNT	
			NORTH	15477	9:00	5:00
			SOUTH	14130	7:30	4:45
SEPULVEDA BL S/O LASSEN ST	EV FR	01-20-84	TOTAL	30896	11:15	4:45
			NORTH	20102	11:15	5:00
			SOUTH	10794	7:15	4:30
SEPULVEDA BL AT LASSEN ST	WV TH	08-23-84	TOTAL	23005	11:15	5:00
			NORTH	12818	11:15	5:00
			SOUTH	10187	7:15	5:00
SEPULVEDA BL AT MAGNOLIA BL	EV TU	01-31-84	TOTAL	32321	7:45	4:45
			NORTH	16328	11:15	5:00
			SOUTH	15993	7:45	4:45
SEPULVEDA BL AT MORAGA DR	WR TU	11-27-84	TOTAL	34629 *	MANUAL COUNT	
			NORTH	18983	8:00	5:00
			SOUTH	15646	7:00	5:00
SEPULVEDA BL N/O MULHOLLAND DR	EV MO	11-19-84	TOTAL	15348	7:00	5:00
			NORTH	6993	11:15	5:30
			SOUTH	8355	7:00	5:00
SEPULVEDA BL AT NORDHOFF ST	EV TH	05-03-84	TOTAL	34082 *	MANUAL COUNT	
			NORTH	19129	8:45	5:00
			SOUTH	14953	7:15	4:30
SEPULVEDA BL AT OXNARD ST	EV WE	02-01-84	TOTAL	31827	7:45	4:45
			NORTH	17007	11:15	4:45
			SOUTH	14820	7:30	3:45
SEPULVEDA BL AT PICO BL	WR FR	03-23-84	TOTAL	31100	8:30	5:45
			NORTH	16371	8:30	5:45
			SOUTH	14729	11:15	6:30

7-45

L O C A T I O N

VOLUME COUNT SUMMARY FROM 1/ 1/84 TO 12/31/84

PHYS. DESCR	RG DY	DATE	DIR.	VOLUME	AM PEAK	PM PEAK
SEPULVEDA BL AT PICO BL	WR TH	06-28-84	TOTAL	29465	7:45	2128
			NORTH	14922	7:45	1323
			SOUTH	14543	11:15	1083
SEPULVEDA BL S/O RICHLAND AV -WEST LA-	WR TU	06-05-84	TOTAL	24805	9:00	1607
			NORTH	14430	7:45	1436
			SOUTH	10375	9:30	652
SEPULVEDA BL AT ROSE AV	WR MO	10-15-84	TOTAL	25704	*	MANUAL COUNT
			NORTH	13980	7:45	1316
			SOUTH	11724	7:30	671
SEPULVEDA BL N/O ROXFORD ST	EV TH	09-06-84	TOTAL	3712	6:15	471
			NORTH	1777	6:15	317
			SOUTH	1935	11:15	229
SEPULVEDA BL AT SAN DIEGO FWY -S/B ON-	WV MO	12-03-84	TOTAL	33656	*	MANUAL COUNT
			NORTH	10497	7:30	570
			SOUTH	23159	7:00	2712
SEPULVEDA BL AT SHERMAN WY	EV WE	02-01-84	TOTAL	37033	11:15	2532
			NORTH	18397	11:15	1209
			SOUTH	18636	11:15	1323
SEPULVEDA BL S/O SHERMAN WY	EV TU	11-06-84	TOTAL	41224	11:15	2685
			NORTH	23149	11:15	1507
			SOUTH	18075	7:30	1555
SEPULVEDA BL AT VANOWEN ST	WV TU	06-26-84	TOTAL	33503	11:15	2135
			NORTH	18772	11:15	1139
			SOUTH	14731	7:00	1109
SEPULVEDA BL S/O VENICE BL	WR WE	04-11-84	TOTAL	34042	7:30	2329
			NORTH	18589	7:30	1365
			SOUTH	15453	11:15	960
SEPULVEDA BL AT WESTERN AV	EV FR	01-27-84	TOTAL	32535	7:15	2751
			EAST	11488	7:00	1275
			WEST	21047	7:45	1671
SEPULVEDA BL S/O WILL ROGERS ST	SR WE	02-01-84	TOTAL	5187	11:15	415
			NORTH	4794	11:15	373
			SOUTH	393	11:15	42
SEPULVEDA EWY AT WESTCHESTER PKWY	WR TU	06-12-84	TOTAL	6659	*	MANUAL COUNT
			NORTH	4869	7:30	244
			SOUTH	1790	7:30	132
SERRANIA AV-AT DE SOTO AV- AT VENTURA BL	WV MO	05-07-84	TOTAL	17317	7:45	1455
			NORTH	4770	7:45	695
			SOUTH	12547	11:15	912

L O C A T I O N

VOLUME COUNT SUMMARY FROM 1/ 1/84 TO 12/31/84

PHYS. DESCR RG DY DATE DIR. VOLUME AM PEAK PM PEAK

SERRANO AV AT 1ST ST	A00-2020-11	HW TH	05-24-84	TOTAL NORTH SOUTH	1674 862 812	7:30 7:00 7:30	105 51 67	5:00 5:00 4:30	169 97 78
SERRANO AV AT 1ST ST		HW TH	08-02-84	TOTAL NORTH SOUTH	1327 679 648	* 8:00 7:45	MANUAL COUNT 37 66	4:45 4:30	81 61
SERRANO AV AT 7TH ST		HW TH	01-26-84	TOTAL NORTH SOUTH	2528 1170 1358	* 7:30 7:15	MANUAL COUNT 88 71	3:45 5:00	130 192
SESNON BL E/O RESEDA BL	D04-3545-23	WV YU	12-06-84	TOTAL EAST WEST	367 196 171	8:00 11:15 8:00	31 12 20	6:15 4:45 2:30	32 20 17
SEWARD ST AT FOUNTAIN AV		HW FR	03-16-84	TOTAL NORTH SOUTH	1707 843 864	* 8:15 8:15	MANUAL COUNT 53 64	3:30 4:45	92 86
SEWARD ST AT ROMAINE ST	A00-1212-11	HW FR	01-20-84	TOTAL NORTH SOUTH	3012 1339 1673	11:15 11:15 8:00	204 91 134	3:30 2:30 3:30	236 114 136
SEWARD ST AT WILLOUGHBY AV	A00-1010-11	HW MO	11-19-84	TOTAL NORTH SOUTH	3447 1496 1951	11:15 11:15 7:00	227 120 117	3:30 1:30 3:30	305 153 191
SHASTA CIR -NORTH- AT VERDUGO RD	A00-1718-11	CR TU	01-10-84	TOTAL EAST WEST	642 430 212	7:30 7:30 8:30	73 59 15	4:45 4:45 5:15	62 43 21
SHEFFIELD AV AT POPLAR BL		CR FR	07-06-84	TOTAL NORTH SOUTH	304 192 112	* 7:00 7:00	MANUAL COUNT 18 6	3:00 5:00	17 19
SHELDON ST AT LAUREL CANYON BL	C00-3040-32	EV TU	02-14-84	TOTAL EAST WEST	13744 5543 8201	7:15 7:15 7:15	1337 423 914	2:45 2:30 3:00	1217 498 723
SHELDON ST W/O LAUREL CANYON BL	C00-3030-32	EV WE	12-12-84	TOTAL EAST WEST	12378 4069 8309	7:30 7:30 7:30	1200 331 869	4:30 2:30 4:30	1187 368 850
SHELDON ST AT SAN FERNANDO RD	C00-3630-32	EV TU	02-14-84	TOTAL EAST WEST	15156 7130 8026	7:00 6:15 7:00	1167 453 771	3:00 4:30 3:00	1420 681 829
SHEPARD ST W/O PACIFIC AV -SAN PEDRO-	C00-2020-22	SR TU	05-08-84	TOTAL EAST WEST	4828 2440 2388	11:15 11:15 11:15	313 136 177	4:30 6:45 4:30	430 222 239

T-45

L O C A T I O N

VOLUME COUNT SUMMARY

FROM 1/ 1/84 TO 12/31/84

PHYS. DESCR RG DY DATE DIR. VOLUME AM PEAK PM PEAK

SHERMAN WY
AT BAIRD AV

TOTAL	32253	*	MANUAL COUNT
EAST	15900	7:30	1255 4:45
WEST	16353	7:30	1049 5:00

SHERMAN WY
AT COLDWATER CANYON AV

TOTAL	39465	7:00	2596 4:30
EAST	19164	7:00	1460 4:30
WEST	20301	11:15	1285 4:30

SHERMAN WY
AT DE SOTO AV

TOTAL	35118	7:30	2507 4:45
EAST	17023	11:15	1164 4:45
WEST	18095	7:30	1339 5:15

SHERMAN WY
AT FARRALONE AV

TOTAL	24764	11:15	1422 4:30
EAST	11745	7:30	870 4:30
WEST	13019	11:15	785 4:45

SHERMAN WY
AT FULTON AV

TOTAL	38766	7:30	3103 4:45
EAST	19918	7:15	1698 3:30
WEST	18848	7:30	1409 4:45

SHERMAN WY
AT GEYSER AV

TOTAL	29967	7:15	2046 4:45
EAST	14081	7:15	1251 4:45
WEST	15886	11:15	878 4:45

SHERMAN WY
AT KESTER AV

TOTAL	45472	7:30	3298 4:30
EAST	23851	7:45	2244 2:45
WEST	21621	11:15	1443 4:30

SHERMAN WY
AT LAUREL CANYON BL

TOTAL	38256	7:30	2733 4:15
EAST	18989	7:30	1733 3:15
WEST	19267	11:15	1306 4:15

SHERMAN WY
W/O LAUREL CANYON BL

TOTAL	36466	7:00	2581 3:30
EAST	19070	7:00	1593 3:30
WEST	17396	11:15	1161 4:30

SHERMAN WY
E/O RESEDA BL

TOTAL	35813	7:15	2557 4:30
EAST	18824	7:30	1446 4:45
WEST	16989	11:15	1121 4:15

SHERMAN WY
AT SEPULVEDA BL

TOTAL	53530	7:45	3780 4:00
EAST	29230	7:45	2394 4:00
WEST	24300	11:15	1489 4:00

SHERMAN WY
AT SHOUP AV

TOTAL	23941	*	MANUAL COUNT
EAST	12222	7:15	1211 4:30
WEST	11719	8:00	663 5:00

SHERMAN WY
E/O TOPANGA CANYON BL

TOTAL	27827	11:15	1921 4:45
EAST	12913	11:15	903 1:45
WEST	14914	11:15	1018 5:00

T-45

L O C A T I O N

VOLUME COUNT SUMMARY FROM 1/ 1/84 TO 12/31/84

PHYS. DESCR	RG DY	DATE	DIR.	VOLUME	AM PEAK	PM PEAK
SHERMAN WY AT VANALDEN AV	WV MO	11-26-84	TOTAL	39756	7:15	3064
			EAST	23163	7:30	2059
			WEST	16593	7:00	1119
						4:30
						3422
						1870
						1580
SHERMAN WY AT WHITSETT AV	EV WE	01-04-84	TOTAL	45073	7:30	3198
			EAST	22488	7:00	1817
			WEST	22585	7:30	1426
						4:30
						3698
						1851
						1887
SHERMAN WY AT WOODMAN AV	EV TU	01-03-84	TOTAL	40032	7:30	2826
			EAST	20062	7:15	1714
			WEST	19970	11:15	1251
						4:30
						3501
						1555
						1993
SHERMAN WY AT WOODMAN AV	EV TU	08-07-84	TOTAL	41310	*	MANUAL COUNT
			EAST	21157	7:15	1744
			WEST	20153	7:30	1163
						4:00
						1639
						2045
SHERMAN GROVE AV AT WENTWORTH ST	EV TH	08-30-84	TOTAL	1311	*	MANUAL COUNT
			NORTH	1182	9:00	38
			SOUTH	129	7:30	13
						4:45
						211
						12
SHIRLEY AV AT STRATHERN ST	WV FR	05-18-84	TOTAL	1866	8:00	179
			NORTH	1093	7:45	92
			SOUTH	773	8:00	87
						5:30
						191
						120
						71
SHORT AV W/O CENTIHOLA AV	SR FR	06-22-84	TOTAL	6864	11:15	407
			EAST	4235	7:30	284
			WEST	2629	11:15	155
						5:30
						586
						361
						225
SHOUP AV S/O SHERMAN WY	WV TU	10-23-84	TOTAL	19534	7:30	1921
			NORTH	10191	7:30	843
			SOUTH	9343	7:30	1078
						5:00
						2006
						1077
						929
SICHEL ST AT MANITOU AV	CR FR	07-13-84	TOTAL	718	*	MANUAL COUNT
			NORTH	298	8:30	23
			SOUTH	420	8:00	30
						4:30
						31
						47
SICHEL ST AT MISSION RD	CR MO	06-25-84	TOTAL	26918	*	MANUAL COUNT
			EAST	12245	8:00	705
			WEST	14673	7:15	1665
						3:30
						1385
						994
SIERRA BONITA AV AT HOLLYWOOD BL	HW TU	04-10-84	TOTAL	6572	8:15	516
			NORTH	544	8:00	54
			SOUTH	6028	8:15	466
						6:30
						444
						47
						402
SIERRA BONITA AV AT HOLLYWOOD BL	HW TU	07-10-84	TOTAL	5268	*	MANUAL COUNT
			NORTH	239	7:30	19
			SOUTH	5029	8:30	470
						5:00
						30
						367
SIERRA BONITA AV AT 8TH ST	HW FR	09-07-84	TOTAL	754	8:00	56
			NORTH	345	8:00	34
			SOUTH	409	11:00	38
						5:15
						80
						33
						47

T-45

L O C A T I O N

FROM 1/ 1/84 TO 12/31/84

VOLUME COUNT SUMMARY

PHYS. DESCR RG DY DATE DIR. VOLUME AM PEAK PM PEAK

SIGNATURE DR
AT SALEM DR

A00-1818-11 WV FR 01-27-84
TOTAL 671 7:30 57 5:15 71
EAST 284 7:30 32 1:30 36
WEST 387 8:00 36 5:15 49

SILVER LAKE BL
AT VAN PELT PL

HW TH 01-19-84 *
TOTAL 18905
NORTH 8998 7:30 344 5:00 1501
SOUTH 9907 7:30 1632 4:45 442

SLAUSON AV
AT CENTRAL AV

CR TH 12-20-84
TOTAL 29311
EAST 15504 6:45 2014 3:45 2668
WEST 13807 6:45 1088 3:45 1187

SLAUSON AV
AT WESTERN AV

SR TU 03-13-84
TOTAL 30791
EAST 15737 7:15 2421 4:45 2467
WEST 15054 7:15 1157 4:45 1298

SLAUSON AV
E/O WESTERN AV

SR TH 07-12-84
TOTAL 39132
EAST 16176 7:45 2607 4:45 3035
WEST 22956 8:00 1601 4:45 1807

SOTO ST
AT BROOKLYN AV

CR WE 02-15-84
TOTAL 19155
NORTH 9354 7:00 1315 4:00 1531
SOUTH 9801 7:00 842 3:00 738

SOTO ST
AT WABASH AV

CR WE 02-15-84
TOTAL 21045
NORTH 10003 7:15 1460 3:15 1777
SOUTH 11042 8:00 621 3:15 882

SOTO ST
AT 1ST ST

CR TU 01-31-84
TOTAL 19274
NORTH 9793 7:30 1179 4:15 1646
SOUTH 9481 11:15 542 4:15 1013

SOTO ST
AT 4TH ST

CR TH 02-16-84
TOTAL 18241
NORTH 8439 7:00 1185 4:30 1417
SOUTH 9802 11:15 572 4:30 790

SOTO ST
AT 11TH ST

CR MO 07-30-84 *
TOTAL 32300
NORTH 15427 7:00 915 3:30 1585
SOUTH 16873 7:00 1646 3:30 1533

SPAULDING AV
AT SUNSET BL

HW TH 05-17-84
TOTAL 1537
NORTH 941 8:30 104 5:30 115
SOUTH 596 11:15 69 12:15 86

SPRING ST
N/O TEMPLE ST

CR WE 10-24-84
TOTAL 15929
TOTAL 1956 11:30 1101

SPRING OAK DR
AT PARK OAK DR

HW TH 03-08-84
TOTAL 1159
EAST 648 7:45 87 1:15 147
WEST 511 9:15 33 1:15 113

T-45

VOLUME COUNT SUMMARY

FROM 1/ 1/84 TO 12/31/84

LOCATION	PHYS. DESCR	RG DY	DATE	DIR.	VOLUME	AM PEAK	PM PEAK
STADIUM WY AT CHAVEZ RAVINE PL	TOTAL	CR WE	02-29-84		7159 *		MANUAL COUNT
	NORTH				1703	8:00	190 3:45
	SOUTH				5456	8:15	751 4:45
STANFORD AV -CENTRAL- AT 97TH ST	TOTAL	SR TH	05-24-84		241	10:15	14 6:15
	NORTH				107	7:15	5 6:00
	SOUTH				134	10:15	12 3:30
STANFORD AV -CENTRAL- AT 97TH ST	TOTAL	SR FR	06-01-84		315	9:45	16 3:15
	NORTH				131	9:45	6 7:30
	SOUTH				184	8:30	12 3:15
STANLEY AV S/O WILSHIRE BL	TOTAL	HW TH	09-27-84		986	11:15	93 1:15
	NORTH				423	11:15	36 2:30
	SOUTH				563	11:15	57 11:45
STANMOOR DR AT 83RD ST	TOTAL	WR WE	03-21-84		634 *	7:30	MANUAL COUNT
	NORTH				526	8:00	71 4:45
	SOUTH				108		15 4:15
STOCKBRIDGE AV AT POPLAR BL	TOTAL	CR MO	06-11-84		1372 *	7:30	MANUAL COUNT
	NORTH				1182	7:15	83 5:00
	SOUTH				190		23 3:00
STOCKER PLAZA AT 8TH AV	TOTAL	HW MO	11-05-84		1064 *	7:30	MANUAL COUNT
	EAST				331	7:15	27 3:30
	WEST				733		50 4:30
STOCKER ST AT CRENSHAW BL	TOTAL	HW TH	05-24-84		17913 *	7:45	MANUAL COUNT
	EAST				12332	7:30	1192 4:15
	WEST				5581		377 5:00
STONEWOOD CT AT WESTMONT DR	TOTAL	SR TU	06-19-84		2853	7:00	263 6:30
	NORTH				943	8:00	83 8:15
	SOUTH				1910	7:00	199 6:30
STONEWOOD CT AT WESTMONT DR	TOTAL	SR TU	07-10-84		1956 *	7:15	MANUAL COUNT
	NORTH				695	7:15	63 5:00
	SOUTH				1261		157 5:00
STRATHERN ST AT BELLAIRE AV	TOTAL	EV WE	09-12-84		5486 *	7:15	MANUAL COUNT
	EAST				1870	7:30	160 4:30
	WEST				3616		292 4:45
STRATHERN ST AT DE SOTO AV	TOTAL	WV FR	06-15-84		668	6:45	69 6:30
	EAST				526	6:45	55 5:15
	WEST				142	6:45	14 6:30
STRATHERN ST AT DE SOTO AV	TOTAL	WV TU	10-16-84		537 *	8:15	MANUAL COUNT
	EAST				413	8:15	45 5:00
	WEST				124	8:15	17 3:00

T-45

L O C A T I O N

FROM 1/ 1/84 TO 12/31/84

DIR. VOLUME AM PEAK PM PEAK

STRATHERN ST
AT FALLBROOK AV

A00-1818-11 WR MO 07-23-84

TOTAL 1031 11:15 86 11:30 98
NORTH 488 7:00 44 11:45 42
SOUTH 543 11:15 48 11:30 61

STRATHERN ST
AT LANKERSHIM BL

C00-3838-32 EV TH 02-09-84

TOTAL 8433 7:30 643 3:15 759
EAST 4039 7:30 352 3:15 331
WEST 4394 11:15 332 3:15 428

STRATHERN ST
W/O LAUREL CANYON BL

300-3530-32 EV TH 11-15-84

TOTAL 7915 7:30 568 3:45 962
EAST 4002 7:45 320 3:15 535
WEST 3913 7:30 271 3:45 442

STRATHERN ST
AT MARCH AV

D15-2828-11 WV FR 09-14-84

TOTAL 3746 7:15 462 4:45 299
NORTH 1739 7:00 202 3:15 152
SOUTH 2007 7:30 265 5:30 168

STRATHERN ST
E/O RESEDA BL

C00-1818-11 WV WE 11-28-84

TOTAL 3749 7:15 413 2:45 362
EAST 1683 7:15 147 4:00 190
WEST 2066 7:15 271 2:45 202

STRATHERN ST
AT RESEDA BL

B00-1817-11 WV TU 12-11-84

TOTAL 4275 7:15 466 3:00 393
EAST 1975 7:15 203 3:00 198
WEST 2300 7:15 263 5:00 201

STRATHERN ST
AT SHIRLEY AV

B00-1215-11 WV FR 05-18-84

TOTAL 1612 7:30 131 2:30 206
EAST 735 7:30 77 2:30 136
WEST 877 11:15 52 2:45 79

STRATHERN ST
AT TAMPA AV

B00-1818-11 WV MO 10-29-84

TOTAL 2197 7:15 267 3:00 216
EAST 1052 7:15 153 5:00 90
WEST 1145 7:30 117 3:00 141

STRATHERN ST
AT TUJUNGA AV

C00-3820-32 EV FR 02-10-84

TOTAL 10369 11:15 678 3:45 1078
EAST 5820 11:15 358 3:15 510
WEST 4549 11:15 320 3:45 588

STRATHMORE DR
AT LANDFAIR AV

WR TU 04-10-84

TOTAL 3695 * MANUAL COUNT
EAST 1771 7:15 215 5:00 113
WEST 1924 8:45 57 5:00 281

SUMMERLAND AV
AT GAFFEY ST

C00-3035-23 SR TH 05-31-84

TOTAL 10272 7:30 737 4:15 961
EAST 3668 7:00 428 4:00 227
WEST 6604 11:15 481 4:15 739

SUNLAND BL
W/O FOOTHILL BL

504-3535-32 EV WE 09-05-84

TOTAL 24190 7:15 1537 5:15 2042
EAST 12302 11:15 633 5:00 1365
WEST 11888 7:00 1187 6:00 721

SUNLAND BL
AT SAN FERNANDO RD

G00-4030-32 EV TH 12-13-84

TOTAL 29056 7:15 2332 4:15 2450
EAST 11479 7:15 696 4:30 1080
WEST 17577 7:15 1636 3:50 1434

L O C A T I O N

VOLUME COUNT SUMMARY

FROM 1/1/84 TO 12/31/84

PHYS. DESCR	RG DY	DATE	DIR.	VOLUME	AM PEAK	PM PEAK
SUNNYSLOPE AV AT HART ST	EV TU	03-27-84	TOTAL NORTH SOUTH	406 122 284	* 7:00 8:00	MANUAL COUNT 12 30 4:00 4:30
SUNSET BL AT ALVARADO ST	HW MO	03-12-84	TOTAL EAST WEST	26781 14517 12264	7:45 7:30 11:15	1901 1223 735 4:45 4:45 4:45 2249 1034 1215
SUNSET BL E/O BEVERLY GLEN BL JOG NR MAPLETN	WR TU	07-31-84	TOTAL EAST WEST	21190 3900 17290	8:00 8:00 11:15	2312 1468 1122 5:00 11:45 5:00 1426 249 1425
SUNSET BL E/O BEVERLY GLEN BL JOG NR MAPLETN	WR MO	09-24-84	TOTAL EAST WEST	27079 17158 9921	8:15 8:15 7:45	2781 1687 1204 11:30 3:15 11:30 2008 1267 989
SUNSET BL AT BIENVENEDA AV	WR WE	04-11-84	TOTAL EAST WEST	18934 8448 10486	8:00 7:45 11:15	1426 991 563 5:30 2:15 5:45 1565 645 1120
SUNSET BL AT BUNDY DR	WR MO	03-26-84	TOTAL EAST WEST	30902 14325 16577	7:45 7:45 7:45	2645 1398 1247 5:00 2:45 5:00 2481 1055 1483
SUNSET BL AT CAREY ST	WR TH	02-23-84	TOTAL EAST WEST	24136 12859 11277	* 7:30 8:30	MANUAL COUNT 1317 637 3:15 5:00 1200
SUNSET BL AT COURTNEY AV	HW TU	08-07-84	TOTAL EAST WEST	36574 18320 18254	* 8:45 8:00	MANUAL COUNT 1122 1389 5:00 5:00 1817 1421
SUNSET BL AT ECHO PARK AV	HW MO	03-12-84	TOTAL EAST WEST	25204 12301 12903	7:45 7:15 11:15	1860 1152 801 4:30 5:45 4:15 2189 906 1306
SUNSET BL AT EL MEDIO AV	WR TU	05-01-84	TOTAL EAST WEST	23041 12088 10953	* 7:30 8:15	MANUAL COUNT 1225 503 3:00 5:00 742 1352
SUNSET BL AT FIGUEROA ST	CR MO	02-13-84	TOTAL EAST WEST	26358 13681 12677	7:30 7:45 7:00	2408 1604 869 4:30 4:30 4:45 2396 969 1432
SUNSET BL AT HARVARD BL	HW MO	05-21-84	TOTAL EAST WEST	35492 18193 17299	11:15 11:15 11:15	2114 1046 1068 4:45 4:45 4:15 2649 1314 1346
SUNSET BL AT HARVARD BL	HW FR	07-07-84	TOTAL EAST WEST	26690 13883 12807	* 7:45 8:45	MANUAL COUNT 892 683 5:00 5:00 1287 1284

T-45

L O C A T I O N

VOLUME COUNT SUMMARY

FROM 1/ 1/84 TO 12/31/84

PHYS. DESCR RG DY DATE DIR. VOLUME AM PEAK PM PEAK

SUNSET BL
AT HAYWORTH AV

C00-4646-44 HW FR 06-22-84

TOTAL 51339 11:15 2750 4:45 3192
EAST 25300 11:15 1383 5:00 1712
WEST 26039 8:15 1484 1:15 1513

SUNSET BL
AT HILGARD AV

WR TU 02-07-84

TOTAL 35832 * MANUAL COUNT
EAST 17507 8:30 1592 5:00 1206
WEST 18325 7:45 1410 5:00 1529

SUNSET BL
AT HOOVER ST

HW WE 03-14-84

TOTAL 20491 * MANUAL COUNT
EAST 11242 7:15 747 5:00 1039
WEST 9249 8:15 553 5:00 898

SUNSET BL
AT HYPERION AV

HW MO 08-13-84

TOTAL 24075 * MANUAL COUNT
EAST 12814 7:30 837 4:45 1254
WEST 11261 8:15 701 4:45 1115

SUNSET BL
AT KENMORE AV

C00-4040-33 HW TH 04-19-84

TOTAL 28744 11:15 1571 5:00 2257
EAST 14483 11:15 728 5:00 1120
WEST 14261 11:15 843 5:15 1144

SUNSET BL
AT KENMORE AV

HW MO 07-16-84

TOTAL 22639 * MANUAL COUNT
EAST 12567 8:00 892 5:00 1140
WEST 10072 7:30 539 4:45 1199

SUNSET BL
AT LA BREA AV

C00-4040-44 HW TU 03-20-84

TOTAL 47227 11:15 2681 4:45 3136
EAST 24717 11:15 1364 4:45 1722
WEST 22510 11:15 1317 4:45 1414

SUNSET BL
AT MALTMAN AV

HW FR 01-27-84

TOTAL 28730 * MANUAL COUNT
EAST 14788 7:30 1110 4:15 1257
WEST 13942 7:45 820 5:00 1695

SUNSET BL
AT MUSKINGUM AV

WR TH 05-10-84

TOTAL 21871 * MANUAL COUNT
EAST 11705 7:30 1186 3:00 805
WEST 10166 8:00 527 5:00 1219

SUNSET BL
AT OCCIDENTAL BL

D10-3040-23 HW TH 11-01-84

TOTAL 31887 7:15 2377 5:15 3331
EAST 14345 7:30 1393 5:15 1064
WEST 17542 7:15 1001 5:15 2267

SUNSET BL
AT OCCIDENTAL BL

HW FR 11-16-84

TOTAL 29808 * MANUAL COUNT
EAST 15159 7:30 1565 4:30 1141
WEST 14649 7:30 861 4:45 1537

SUNSET BL
AT SPAULDING AV

C00-4040-44 HW TH 05-17-84

TOTAL 47341 11:15 2559 5:15 2967
EAST 22725 11:15 1266 3:15 1549
WEST 24616 8:00 1372 5:30 1453

SUNSET BL
E/O THURSTON -JOG NR GLENROY AV-

C00-2020-22 WR TU 07-31-84

TOTAL 41738 8:15 2689 4:30 3232
EAST 21808 8:15 1701 4:30 1817
WEST 19930 11:15 1287 5:30 1664

T-45

L O C A T I O N

SUNSET BL
E/O THURSTON --JOG NR GLENROY AV--

SUNSET BL
E/O THURSTON --JOG NR GLENROY AV--

SUNSET BL
AT VINE ST

SUNSET BL
AT VINE ST

SUNSET BL
AT VINE ST

SUNSET BL
E/O WESTERN AV

SUNSHINE TER
AT EUREKA DR

SUPERIOR ST
AT ENCINO AV

SWEETZER AV
AT MELROSE AV

SWEETZER AV
AT WARING AV

SWINFORD ST -PVT-
AT HARBOR BL

TAMPA AV
AT CHATSWORTH ST

TAMPA AV
AT DEVONSHIRE ST

VOLUME COUNT SUMMARY FROM 1/ 1/84 TO 12/31/84

PHYS. DESCR RG DY DATE DIR. VOLUME AM PEAK PM PEAK

D04-2420-22 WR MO 09-24-84 TOTAL 39654 8:00 3172 5:00 3358
EAST 19455 8:00 2109 5:45 1380
WEST 20199 11:15 1068 5:00 2033

D04-2220-22 WR TU 10-30-84 TOTAL 41363 7:30 2716 5:00 3379
EAST 20294 7:15 1751 5:45 1547
WEST 21069 11:15 1051 4:45 2081

C00-4040-44 HW FR 04-06-84 TOTAL 62314 11:15 3513 5:00 3978
EAST 37121 11:15 2071 5:00 2507
WEST 25193 8:15 1572 12:15 1525

HW MO 07-16-84 * MANUAL COUNT
TOTAL 38746
EAST 18804 8:15 1159 4:45 1786
WEST 19942 8:15 1349 4:00 1891

C00-4042-44 HW FR 11-02-84 TOTAL 44546 11:15 2441 4:45 3195
EAST 22246 11:15 1285 4:45 1679
WEST 22300 11:15 1156 4:30 1521

C00-3030-33 HW WE 07-18-84 TOTAL 37783 11:15 2105 4:45 2810
EAST 19107 11:15 1074 4:45 1452
WEST 18676 11:15 1031 4:45 1358

EV TU 11-27-84 * MANUAL COUNT
TOTAL 208
EAST 65 8:00 7 5:00 6
WEST 143 8:00 17 3:15 12

WV TH 12-06-84 * MANUAL COUNT
TOTAL 599
EAST 270 7:45 32 5:00 22
WEST 329 8:15 28 3:45 33

A00-1818-11 HW TU 10-23-84 TOTAL 2972 10:15 206 4:45 239
NORTH 1096 11:15 64 4:45 101
SOUTH 1876 10:15 159 4:30 139

200-1614-11 HW MO 11-26-84 TOTAL 2906 11:15 188 3:45 243
NORTH 1284 11:15 89 5:15 135
SOUTH 1622 8:30 147 11:45 133

SR TH 07-19-84 * MANUAL COUNT
TOTAL 15007
EAST 12361 7:00 1195 4:45 946
WEST 2646 9:00 174 3:30 469

G10-4646-44 WV FR 03-02-84 TOTAL 34013 7:15 2652 4:45 3332
NORTH 17271 7:00 852 4:45 2094
SOUTH 16742 7:15 1869 6:00 1325

C00-3040-34 WV TU 05-22-84 TOTAL 17857 7:15 1597 4:30 1452
NORTH 6440 10:45 366 4:30 608
SOUTH 11417 7:15 1285 4:30 844

T-45

L O C A T I O N

VOLUME COUNT SUMMARY FROM 1/ 1/84 TO 12/31/84

PHYS. DESCR RG DY DATE DIR. VOLUME AM PEAK PM PEAK

TAMPA AV
N/O DEVONSHIRE ST

D04-3545-34 WV TH 08-30-84 TOTAL 23759 7:15 1493 5:00 2125
NORTH 11192 11:15 570 5:00 1220
SOUTH 12567 7:15 1140 4:45 938

TAMPA AV
AT RINALDI ST

G04-4040-43 WV FR 03-02-84 TOTAL 11024 7:30 761 5:00 998
NORTH 7597 11:15 411 5:15 766
SOUTH 3427 7:15 393 5:00 239

TAMPA AV
S/O SHERMAN WY

C00-4030-32 WV TH 10-18-84 TOTAL 34303 11:15 1962 4:30 2799
NORTH 20606 11:15 1222 4:45 1744
SOUTH 13697 7:30 1100 4:30 1061

TAMPA AV
AT STRATHERN ST

C00-4040-33 WV MO 10-29-84 TOTAL 28494 7:15 2242 4:30 2594
NORTH 14598 7:00 1193 4:30 1341
SOUTH 13896 7:30 1105 4:45 1289

TAMPA AV
AT VENTURA BL

B00-1840-13 WV MD 10-29-84 TOTAL 18183 7:45 1241 5:00 1393
NORTH 2887 7:15 308 4:45 241
SOUTH 15296 11:15 973 5:00 1163

TARZANA DR
AT RESEDA BL

WV FR 09-28-84 * MANUAL COUNT
TOTAL 1024 *
EAST 89 7:30 11 3:30 11
WEST 935 8:15 39 5:00 148

TEMESCAL CYN RD
AT BOWDOIN ST

D03-4230-32 WR WE 04-11-84 TOTAL 11038 7:00 962 5:30 840
NORTH 6629 11:15 377 5:30 292
SOUTH 4409 7:00 589 11:45 291

TEMPLE ST
AT ALVARADO ST

C00-3030-22 HW MO 02-13-84 TOTAL 16630 7:00 1212 4:45 1597
EAST 8571 7:00 794 3:15 669
WEST 8059 11:15 579 4:45 1017

TEMPLE ST
W/O FREMONT AV

C00-2828-22 CR WE 10-10-84 TOTAL 10338 7:00 718 4:15 1262
EAST 3604 7:00 404 4:00 281
WEST 6734 11:15 426 4:30 991

TEMPLE ST
AT GLENDALE BL

C00-3540-33 HW WE 01-25-84 TOTAL 14017 11:15 895 4:30 1301
EAST 8126 7:30 696 3:00 651
WEST 5891 11:15 342 4:45 704

TEMPLE ST
AT GRAND AV -CENTRAL-

CR TU 01-03-84 * MANUAL COUNT
TOTAL 19118 *
EAST 9451 7:45 958 4:45 561
WEST 9667 7:15 653 3:45 925

TEMPLE ST
AT HILL ST

CR TH 02-02-84 * MANUAL COUNT
TOTAL 17982 *
EAST 8789 8:30 804 4:00 688
WEST 9193 7:30 620 4:30 871

TEMPLE ST
AT HILL ST

C00-3030-33 CR TU 02-14-84 TOTAL 17737 7:30 1375 3:45 1808
EAST 8995 8:00 775 4:15 765
WEST 8742 7:15 695 3:45 1101

T-45

L O C A T I O N

VOLUME COUNT SUMMARY FROM 1/ 1/84 TO 12/31/84

PHYS. DESCR RG DY DATE DIR. VOLUME AM PEAK PM PEAK

TEMPLE ST E/O LOS ANGELES ST	C00-3030-23	CR FR	08-03-84	TOTAL EAST WEST	13126 6705 6421	7:00 6:45 10:45	981 565 468	3:45 4:15 3:45	1207 661 603
TEMPLE ST E/O LOS ANGELES ST	C00-3030-22	CR TH	09-20-84	TOTAL EAST WEST	13389 7243 6146	6:45 6:30 7:30	1203 799 503	4:30 4:30 4:00	1319 751 590
TEMPLE ST E/O LOS ANGELES ST	C00-3030-22	CR WE	10-03-84	TOTAL EAST WEST	13290 7098 6192	7:30 6:45 7:30	1077 627 504	4:30 4:30 3:45	1409 818 627
TEMPLE ST AT RAMPART BL	C00-3030-22	HW FR	03-09-84	TOTAL EAST WEST	17787 9870 7917	7:30 7:30 11:15	1458 974 460	4:15 2:30 4:30	1447 752 787
TEMPLE ST AT UNION AV	CR TH	05-10-84		TOTAL EAST WEST	14800 8488 6312	* 7:30 7:45	MANUAL COUNT 736 315	5:00 4:00	648 685
TEMPLETON ST AT DORCHESTER AV	CR MO	09-17-84		TOTAL EAST WEST	647 58 589	* 7:00 7:30	MANUAL COUNT 6 66	3:00 5:00	4 48
TEMPLETON ST AT STOCKBRIDGE AV	CR FR	03-30-84		TOTAL EAST WEST	1139 526 613	* 8:00 7:30	MANUAL COUNT 41 51	5:00 4:00	59 66
TENNESSEE AV AT KERWOOD AV	WR TU	05-22-84		TOTAL EAST WEST	732 422 310	8:30 8:30 9:00	99 74 26	6:00 6:00 6:00	96 38 58
TENNESSEE AV AT MANNING AV	WR TU	07-24-84		TOTAL EAST WEST	1310 688 622	* 8:30 8:30	MANUAL COUNT 95 46	3:00 5:00	54 69
TENNESSEE AV AT OVERLAND AV	WR TU	07-24-84		TOTAL EAST WEST	1250 423 827	* 8:30 8:30	MANUAL COUNT 38 59	3:00 5:00	36 94
TENNESSEE AV AT PURDUE AV	WR MO	03-19-84		TOTAL EAST WEST	2373 1142 1231	* 9:00 7:45	MANUAL COUNT 52 133	4:30 3:00	196 89
TERMINAL WAY AT EARLE ST	SR TH	04-12-84		TOTAL EAST WEST	7813 5621 2192	* 9:00 7:00	MANUAL COUNT 204 286	3:30 3:00	760 200
TERRA BELLA ST W/O LAUREL CANYON BL	EV WE	11-07-84		TOTAL EAST WEST	9920 5229 4691	7:00 7:00 7:00	834 411 423	4:30 4:45 5:15	916 516 432

T-45

L O C A T I O N

VOLUME COUNT SUMMARY

FROM 1/ 1/84 TO 12/31/84

PHYS. DESCR RG DY DATE DIR. VOLUME AM PEAK PM PEAK

TEXAS AV
AT CENTINELA AV

WR TU 11-06-84
TOTAL 3571 *
EAST 2187
WEST 1384

MANUAL COUNT
7:45 126 4:30 225
8:00 131 5:00 126

THURMAN AV
AT COLOGNE ST

HW WE 01-11-84
TOTAL 2783
NORTH 1397
SOUTH 1386

7:45 204 5:00 328
7:15 103 4:45 197
7:30 105 5:00 139

TILDEN AV -VALLEY-
AT TITUS ST

EV TU 03-20-84
TOTAL 2741 *
NORTH 716
SOUTH 2025

MANUAL COUNT
8:30 16 3:00 107
7:15 241 3:00 232

TIMBER RIDGE DR
AT MISSION TIERRA WY

WR FR 04-20-84
TOTAL 849
NORTH 522
SOUTH 327

6:45 55 3:15 88
11:15 28 3:15 66
7:00 43 6:45 27

TITUS ST
AT TILDEN AV -VALLEY-

EV TU 03-20-84
TOTAL 1574 *
EAST 1128
WEST 446

MANUAL COUNT
9:00 46 4:30 183
8:15 45 3:00 41

TOBIAS AV
AT CHASE ST

EV WE 04-25-84
TOTAL 6374 *
NORTH 3341
SOUTH 3033

MANUAL COUNT
9:00 130 7:15 179
7:30 197 7:15 228

TOPANGA CANYON BL
N/O DEVONSHIRE ST

WV TH 09-27-84
TOTAL 38857
NORTH 19871
SOUTH 18986

6:45 3519 4:45 3607
7:15 1250 4:45 2337
6:30 2327 5:00 1276

TOPANGA CANYON BL
AT INDEPENDENCIA ST

WV TH 07-28-84
TOTAL 27181
NORTH 13341
SOUTH 13840

7:30 1945 5:00 2337
7:30 1149 5:15 1044
11:15 811 5:00 1300

TOPANGA CANYON BL
N/O MULHOLLAND DR

WV TU 11-20-84
TOTAL 22517
NORTH 10792
SOUTH 11725

7:30 2050 5:00 1999
7:30 1244 2:45 881
7:15 839 5:00 1125

TOPANGA CANYON BL
S/O SHERMAN WY

WV WE 10-17-84
TOTAL 39816
NORTH 20606
SOUTH 19210

7:15 2806 4:45 3063
11:15 1222 4:45 1744
7:30 1642 12:00 1352

TOPANGA CANYON BL
AT VAKOWEN ST

WV WE 02-29-84
TOTAL 33706
NORTH 16444
SOUTH 17262

11:15 2277 4:30 2626
11:15 1060 4:30 1475
7:30 1320 12:00 1326

TOPANGA CANYON BL
AT VICTORY BL

WV MO 02-27-84
TOTAL 40051
NORTH 16872
SOUTH 23179

7:00 2864 2:45 3379
11:15 1179 4:45 1416
7:00 1914 2:30 2161

TOPEKA DR
AT BREWSTER DR

WV WE 05-02-84
TOTAL 1125
NORTH 402
SOUTH 723

11:15 73 4:00 109
7:45 41 3:45 39
10:45 50 4:00 74

T-45

VOLUME COUNT SUMMARY FROM 1/1/84 TO 12/31/84

LOCATION

PHYS. DESCR RG DY DATE DIR. VOLUME AM PEAK PM PEAK

LOCATION	PHYS. DESCR	RG	DY	DATE	DIR.	VOLUME	AM PEAK	PM PEAK
TOPEKA DR AT LINNET ST	TOTAL			07-20-84		1779	8:00	121
	NORTH					938	8:00	85
	SOUTH					841	10:15	51
TOPEKA DR AT SANTA RITA ST	TOTAL			07-20-84		2218	8:15	134
	NORTH					884	8:15	89
	SOUTH					1334	11:15	70
TOPHAM ST AT LINDLEY AV	TOTAL			12-31-84		569	10:30	47
	EAST					363	10:30	34
	WEST					206	7:45	18
TORRANCE BL AT DENKER AV	TOTAL			12-05-84		22964	7:00	1923
	EAST					10781	7:30	845
	WEST					12183	7:00	1141
TORRANCE BL W/O NORMANDIE AV	TOTAL			01-30-84		24591	7:00	2034
	EAST					11981	7:00	943
	WEST					12610	7:00	1091
TORRANCE BL AT NORMANDIE AV	TOTAL			09-26-84		25567		
	EAST					12699	7:30	933
	WEST					12868	7:30	1171
TOWNE AV AT COLDEN AV	TOTAL			01-29-84		672	7:30	51
	NORTH					355	7:45	23
	SOUTH					317	7:30	29
TOWNSEND AV AT OAK GROVE DR	TOTAL			03-05-84		3130	7:30	294
	NORTH					1340	7:30	143
	SOUTH					1790	7:15	152
TOWNSEND AV S/O OAK GROVE DR	TOTAL			05-26-84		3152	7:30	305
	NORTH					1491	7:30	176
	SOUTH					1661	7:45	132
TREADWELL ST E/O SAN FERNANDO RD	TOTAL			04-26-84		1691	6:00	148
	EAST					747	6:00	115
	WEST					944	7:15	75
TUJUNGA AV S/O SHERMAN WY	TOTAL			10-12-84		11923	7:15	1310
	NORTH					5656	7:30	421
	SOUTH					6267	7:00	919
TUJUNGA AV AT STRATHERN ST	TOTAL			02-10-84		5973	6:30	412
	NORTH					3582	6:30	278
	SOUTH					2391	11:15	172
TUJUNGA CANYON BL N/O LA TUNA CANYON RD	TOTAL			12-13-84		17332	7:15	1718
	NORTH					8756	11:15	339
	SOUTH					8576	7:15	1415

MANUAL COUNT

T-45

L O C A T I O N

VOLUME COUNT SUMMARY FROM 1/ 1/84 TO 12/31/84

PHYS. DESCR RG DY DATE DIR. VOLUME AM PEAK PM PEAK

TUJUNGA CANYON BL
AT ST ESTABAN ST

EV FR 10-19-84 *
TOTAL 13615 *
NORTH 7212 7:30 312 5:00 982
SOUTH 6403 7:15 830 4:30 329

TULSA ST
AT DE SOTO AV

WV MO 04-30-84
TOTAL 1111
EAST 123 7:00 165 3:00 94
WEST 988 8:30 15 2:30 15
7:00 159 4:45 81

TULSA ST
AT DE SOTO AV

WV TU 09-11-84 *
TOTAL 1122 *
EAST 119 8:15 17 3:00 11
WEST 1003 7:00 111 5:00 81

TULSA ST-JOG NR BERMUDA
AT MASON AV

WV TU 05-01-84
TOTAL 1563
EAST 1038 7:00 251 5:45 127
WEST 525 7:00 194 5:00 88
7:30 60 6:45 48

TULSA ST-JOG NR BERMUDA
AT MASON AV

WV TU 09-18-84 *
TOTAL 1773 *
EAST 1226 7:15 216 3:30 62
WEST 547 7:15 67 5:00 48

TUXFORD ST
AT LANKERSHIM BL

EV TU 02-16-84
TOTAL 24621
EAST 14461 7:00 2847 4:45 2814
WEST 10160 7:15 2044 3:45 1888
7:15 805 4:30 981

TYRONE AV
AT CHASE ST

EV FR 12-07-84 *
TOTAL 222 *
NORTH 136 7:15 14 4:45 14
SOUTH 86 7:15 7 4:30 11

UNION AV
AT TEMPLE ST

CR TH 05-10-84 *
TOTAL 5899 *
NORTH 3282 7:30 167 4:30 399
SOUTH 2617 8:15 263 4:15 185

UNION AV
S/O WASHINGTON BL

CR FR 06-15-84
TOTAL 8550
NORTH 5453 7:30 424 3:00 2596
SOUTH 3097 11:15 173 5:00 2370
383

VALERIO ST
S/O ETIOWANDA AV

WV TU 07-18-84
TOTAL 2668
NORTH 1605 11:15 174 4:30 295
SOUTH 1063 10:45 106 4:30 187
76 5:00 126

VALERIO ST
AT GLORIA AV

WV WE 05-02-84
TOTAL 1124
EAST 539 7:15 92 6:15 231
WEST 585 7:30 44 4:15 65
7:15 49 6:45 201

VALERIO ST
AT GLORIA AV

WV MO 11-19-84
TOTAL 767
EAST 494 7:00 78 5:00 121
WEST 273 7:00 39 5:00 94
39 5:30 31

VALERIO ST
AT OWENSMOUTH AV

WV MO 04-30-84
TOTAL 1864
EAST 988 7:30 220 5:00 177
WEST 876 7:30 135 2:15 91
85 4:30 115

L O C A T I O N

VOLUME COUNT SUMMARY

FROM 1/ 1/84 TO 12/31/84

PHYS. DESCR	RG DY	DATE	DIR.	VOLUME	AM PEAK	PM PEAK
VALERIO ST AT RANCHITO AV	EV MO	04-30-84	TOTAL	11841 *	8:00	MANUAL COUNT 4:30
			EAST	6004	7:30	381
			WEST	5837		502
						600
						524
VALLE VISTA DR S/O YORK BL	CR TU	05-15-84	TOTAL	657	7:30	73
			NORTH	412	7:30	40
			SOUTH	245	7:30	33
						72
						44
						30
VALLE VISTA DR AT YORK BL	CR TH	07-05-84	TOTAL	3437 *	MANUAL COUNT	
			NORTH	3092	7:15	243
			SOUTH	345	7:30	40
						306
						25
VALLEY BL AT ALHAMBRA AV	CR MO	05-14-84	TOTAL	22943	7:15	1891
			EAST	11771	7:15	885
			WEST	11172	7:15	1006
						2548
						1440
						1145
VALLEY BL AT DEL PASO AV	CR MO	12-17-84	TOTAL	20003	7:30	2030
			EAST	9650	11:15	489
			WEST	10353	7:15	1622
						1923
						1365
						687
VALLEY BL-RAMP TO SOTO ST- E/O SOTO ST	CR MO	05-07-84	TOTAL	19264	7:30	2000
			EAST	9874	7:15	573
			WEST	9390	7:30	1446
						2039
						1474
						702
VALLEY CIRCLE BL AT VANOWEN ST	WV WE	09-12-84	TOTAL	6270	7:30	664
			NORTH	3781	7:30	326
			SOUTH	2489	7:15	347
						497
						324
						180
VALLEY VISTA BL E/O WOODLEY AV	WV WE	09-26-84	TOTAL	2194	11:15	127
			EAST	859	8:00	94
			WEST	1335	11:15	69
						317
						85
						233
VANALDEN AV N/O DEVONSHIRE ST	WV TH	08-30-84	TOTAL	1287	11:15	73
			NORTH	697	11:15	36
			SOUTH	590	7:15	66
						182
						143
						48
VANALDEN AV AT GREENBRIAR DR	WV MO	12-31-84	TOTAL	2123 *	MANUAL COUNT	
			NORTH	838	8:15	79
			SOUTH	1285	9:00	53
						68
						169
VANALDEN AV AT MAYALL ST	WV FR	05-11-84	TOTAL	1984	7:15	257
			NORTH	925	8:00	72
			SOUTH	1059	7:00	200
						265
						185
						190
VANALDEN AV S/O SHERMAN WY	WV TH	10-18-84	TOTAL	2419	7:30	222
			NORTH	1190	7:30	104
			SOUTH	1229	7:30	118
						252
						110
						156
VANALDEN AV AT SHERMAN WY	WV MO	11-26-84	TOTAL	2106	7:00	197
			NORTH	1205	7:00	105
			SOUTH	901	7:00	92
						210
						120
						99

T-45

L O C A T I O N

VOLUME COUNT SUMMARY

FROM 1/ 1/84 TO 12/31/84

PHYS. DESCR RG DY DATE DIR. VOLUME AM PEAK PM PEAK

VANALDEN AV
AT VANOWEN ST

B00-1818-11 WV TU 12-11-84
TOTAL 2270 7:30 194 3:30 230
NORTH 1368 7:30 112 3:30 144
SOUTH 902 7:15 84 3:00 92

VANALDEN AV
S/O VENTURA BL

C00-2015-21 WV WE 05-09-84
TOTAL 9607 8:00 774 2:45 698
NORTH 5703 8:15 533 3:00 410
SOUTH 3904 8:45 251 4:30 305

VANALDEN AV
AT VICTORY BL

B00-1818-11 WV TH 10-25-84
TOTAL 908 7:45 111 4:30 72
NORTH 591 7:30 82 4:45 52
SOUTH 317 7:45 31 3:45 29

VAN BUREN PL
AT 43RD ST

A00-1717-11 HW MO 01-09-84
TOTAL 303 11:15 16 3:30 35
NORTH 166 7:45 13 3:00 19
SOUTH 137 7:00 9 3:30 18

VAN NESS AV
S/O BEVERLY BL

B00-2525-11 HW WE 02-08-84
TOTAL 5967 7:30 696 4:30 710
NORTH 2251 8:00 210 4:30 350
SOUTH 3716 7:30 513 4:45 376

VAN NESS AV
N/O SLAUSON AV

C00-3234-23 SR TH 03-08-84
TOTAL 13529 11:15 751 4:15 1137
NORTH 7088 11:15 393 1:00 519
SOUTH 6441 7:15 372 4:30 688

VAN NESS AV
AT 1ST ST

HW FR 04-06-84 *
TOTAL 6295 *
NORTH 2359 8:00 143 4:30 280
SOUTH 3936 7:15 388 5:00 329

VAN NESS AV
AT 39TH ST

A00-1714-11 CR TH 02-16-84
TOTAL 1347 7:15 115 4:45 162
NORTH 952 7:30 86 4:30 100
SOUTH 395 7:15 30 5:00 73

VAN NESS AV
AT 39TH ST

HW TU 05-08-84 *
TOTAL 1545 *
NORTH 1005 7:30 95 3:15 79
SOUTH 540 7:15 30 5:00 75

VAN NESS AV
AT 74TH ST

B00-1818-11 SR MO 05-14-84
TOTAL 12804 7:30 987 4:45 1161
NORTH 6361 7:30 530 4:00 502
SOUTH 6443 7:30 407 4:45 674

VAN NUYS BL
W/O LAUREL CANYON BL

C00-4030-32 EV WE 11-07-84
TOTAL 24434 7:15 1616 4:15 2114
EAST 12403 7:30 766 3:45 1112
WEST 12031 7:15 862 4:30 1020

VAN NUYS BL
AT NORDHOFF ST

C00-4040-33 EV MO 08-27-84
TOTAL 22762 11:15 1325 4:30 1869
NORTH 11499 11:15 636 4:30 1094
SOUTH 11263 7:30 780 3:45 832

VAN NUYS BL
S/O PARTHENIA ST -JOG MR RAYEN ST

G10-3030-23 EV TU 07-24-84
TOTAL 34886 11:15 1952 5:15 2941
NORTH 17862 11:15 1007 4:45 1862
SOUTH 17024 7:30 1300 5:15 1217

L O C A T I O N

PHYS. DESCR RG DY DATE DIR. VOLUME AM PEAK PM PEAK

VAN NUYS BL
AT PLUMMER ST

PHYS. DESCR	RG	DY	DATE	DIR.	VOLUME	AM PEAK	PM PEAK
C00-4040-33	EV	MO	08-27-84	TOTAL	21943	10:30	1308
				NORTH	10536	11:15	623
				SOUTH	11407	7:15	786

VAN NUYS BL
AT RIVERSIDE DR -VALLEY-

PHYS. DESCR	RG	DY	DATE	DIR.	VOLUME	AM PEAK	PM PEAK
D03-3040-34	EV	TH	02-16-84	TOTAL	43157	11:15	3073
				NORTH	23217	11:15	1571
				SOUTH	19940	11:15	1502

VAN NUYS BL
AT ROSCOE BL

PHYS. DESCR	RG	DY	DATE	DIR.	VOLUME	AM PEAK	PM PEAK
G04-4040-44	EV	TU	01-24-84	TOTAL	33286	11:15	2191
				NORTH	17616	11:15	1183
				SOUTH	15670	7:00	1273

VAN NUYS BL
AT SAN FERNANDO RD

PHYS. DESCR	RG	DY	DATE	DIR.	VOLUME	AM PEAK	PM PEAK
C00-4141-33	EV	WE	12-12-84	TOTAL	19368	7:30	1312
				EAST	10218	7:30	663
				WEST	9150	7:15	675

VAN NUYS BL
S/O SHERMAN WY

PHYS. DESCR	RG	DY	DATE	DIR.	VOLUME	AM PEAK	PM PEAK
C00-5535-53	EV	TH	11-08-84	TOTAL	32353	11:15	2457
				NORTH	16772	11:15	1248
				SOUTH	15581	11:00	1291

VANOWEN ST
AT FULTON AV

PHYS. DESCR	RG	DY	DATE	DIR.	VOLUME	AM PEAK	PM PEAK
C00-4040-33	EV	TU	02-07-84	TOTAL	23934	7:30	2151
				EAST	13977	7:15	1337
				WEST	9957	7:45	859

VANOWEN ST
AT HAYVENHURST AV

PHYS. DESCR	RG	DY	DATE	DIR.	VOLUME	AM PEAK	PM PEAK
C00-4036-33	WV	WE	02-22-84	TOTAL	28467	7:00	2485
				EAST	13406	7:15	1433
				WEST	15061	7:00	1102

VANOWEN ST
AT HAZELTYNE AV

PHYS. DESCR	RG	DY	DATE	DIR.	VOLUME	AM PEAK	PM PEAK
C00-3035-33	EV	WE	01-04-84	TOTAL	27909	7:30	2102
				EAST	14085	7:30	1048
				WEST	13824	7:30	1054

VANOWEN ST
AT KESTER AV

PHYS. DESCR	RG	DY	DATE	DIR.	VOLUME	AM PEAK	PM PEAK
C00-3840-33	EV	MO	02-06-84	TOTAL	29778	7:30	2383
				EAST	14641	7:30	1472
				WEST	15137	11:15	1010

VANOWEN ST
W/O LAUREL CANYON BL

PHYS. DESCR	RG	DY	DATE	DIR.	VOLUME	AM PEAK	PM PEAK
C00-4030-32	EV	TU	10-16-84	TOTAL	25266	7:15	1954
				EAST	13817	7:15	1299
				WEST	11449	7:30	687

VANOWEN ST
AT LENA AV

PHYS. DESCR	RG	DY	DATE	DIR.	VOLUME	AM PEAK	PM PEAK
EV	TH		11-08-84	TOTAL	16874	*	MANUAL COUNT
				EAST	8868	7:30	958
				WEST	8006	7:45	469

VANOWEN ST
AT OSO AV

PHYS. DESCR	RG	DY	DATE	DIR.	VOLUME	AM PEAK	PM PEAK
C00-3030-22	WV	TH	07-26-84	TOTAL	22353	7:15	1794
				EAST	10241	7:30	792
				WEST	12112	7:15	1015

VANOWEN ST
E/O RESEDA BL

PHYS. DESCR	RG	DY	DATE	DIR.	VOLUME	AM PEAK	PM PEAK
C00-3540-23	WV	TU	10-30-84	TOTAL	30153	7:30	2298
				EAST	14416	7:30	1277
				WEST	15737	7:00	1060

T-45

L O C A T I O N

VOLUME COUNT SUMMARY FROM 1/ 1/84 TO 12/31/84

PHYS. DESCR RG DY DATE DIR. VOLUME AM PEAK PM PEAK

LOCATION	PHYS. DESCR	RG	DY	DATE	DIR.	VOLUME	AM PEAK	PM PEAK	COUNT
VANOWEN ST AT RIVERTON AV	TOTAL			07-16-84		21229			851
	EAST					10137	7:00	4:15	1127
	WEST					11092	7:30	3:30	601
VANOWEN ST AT SEPULVEDA BL	TOTAL			06-26-84		31471	7:00	4:30	2891
	EAST					15238	7:30	4:45	1494
	WEST					16233	11:15	4:30	1061
VANOWEN ST AT TOPANGA CANYON BL	TOTAL			02-29-84		20294	7:15	4:45	2023
	EAST					9715	7:15	5:00	1133
	WEST					10579	11:15	4:45	739
VANOWEN ST E/O TOPANGA CANYON BL	TOTAL			07-12-84		16239	11:15	11:45	1496
	EAST					10361	7:00	11:45	1005
	WEST					5878	11:15	11:45	681
VANOWEN ST AT VALLEY CIRCLE BL	TOTAL			09-12-84		3158	7:30	5:00	344
	EAST					648	7:30	2:30	137
	WEST					2510	8:15	5:00	169
VANOWEN ST AT VANALDEN AV	TOTAL			10-31-84		26936	7:15	5:00	2804
	EAST					13754	7:30	5:00	1249
	WEST					13182	7:15	4:45	905
VANOWEN ST AT VANALDEN AV	TOTAL			12-11-84		30375	7:15	4:45	2907
	EAST					17677	7:15	4:45	1717
	WEST					12698	7:15	5:00	972
VANOWEN ST AT WOODLEY AV	TOTAL			02-22-84		27927	7:30	4:45	2710
	EAST					14561	7:30	4:45	1466
	WEST					13366	7:30	4:45	1097
VARIEL AV H/O DEVONSHIRE ST	TOTAL			09-04-84		3808	11:15	4:45	396
	NORTH					1786	11:15	4:45	155
	SOUTH					2022	7:30	12:15	202
VARIEL AV AT SAN JOSE ST	TOTAL			07-17-84		624	9:00	12:00	43
	EAST					319	9:00	4:15	95
	WEST					305	10:15	5:15	21
VARIEL AV AT SAN JOSE ST	TOTAL			08-15-84		2264			MANUAL COUNT
	NORTH					1113	8:45	5:00	44
	SOUTH					1151	7:30	3:00	160
VELASCO ST AT PICO BL	TOTAL			08-02-84		528			MANUAL COUNT
	NORTH					251	7:45	3:15	16
	SOUTH					277	7:00	3:45	39
VELASCO ST AT 14TH ST	TOTAL			08-02-84		427			MANUAL COUNT
	NORTH					232	7:00	3:30	25
	SOUTH					195	7:15	4:30	27

L O C A T I O N

VOLUME COUNT SUMMARY

FROM 1/ 1/84 TO 12/31/84

VENICE BL AT	PHYS. DESCR	RG DY	DATE	DIR.	VOLUME	AM PEAK	PM PEAK
VENICE BL AT BRONSON AV	G04-4540-43	HW TU	02-14-84	TOTAL	32688 *		
				EAST	18306	7:30	MANUAL COUNT 1675 4:45
				WEST	14382	7:30	1275 5:00
VENICE BL W/O BURCHARD AV	G04-4540-43	WR MD	06-11-84	TOTAL	32101	7:30	3047 4:30
				EAST	13009	7:30	1468 4:30
				WEST	19092	7:00	1616 4:45
VENICE BL AT CRENSHAW BL	C00-3733-32	HW TH	02-23-84	TOTAL	30350	7:45	2490 5:00
				EAST	19153	8:00	1645 5:15
				WEST	11197	7:30	1155 5:00
VENICE BL AT CRENSHAW BL	C00-3733-32	HW TU	10-30-84	TOTAL	33345 *		
				EAST	18825	7:30	MANUAL COUNT 1829 4:45
				WEST	14520	7:15	1270 5:00
VENICE BL AT FAIRFAX AV	G06-5050-44	HW MD	04-16-84	TOTAL	34002	7:30	3298 5:00
				EAST	19279	7:45	1989 4:30
				WEST	14723	7:30	1327 5:00
VENICE BL AT FIGUEROA ST	G06-5050-44	CR MD	09-12-84	TOTAL	16816 *		
				EAST	9698	7:30	MANUAL COUNT 770 4:00
				WEST	7118	7:30	389 4:30
VENICE BL AT FLOWER ST	G06-5050-44	CR TU	09-18-84	TOTAL	14125 *		
				EAST	7085	7:45	MANUAL COUNT 733 3:30
				WEST	7040	7:30	394 4:45
VENICE BL E/O LA CIENEGA BL	G06-5050-34	HW MD	04-16-84	TOTAL	31204	7:30	2647 5:00
				EAST	15276	7:45	1492 4:30
				WEST	15928	7:15	1197 5:00
VENICE BL AT LINCOLN BL	G08-5552-55	WR TH	08-09-84	TOTAL	24696	11:15	1464 5:30
				EAST	11285	7:30	734 4:15
				WEST	13211	11:15	824 5:30
VENICE BL AT OVERLAND AV	G08-5552-55	SR TU	06-26-84	TOTAL	42158 *		
				EAST	23323	7:45	MANUAL COUNT 1981 5:00
				WEST	18835	7:30	1584 4:00
VENICE BL E/O SEPULVEDA BL	G06-4056-45	WR TH	02-02-84	TOTAL	42439	8:00	3186 5:15
				EAST	20640	8:00	1794 5:00
				WEST	21799	7:30	1465 5:15
VENICE BL AT WASHINGTON BL	G90-2824-22	WR TH	12-13-84	TOTAL	14502	8:00	1057 5:00
				EAST	7231	8:00	718 4:30
				WEST	7271	5:45	420 5:15
VENICE BL E/O WESTERN AV	V00-2828-22	HW TH	07-12-84	TOTAL	19638	8:15	2048 4:45
				EAST	10475	8:15	1479 4:00
				WEST	9163	7:30	741 4:45

T-45

L O C A T I O N

VOLUME COUNT SUMMARY

FROM 1/ 1/84 TO 12/31/84

DIR. VOLUME AM PEAK PM PEAK

VENTURA BL
AT CANOGA AV

C00-4242-33 WV MO 05-07-84

TOTAL 30208 11:15 2049 4:45 2966
EAST 14245 7:45 1352 12:30 1051
WEST 15963 11:15 1113 4:45 2061

VENTURA BL
AT CORBIN AV

C00-4242-44 WV WE 05-09-84

TOTAL 30751 7:45 2134 4:45 2621
EAST 15606 7:45 1334 4:45 1208
WEST 15145 11:15 988 5:00 1439

VENTURA BL
AT DEL MORENO DR

WV WE 08-29-84

TOTAL 22449 * MANUAL COUNT
EAST 10276 7:45 1133 5:00 1077
WEST 12173 7:30 736 4:45 1340

VENTURA BL
AT DENSMORE AV-JOG NR HASKELL AV-

WV TU 01-17-84

TOTAL 41503 * MANUAL COUNT
EAST 22870 7:30 1899 5:00 1846
WEST 18633 8:30 1348 5:00 1655

VENTURA BL
AT DENSMORE AV-JOG NR HASKELL AV-

C00-4632-43 WV WE 01-18-84

TOTAL 40705 11:15 2736 5:00 3269
EAST 20788 10:30 1507 4:45 1648
WEST 19917 8:30 1348 5:00 1629

VENTURA BL
AT DE SOTO AV

WV WE 12-26-84

TOTAL 24599 * MANUAL COUNT
EAST 11860 9:00 687 3:15 1102
WEST 12739 9:00 610 4:30 1361

VENTURA BL
AT FIRMAMENT AV-JOG NR HASKELL AV

C00-4040-34 WV TU 11-27-84

TOTAL 40326 11:15 2808 4:45 3456
EAST 20070 11:15 1516 4:45 1679
WEST 20256 8:00 1386 4:45 1777

VENTURA BL
AT HAYVENHURST AV

WV MO 01-30-84

TOTAL 38154 * MANUAL COUNT
EAST 20522 7:45 1849 3:00 1475
WEST 17632 9:00 782 4:45 2214

VENTURA BL
AT HAYVENHURST AV

C00-4242-44 WV TH 02-23-84

TOTAL 41225 11:15 2786 5:30 4076
EAST 20151 8:00 1808 1:30 1517
WEST 21074 11:15 1415 5:30 2834

VENTURA BL
W/O LAUREL CANYON BL

C00-4030-42 EV MO 10-04-84

TOTAL 29207 11:15 1746 5:00 2271
EAST 14425 8:00 1111 12:30 1034
WEST 14782 11:15 907 5:45 1288

VENTURA BL
AT LINDLEY AV

C00-4040-33 WV FR 03-09-84

TOTAL 32278 11:15 2075 4:45 2518
EAST 17714 11:15 1116 4:45 1357
WEST 14564 11:15 959 5:30 1182

VENTURA BL
AT ORION AV

WV TH 10-25-84

TOTAL 47291 * MANUAL COUNT
EAST 27281 8:15 1914 5:00 2506
WEST 20010 8:15 1400 5:00 1955

VENTURA BL
AT RESEDA BL

C00-4040-34 WV WE 01-25-84

TOTAL 28180 10:45 1977 5:15 2681
EAST 11507 9:00 1104 1:15 780
WEST 16673 11:00 1207 5:15 2023

T-45

VOLUME COUNT SUMMARY FROM 1/ 1/84 TO 12/31/84

L O C A T I O N

PHYS. DESCR RG DY DATE DIR. VOLUME AM PEAK PM PEAK

VENTURA BL
AT RESEDA BL

	TOTAL	28434	*	MANUAL COUNT	
WV FR 02-03-84	EAST	13308	7:45	949	3:00
	WEST	15126	8:45	778	3:45

1076
1644VENTURA BL
AT RESEDA BL

	TOTAL	34247		MANUAL COUNT	
WV TU 05-08-84	EAST	15995	11:15	2083	5:00
	WEST	18252	8:00	1431	4:30
			11:15	1214	5:15

2587
1065
1614VENTURA BL
AT RESEDA BL

	TOTAL	35364		MANUAL COUNT	
WV FR 07-27-84	EAST	15845	11:15	2361	5:00
	WEST	19519	11:15	974	1:15
			11:15	1387	5:00

2693
1100
1645VENTURA BL
E/O RESEDA BL

	TOTAL	39221		MANUAL COUNT	
WV WE 10-31-84	EAST	17467	11:15	2611	4:45
	WEST	21754	7:30	1491	12:00
			11:15	1437	4:45

3130
1285
2009VENTURA BL
AT SAN FELICIANO DR

	TOTAL	31932		MANUAL COUNT	
WV TH 06-28-84	EAST	20668	7:15	2522	5:00
	WEST	11264	7:15	2239	11:30
			11:15	771	5:00

2407
1354
1100VENTURA BL
W/O SEPULVEDA BL

	TOTAL	43487		MANUAL COUNT	
WV WE 09-26-84	EAST	19154	8:00	2977	5:00
	WEST	24333	8:00	1349	5:00
			8:00	1628	5:00

3517
1538
1979VENTURA BL
AT SERRANIA AV-AT DE SOTO AV-

	TOTAL	29157		MANUAL COUNT	
WV MO 05-07-84	EAST	14983	11:15	1932	5:00
	WEST	14174	7:30	1180	3:45
			11:15	922	4:45

2708
1153
1681VENTURA BL
AT TAMPA AV

	TOTAL	32851		MANUAL COUNT	
WV MO 10-29-84	EAST	16971	11:15	2257	5:15
	WEST	15880	7:15	1514	5:15
			11:15	1150	5:15

2860
1327
1533VENTURA BL
E/O TOPANGA CANYON BL

	TOTAL	27670		MANUAL COUNT	
WV TH 07-26-84	EAST	13097	11:15	1760	5:00
	WEST	14573	7:30	1099	12:00
			11:15	997	5:00

2231
904
1381VENTURA BL
AT VAHLDEN AV

	TOTAL	43524		MANUAL COUNT	
WV WE 05-09-84	EAST	25929	8:00	3086	5:15
	WEST	17595	8:00	2229	5:15
			11:15	1139	5:00

3116
1642
1479VENTURA BL
AT WHITE OAK AV

	TOTAL	34640		MANUAL COUNT	
WV WE 08-01-84	EAST	13821	11:15	2543	12:15
	WEST	20819	11:15	1080	12:15
			11:15	1463	5:15

2739
1187
1815VENTURA BL
AT WHITSETT AV

	TOTAL	28037	*	MANUAL COUNT	
EV TH 12-06-84	EAST	14229	7:45	1081	5:00
	WEST	13808	7:45	693	5:00

1267
1401VENTURA BL
AT WIRNETKA AV

	TOTAL	31496		MANUAL COUNT	
WV TH 05-10-84	EAST	15237	11:15	1993	4:45
	WEST	16259	7:30	1181	4:45
			11:15	1032	5:00

3109
1697
1477

T-45

L O C A T I O N

VOLUME COUNT SUMMARY

FROM 1/ 1/84 TO 12/31/84

PHYS. DESCR RG DY DATE DIR. VOLUME AM PEAK FM PEAK

VENTURA BL
AT YARMOUTH AV

TOTAL 40164 11:15 2664 5:00 2985
EAST 19153 7:45 1443 5:15 1289
WEST 21011 11:15 1394 5:00 1720

VENTURA BL
AT YARMOUTH AV

TOTAL 35937 * MANUAL COUNT
EAST 18073 7:30 1702 3:15 1202
WEST 17864 9:00 968 5:00 1911

VENTURA CANYON AV
AT OAK CANYON AV

TOTAL 1042 * MANUAL COUNT
NORTH 535 8:30 58 4:45 33
SOUTH 507 9:00 34 5:00 60

VERDUGO RD
AT FILION ST

TOTAL 12200 7:15 968 4:45 1083
NORTH 5578 11:15 338 4:45 631
SOUTH 6622 7:15 743 4:45 452

VERDUGO RD
AT SHASTA CIR -NORTH-

TOTAL 9434 7:45 680 4:45 904
NORTH 4534 7:45 288 5:00 486
SOUTH 4900 7:45 392 4:45 428

VERDUGO RD
AT YORK BL

TOTAL 11308 7:45 656 5:30 940
NORTH 5058 10:15 287 5:00 491
SOUTH 6250 7:30 433 12:30 462

VERMONT AV
AT ADAMS BL

TOTAL 25972 7:30 1776 5:00 2239
NORTH 12805 7:30 905 4:30 1010
SOUTH 13167 8:00 881 5:00 1243

VERMONT AV
N/O ADAMS BL

TOTAL 26707 7:00 1988 3:45 2100
NORTH 14574 7:00 1118 3:30 1127
SOUTH 12133 7:00 870 4:00 999

VERMONT AV
N/O ANAHEIM ST

TOTAL 11445 7:30 1224 11:30 882
NORTH 8458 7:00 968 3:30 682
SOUTH 2987 8:00 430 11:30 388

VERMONT AV
AT ANAHEIM ST

TOTAL 20727 7:15 1946 4:30 1715
NORTH 11508 7:00 1440 3:15 826
SOUTH 9219 11:15 532 4:30 1094

VERMONT AV
S/O BEVERLY BL

TOTAL 44418 7:30 3136 5:15 3048
NORTH 22726 11:15 1216 5:15 1875
SOUTH 21692 7:30 1951 12:45 1311

VERMONT AV
AT BEVERLY BL

TOTAL 48964 7:30 3152 4:30 3308
NORTH 24349 11:15 1357 4:30 1529
SOUTH 24615 7:30 2024 3:00 1517

VERMONT AV
AT BURNS AV

TOTAL 29607 * MANUAL COUNT
NORTH 15627 9:00 1110 5:00 1379
SOUTH 13980 7:30 1105 5:00 1138

T-45

L O C A T I O N

VOLUME COUNT SUMMARY

FROM 1/ 1/84 TO 12/31/84

PHYS. DESCR	RG DY	DATE	DIR.	VOLUME	AM PEAK	PM PEAK
VERMONT AV AT EXPOSITION BL	CR TH	03-15-84	TOTAL	29161	7:45	2045
			NORTH	11798	7:45	1240
			SOUTH	17363	11:15	917
VERMONT AV AT EXPOSITION BL	HW SA	04-13-84	TOTAL	24567	11:15	1514
			NORTH	11515	11:00	700
			SOUTH	13052	11:15	833
VERMONT AV AT EXPOSITION BL	HW SU	04-14-84	TOTAL	18589	11:15	1119
			NORTH	8577	9:45	550
			SOUTH	10012	11:15	613
VERMONT AV AT FINLEY AV	HW FR	11-02-84	TOTAL	19567	7:30	1340
			NORTH	10665	11:15	610
			SOUTH	8902	7:30	832
VERMONT AV AT FINLEY AV	HW SA	11-03-84	TOTAL	18724	11:15	1172
			NORTH	10199	11:15	671
			SOUTH	8525	11:15	501
VERMONT AV AT FINLEY AV	HW SU	11-04-84	TOTAL	17851	11:15	1340
			NORTH	9886	11:15	827
			SOUTH	7965	11:15	513
VERMONT AV AT GREENWOOD PL	HW FR	11-30-84	TOTAL	16987	*	MANUAL COUNT
			NORTH	8619	7:30	465
			SOUTH	8368	7:45	751
VERMONT AV AT JEFFERSON BL	HW FR	04-20-84	TOTAL	13977	*	MANUAL COUNT
			EAST	7968	7:45	719
			WEST	11009	8:15	563
VERMONT AV AT JEFFERSON BL	HW TH	11-21-84	TOTAL	28831	*	MANUAL COUNT
			NORTH	15549	7:30	1180
			SOUTH	13282	7:15	950
VERMONT AV AT KNOX ST	SR WE	04-18-84	TOTAL	18917	*	MANUAL COUNT
			NORTH	8147	7:15	946
			SOUTH	10770	7:45	629
VERMONT AV AT LOS FELIZ BL	HW FR	01-13-84	TOTAL	9648	*	MANUAL COUNT
			NORTH	7794	7:30	448
			SOUTH	1854	7:45	156
VERMONT AV AT NORMANDIE AV	SR TU	12-14-84	TOTAL	14203	7:15	1250
			NORTH	8332	7:15	969
			SOUTH	5871	11:15	368
VERMONT AV AT OAKWOOD AV -CENTRAL-	HW WE	08-08-84	TOTAL	46151	*	MANUAL COUNT
			NORTH	18988	8:00	987
			SOUTH	27163	7:30	2401

T-45

L O C A T I O N

VOLUME COUNT SUMMARY

FROM 1/ 1/84 TO 12/31/84

PHYS. DESCR RG DY DATE DIR. VOLUME AM PEAK PM PEAK

VERMONT AV AT OLYMPIC BL	HW TU	12-18-84	TOTAL 32434 * NORTH 16332 SOUTH 16102	8:00 7:30	MANUAL COUNT 1482 1046	4:30 5:00	1322 1396
VERMONT AV AT MARTIN LUTHER KING JR BL	HW FR	01-27-84	TOTAL 21039 * NORTH 10140 SOUTH 10899	7:30 7:45	MANUAL COUNT 899 510	4:00 4:45	746 1165
VERMONT AV AT SANTA MONICA BL	HW MO	03-19-84	TOTAL 35301 NORTH 18443 SOUTH 16858	11:15 11:15 11:15	2233 1126 1107	4:45 5:15 4:45	2373 1239 1157
VERMONT AV S/O VERNON AV -CENTRAL-	HW WE	09-19-84	TOTAL 18498 NORTH 10157 SOUTH 8341	7:15 7:15 11:15	1542 1157 447	3:45 3:30 4:45	1394 652 813
VERMONT AV AT 3RD ST	CR WE	02-08-84	TOTAL 46063 NORTH 22526 SOUTH 23537	7:30 11:15 7:30	3090 1171 1983	4:45 4:45 4:45	3367 1915 1452
VERMONT AV S/O 20TH ST	CR MO	06-18-84	TOTAL 38407 NORTH 18207 SOUTH 20200	7:30 7:45 11:15	2625 1436 1251	4:30 4:00 4:30	2798 1246 1565
VERMONT AV AT 190TH ST	SR TH	01-26-84	TOTAL 17933 NORTH 8788 SOUTH 9145	7:15 7:15 7:45	1542 852 699	4:30 4:30 4:45	1730 894 877
VERNON AV -CENTRAL- AT ARLINGTON AV	SR MO	03-16-84	TOTAL 15723 EAST 7732 WEST 7991	11:15 11:15 11:15	1018 529 489	11:45 11:30 3:30	1084 544 556
VERNON AV -CENTRAL- AT LEIMERT BL	SR MO	03-16-84	TOTAL 13775 EAST 6596 WEST 7179	11:15 11:15 11:15	875 410 465	1:15 1:15 11:45	902 500 496
VERNON AV -CENTRAL- E/O WESTERN AV	SR FR	07-13-84	TOTAL 19982 EAST 9669 WEST 10313	11:15 7:30 11:15	1060 594 564	5:00 5:45 4:30	1468 630 865
VERNON AV -CENTRAL- W/O WESTERN AV	HW MO	08-06-84	TOTAL 19289 EAST 9360 WEST 9929	11:15 7:45 11:15	1050 571 558	4:45 3:00 5:00	1409 617 815
VERNON AV -CENTRAL- W/O WESTERN AV	HW TU	09-18-84	TOTAL 15923 EAST 7718 WEST 8205	7:15 7:00 11:15	1088 672 460	5:00 5:15 5:00	1306 502 807
VERNON AV -CENTRAL- AT 11TH AV	SR MO	11-26-84	TOTAL 13132 EAST 6260 WEST 6872	7:15 7:15 11:15	856 445 404	4:45 4:30 5:00	1193 548 654

T-45

L O C A T I O N

VOLUME COUNT SUMMARY

FROM 1/ 1/84 TO 12/31/84

PHYS. DESCR RG DY DATE DIR. VOLUME AM PEAK PM PEAK

VERNON AV -CENTRAL-
AT 11TH AV

SR TH 11-29-84

TOTAL 11418 *
EAST 5677 7:30
WEST 5741 8:00

MANUAL COUNT
390 5:00
345 4:15
529
597

VESPER AV
AT CHASE ST

EV TU 08-21-84

TOTAL 3500 *
NORTH 1628 9:00
SOUTH 1872 7:30

MANUAL COUNT
59 5:00
105 5:00
216
195

VESPER AV
S/O KINZIE ST

EV TH 05-03-84

TOTAL 4740
NORTH 2175 11:15
SOUTH 2565 11:15

MANUAL COUNT
321 12:00
125 2:30
196 12:00
375
179
226

VESPER AV
S/O PARTHENIA ST

EV TU 07-24-84

TOTAL 3133
NORTH 612 11:15
SOUTH 2521 11:15

MANUAL COUNT
231 6:45
56 11:30
175 6:45
264
64
217

VETERAN AV
AT GAYLEY AV

WR FR 07-20-84

TOTAL 10367 7:45
NORTH 4107 11:15
SOUTH 6260 7:45

MANUAL COUNT
743 5:00
205 5:00
534 12:00
756
409
403

VETERAN AV
AT OHIO AV

WR WE 06-06-84

TOTAL 11396 8:15
NORTH 6833 8:15
SOUTH 6563 11:15

MANUAL COUNT
817 5:15
466 5:45
378 5:15
1173
427
757

VETERAN AV
AT ROCHESTER AV

WR WE 06-06-84

TOTAL 13107 7:45
NORTH 6349 7:45
SOUTH 6758 11:15

MANUAL COUNT
956 5:15
558 5:30
419 5:00
1239
535
725

VETERAN AV
S/O SANTA MONICA BL

WR TU 07-31-84

TOTAL 7389 8:00
NORTH 3748 8:00
SOUTH 3641 11:15

MANUAL COUNT
572 5:15
340 5:15
202 4:45
710
351
325

VETERAN AV
S/O SUNSET BL

WR TU 07-31-84

TOTAL 11447 11:15
NORTH 6358 11:15
SOUTH 5089 8:15

MANUAL COUNT
651 5:00
330 5:00
379 1:45
966
646
337

VETERAN AV
S/O SUNSET BL

WR MO 09-24-84

TOTAL 10471 7:45
NORTH 5280 8:15
SOUTH 5191 7:45

MANUAL COUNT
803 5:00
308 5:00
535 5:00
1008
644
364

VETERAN AV
N/O WILSHIRE BL

WR TU 07-31-84

TOTAL 17757 11:15
NORTH 8389 6:45
SOUTH 9368 8:00

MANUAL COUNT
969 5:00
484 5:15
631 5:00
1404
787
619

VETERAN AV
N/O WILSHIRE BL

WR FR 09-21-84

TOTAL 27887 7:30
NORTH 10607 7:00
SOUTH 17280 11:15

MANUAL COUNT
1587 4:45
787 5:00
876 4:30
2197
781
1431

VIA MARISOL NR AVE 60
E/O MONTEREY RD

CR TH 05-10-84

TOTAL 4227 7:15
EAST 1280 10:45
WEST 2947 7:15

MANUAL COUNT
404 6:00
59 8:00
365 6:30
330
135
210

T-45

L O C A T I O N

VOLUME COUNT SUMMARY FROM 1/ 1/84 TO 12/31/84

PHYS. DESCR RG DY DATE DIR. VOLUME AM PEAK PM PEAK

VIA SEBASTIAN
S/O CAPITOL DR

A10-2020-11 SR FR 06-15-84

TOTAL 1102 87 3:00 101
NORTH 605 50 3:00 56
SOUTH 497 41 3:00 45

VIA SEBASTIAN
S/O CAPITOL DR

A10-2020-11 SR FR 06-15-84

TOTAL 1102 87 3:00 101
NORTH 605 50 3:00 56
SOUTH 497 41 3:00 45

VICKSBURG AV
AT 98TH ST

B00-1617-11 SR MO 01-23-84

TOTAL 6579 546 11:45 516
NORTH 3805 278 3:15 249
SOUTH 2774 280 11:45 213

VICKSBURG AV
AT 98TH ST

WR TU 03-20-84 * MANUAL COUNT

TOTAL 4939 * 242
NORTH 2601 216 4:30 242
SOUTH 2338 237 3:00 158

VICTORIA AV
AT ST CHARLES PL

A00-1515-11 HW TH 09-13-84

TOTAL 553 61 5:15 63
NORTH 290 33 6:45 25
SOUTH 263 31 5:15 39

VICTORIA AV
AT 52ND ST

SR TU 10-30-84 * MANUAL COUNT

TOTAL 2734 * 136
NORTH 1595 140 3:45 136
SOUTH 1139 78 4:15 121

VICTORIA AV
AT 52ND ST

A00-1817-11 SR MO 11-26-84

TOTAL 3422 293 5:00 386
NORTH 1683 159 4:15 190
SOUTH 1739 142 5:00 202

VICTORY BL
AT DE SOTO AV

G06-4040-44 WV WE 02-29-84

TOTAL 38435 3491 5:00 3721
EAST 20847 1912 5:15 1909
WEST 17588 1586 5:00 1847

VICTORY BL
AT DE SOTO AV

D08-4040-44 WV WE 05-16-84

TOTAL 34779 2966 4:45 3266
EAST 17825 1433 4:30 1899
WEST 16954 1671 5:15 1568

VICTORY BL
AT DE SOTO AV

G04-4040-44 WV TH 10-25-84

TOTAL 36195 2999 4:30 3555
EAST 18552 1641 4:30 2058
WEST 17643 1566 5:00 1611

VICTORY BL
AT ETHEL AV

C00-4040-44 EV WE 05-30-84

TOTAL 38001 2978 4:30 3200
EAST 19421 1621 4:30 1506
WEST 18580 1357 4:30 1694

VICTORY BL
AT ETIWANDA AV

C00-4040-44 WV TH 06-21-84

TOTAL 29137 2702 5:00 3034
EAST 16703 1810 5:00 1473
WEST 12434 917 4:45 1611

VICTORY BL
AT FULTON AV

C00-4040-44 EV WE 02-08-84

TOTAL 36155 3144 4:45 3346
EAST 17655 1875 4:45 1527
WEST 18500 1275 4:30 1823

VOLUME COUNT SUMMARY

FROM 1/ 1/84 TO 12/31/84

L O C A T I O N		PHYS. DESCR	RG DY	DATE	DIR.	VOLUME	AM PEAK	PM PEAK
VICTORY BL AT HAYVENHURST AV		D04-3830-43	WV TH	02-23-84	TOTAL	33499	8:15	1887
					EAST	15393	9:00	1105
					WEST	18106	7:30	1385
VICTORY BL W/O LAUREL CANYON BL		D04-4030-43	EV TU	10-16-84	TOTAL	36106	7:30	2324
					EAST	16839	7:45	1276
					WEST	19267	11:15	1201
VICTORY BL AT LINDLEY AV		G04-4040-44	WV FR	03-09-84	TOTAL	34735	7:15	3184
					EAST	17343	7:15	1932
					WEST	17392	11:15	1556
VICTORY BL E/O RESEDA BL		C00-3045-24	WV WE	10-31-84	TOTAL	33521	7:00	2976
					EAST	17097	7:00	1844
					WEST	16424	7:30	1261
VICTORY BL AT TOPANGA CANYON BL		C00-4040-44	WV MO	02-27-84	TOTAL	26361	10:45	1892
					EAST	13453	5:15	1347
					WEST	12908	11:15	1039
VICTORY BL AT VANALDEN AV		C00-4040-33	WV TH	10-25-84	TOTAL	31839	7:30	2897
					EAST	16122	7:30	1537
					WEST	15717	7:30	1360
VICTORY BL W/O WINNETKA AV		C00-4030-43	WV TH	05-24-84	TOTAL	21500	7:30	2078
					EAST	4830	7:45	579
					WEST	16670	7:15	1538
VICTORY BL W/O WINNETKA AV		C00-4030-43	WV WE	10-24-84	TOTAL	36994	7:30	3242
					EAST	19590	7:30	1587
					WEST	17404	7:15	1687
VIGNES ST AT MACY ST		C00-3535-33	CR TH	02-16-84	TOTAL	17426	11:15	1084
					NORTH	9640	11:15	615
					SOUTH	7786	11:00	471
VINE ST AT ROMAINE ST		300-3838-33	HW TH	07-12-84	TOTAL	27217	8:15	1893
					NORTH	13648	8:15	841
					SOUTH	13569	7:45	1112
VINE ST AT SANTA MONICA BL		300-4040-33	HW TH	03-22-84	TOTAL	27027	8:15	1652
					NORTH	13107	8:15	736
					SOUTH	13920	7:15	1004
VINE ST AT SELMA AV		300-4040-33	HW TU	10-23-84	TOTAL	26484	8:00	1707
					NORTH	13414	11:15	766
					SOUTH	13070	7:30	1131
VINE ST AT SUNSET BL		C00-4040-33	HW FR	04-06-84	TOTAL	28596	11:15	1753
					NORTH	16033	11:15	974
					SOUTH	12513	8:15	1046

T-45

L O C A T I O N

VOLUME COUNT SUMMARY

FROM 1/ 1/84 TO 12/31/84

PHYS. DESC	RG	DY	DATE	DIR.	VOLUME	AM PEAK	PM PEAK
VINE ST AT SUNSET BL	HW	MO	07-16-84	TOTAL	25558 *	MANUAL COUNT	
				NORTH	13442	9:00	777 5:00
				SOUTH	12116	7:45	1012 3:30
VINE ST AT SUNSET BL	HW	TU	10-23-84	TOTAL	27981	8:00	1936 5:30
				NORTH	14936	11:15	873 4:45
				SOUTH	13045	8:00	1219 2:00
VINE ST AT WILLOUGHBY AV	HW	WE	10-24-84	TOTAL	26521 *	MANUAL COUNT	
				NORTH	14177	8:15	896 4:30
				SOUTH	12344	7:45	900 5:00
VINELAND AV S/O SHERMAN WY	EV	FR	10-12-84	TOTAL	24540	7:15	1731 4:15
				NORTH	12023	11:15	724 4:00
				SOUTH	12517	7:15	1056 4:30
VINEYARD AV AT LOMITA ST	HW	TU	08-21-84	TOTAL	354 *	MANUAL COUNT	
				NORTH	199	7:45	8 4:45
				SOUTH	155	8:15	11 4:15
VINTAGE ST AT LURLINE AV	HW	MO	03-26-84	TOTAL	2343	7:00	306 12:15
				EAST	2131	6:45	283 12:15
				WEST	212	7:30	31 1:45
VIRGIL AV AT MELROSE AV	HW	MO	03-26-84	TOTAL	23692	7:15	1981 4:45
				NORTH	10769	11:15	617 4:45
				SOUTH	12923	7:00	1483 3:00
VIRGIL AV AT MIDDLEBURY ST -JOG NR CLINTON-	HW	WE	10-24-84	TOTAL	23455	7:30	2135 5:00
				NORTH	11285	11:15	606 4:45
				SOUTH	12170	7:30	1525 5:00
VIRGIL AV AT MONROE ST	CR	TU	03-06-84	TOTAL	22767	7:30	1856 5:00
				NORTH	11441	11:15	665 5:00
				SOUTH	11326	7:30	1291 5:15
VIRGIL AV AT MONROE ST	HW	TH	06-28-84	TOTAL	22655 *	MANUAL COUNT	
				NORTH	11418	7:45	527 5:00
				SOUTH	11237	7:30	1292 3:15
VIRGIL AV AT SANTA MONICA BL	HW	MO	03-19-84	TOTAL	23304	7:30	1725 5:30
				NORTH	13412	11:15	783 5:00
				SOUTH	9892	7:30	1046 5:30
VIRGIL AV AT 2ND ST	HW	TU	05-01-84	TOTAL	21091	7:30	1769 4:45
				NORTH	10479	11:15	629 4:45
				SOUTH	10612	7:30	1321 4:45
VIRGIL AV AT 3RD ST	HW	FR	03-16-84	TOTAL	20866	7:45	1602 4:15
				NORTH	9046	11:15	518 4:15
				SOUTH	11820	7:45	1253 3:00

L O C A T I O N

FROM 1/ 1/84 TO 12/31/84

VOLUME COUNT SUMMARY

VIRGINIA RD
AT ST CHARLES PL

PHYS. DESCR	RG DY	DATE	DIR.	VOLUME	AM PEAK	PM PEAK
A00-1616-11	HW TH	09-13-84	TOTAL	449	7:30	4:30
			NORTH	261	7:15	2:45
			SOUTH	188	10:45	4:30

VISTA ST
AT MELROSE AV

A00-1515-11	HW WE	11-28-84	TOTAL	2127	11:15	1:00
			NORTH	532	10:45	5:00
			SOUTH	1595	11:15	1:00

VISTA DEL MAR
N/O GRAND AV --PLAYA DEL REY--

C00-1919-22	SR TU	02-21-84	TOTAL	22353	7:45	5:15
			NORTH	10966	7:45	5:15
			SOUTH	11387	7:45	5:15

VISTA DEL MONTE AV
AT HORTENSE ST

EV FR	06-22-84	TOTAL	556	*	MANUAL COUNT
		NORTH	258	9:00	13 4:30
		SOUTH	298	8:00	23 5:00

WABASH AV
AT MOTT ST

CR TU	04-03-84	TOTAL	9140	*	MANUAL COUNT
		EAST	4880	7:30	251 4:45
		WEST	4260	7:15	361 4:00

WABASH AV
AT SOTO ST

CR WE	02-15-84	TOTAL	12422	7:30	1084 5:00
		EAST	7477	7:00	537 4:15
		WEST	4945	7:30	558 5:00

WADENA ST
AT GUARDIA AV

CR FR	03-30-84	TOTAL	352	*	MANUAL COUNT
		EAST	249	7:30	23 3:30
		WEST	103	7:15	9 5:00

WAKEFIELD AV
AT CHASE ST

EV FR	12-28-84	TOTAL	384	*	MANUAL COUNT
		NORTH	157	7:00	10 4:30
		SOUTH	227	7:00	18 5:00

WALGROVE AV
S/O VENICE BL

WR TU	04-10-84	TOTAL	13843	7:45	1224 6:00
		NORTH	6637	7:45	587 5:00
		SOUTH	7206	8:00	675 6:15

WALSH AV
W/O CENTINELA AV

SR TH	12-06-84	TOTAL	1686	11:15	97 6:30
		EAST	864	7:00	62 6:30
		WEST	822	11:15	43 6:45

WARING AV
AT CRESCENT HEIGHTS BL

HW FR	05-18-84	TOTAL	2664	7:30	169 4:00
		EAST	1648	7:30	112 4:00
		WEST	1016	11:15	62 2:30

WARING AV
AT CRESCENT HEIGHTS BL

HW MO	07-09-84	TOTAL	1137	*	MANUAL COUNT
		EAST	653	8:45	45 0:30
		WEST	484	8:30	35 20:00

WARING AV
AT OGDEN DR

HW WE	04-11-84	TOTAL	1223	11:15	68 3:00
		EAST	712	11:15	38 5:15
		WEST	511	11:15	30 3:30

T-45

L O C A T I O N

VOLUME COUNT SUMMARY FROM 1/ 1/84 TO 12/31/84

PHYS. DESCR RG DY DATE DIR. VOLUME AM PEAK PM PEAK

WARING AV AT ORLANDO AV	A00-1717-11	HW FR	05-18-84	TOTAL	1974	8:15	126	5:30	170
				EAST	934	11:15	46	5:00	104
				WEST	1040	8:30	89	2:45	82
WARING AV AT SWEETZER AV	A01-1212-11	HW MO	11-26-84	TOTAL	1315	11:15	71	5:30	125
				EAST	852	11:15	47	3:45	78
				WEST	463	8:45	37	5:30	49
WARNER AV AT ASHTON AV	WR TU	07-24-84		TOTAL	974	*	MANUAL COUNT		
				EAST	331	8:15	67	5:00	36
				WEST	643	7:45	52	5:00	57
WASHINGTON BL E/O ALAMEDA ST	C00-4040-34	CR TH	01-26-84	TOTAL	24730	7:00	1844	4:30	2906
				EAST	10643	6:30	563	4:45	1538
				WEST	14087	7:15	1352	4:15	1402
WASHINGTON BL W/O ALAMEDA ST	C00-4035-43	CR TU	01-31-84	TOTAL	24446	7:00	2166	4:30	2658
				EAST	12253	6:15	718	4:45	1836
				WEST	12193	7:00	1500	3:30	1046
WASHINGTON BL E/O BROADWAY -CENTRAL-	C00-3030-33	CR MO	08-06-84	TOTAL	28659	11:15	1855	4:15	2637
				EAST	13943	11:15	824	4:30	1433
				WEST	14716	11:15	1031	3:45	1252
WASHINGTON BL E/O BROADWAY -CENTRAL-	C00-3540-11	HW TH	09-20-84	TOTAL	28749	7:00	2304	4:30	3197
				EAST	12992	11:15	811	4:30	1383
				WEST	15757	7:00	1509	4:30	1814
WASHINGTON BL AT CALIFORNIA AV	B00-2624-11	WR MO	02-13-84	TOTAL	14136	8:15	974	5:15	1356
				NORTH	7982	8:30	520	5:30	765
				SOUTH	6154	8:15	476	5:00	602
WASHINGTON BL AT CALIFORNIA AV	B00-2020-11	WR TU	12-11-84	TOTAL	11606	7:30	847	4:15	1089
				NORTH	6227	7:30	469	4:45	603
				SOUTH	5379	7:30	378	4:15	511
WASHINGTON BL AT CRENSHAW BL	C00-4242-44	CR WE	02-22-84	TOTAL	19709	7:45	1779	5:30	1998
				EAST	10457	7:30	1071	5:00	855
				WEST	9252	8:00	796	5:15	1192
WASHINGTON BL AT CRENSHAW BL	C00-4040-44	HW TH	05-31-84	TOTAL	24865	7:15	1967	5:00	2352
				EAST	12132	7:15	1064	3:45	1087
				WEST	12733	7:15	903	5:00	1337
WASHINGTON BL W/O FAIRFAX AV	C00-4032-33	HW TU	04-17-84	TOTAL	20028	7:00	1475	3:45	1874
				EAST	11685	11:15	793	4:00	1164
				WEST	8343	7:00	764	3:30	729
WASHINGTON BL AT FIGUEROA ST	C00-4040-44	CR TU	03-27-84	TOTAL	25403	7:00	1806	4:30	2520
				EAST	10675	7:30	960	5:00	988
				WEST	14728	11:15	1032	4:15	1559

VOLUME COUNT SUMMARY FROM 1/1/84 TO 12/31/84

LOCATION	PHYS. DESCR	RG DY	DATE	DIR.	VOLUME	AM PEAK	PM PEAK
WASHINGTON BL AT FIGUEROA ST	TOTAL	CR MD	09-10-84		24858 *		
	EAST				10617	7:30	840 4:30
	WEST				14241	7:15	820 3:30
WASHINGTON BL AT FIGUEROA ST	TOTAL	HW WE	09-12-84		26949	7:30	1940 5:00
	EAST				11647	7:30	1036 5:15
	WEST				15302	11:15	1172 5:00
WASHINGTON BL AT FLOWER ST	TOTAL	CR WE	03-28-84		27796	7:15	1974 4:15
	EAST				12075	6:30	948 4:30
	WEST				15721	11:15	1107 4:00
WASHINGTON BL AT FLOWER ST	TOTAL	CR FR	09-21-84		26552 *		
	EAST				11597	7:45	815 4:00
	WEST				14955	7:15	1045 4:45
WASHINGTON BL AT GRAND AV -CENTRAL-	TOTAL	CR TU	01-10-84		27794	7:30	2087 4:30
	EAST				12644	7:30	1006 4:15
	WEST				15150	11:15	1108 4:30
WASHINGTON BL AT GRIFFITH AV	TOTAL	CR TU	01-10-84		32154	6:45	3226 4:30
	EAST				11917	6:30	697 4:30
	WEST				20237	6:45	2539 3:30
WASHINGTON BL AT LINCOLN BL	TOTAL	WR MO	02-13-84		31194	8:15	2197 5:00
	EAST				19588	8:15	1561 2:30
	WEST				11606	11:15	802 5:15
WASHINGTON BL AT LINCOLN BL	TOTAL	WR TH	08-09-84		34492	11:15	2055 1:45
	EAST				21564	7:45	1375 1:45
	WEST				12928	11:15	839 5:15
WASHINGTON BL AT MAPLE AV	TOTAL	CR TH	01-26-84		24812	7:15	2199 4:30
	EAST				13429	11:15	751 4:45
	WEST				11383	7:15	1415 4:00
WASHINGTON BL AT SANTA FE AV	TOTAL	CR TH	01-26-84		18277	6:45	1519 4:30
	EAST				10393	11:00	531 4:45
	WEST				7884	7:15	1074 4:00
WASHINGTON BL W/O THURMAN AV -JOG NR APPLE ST-	TOTAL	WR FR	06-08-84		15036	7:30	1204 5:00
	EAST				6882	7:45	508 3:30
	WEST				8154	7:15	725 5:00
WASHINGTON BL W/O UNION AV	TOTAL	CR FR	06-15-84		25984	7:30	1792 4:30
	EAST				14674	7:30	1208 4:45
	WEST				11310	11:15	706 4:30
WASHINGTON BL S/O VENICE BL	TOTAL	WR MO	04-09-84		12557	7:45	993 5:00
	NORTH				7373	7:45	599 5:00
	SOUTH				5184	7:45	394 5:00

T-45

L O C A T I O N

VOLUME COUNT SUMMARY FROM 1/ 1/84 TO 12/31/84

PHYS. DESCR RG DY DATE DIR. VOLUME AM PEAK PM PEAK

WASHINGTON BL
AT VENICE BL

B00-2824-11 WR TH 12-13-84
TOTAL 10812
NORTH 6151
SOUTH 4661

8:34 4:45 1029
4:45 4:45 609
4:30 4:30 446

WASHINGTON BL
E/O WESTERN AV

C00-3040-34 HW TH 07-12-84
TOTAL 19115
EAST 9145
WEST 9970

7:30 4:30 2076
7:30 4:00 846
7:15 5:00 1290

WASHINGTON BL
E/O 23RD ST

G05-2836-22 CR TH 06-21-84
TOTAL 17090
EAST 9362
WEST 7728

6:45 4:30 1845
11:15 4:30 1365
7:00 3:15 552

WASHINGTON PL
AT CENTINELA AV

C00-4040-33 WR MO 12-10-84
TOTAL 19843
EAST 11882
WEST 7961

7:30 3:30 1506
7:30 3:15 918
7:30 5:00 795

WASHINGTON ST
AT MARR ST-JOG NR WASHINGTON BL-

D04-4040-33 WR TU 12-11-84
TOTAL 27882
EAST 14137
WEST 13745

8:00 5:30 2067
7:45 1:00 978
11:15 5:45 1216

WEBB AV
S/O LAUREL CANYON BL

408-2838-23 EV WE 02-15-84
TOTAL 5259
NORTH 2542
SOUTH 2717

7:00 4:30 552
11:15 4:30 321
7:00 2:45 238

WEBB AV
N/O STRATHERN ST

G04-2038-22 EV TH 02-09-84
TOTAL 7363
NORTH 3720
SOUTH 3643

7:15 4:15 672
7:15 4:15 386
7:15 2:45 288

WEDDINGTON ST-JOG NR KILLION
W/O LOUISE AV -VALLEY-

A00-1818-11 WV FR 03-23-84
TOTAL 1469
EAST 814
WEST 655

7:45 2:30 195
7:45 2:30 112
8:00 2:00 83

WEDDINGTON ST-JOG NR KILLION
E/O LOUISE AV -VALLEY-

A00-1818-11 WV FR 03-23-84
TOTAL 1245
EAST 740
WEST 505

8:15 4:45 146
8:15 4:45 64
8:00 4:45 82

WELLESLEY AV
AT WILSHIRE BL

WR MO 12-03-84
TOTAL 1395
NORTH 749
SOUTH 646

MANUAL COUNT
8:00 4:15 60
8:15 5:00 65

WELLINGTON RD
AT ST CHARLES PL

A00-1616-11 HW TH 09-13-84
TOTAL 441
NORTH 227
SOUTH 214

8:00 2:30 61
9:45 2:30 47
7:45 3:15 24

WELLWORTH AV
AT GLENDON AV-JOG NR MALCOLM AV-

B00-1818-11 WR WE 07-18-84
TOTAL 4244
EAST 2774
WEST 1470

8:15 1:45 325
8:00 12:30 221
8:15 6:45 117

WENTWORTH ST
W/O FOOTHILL BL

C00-3025-22 EV WE 09-05-84
TOTAL 6290
EAST 3199
WEST 3091

7:00 4:45 582
11:15 4:45 452
7:00 5:45 181

T-45

L O C A T I O N

VOLUME COUNT SUMMARY FROM 1/ 1/84 TO 12/31/84

PHYS. DESCR RG DY DATE DIR. VOLUME AM PEAK PM PEAK

WENTWORTH ST
AT SHERMAN GROVE AV

EV TH 08-30-84 *
TOTAL 1548
EAST 185
WEST 1363
MANUAL COUNT
7:15 21
7:00 204
5:00 19
5:00 90

WEST BL
N/O HYDE PARK BL

SR TH 01-12-84
TOTAL 13470
NORTH 6541
SOUTH 6929
MANUAL COUNT
7:30 976
7:15 469
7:45 516
4:45 1296
4:45 594
5:00 722

WEST BL
N/O SLAUSON AV

SR FR 03-09-84
TOTAL 8085
NORTH 3947
SOUTH 4138
MANUAL COUNT
7:30 598
7:30 322
7:45 282
4:45 923
4:30 435
5:00 510

WEST BL
AT 16TH PL

HW FR 09-14-84
TOTAL 10332
NORTH 5864
SOUTH 4468
MANUAL COUNT
7:30 1109
7:30 793
7:30 316
4:30 1102
5:00 473
4:30 634

WEST BL
AT 16TH PL

HW MD 10-22-84 *
TOTAL 11843
NORTH 6044
SOUTH 5799
MANUAL COUNT
7:30 742
7:30 318
4:45 477
4:30 772

WEST BL
S/O 23RD ST

CR TU 06-19-84
TOTAL 11881
NORTH 5587
SOUTH 6294
MANUAL COUNT
7:30 850
7:15 529
11:15 339
4:45 1318
4:45 542
4:30 785

WEST CHANNEL RD
AT PACIFIC COAST HWY

WR TU 02-14-84 *
TOTAL 15960
EAST 7792
WEST 8168
MANUAL COUNT
8:15 342
7:30 856
5:00 1025
3:30 484

WESTCHESTER PKWY
AT SEPULVEDA EHW

WR TU 06-12-84 *
TOTAL 7580
EAST 2671
WEST 4909
MANUAL COUNT
7:45 193
7:30 397
4:00 270
4:45 470

WESTERN AV
N/O ADAMS BL

HW MD 09-17-84
TOTAL 28011
NORTH 14028
SOUTH 13983
MANUAL COUNT
7:30 1982
7:15 1173
11:15 799
4:15 2035
4:00 911
4:15 1135

WESTERN AV
N/O ANAHEIM ST

SR TH 01-26-84
TOTAL 21307
NORTH 16619
SOUTH 10688
MANUAL COUNT
7:45 1398
7:30 899
11:15 623
5:15 1655
1:00 718
5:15 996

WESTERN AV
S/O DEVERLY BL

CR WE 02-08-84
TOTAL 35335
NORTH 17848
SOUTH 17487
MANUAL COUNT
7:30 2267
11:15 993
7:30 1330
5:15 2304
4:45 1272
3:45 1083

WESTERN AV
AT DODSON AV

SR TU 12-04-84 *
TOTAL 21703
EAST 9780
WEST 11923
MANUAL COUNT
8:45 426
7:00 1175
5:00 1173
3:45 728

WESTERN AV
AT EXPOSITION BL

CR TU 03-20-84
TOTAL 26822
NORTH 13926
SOUTH 12896
MANUAL COUNT
7:30 1913
7:30 1229
11:15 720
4:30 2228
4:00 1070
5:00 1207

T-45

L O C A T I O N

VOLUME COUNT SUMMARY FROM 1/ 1/84 TO 12/31/84

PHYS. DESCR	RG DY	DATE	DIR.	VOLUME	AM PEAK	PM PEAK
WESTERN AV AT FLORENCE AV	SR TU	03-13-84	TOTAL	22368	11:15	4:45
			NORTH	11025	11:15	5:00
			SOUTH	11343	7:15	4:45
WESTERN AV AT FOUNTAIN AV	HW FR	03-23-84	TOTAL	32165	11:15	4:45
			NORTH	15612	11:15	4:45
			SOUTH	16553	7:45	4:30
WESTERN AV AT LOMITA BL	SR WE	08-15-84	TOTAL	22305	MANUAL COUNT	
			NORTH	11310	7:00	4:45
			SOUTH	10995	9:00	4:45
WESTERN AV AT MELROSE AV	HW MO	03-26-84	TOTAL	39132	7:15	4:30
			NORTH	19783	11:00	4:30
			SOUTH	19349	7:30	4:30
WESTERN AV S/O PARK WESTERN DR	SR TU	01-24-84	TOTAL	32493	7:45	5:15
			NORTH	14816	7:30	12:15
			SOUTH	17677	7:45	5:15
WESTERN AV AT MARTIN LUTHER KING JR BL	HW WE	01-11-84	TOTAL	22661	MANUAL COUNT	
			NORTH	11468	7:15	3:45
			SOUTH	11193	7:15	4:45
WESTERN AV AT SANTA MONICA BL	HW MO	12-10-84	TOTAL	31106	MANUAL COUNT	
			NORTH	14391	7:30	3:00
			SOUTH	16715	7:00	3:00
WESTERN AV AT SEPULVEDA BL	EV FR	01-27-84	TOTAL	29778	7:15	3:00
			NORTH	14046	7:15	3:00
			SOUTH	15732	11:15	5:00
WESTERN AV N/O SLAUSON AV	SR TH	03-08-84	TOTAL	21719	7:15	4:30
			NORTH	12847	7:15	4:45
			SOUTH	8872	11:00	3:30
WESTERN AV AT SLAUSON AV	SR TU	03-13-84	TOTAL	24545	7:15	4:45
			NORTH	12757	7:30	3:30
			SOUTH	11788	7:15	4:45
WESTERN AV S/O VERNON AV -CENTRAL-	HW MO	08-06-84	TOTAL	28647	11:15	4:45
			NORTH	14461	7:30	1:45
			SOUTH	14186	11:15	4:45
WESTERN AV S/O VERNON AV -CENTRAL-	HW TU	09-18-84	TOTAL	25683	7:15	5:00
			NORTH	13028	7:15	4:15
			SOUTH	12655	11:15	5:00
WESTERN AV AT 3RD ST	HW TH	02-09-84	TOTAL	36298	11:15	4:15
			NORTH	18484	11:15	6:45
			SOUTH	17814	7:15	11:30

L O C A T I O N		PHYS. DESCR	RG DY	DATE	DIR.	VOLUME	AM PEAK	PM PEAK
WESTERN AV AT 8TH ST		C00-3040-23	HW TH	03-15-84	TOTAL	38131	7:45	1:30
					NORTH	18527	7:45	5:15
					SOUTH	19604	11:15	1:45
WESTERN AV AT 9TH ST-SAN PEDRO-		G06-4040-33	SR TU	02-28-84	TOTAL	18977	7:00	5:15
					NORTH	9376	7:00	4:45
					SOUTH	9601	11:15	5:15
WESTERN AV S/O 20TH ST		C00-2828-23	CR MO	06-18-84	TOTAL	47159	11:15	4:45
					NORTH	27133	10:30	4:45
					SOUTH	20026	11:15	4:30
WESTERN AV AT 25TH ST SAN PEDRO		C00-4036-33	SR MO	02-27-84	TOTAL	7653	11:15	5:15
					NORTH	2263	11:00	5:30
					SOUTH	5390	11:15	5:00
WESTERN AV E/O 54TH ST		B00-1820-10	SR TH	07-12-84	TOTAL	10821	7:30	4:30
					EAST	5364	7:30	4:15
					WEST	5457	8:00	4:45
WESTERN AV AT 89TH ST			SR FR	01-06-84	TOTAL	19850	* MANUAL COUNT	
					NORTH	10025	7:30	4:45
					SOUTH	9825	7:45	5:00
WESTERN AV AT 92ND ST			SR MO	12-17-84	TOTAL	20190	* MANUAL COUNT	
					NORTH	10657	7:15	4:30
					SOUTH	9533	7:15	5:00
WESTERN AV AT 186TH ST		C00-4040-33	SR WE	01-25-84	TOTAL	28483	11:15	4:30
					NORTH	15002	7:15	3:15
					SOUTH	13481	11:15	4:45
WESTERN AV AT 186TH ST			SR TH	01-26-84	TOTAL	28224	* MANUAL COUNT	
					NORTH	14978	7:15	4:30
					SOUTH	13246	7:30	5:00
WESTERN AV AT 190TH ST			SR FR	04-06-84	TOTAL	30843	* MANUAL COUNT	
					NORTH	12779	7:00	3:30
					SOUTH	18064	7:45	4:30
WESTGATE AV AT IOWA AV			WR MO	11-26-84	TOTAL	2386	* MANUAL COUNT	
					NORTH	1287	7:30	4:45
					SOUTH	1099	7:30	4:30
WESTLAKE AV AT 11TH ST		A00-1818-11	CR FR	06-01-84	TOTAL	2342	8:00	4:45
					NORTH	1220	8:00	4:00
					SOUTH	1122	11:15	4:30
WESTLAKE AV AT 11TH ST			CR FR	08-17-84	TOTAL	1312	* MANUAL COUNT	
					NORTH	596	7:45	4:00
					SOUTH	716	8:15	3:00

T-45

L O C A T I O N

VOLUME COUNT SUMMARY

FROM 1/ 1/84 TO 12/31/84

PHYS. DESCR	RG DY	DATE	DIP.	VOLUME	AM PEAK	PM PEAK
WESTMONT DR W/O GAFFEY ST	SR TU	06-19-84	TOTAL	9664	7:15	4:45
			EAST	4729	7:00	12:45
			WEST	4735	11:15	4:45
WESTMONT DR AT STONEWOOD CT	SR TU	06-19-84	TOTAL	11292	11:15	5:15
			EAST	7204	11:15	5:15
			WEST	4088	11:15	5:00
WESTMONT DR AT STONEWOOD CT	SR TU	07-10-84	TOTAL	8192	*	MANUAL COUNT
			EAST	4237	7:15	5:00
			WEST	3955	7:30	4:45
WESTWOOD BL S/O COVENTRY PL	WR WE	06-06-84	TOTAL	18230	7:30	5:00
			NORTH	8751	7:30	5:00
			SOUTH	9479	11:15	5:15
WESTWOOD BL AT PICO BL	WR FR	02-10-84	TOTAL	23507	7:45	5:00
			NORTH	11232	8:00	5:00
			SOUTH	12275	11:15	5:00
WESTWOOD BL AT PICO BL	WR TH	06-28-84	TOTAL	21690	7:30	4:45
			NORTH	9511	7:30	4:00
			SOUTH	12179	11:15	4:45
WESTWOOD BL S/O SANTA MONICA BL	WR TU	07-31-84	TOTAL	26746	11:15	12:00
			NORTH	12845	11:15	5:00
			SOUTH	13901	11:15	12:00
WESTWOOD BL S/O SANTA MONICA BL S/RDWAY	WR FR	09-21-84	TOTAL	29442	11:15	4:45
			NORTH	14267	7:45	4:15
			SOUTH	15175	11:15	4:45
WESTWOOD BL N/O WILSHIRE BL	WR MO	09-24-84	TOTAL	32998	11:15	5:15
			NORTH	17701	7:45	5:45
			SOUTH	15297	10:30	4:15
WEYMOUTH AV S/O 5TH ST -SAN PEDRO-	SR MO	07-02-84	TOTAL	14290	11:15	5:00
			NORTH	7320	11:15	5:00
			SOUTH	6970	11:15	5:15
WHITE OAK AV S/O NORDHOFF ST	WV TU	03-20-84	TOTAL	986	7:00	2:45
			NORTH	234	7:30	9:45
			SOUTH	752	7:00	6:30
WHITE OAK AV S/O SHERMAN WY	WV TH	11-01-84	TOTAL	18003	7:00	5:15
			NORTH	8526	7:30	5:15
			SOUTH	9477	7:00	4:45
WHITE OAK AV AT VICTORY BL	WV MO	03-12-84	TOTAL	22925	7:30	5:00
			NORTH	12899	7:30	5:00
			SOUTH	10026	7:30	5:00

T-45

L O C A T I O N

WHITSETT AV
AT RIVERSIDE DR --VALLEY--

WHITSETT AV
AT SHERMAN WY

WHITSETT AV
S/O SHERMAN WY

WHITSETT AV
AT VENTURA BL

WHITTIER BL
AT EUCLID AV

WHITWORTH DR
AT LAPEER DR

WILBUR AV
AT DEVONSHIRE ST

WILBUR AV
N/O DEVONSHIRE ST

WILBUR AV
S/O SHERMAN WY

WILDE ST
AT CENTRAL AV

WILKINS AV-JOG AT WARNALL-
AT COMSTOCK AV

WILLOUGHBY AV
AT HARPER AV

WILLOUGHBY AV
AT MARTEL AV

VOLUME COUNT SUMMARY

PHYS. DESCR RG DY DATE DIR. VOLUME AM PEAK PM PEAK

C00-4035-33 EV TH 08-09-84 TOTAL 15665 8:15 1105 5:00 1418
NORTH 7095 11:15 399 5:00 777
SOUTH 8570 8:15 815 4:30 657

C00-3540-23 EV WE 01-04-84 TOTAL 12537 7:15 1023 4:30 961
NORTH 3198 11:15 218 12:15 276
SOUTH 9339 7:15 939 4:30 717

C00-3030-22 EV TU 10-16-84 TOTAL 13884 7:30 1131 4:30 1348
NORTH 7371 7:15 570 4:30 730
SOUTH 6513 7:30 573 4:30 618

EV TH 12-06-84 * MANUAL COUNT
TOTAL 10760
NORTH 3243 7:30 213 5:00 328
SOUTH 7517 7:45 743 4:15 529

C00-3530-33 CR TU 01-31-84 TOTAL 16700 7:30 1568 4:45 1488
EAST 8565 7:15 602 4:45 990
WEST 8135 7:00 1034 4:45 498

WR WE 05-02-84 * MANUAL COUNT
TOTAL 2443
EAST 1012 8:15 116 4:15 84
WEST 1431 8:00 133 4:30 126

C00-4040-33 WV TH 08-16-84 TOTAL 9367 7:30 795 5:00 1040
NORTH 4511 11:15 251 5:00 723
SOUTH 4856 7:30 624 6:00 351

C00-3040-23 WV TH 08-30-84 TOTAL 10155 7:30 862 5:00 1114
NORTH 4990 11:15 273 5:00 757
SOUTH 5165 7:30 695 5:45 402

C00-4030-32 WV WE 10-31-84 TOTAL 14876 7:30 1436 4:45 1571
NORTH 8087 7:15 713 4:45 983
SOUTH 6789 7:30 742 5:00 606

CR WE 05-16-84 * MANUAL COUNT
TOTAL 730
EAST 498 7:15 34 3:15 65
WEST 232 8:30 14 3:00 41

WR TH 07-12-84 * MANUAL COUNT
TOTAL 295
EAST 145 7:30 15 4:00 14
WEST 150 8:30 15 3:00 13

A00-1817-11 HW MO 02-27-84 TOTAL 5582 8:15 443 5:00 659
EAST 2755 11:15 251 5:00 386
WEST 2827 8:15 280 4:45 284

C00-2020-11 CR WE 09-05-84 TOTAL 5254 11:15 340 5:15 518
EAST 2445 9:00 188 4:15 237
WEST 2809 11:15 175 5:15 307

T-45

L O C A T I O N

VOLUME COUNT SUMMARY

FROM 1/ 1/84 TO 12/31/84

PHYS. DESCR RG DY DATE DIR. VOLUME AM PEAK PM PEAK

WILLOUGHBY AV
AT SEWARD STB00-1717-11 HW MO 11-19-84
TOTAL 8201 11:15 554 4:15 822
EAST 4547 8:15 307 4:15 522
WEST 3654 11:15 277 3:15 348WILLOUGHBY AV
AT VINE STHW WE 10-24-84 *
TOTAL 7061 *
EAST 3508 8:15 201 3:15 389
WEST 3553 8:15 198 4:45 394WILL ROGERS ST
E/O SEPULVEDA BLA00-3030-11 WR WE 02-01-84
TOTAL 6983 11:15 581 4:30 647
EAST 2783 11:15 230 12:45 278
WEST 4200 11:15 351 4:30 421WILMINGTON AV
AT CENTURY BLC00-2217-11 SR TU 12-04-84
TOTAL 4296 11:15 240 3:45 401
NORTH 3004 7:45 189 3:45 288
SOUTH 1292 11:15 67 3:45 113WILMINGTON BL
AT ANAHEIM STC00-3030-23 SR MO 04-23-84
TOTAL 10097 7:00 917 3:45 733
NORTH 3815 6:45 263 4:15 332
SOUTH 6282 7:00 669 6:30 473WILMINGTON BL
AT ANAHEIM STSR FR 04-27-84
TOTAL 8100 *
NORTH 3682 7:15 248 4:15 352
SOUTH 4418 7:15 281 4:30 439WILMINGTON BL
AT C STSR MO 08-27-84
TOTAL 2667 *
NORTH 947 7:15 53 4:00 119
SOUTH 1720 7:00 169 3:45 150WILMINGTON BL
AT C STC00-2828-22 SR TU 11-13-84
TOTAL 3274 7:00 271 4:00 316
NORTH 1132 11:15 96 4:00 163
SOUTH 2142 7:00 203 4:45 175WILMINGTON BL
AT LOMITA BLSR TH 04-19-84
TOTAL 12541 *
NORTH 4878 7:00 402 4:30 465
SOUTH 7663 7:15 470 3:30 746WILMINGTON BL
AT LOMITA BLC00-3040-22 SR TU 04-24-84
TOTAL 12904 6:45 1010 3:30 1191
NORTH 5933 6:45 506 4:15 455
SOUTH 6971 6:45 504 3:15 742WILMINGTON BL
AT PACIFIC COAST HWYSR WE 04-11-84 *
TOTAL 13540 *
NORTH 6580 7:15 521 4:00 567
SOUTH 6960 7:45 509 4:00 638WILMINGTON BL
AT PACIFIC COAST HWYC00-3033-33 SR TU 04-24-84
TOTAL 14439 7:30 979 3:45 1239
NORTH 7286 7:00 504 4:15 577
SOUTH 7153 7:30 486 3:30 693WILSHIRE BL
AT ALVARADO STC00-3530-22 HW TU 03-27-84
TOTAL 22375 7:45 2909 4:45 1868
EAST 11564 7:45 2305 4:30 797
WEST 10811 11:15 783 4:45 1086

T-45

L O C A T I O N

VOLUME COUNT SUMMARY FROM 1/ 1/84 TO 12/31/84

PM PEAK

AM PEAK

DIR. VOLUME

DATE

RG DY

PHYS. DESCR

CR FR

CR SA

CR SU

WR MO

WR TH

WR TU

WR TU

WILSHIRE BL
W/O ALVARADO ST

C00-3332-22 CR FR 03-30-84

TOTAL 23738 11:15 1613 4:15 1760
EAST 11208 7:45 821 3:45 836
WEST 12530 11:15 829 4:45 965

WILSHIRE BL
W/O ALVARADO ST

C00-3332-22 CR SA 03-31-84

TOTAL 15680 11:15 1169 11:45 1192
EAST 8297 11:15 601 3:30 613
WEST 7383 11:15 568 12:00 615

WILSHIRE BL
W/O ALVARADO ST

C00-3332-22 CR SU 04-01-84

TOTAL 12521 11:15 851 2:15 1130
EAST 6615 11:15 405 4:30 562
WEST 5906 10:45 486 2:15 570

WILSHIRE BL
AT BARRY AV

WR MO 05-21-84

TOTAL 43044 * MANUAL COUNT
EAST 22374 7:45 2022 5:00 1609
WEST 20670 7:45 1467 5:00 1862

WILSHIRE BL
AT BEVERLY GLEN BL

C00-4343-44 WR TH 02-09-84

TOTAL 57201 8:15 3655 5:00 4228
EAST 30490 8:15 2170 2:30 2181
WEST 26711 11:15 1536 5:45 2190

WILSHIRE BL
AT BEVERLY GLEN BL

C00-4343-44 WR TU 04-17-84

TOTAL 59503 11:15 3614 5:00 4332
EAST 34302 11:15 2079 5:00 2292
WEST 25201 11:15 1535 5:45 2092

WILSHIRE BL
AT BEVERLY GLEN BL

WR TU 07-17-84

TOTAL 49119 * MANUAL COUNT
EAST 26505 8:30 2065 5:00 2093
WEST 22614 8:00 1465 5:00 2213

WILSHIRE BL
E/O BEVERLY GLEN BL

C00-3242-34 WR TU 07-31-84

TOTAL 52987 11:15 3163 5:00 3817
EAST 28722 8:15 2099 5:00 1939
WEST 24265 11:15 1406 5:15 1885

WILSHIRE BL
AT BUNDY DR

C00-4040-43 WR TH 03-29-84

TOTAL 41117 11:15 2466 4:45 3015
EAST 21486 11:15 1302 3:00 1525
WEST 19631 11:15 1164 5:15 1537

WILSHIRE BL
AT COMSTOCK AV

WR MO 10-15-84

TOTAL 51793 * MANUAL COUNT
EAST 26489 8:15 2404 4:30 2080
WEST 25304 7:45 1706 5:00 2508

WILSHIRE BL
AT CRENSHAW BL

HW MO 01-23-84

TOTAL 32706 * MANUAL COUNT
EAST 17025 7:45 1334 5:00 1439
WEST 15681 7:45 1103 5:00 1470

WILSHIRE BL
AT CRENSHAW BL

D12-3343-34 HW TU 02-21-84

TOTAL 32244 8:00 2460 4:45 2248
EAST 19010 7:30 1351 4:45 1421
WEST 13234 8:00 1206 12:00 1005

WILSHIRE BL
AT FAIRFAX AV

C00-4530-43 HW TH 01-12-84

TOTAL 30565 11:15 2348 5:00 2872
EAST 16210 11:15 1225 5:00 1564
WEST 14355 11:15 1123 5:00 1308

T-45

L O C A T I O N

VOLUME COUNT SUMMARY FROM 1/ 1/84 TO 12/31/84

PHYS. DESCR	RG DY	DATE	DIR.	VOLUME	AM PEAK	PM PEAK
WILSHIRE BL W/O FIGUEROA ST	CR FR	08-03-84	TOTAL	15561	7:30 1383	4:30 1380
			EAST	7128	7:30 844	4:15 822
			WEST	8433	11:15 599	1:30 618
WILSHIRE BL W/O FIGUEROA ST	CR WE	09-18-84	TOTAL	21352	7:45 1551	4:30 1833
			EAST	12327	8:15 944	11:30 909
			WEST	9025	10:00 669	4:30 932
WILSHIRE BL W/O FIGUEROA ST	CR WE	10-03-84	TOTAL	23636	8:00 1854	4:30 1870
			EAST	14679	8:00 1155	4:15 1225
			WEST	8957	7:45 708	5:00 701
WILSHIRE BL AT GLENDON AV	WR TH	07-19-84	TOTAL	51955	11:00 3279	6:45 3468
			EAST	22373	10:15 1643	6:45 1672
			WEST	29582	11:15 1714	6:15 1875
WILSHIRE BL AT HIGHLAND AV	HW TU	01-10-84	TOTAL	35486	8:00 2360	4:45 3349
			EAST	19951	8:00 1348	5:00 1954
			WEST	15535	11:15 1112	4:45 1407
WILSHIRE BL AT KENMORE AV	HW TH	01-26-84	TOTAL	34264	* MANUAL COUNT	
			EAST	17448	7:30 492	4:45 1374
			WEST	16816	8:45 980	5:00 1630
WILSHIRE BL AT LA BREA AV	HW TU	03-13-84	TOTAL	26084	11:15 2087	1:45 2206
			EAST	11670	11:15 1090	1:45 1133
			WEST	14414	11:15 997	5:00 1198
WILSHIRE BL AT ORANGE GROVE AV -JOG MR OGDEN-	HW MO	07-09-84	TOTAL	25022	* MANUAL COUNT	
			EAST	12920	8:00 939	5:00 1307
			WEST	12102	8:00 734	5:00 1270
WILSHIRE BL AT ROSSMORE AV	HW TH	01-05-84	TOTAL	28749	11:15 2058	5:15 2471
			EAST	11792	8:45 969	3:00 889
			WEST	16957	11:15 1166	5:00 1646
WILSHIRE BL W/O SAN VICENTE BL -BEV HILLS-	HW FR	04-13-84	TOTAL	29540	11:15 2006	5:00 2432
			EAST	18017	11:15 1270	5:00 1495
			WEST	11523	8:15 890	5:00 937
WILSHIRE BL AT STANLEY AV	HW TH	09-27-84	TOTAL	28375	11:15 1998	5:00 2280
			EAST	13708	10:30 987	5:00 1181
			WEST	14667	11:15 1067	11:30 1102
WILSHIRE BL W/O VETERAN AV	WR TU	02-07-84	TOTAL	106297	11:15 6663	4:00 7250
			EAST	50020	8:00 4411	11:30 3289
			WEST	56277	11:15 3410	4:15 4469
WILSHIRE BL W/O VETERAN AV	WR TU	07-31-84	TOTAL	93027	11:15 5464	5:15 5989
			EAST	47508	8:00 3536	1:30 3217
			WEST	45519	11:15 2618	5:15 3275

T-45

L O C A T I O N

VOLUME COUNT SUMMARY FROM 1/ 1/84 TO 12/31/84

PHYS. DESCR	RG DY	DATE	DIR.	VOLUME	AM PEAK	PM PEAK
WILSHIRE BL W/O VETERAN AV	WR MO	09-24-84	TOTAL	105788	11:15	5:15
			EAST	49174	8:00	11:30
			WEST	56614	11:15	5:00
WILSHIRE BL AT WELLESLEY AV	WR MO	12-03-84	TOTAL	35893	*	MANUAL COUNT
			EAST	18633	7:45	5:00
			WEST	17260	8:45	5:00
WILSHIRE BL E/O WESTERN AV	HW TU	07-17-84	TOTAL	33527	11:15	3:45
			EAST	17767	5:45	3:45
			WEST	15760	11:15	4:30
WILSHIRE BL W/O WESTWOOD BL	WR TU	07-31-84	TOTAL	68593	11:15	4:45
			EAST	37372	8:00	1:30
			WEST	31221	11:15	5:15
WILSHIRE BL W/O WESTWOOD BL	WR MO	09-24-84	TOTAL	64016	11:15	3:00
			EAST	33195	9:15	11:45
			WEST	30821	11:15	6:00
WILTON PL S/O BEVERLY BL	HW WE	02-08-84	TOTAL	16269	8:15	5:15
			NORTH	9217	8:15	5:15
			SOUTH	7052	8:15	5:00
WILTON PL AT HOLLYWOOD BL	HW FR	03-23-84	TOTAL	11707	11:15	6:15
			NORTH	8250	11:15	6:15
			SOUTH	3457	7:45	4:45
WILTON PL AT LA MIRADA AV	HW TU	04-10-84	TOTAL	18101	7:30	5:00
			NORTH	10186	7:30	4:45
			SOUTH	7915	7:30	4:30
WILTON PL AT 3RD ST	HW TH	02-09-84	TOTAL	18698	7:30	4:45
			NORTH	10449	7:30	4:45
			SOUTH	8249	7:30	5:00
WINDSOR BL-JDG NR IRVING BL- AT MELROSE AV	HW TH	10-18-84	TOTAL	1783	*	MANUAL COUNT
			NORTH	1017	8:15	4:00
			SOUTH	766	9:00	5:00
WINDWARD AV AT PACIFIC AV -VENICE-	WR FR	12-14-84	TOTAL	4421	11:15	2:00
			EAST	1446	11:15	4:15
			WEST	2975	11:15	2:00
WINNETKA AV AT ARMINA ST	WV MO	06-18-84	TOTAL	26315	7:15	4:45
			NORTH	13675	7:15	4:45
			SOUTH	12640	7:15	4:45
WINNETKA AV AT VENTURA BL	WV WE	05-09-84	TOTAL	15077	7:30	5:15
			NORTH	5505	7:15	2:45
			SOUTH	9572	7:45	5:15

T-45

L O C A T I O N

VOLUME COUNT SUMMARY

FROM 1/ 1/84 TO 12/31/84

PHYS. DESCR RG DY DATE DIR. VOLUME AM PEAK PM PEAK

WINNETKA AV AT VENTURA BL	WV	MO	11-26-84	TOTAL	24692	*	MANUAL COUNT		
				NORTH	11211		7:30	924	5:00
				SOUTH	13481		7:30	1242	3:00
									983
									1001
WINNETKA AV AT VENTURA FWY	WV	TU	12-04-84	TOTAL	26054	*	MANUAL COUNT		
				NORTH	10744		7:30	681	4:45
				SOUTH	15310		7:30	1270	3:00
									954
									1157
WINNETKA AV AT VICTORY BL	WV	TH	05-24-84	TOTAL	29721		7:30	2222	5:00
				NORTH	14437		7:30	1449	5:30
				SOUTH	15284		11:15	971	5:00
									2321
									1032
WINSTON ST E/O LOS ANGELES ST	CR	WE	10-17-84	TOTAL	1689		11:15	178	12:00
				EAST	954		11:15	106	12:00
				WEST	735		11:15	72	12:15
									88
WONDER VIEW DR N/O LAKERIDGE PL	HW	TH	03-15-84	TOTAL	851		8:30	68	5:00
				NORTH	236		11:15	6	5:15
				SOUTH	615		8:30	57	5:00
									87
									34
									54
WONDER VIEW DR N/O LAKERIDGE PL	HW	FR	03-16-84	TOTAL	870		7:45	80	4:15
				NORTH	239		11:15	12	4:15
				SOUTH	631		7:45	68	4:15
									96
									31
									65
WONDER VIEW DR N/O LAKERIDGE PL	HW	SA	03-17-84	TOTAL	806		10:30	62	4:45
				NORTH	221		10:45	16	5:00
				SOUTH	585		10:30	49	4:45
									81
									28
									58
WONDER VIEW DR N/O LAKERIDGE PL	HW	SU	03-18-84	TOTAL	610		10:15	38	1:45
				NORTH	195		11:15	8	3:15
				SOUTH	415		10:15	31	1:45
									74
									33
									65
WONDER VIEW DR N/O LAKERIDGE PL	HW	MO	03-19-84	TOTAL	766		8:15	69	4:00
				NORTH	248		8:45	18	6:00
				SOUTH	518		8:15	55	4:00
									75
									37
									51
WONDER VIEW DR N/O LAKERIDGE PL	HW	TU	03-20-84	TOTAL	731		7:45	70	5:30
				NORTH	210		10:00	16	5:15
				SOUTH	521		7:45	63	5:30
									75
									26
									50
WONDER VIEW DR N/O LAKERIDGE PL	HW	WE	03-21-84	TOTAL	819		7:30	61	5:00
				NORTH	247		6:30	15	5:00
				SOUTH	572		10:15	51	6:15
									72
									32
									43
WOODBIDGE ST AT BAKMAN AV	EV	WE	12-05-84	TOTAL	335	*	MANUAL COUNT		
				EAST	249		9:00	12	4:45
				WEST	86		7:00	6	4:45
									27
									11
WOODCLIFF RD N/O MULHOLLAND DR	EV	FR	11-16-84	TOTAL	3618		7:30	620	5:15
				NORTH	1382		7:30	57	5:15
				SOUTH	2236		7:30	563	6:00
									509
									408
									102

T-45

L O C A T I O N

VOLUME COUNT SUMMARY

FROM 1/ 1/84 TO 12/31/84

PHYS. DESCR	RG DY	DATE	DIR.	VOLUME	AM PEAK	PM PEAK
WOODLAKE AV AT COHASSET ST	B00-3035-11	WV WE	10-24-84	TOTAL NORTH SOUTH	7076 7:30 11:15 239 7:30 353	571 3:00 607 5:00 334
WOODLAKE AV AT LEONORA DR	B00-1414-11	WV WE	09-12-84	TOTAL NORTH SOUTH	4455 7:30 11:15 125 7:30 245	353 4:45 276 4:15 168
WOODLEY AV AT DEVONSHIRE ST	C00-4040-33	WV MO	08-13-84	TOTAL NORTH SOUTH	11149 7:30 11:15 302 7:00 548	784 4:45 739 5:00 400
WOODLEY AV N/O DEVONSHIRE ST	C00-3540-22	WV TU	08-28-84	TOTAL NORTH SOUTH	11179 7:30 11:15 280 7:30 554	781 4:45 1150 4:45 722 431
WOODLEY AV AT ROSCOE BL	C00-4848-54	WV WE	03-14-84	TOTAL NORTH SOUTH	24594 7:30 11:15 1219 7:30 1201	1959 4:30 2823 4:30 2300 670
WOODLEY AV AT SATICOY ST	C00-3030-33	EV MO	07-09-84	TOTAL NORTH SOUTH	21255 7:15 7:00 1011 8:00 891	1785 5:00 1953 4:45 991 1037
WOODLEY AV S/O SHERMAN WY	C00-4030-32	WV TU	11-06-84	TOTAL NORTH SOUTH	22150 7:30 7:15 885 7:30 1226	2091 4:45 2184 5:00 1119 1072
WOODLEY AV AT VALLEY VISTA BL	B00-1215-11	WV WE	09-26-84	TOTAL NORTH SOUTH	1375 11:15 7:45 20 11:15 149	161 11:45 196 4:00 185 172
WOODLEY AV AT VANOWEN ST	C00-4040-33	WV WE	02-22-84	TOTAL NORTH SOUTH	32974 7:00 7:30 681 7:00 2248	2805 4:30 4116 5:00 875 3330
WOODMAN AV N/O DEVONSHIRE ST	C00-3045-13	EV FR	08-24-84	TOTAL NORTH SOUTH	9874 7:15 11:15 250 7:00 419	609 4:45 932 4:45 591 365
WOODMAN AV AT DEVONSHIRE ST	C00-4545-33	EV FR	08-24-84	TOTAL NORTH SOUTH	12612 7:00 11:15 379 7:00 419	738 4:45 1172 4:45 831 365
WOODMAN AV AT MOORPARK ST	EV TU	06-19-84	TOTAL	21762	* MANUAL COUNT	
			NORTH	8558	8:30	561
			SOUTH	13204	8:15	1058
WOODMAN AV AT NORDHOFF ST	C00-4046-33	EV TU	01-24-84	TOTAL NORTH SOUTH	20958 7:30 11:15 639 7:30 1194	1770 4:45 2024 4:45 1354 756

T-45

VOLUME COUNT SUMMARY

FROM 1/1/84 TO 12/31/84

L O C A T I O N

PHYS. DESCR RG DY DATE DIR. VOLUME AM PEAK PM PEAK

WOODMAN AV
AT NORDHOFF ST

EV TH 08-09-84

TOTAL 19071 *

NORTH 414

1308

SOUTH 8969

7:30 877

3:30 694

WOODMAN AV
AT RIVERSIDE DR -VALLEY-

EV WE 08-08-84

TOTAL 28082

NORTH 1786

1989

SOUTH 14829

11:15 977

1134

SOUTH 13253

8:00 1127

855

WOODMAN AV
AT ROSCOE BL

EV TH 02-16-84

TOTAL 31017

NORTH 2272

2759

SOUTH 15204

11:15 984

1608

SOUTH 15813

7:30 1559

1186

WOODMAN AV
AT ROSCOE BL

EV MO 08-13-84

TOTAL 27649 *

NORTH 659

1587

SOUTH 13904

7:30 1257

993

SOUTH 13745

7:15 1368

1244

WOODMAN AV
AT SHERMAN WY

EV TU 01-03-84

TOTAL 28887

NORTH 2122

2426

SOUTH 12781

11:15 827

1197

SOUTH 16106

7:45 1324

1244

WOODMAN AV
AT SHERMAN WY

EV TU 08-07-84

TOTAL 29381 *

NORTH 740

1231

SOUTH 12720

7:30 1324

1358

WOODMAN AV
S/O SHERMAN WY

EV TH 11-08-84

TOTAL 29555

NORTH 2182

2572

SOUTH 14376

11:15 869

1302

SOUTH 15179

7:45 1327

1270

WOODROW WILSON DR
AT MONTCALM AV --JOG NR PYRAMID-

EV TU 07-17-84

TOTAL 711 *

EAST 387

32

WEST 324

8:30 40

37

WRIGHTWOOD DR
N/O MULHOLLAND DR

EV TH 11-15-84

TOTAL 1198

NORTH 148

129

SOUTH 584

7:45 43

91

SOUTH 614

8:15 105

59

YARMOUTH AV
AT VENTURA BL

WV WE 07-25-84

TOTAL 2312

NORTH 123

188

SOUTH 1476

7:45 111

127

SOUTH 836

11:15 61

84

YARMOUTH AV
AT VENTURA BL

WV WE 10-17-84

TOTAL 1620 *

NORTH 100

89

SOUTH 509

7:30 42

50

YBARRA RD
AT TOPANGA CANYON BL

WV TH 07-28-84

TOTAL 883

NORTH 74

147

EAST 413

10:15 31

34

WEST 470

7:45 48

121

YELLOWSTONE ST
AT HATFIELD PL

CR FR 05-11-84

TOTAL 1912 *

NORTH 136

102

SOUTH 1066

7:45 55

79

SOUTH 846

7:30 45

79

T-45

L O C A T I O N

VOLUME COUNT SUMMARY

FROM 1/ 1/84 TO 12/31/84

PHYS. DESCR RG DY DATE DIR. VOLUME AM PEAK PM PEAK

YOLANDA AV
AT HATTERAS ST

TOTAL 1672 7:15 129 4:45 173
NORTH 1034 7:30 86 4:45 88
SOUTH 638 11:15 45 4:45 85

YOLANDA AV
AT HATTERAS ST

TOTAL 1139 * MANUAL COUNT
NORTH 714 7:30 70 5:00 52
SOUTH 425 9:00 25 5:00 70

YOLANDA AV
AT RAYEN ST

TOTAL 1001 11:15 80 4:45 142
NORTH 564 11:15 51 4:45 93
SOUTH 437 7:45 46 4:45 49

YOLANDA AV
AT RAYEN ST

TOTAL 1045 * MANUAL COUNT
NORTH 564 7:30 38 5:00 87
SOUTH 481 7:00 36 3:30 49

YORK BL
AT ARMADALE AV

TOTAL 20235 7:30 1420 4:45 1761
EAST 10128 11:15 548 4:45 1028
WEST 10107 7:30 925 3:15 752

YORK BL
AT EAGLE ROCK BL

TOTAL 12012 7:30 979 5:00 927
EAST 3186 8:00 190 4:30 303
WEST 8826 7:30 791 5:00 629

YORK BL
W/O FIGUEROA ST

TOTAL 17510 10:45 1017 4:30 1360
EAST 8590 11:15 486 6:00 652
WEST 8920 10:45 551 4:30 720

YORK BL
AT SAN PASCUAL AV

TOTAL 12099 * MANUAL COUNT
EAST 7085 7:30 408 5:00 733
WEST 5014 7:30 387 5:00 581

YORK BL
AT VALLE VISTA DR

TOTAL 9845 * MANUAL COUNT
EAST 6142 7:15 347 4:45 629
WEST 3703 7:30 375 5:00 352

YORK BL
AT VERDUGO RD

TOTAL 9449 8:00 628 4:45 822
EAST 4274 7:00 319 4:45 387
WEST 5175 8:00 365 4:30 442

YORK BL
AT AVENUE 42

TOTAL 12222 7:30 992 5:00 1129
EAST 7988 7:30 554 5:00 807
WEST 4234 7:30 438 4:45 328

YORK BL
AT AVENUE 50

TOTAL 18661 7:15 1177 4:45 1582
EAST 9275 11:15 525 4:45 922
WEST 9386 7:15 727 4:30 665

YORK BL
AT AVENUE 64

TOTAL 16073 7:00 1088 5:00 1288
EAST 7198 7:00 519 5:00 575
WEST 8875 7:00 569 5:00 713

T-45

L O C A T I O N

YORK BL
AT AVENUE 66 -JOG NR AVENUE 65-

YOSEMITE DR
AT EAGLE ROCK BL

YOSEMITE DR
AT EAGLE ROCK BL

YOSEMITE DR
W/O FIGUEROA ST

YUCCA ST
AT CAHUENGA BL

ZELZAH AV
N/O DEVONSHIRE ST

ZELZAH AV
AT LASSEN ST

ZELZAH AV
AT MAGNOLIA BL

ZELZAH AV
AT MAGNOLIA BL

AVENUE 33
AT DIVISION ST

AVENUE 33
N/O GRIFFIN AV

AVENUE 41
AT FIGUEROA ST

AVENUE 42
AT YORK BL

VOLUME COUNT SUMMARY FROM 1/ 1/84 TO 12/31/84

PHYS. DESCR	RG DY	DATE	DIR.	VOLUME	AM PEAK	PM PEAK
	CR TH	09-27-84	TOTAL	15316 *		
			EAST	8027	7:15	4:45
			WEST	7289	7:30	5:00
					MANUAL COUNT	1122
						640
C00-2020-22	CR TH	10-11-84	TOTAL	7162	7:30	4:30
			EAST	2776	7:30	4:45
			WEST	4386	7:30	2:45
					MANUAL COUNT	606
						263
						373
	CR FR	11-09-84	TOTAL	5611 *		
			EAST	2949	7:30	4:45
			WEST	2662	7:30	4:15
					MANUAL COUNT	298
						226
B00-2020-11	CR WE	05-09-84	TOTAL	5623	7:30	4:45
			EAST	2868	7:30	4:45
			WEST	2755	7:30	4:30
					MANUAL COUNT	489
						227
						266
C00-1633-13	HW TH	11-29-84	TOTAL	6739	11:15	5:15
			EAST	2577	11:15	5:45
			WEST	4162	11:15	5:15
					MANUAL COUNT	884
						266
						639
300-3040-23	WV WE	08-29-84	TOTAL	12301	8:15	5:00
			NORTH	5430	11:15	5:00
			SOUTH	6871	8:15	5:00
					MANUAL COUNT	1206
						669
						537
C00-3038-33	WV TU	03-20-84	TOTAL	14994	7:30	5:15
			NORTH	7998	11:15	5:15
			SOUTH	6996	7:30	3:00
					MANUAL COUNT	1255
						785
						528
100-1818-11	WV MO	01-30-84	TOTAL	4148	8:15	4:30
			NORTH	2405	11:15	4:30
			SOUTH	1743	8:00	4:30
					MANUAL COUNT	419
						276
						143
	WV WE	02-15-84	TOTAL	3439 *		
			NORTH	1750	8:45	4:45
			SOUTH	1689	8:00	3:00
					MANUAL COUNT	227
						129
	CR FR	10-26-84	TOTAL	1019 *		
			NORTH	420	7:15	5:00
			SOUTH	599	7:45	4:45
					MANUAL COUNT	33
						66
B00-2020-11	CR MO	05-14-84	TOTAL	6954	7:15	4:30
			NORTH	3480	7:15	4:30
			SOUTH	3474	7:00	2:00
					MANUAL COUNT	589
						395
						222
	CR FR	12-14-84	TOTAL	370 *		
			EAST	145	7:00	5:00
			WEST	225	7:30	4:45
					MANUAL COUNT	11
						26
100-2214-11	CR TU	05-15-84	TOTAL	4432	7:30	4:30
			NORTH	3894	7:30	4:30
			SOUTH	538	7:15	4:45
					MANUAL COUNT	427
						383
						45

L O C A T I O N

PHYS. DESCR RG DY DATE DIR. VOLUME AM PEAK PM PEAK

AVENUE 43 AT GLENALBYN DR	CR MO	05-07-84	TOTAL	152 *	MANUAL COUNT	
			EAST	54	7:00	6
			WEST	98	9:00	6
AVENUE 50 AT SAN MARCOS PL	CR TU	12-11-84	TOTAL	10973 *	MANUAL COUNT	
			EAST	5745	7:30	498
			WEST	5228	7:30	359
AVENUE 50 AT YORR BL	CR MO	08-20-84	TOTAL	3834	11:15	222
			NORTH	2682	11:15	165
			SOUTH	1152	7:00	113
AVENUE 60 -JOG NR AVE 59- E/O FIGUEROA ST	CR TU	08-21-84	TOTAL	10023	10:45	575
			EAST	5254	10:30	296
			WEST	4769	11:15	289
AVENUE 60 AT MONTEREY RD	CR TU	08-21-84	TOTAL	8149	7:30	486
			EAST	4560	7:30	249
			WEST	3589	7:30	237
AVENUE 60 E/O PASADENA FWY	CR TH	05-01-84	TOTAL	11493	7:30	915
			EAST	5019	7:15	424
			WEST	6474	7:30	507
AVENUE 64 AT CHURCH ST JOG NR ADELAIDE PL	CR MO	03-05-84	TOTAL	7346	7:15	783
			NORTH	3792	7:30	358
			SOUTH	3554	6:45	473
AVENUE 64 N/O YORK BL	CR FR	07-13-84	TOTAL	11060	6:45	733
			NORTH	5340	6:45	237
			SOUTH	5720	6:30	501
AVENUE 64 AT YORR BL	CR MO	08-20-84	TOTAL	11659	6:45	769
			NORTH	6448	11:15	281
			SOUTH	5211	6:45	549
AVENUE 64 AT CL N/O CHURCH ST	CR FR	05-04-84	TOTAL	8184 *	MANUAL COUNT	
			NORTH	3884	7:15	332
			SOUTH	4300	7:15	427
AVENUE 66 -JOG NR AVENUE 65- AT YORR BL	CR TH	09-27-84	TOTAL	1768 *	MANUAL COUNT	
			NORTH	462	7:00	45
			SOUTH	1306	7:30	155
1ST ST W/O ANDERSON ST	CR WE	06-13-84	TOTAL	13670	7:00	1733
			EAST	4266	10:45	276
			WEST	9404	7:00	1579
1ST ST AT BEAUDRY AV	CR TU	02-14-84	TOTAL	22353	7:30	1790
			EAST	8638	7:15	1142
			WEST	13715	11:15	751

Y-45

L O C A T I O N

VOLUME COUNT SUMMARY

FROM 1/ 1/84 TO 12/31/84

PHYS. DESCR RG DY DATE DIR. VOLUME AM PEAK PM PEAK

1ST ST AT BERENDO ST	HW FR	04-27-84	TOTAL 11192 *	7:15	MANUAL COUNT	4:30	654
			EAST 5679	8:00	397	4:45	633
			WEST 5513		379		
1ST ST AT BROADWAY -CENTRAL-	CR WE	07-25-84	TOTAL 26213	8:00	2105	4:30	2299
			EAST 12841	11:15	898	4:45	1264
			WEST 13372	8:00	1343	4:15	1060
1ST ST AT CENTRAL AV	CR FR	01-27-84	TOTAL 21866	7:15	1878	4:15	1884
			EAST 10565	11:15	678	4:30	1237
			WEST 11301	7:15	1465	5:30	737
1ST ST AT DEWAP RD	CR FR	03-09-84	TOTAL 26070 *	7:15	MANUAL COUNT		
			EAST 12485	7:15	1465	3:45	758
			WEST 13585	7:30	561	3:45	1696
1ST ST W/O FIGUEROA ST	CR FR	08-03-84	TOTAL 15539	7:00	1562	3:45	1455
			EAST 7998	7:00	1153	3:30	563
			WEST 7541	11:15	491	3:45	912
1ST ST W/O FIGUEROA ST	CR MO	09-17-84	TOTAL 21935	7:15	2369	4:30	2223
			EAST 12607	7:15	1857	3:45	910
			WEST 9328	11:15	581	4:30	1339
1ST ST AT GARDNER ST	HW WE	04-11-84	TOTAL 421	11:15	32	2:30	46
			EAST 29	6:30	1	5:45	6
			WEST 392	11:15	31	2:30	44
1ST ST AT HILL ST	CR WE	01-04-84	TOTAL 25224 *	8:00	MANUAL COUNT		
			EAST 14064	7:15	838	4:45	1436
			WEST 11160		1072	4:30	900
1ST ST AT HILL ST	CR TH	07-26-84	TOTAL 23793	8:00	1913	4:15	2215
			EAST 11598	11:15	883	4:15	1289
			WEST 12195	7:00	1175	4:00	935
1ST ST AT KENMORE AV	CR TU	03-06-84	TOTAL 7216	7:45	693	4:30	941
			EAST 2853	7:45	311	5:00	367
			WEST 4363	7:30	394	4:30	594
1ST ST AT KENMORE AV	HW TU	05-08-84	TOTAL 8250 *	7:30	MANUAL COUNT		
			EAST 3405	7:30	286	4:45	410
			WEST 4845	7:30	369	4:45	551
1ST ST E/O LOS ANGELES ST	CR FR	08-03-84	TOTAL 22257	7:15	1480	3:45	1719
			EAST 11592	11:15	730	3:45	1005
			WEST 10665	7:00	1055	3:30	718
1ST ST E/O LOS ANGELES ST	CR TU	09-18-84	TOTAL 22692	8:15	1819	4:30	1792
			EAST 10505	11:15	680	4:45	1116
			WEST 12187	8:15	1344	11:30	1058

T-45

L O C A T I O N

FROM 1/ 1/84 TO 12/31/84

VOLUME COUNT SUMMARY

PHYS. DESCR RG DY DATE DIR. VOLUME AM PEAK PM PEAK

1ST ST
E/O LOS ANGELES ST

C00-3048-24 CR WE 10-03-84 TOTAL 21538 7:45 1815 4:30 1947
EAST 10648 11:15 726 4:45 1225
WEST 10890 7:45 1301 3:30 761

1ST ST
AT SERRANO AV

A00-2020-11 HW TH 05-24-84 TOTAL 2502 8:00 163 4:30 282
EAST 1013 11:15 54 5:45 102
WEST 1439 8:00 114 4:30 203

1ST ST
AT SERRANO AV

HW TH 08-02-84 * MANUAL COUNT
EAST 1062 8:15 66 5:00 128
WEST 1003 7:45 66 4:45 111

1ST ST
AT SOTO ST

C00-2828-22 CR TU 01-31-84 TOTAL 13779 7:15 1199 3:45 1285
EAST 6881 11:15 426 3:45 816
WEST 6898 7:15 908 3:45 469

1ST ST
AT VAN NESS AV

HW FR 04-06-84 * MANUAL COUNT
EAST 324 8:00 15 5:00 41
WEST 535 8:00 51 4:15 61

1ST ST
AT GAFFEY ST

300-2018-21 SR TH 04-26-84 TOTAL 12318 10:45 902 12:00 959
EAST 8939 10:45 707 12:15 691
WEST 3379 11:15 243 4:00 316

1ST ST
AT GAFFEY ST

SR TU 11-20-84 * MANUAL COUNT
EAST 10868 7:30 1164 4:00 616
WEST 3254 7:15 265 4:00 275

1ST ST
AT PACIFIC AV -SAN PEDRO-

B00-2020-11 SR YU 05-01-84 TOTAL 4625 11:15 328 4:00 428
EAST 2524 11:00 186 3:15 227
WEST 2101 11:15 146 4:00 229

2ND ST
AT BENTON WY

A00-1616-11 CR MO 12-17-84 TOTAL 884 7:30 69 5:15 199
EAST 449 7:45 44 5:00 78
WEST 435 7:30 34 5:15 126

2ND ST
AT CENTRAL AV

C00-2020-22 CR FR 01-27-84 TOTAL 10439 11:15 990 12:00 1005
EAST 7342 11:15 782 4:30 771
WEST 3097 7:30 309 3:30 339

2ND ST
AT FIGUEROA ST

CR TH 07-19-84 * MANUAL COUNT
EAST 12245 7:30 1465 3:00 814
WEST 8337 7:45 429 4:45 1000

2ND ST
W/O FIGUEROA ST

C00-4020-42 CR FR 08-03-84 TOTAL 19536 6:45 1574 3:45 1682
EAST 11982 6:45 1213 3:15 753
WEST 7554 11:15 387 3:45 963

2ND ST
W/O FIGUEROA ST

C00-4035-42 CR TU 09-18-84 TOTAL 19161 7:15 1718 4:45 1888
EAST 11492 6:45 1333 3:15 794
WEST 7669 7:15 415 4:45 1168

T-45

L O C A T I O N

VOLUME COUNT SUMMARY

FROM 1/ 1/84 TO 12/31/84

PHYS. DESCR RG DY DATE DIR. VOLUME AM PEAK PM PEAK

2ND ST W/O FIGUEROA ST	CR TU	09-18-84	TOTAL	19161	7:15	1718	4:45	1888
			EAST	11492	6:45	1333	3:15	794
			WEST	7669	7:15	415	4:45	1168
2ND ST W/O FIGUEROA ST	CR WE	10-03-84	TOTAL	18954	7:15	1744	4:30	1878
			EAST	11940	7:15	1375	3:15	805
			WEST	7014	7:15	369	4:45	1140
2ND ST E/O LOS ANGELES ST	CR WE	10-03-84	TOTAL	10888	11:15	660	4:30	915
			EAST	5033	11:15	357	4:30	465
			WEST	5855	7:45	383	4:00	484
2ND ST AT MANSFIELD AV	HW TH	10-25-84	TOTAL	980	7:45	89	4:45	109
			EAST	554	10:30	66	4:30	68
			WEST	426	7:45	53	4:45	42
2ND ST AT VIRGIL AV	HW TU	05-01-84	TOTAL	1548	7:30	157	4:45	167
			EAST	862	7:30	85	4:45	87
			WEST	686	7:30	72	5:15	82
3RD AV AT PICO BL	HW MO	04-30-84	TOTAL	1434	8:15	92	7:00	129
			NORTH	772	8:30	62	7:15	88
			SOUTH	662	10:00	41	4:15	62
3RD AV AT PICO BL	HW TH	08-23-84	TOTAL	610	*	MANUAL COUNT		
			NORTH	387	8:15	30	4:00	38
			SOUTH	223	7:45	24	4:15	19
3RD AV AT 39TH ST	CR TU	05-29-84	TOTAL	1706	7:15	164	3:30	158
			NORTH	878	7:15	100	3:15	72
			SOUTH	828	7:00	65	3:30	96
3RD AV AT 39TH ST	HW TU	08-28-84	TOTAL	1106	*	MANUAL COUNT		
			NORTH	648	7:00	59	5:00	57
			SOUTH	458	7:15	22	5:00	59
3RD ST AT ALVARADO ST	SR WE	01-25-84	TOTAL	25646	7:30	1904	4:45	2446
			EAST	14353	7:30	1414	4:30	1167
			WEST	11293	9:00	770	4:45	1293
3RD ST E/O CENTRAL AV	CR TH	02-02-84	TOTAL	13020	7:00	1996	11:30	716
			ONE WAY STREET W/B					
3RD ST AT DOHENY DR	HW TU	05-08-84	TOTAL	9340	8:00	647	4:45	922
			EAST	2973	11:15	215	5:00	370
			WEST	6367	8:00	475	4:30	587
3RD ST AT FAIRFAX AV	HW WE	05-16-84	TOTAL	29463	11:15	1927	5:00	2386
			EAST	15150	11:15	943	4:45	1261
			WEST	14313	8:00	1132	5:15	1146

T-45

L O C A T I O N		VOLUME COUNT SUMMARY			FROM 1/ 1/84 TO 12/31/84		
3RD ST	PHYS. DESCR	RG DY	DATE	DIR.	VOLUME	AM PEAK	PM PEAK
W/O FIGUEROA ST	612-2060-25	CR WE	10-03-84	TOTAL	28939	7:30 2045	4:30 2862
				EAST	3258	8:00 537	12:30 209
				WEST	25681	7:15 1558	4:30 2780
3RD ST		CR TH	11-08-84	TOTAL	23985		
AT FIGUEROA ST				EAST	3153	7:45 501	3:00 109
				WEST	20832	7:30 1118	5:00 2153
3RD ST	C00-3636-33	HW WE	01-04-84	TOTAL	25963	8:00 2224	5:45 2309
AT HIGHLAND AV				EAST	13398	8:00 1026	5:00 1383
				WEST	12565	8:00 1198	5:45 1125
3RD ST	C00-3030-33	HW WE	03-14-84	TOTAL	28036	7:45 2391	5:15 2634
AT HIGHLAND AV				EAST	13324	8:00 1031	5:15 1338
				WEST	14712	7:45 1371	5:45 1384
3RD ST	A00-4535-33	CR MO	01-30-84	TOTAL	27087	7:30 2226	4:30 2456
AT HOOVER ST				EAST	14740	7:30 1280	4:45 1195
				WEST	12347	7:30 946	4:30 1267
3RD ST		HW FR	04-13-84	TOTAL	29287		
AT HOOVER ST				EAST	15514	7:30 1368	5:00 1181
				WEST	13773	7:15 912	4:15 1386
3RD ST		HW TH	10-25-84	TOTAL	32579		
AT JUANITA AV				EAST	18031	7:30 1451	4:45 1416
				WEST	14548	7:30 1106	4:45 1544
3RD ST	C00-3030-23	HW TU	03-13-84	TOTAL	30113	7:45 2174	5:00 2725
AT LA BREA AV				EAST	15284	7:45 1090	5:00 1428
				WEST	14829	8:15 1157	5:00 1297
3RD ST	C00-2830-23	HW TH	04-12-84	TOTAL	26503	11:15 1824	5:15 2159
E/O LA CIENEGA BL				EAST	12293	11:15 865	5:00 1157
				WEST	14210	11:15 959	12:00 1117
3RD ST	B00-5600-40	CR WE	10-03-84	TOTAL	12298	7:30 1669	4:30 888
E/O LOS ANGELES ST	ONE WAY STREET W/B						
3RD ST	C00-3336-33	CR WE	01-11-84	TOTAL	19734	11:15 1247	4:30 2019
AT LUCAS AV				EAST	10777	8:45 813	1:15 1008
				WEST	8957	11:15 489	4:30 1177
3RD ST	C00-3040-34	HW FR	03-16-84	TOTAL	20941	7:30 1584	4:30 2020
AT LUCAS AV				EAST	11213	7:30 1132	4:30 862
				WEST	9728	11:15 536	4:30 1158
3RD ST	C00-3838-33	HW MO	10-01-84	TOTAL	34529	7:45 2638	4:45 2854
AT MARIPOSA AV				EAST	17169	7:45 1414	5:00 1336
				WEST	17360	7:15 1241	4:45 1545

T-45

VOLUME COUNT SUMMARY FROM 1/1/84 TO 12/31/84

L O C A T I O N

PHYS. DESCR RG DY DATE

DIR. VOLUME

AM PEAK PM PEAK

LOC	PHYS. DESCR	RG	DY	DATE	DIR.	VOLUME	AM PEAK	PM PEAK	MANUAL COUNT
3RD ST AT MARIPOSA AV	HW	FR		10-19-84	TOTAL	35404 *	7:45	5:00	1412
	EAST				EAST	17935	7:45	5:00	1612
	WEST				WEST	17469	7:45	4:45	2867
3RD ST AT NORMANDIE AV	HW	FR		02-10-84	TOTAL	35446	8:00	4:45	1333
	EAST				EAST	18231	8:15	4:15	1544
	WEST				WEST	17215	8:00	4:45	2452
3RD ST AT RAMPART BL	CR	TU		01-10-84	TOTAL	24972	7:45	4:30	1182
	EAST				EAST	13585	7:45	4:30	1270
	WEST				WEST	11387	11:15	4:30	2836
3RD ST AT ROSSMORE AV	HW	WE		01-04-84	TOTAL	28789	8:00	5:00	1554
	EAST				EAST	15013	8:00	5:15	1282
	WEST				WEST	13776	7:45	5:00	1319
3RD ST AT ST ANDREWS PL	HW	TH		03-01-84	TOTAL	29611 *	7:45	4:45	1459
	EAST				EAST	14687	7:45	5:00	716
	WEST				WEST	14924	7:30	4:45	
3RD ST E/O SAN PEDRO ST -CENTRAL	CR	TH		02-23-84	TOTAL	11585	7:30	3:15	
	ONE WAY STREET W/B								
3RD ST AT UTAH ST	CR	FR		11-09-84	TOTAL	917 *	8:30	4:00	48
	EAST				EAST	314	7:00	4:30	44
	WEST				WEST	603	7:00	4:30	
3RD ST AT VERMONT AV	CR	WE		02-08-84	TOTAL	29394	7:45	4:15	2212
	EAST				EAST	15715	8:00	3:45	1018
	WEST				WEST	13679	7:45	4:30	1225
3RD ST AT VIRGIL AV	HW	FR		03-16-84	TOTAL	32500	7:45	4:45	2781
	EAST				EAST	17722	8:00	4:45	1329
	WEST				WEST	14778	7:30	4:45	1452
3RD ST AT WESTERN AV	HW	TH		02-09-84	TOTAL	29955	8:15	5:00	2676
	EAST				EAST	14480	8:00	5:30	1206
	WEST				WEST	15475	8:15	4:45	1517
3RD ST E/O WESTERN AV	CR	WE		07-11-84	TOTAL	39776	7:45	4:45	3226
	EAST				EAST	16105	7:30	4:45	1266
	WEST				WEST	23671	7:45	4:45	1960
3RD ST AT WILTON PL	HW	TH		02-09-84	TOTAL	26717	7:45	5:00	2462
	EAST				EAST	13548	8:00	5:15	1151
	WEST				WEST	13169	7:30	5:00	1321
3RD ST -SAN PEDRO- AT GAFFEY ST	SR	TH		04-26-84	TOTAL	1456	11:15	5:00	146
	EAST				EAST	613	8:30	5:00	52
	WEST				WEST	843	11:15	5:00	94

T-45

L O C A T I O N

VOLUME COUNT SUMMARY

FROM 1/ 1/84 TO 12/31/84

PHYS. DESCR RG DY DATE DIR. VOLUME AM PEAK PM PEAK

LOC	PHYS. DESCR	RG	DY	DATE	DIR.	VOLUME	AM PEAK	PM PEAK	
3RD ST -SAN PEDRO- AT MESA ST	SR	TU	12-18-84	TOTAL	2159	*	MANUAL COUNT		
					1034	7:30	83	3:00	96
					1125	7:15	97	3:15	102
3RD ST -SAN PEDRO- AT PACIFIC AV -SAN PEDRO-	SR	TU	05-01-84	TOTAL	1607	11:00	123	3:45	
					698	8:45	62	1:00	73
					909	10:45	70	4:00	101
4TH ST E/O ANDERSON ST	CR	TU	06-12-84	TOTAL	24993	7:15	2484	4:45	
					11634	11:15	583	4:45	2024
					13359	6:45	2104	1:15	695
4TH ST E/O BEAUDRY AV	CR	TH	10-04-84	TOTAL	7607	7:45	540	4:15	
									772
4TH ST W/O CENTRAL AV	CR	TH	02-02-84	TOTAL	11000	11:15	563	4:30	
									1795
4TH ST AT HOBART BL	HW	TU	05-22-84	TOTAL	3230	7:45	245	4:45	
					1569	7:45	113	4:45	406
					1661	8:00	134	4:45	189
4TH ST AT HOBART BL	HW	FR	08-17-84	TOTAL	3174	*	MANUAL COUNT		
					1428	7:45	117	5:00	152
					1746	7:45	118	5:00	198
4TH ST E/O LOS ANGELES ST	CR	FR	08-03-84	TOTAL	10982	11:15	692	4:30	
									1168
4TH ST E/O LOS ANGELES ST	CR	TU	09-18-84	TOTAL	10509	7:30	644	4:45	
									1286
4TH ST E/O LOS ANGELES ST	CR	WE	10-03-84	TOTAL	13070	11:00	785	4:45	
									1725
4TH ST AT MATHEWS ST	CR	FR	05-11-84	TOTAL	19905	7:00	1533	3:45	
					9697	11:15	466	4:15	1698
					10208	7:00	1261	2:45	1139
4TH ST AT MATHEWS ST	CR	SA	05-12-84	TOTAL	16371	11:15	1129	12:15	
					8241	11:15	546	12:15	616
					8130	11:15	583	11:45	608
4TH ST AT RIMPAU BL	HW	TU	04-17-84	TOTAL	815	*	MANUAL COUNT		
					383	7:30	40	4:15	31
					432	8:15	36	5:00	57

T-45

L O C A T I O N

VOLUME COUNT SUMMARY

FROM 1/ 1/84 TO 12/31/84

PHYS. DESCR	RG DY	DATE	DIR.	VOLUME	AM PEAK	PM PEAK
4TH ST W/O SAN PEDRO ST -CENTRAL	CR TH	02-23-84	TOTAL	10460	11:15	4:45
					555	1517
4TH ST AT SOTO ST	CR TH	02-16-84	TOTAL	16643	7:00	4:15
			EAST	8135	11:15	4:30
			WEST	8508	7:45	3:15
4TH ST LOWER LEVEL E/O BEAUDRY AV	CR TH	10-04-84	TOTAL	6807	7:45	4:30
					716	774
4TH ST -LOWER LEVEL W/O FIGUEROA ST	CR WE	10-03-84	TOTAL	7971	7:30	4:30
					524	858
4TH ST-RAMP HOPE TO FIGUEROA- E/O FIGUEROA ST	CR WE	10-10-84	TOTAL	21542	8:00	4:30
					2663	1393
5TH ST AT BERENDO ST	HW FR	04-06-84	TOTAL	2605	*	MANUAL COUNT
			EAST	1414	7:30	4:30
			WEST	1191	8:15	5:00
5TH ST W/O FIGUEROA ST	CR FR	08-03-84	TOTAL	31437	11:15	4:15
					1860	2344
5TH ST W/O FIGUEROA ST	CR MO	09-17-84	TOTAL	28058	11:15	4:45
					1798	2375
5TH ST W/O FIGUEROA ST	CR WE	10-03-84	TOTAL	27565	11:15	3:30
					1903	2064
5TH ST E/O HILL ST	CR TH	08-02-84	TOTAL	9074	7:45	12:00
					694	636
5TH ST AT HOBART BL	HW WE	06-20-84	TOTAL	3611	8:15	5:00
			EAST	2162	8:15	5:15
			WEST	1449	11:15	5:00
5TH ST AT HOBART BL	HW TH	08-23-84	TOTAL	3031	*	MANUAL COUNT
			EAST	1767	8:15	4:30
			WEST	1264	7:45	5:00
5TH ST AT KENMORE AV	CR WE	12-05-84	TOTAL	2747	8:15	5:15
			EAST	1476	8:15	5:00
			WEST	1271	11:15	4:30
					56	149

T-45

VOLUME COUNT SUMMARY FROM 1/ 1/84 TO 12/31/84

L O C A T I O N

PHYS. DESCR RG DY DATE DIR. VOLUME AM PEAK PM PEAK

LOC	PHYS. DESCR	RG	DY	DATE	DIR.	VOLUME	AM PEAK	PM PEAK
5TH ST E/O LOS ANGELES ST	B20-4400-40 ONE WAY STREET W/B	CR	WE	10-03-84	TOTAL	9921	7:30	924 3:45
5TH ST E/O SAN PEDRO ST -CENTRAL	A00-0050-05 ONE WAY STREET W/B	CR	WE	02-29-84	TOTAL	6263	7:30	839 3:00
5TH ST AT GAFFEY ST	B00-2020-11	SR	MO	04-30-84	TOTAL	8841	7:00	757 4:45
					EAST	4677	7:00	554 2:45
					WEST	4164	11:15	341 4:45
5TH ST AT PACIFIC AV -SAN PEDRO-	C00-2430-22	SR	WE	05-02-84	TOTAL	6320	11:15	524 12:00
					EAST	2865	8:15	274 12:45
					WEST	3455	11:15	300 4:45
5TH ST W/O PALOS VERDES ST	C00-4030-32	SR	MO	07-02-84	TOTAL	5119	11:15	530 11:30
					EAST	2750	11:15	299 11:45
					WEST	2369	8:00	330 11:30
6TH AV AT BROADWAY -VENICE-	A00-1717-11	WR	WE	12-12-84	TOTAL	1618	11:15	104 4:30
					NORTH	766	7:30	52 2:15
					SOUTH	852	11:15	60 4:30
6TH ST AT ALVARADO ST	C00-3232-33	CR	WE	01-11-84	TOTAL	21890	7:45	1449 4:45
					EAST	11112	7:45	935 4:30
					WEST	10778	11:15	650 4:45
6TH ST N/O BROADWAY -CENTRAL-	C00-4000-40	CR	MO	07-30-84	TOTAL	14885	11:15	981 11:45
					NORTH	7360	11:15	496 4:30
					SOUTH	7525	11:15	485 11:45
6TH ST W/O BROADWAY -CENTRAL-	A00-4000-40	CR	MO	08-13-84	TOTAL	17121	10:45	1144 5:00
	NON-DIR COUNT							
6TH ST W/O FIGUEROA ST	G08-3000-30	CR	WE	10-03-84	TOTAL	11261	11:15	809 4:30
	ONE WAY STREET E/B							
6TH ST AT GRAND VIEW ST	C00-2828-22	HW	MO	06-25-84	TOTAL	22622	7:30	1589 4:45
					EAST	12722	7:45	1021 4:00
					WEST	9900	11:15	665 4:45
6TH ST AT GRAND VIEW ST	HW FR	FR		08-24-84	TOTAL	21965	*	MANUAL COUNT
					EAST	11522	7:45	923 4:15
					WEST	10443	7:30	597 4:45
6TH ST AT HOOVER ST	HW FR	FR		09-14-84	TOTAL	25194	*	MANUAL COUNT
					EAST	12269	7:45	969 4:30
					WEST	12925	7:45	905 5:00

T-45

VOLUME COUNT SUMMARY FROM 1/ 1/84 TO 12/31/84

LOCATIONS	PHYS. DESCR	RG DY	DATE	DIR.	VOLUME	AM PEAK	PM PEAK
6TH ST AT HOOVER ST	C00-3828-32	HW MO	10-15-84	TOTAL	24181	7:30	1984
				EAST	12393	7:45	1117
				WEST	11788	7:30	889
6TH ST AT LA FAYETTE PK PL-JG NR OCCDNL	C00-2828-22	HW TU	05-01-84	TOTAL	23520	7:45	1659
				EAST	11814	7:45	944
				WEST	11706	11:15	743
6TH ST AT LA FAYETTE PK PL-JG NR OCCDNL		HW FR	07-06-84	TOTAL	22844	*	MANUAL COUNT
				EAST	11771	8:00	905
				WEST	11073	7:45	729
6TH ST AT LA FAYETTE PK PL-JG AT BENTON-		HW FR	07-20-84	TOTAL	20721	*	MANUAL COUNT
				EAST	11585	7:45	937
				WEST	9136	7:30	781
6TH ST AT LA FAYETTE PK PL-JG AT BENTON-	C00-2828-22	HW FR	09-07-84	TOTAL	23052	7:30	1715
				EAST	11670	7:30	924
				WEST	11382	11:15	737
6TH ST E/O LOS ANGELES ST	B00-5500-42	CR TH	08-02-84	TOTAL	22053	11:15	1512
	ONE WAY STREET E/B						12:00
6TH ST E/O LOS ANGELES ST	A00-5500-50	CR TH	09-20-84	TOTAL	16981	7:30	1103
	ONE WAY STREET E/B						4:45
6TH ST E/O LOS ANGELES ST	A00-4500-40	CR WE	10-10-84	TOTAL	15448	7:00	1092
	ONE WAY STREET E/B						4:30
6TH ST W/O MATED ST	C00-4022-42	CR TU	06-12-84	TOTAL	14877	7:00	1763
				EAST	7169	11:15	378
				WEST	7708	7:15	1469
6TH ST AT PARK VIEW ST-JOG NR GRD VIEW-	C00-3030-22	CR WE	12-19-84	TOTAL	20002	8:00	1641
				EAST	9373	8:00	961
				WEST	10629	11:15	665
6TH ST W/O SAN PEDRO ST -CENTRAL	A00-4500-40	CR WE	02-29-84	TOTAL	11354	11:15	607
	ONE WAY STREET E/B						4:30
6TH ST E/O WESTERN AV	C00-2228-22	HW TU	07-10-84	TOTAL	25669	7:30	1763
				EAST	14538	7:30	1113
				WEST	11131	11:15	716
6TH ST -SAN PEDRO- AT GAFFEY ST		SR WE	08-08-84	TOTAL	2596	*	MANUAL COUNT
				EAST	829	8:45	65
				WEST	1767	9:00	139

T-45

L O C A T I O N

6TH ST -SAN PEDRO-
AT PACIFIC AV -SAN PEDRO-

7TH AV
AT FLOWER AV

7TH AV
AT RODED RD

7TH AV
AT 62ND ST

7TH ST
AT ALVARADO ST

7TH ST
W/O FIGUEROA ST

7TH ST
W/O FIGUEROA ST

7TH ST
W/O FIGUEROA ST

7TH ST
AT FLOWER ST

7TH ST
AT GARLAND AV

7TH ST
W/O HILL ST

7TH ST
E/O LOS ANGELES ST

7TH ST
E/O LOS ANGELES ST

VOLUME COUNT SUMMARY

FROM 1/ 1/84 TO 12/31/84

PHYS. DESCR	RG DY	DATE	DIR.	VOLUME	AM PEAK	PM PEAK
800-2020-11	SR TH	05-03-84	TOTAL	5320	11:15	423
			EAST	2454	11:15	192
			WEST	2866	11:15	231
			TOTAL	4184	*	MANUAL COUNT
			NORTH	2441	7:45	188
			SOUTH	1743	8:30	89
			TOTAL	2479	*	MANUAL COUNT
			NORTH	202	7:30	24
			SOUTH	2277	7:45	135
			TOTAL	249	*	MANUAL COUNT
			EAST	108	7:30	8
			WEST	141	8:15	8
			TOTAL	13502	*	MANUAL COUNT
			EAST	6260	7:30	380
			WEST	7242	9:00	364
			TOTAL	17270	11:15	1112
			EAST	7410	8:00	489
			WEST	9860	11:15	648
			TOTAL	16874	8:00	1279
			EAST	7331	7:45	615
			WEST	9543	11:15	679
			TOTAL	17683	7:45	1382
			EAST	7767	7:45	608
			WEST	9916	7:45	774
			TOTAL	14569	*	MANUAL COUNT
			EAST	6220	7:45	513
			WEST	8349	7:15	648
			TOTAL	16853	11:15	1075
			EAST	8846	7:30	656
			WEST	8007	10:45	531
			TOTAL	18165	10:45	1378
			EAST	8291	10:45	675
			WEST	9874	11:00	707
			TOTAL	15900	10:45	1076
			EAST	5526	11:15	477
			WEST	10374	10:45	632
			TOTAL	18437	11:15	1182
			EAST	9538	11:15	619
			WEST	8899	8:00	649

T-45

L O C A T I O N

VOLUME COUNT SUMMARY

FROM 1/ 1/84 TO 12/31/84

PHYS. DESCR RG DY DATE DIR. VOLUME AM PEAK PM PEAK

LOC	PHYS. DESCR	RG	DY	DATE	DIR.	VOLUME	AM PEAK	PM PEAK
7TH ST E/O LOS ANGELES ST	C00-2828-22	CR	WE	10-03-84	TOTAL	18418	10:45	1233
					EAST	8715	11:15	615
					WEST	9703	8:00	718
7TH ST AT LUCAS AV	CR FR	10-05-84	TOTAL	18465				
			EAST	11035				
			WEST	7430				
7TH ST E/O MATEO ST	C00-3222-32	CR	TU	06-12-84	TOTAL	17663	7:15	1529
					EAST	8665	11:15	576
					WEST	8998	7:30	1074
7TH ST AT SAN PEDRO ST -CENTRAL	C00-3012-31	CR	WE	02-29-84	TOTAL	14577	7:15	927
					EAST	6383	11:15	390
					WEST	8194	8:00	608
7TH ST AT SERRANO AV	HW TH	01-26-84	TOTAL	4504				
			EAST	2373				
			WEST	2131				
7TH ST -SAN PEDRO- AT GAFFEY ST	C00-3030-32	SR	MO	04-30-84	TOTAL	9251	11:15	712
					EAST	5074	7:30	495
					WEST	4177	11:15	367
7TH ST -SAN PEDRO- AT PACIFIC AV -SAN PEDRO-	C00-3030-22	SR	TH	05-03-84	TOTAL	6821	11:15	633
					EAST	3868	11:15	357
					WEST	2953	11:15	276
8TH PL W/O FIGUEROA ST	A00-1414-11	CR	WE	10-03-84	TOTAL	1141	7:30	150
					EAST	452	11:15	64
					WEST	689	7:30	120
8TH ST AT BOYLE AV	300-3030-22	CR	TU	02-21-84	TOTAL	6197	6:30	630
					EAST	1535	11:15	106
					WEST	4662	7:15	573
8TH ST AT COLUMBIA AV	CR TH	12-06-84	TOTAL	22617				
			EAST	7552				
			WEST	15065				
8TH ST AT EUCLID AV	300-2828-22	CR	MO	04-23-84	TOTAL	8785	6:45	726
					EAST	4546	6:15	296
					WEST	4239	7:15	472
8TH ST W/O FIGUEROA ST	A00-0050-05	CR	FR	08-03-84	TOTAL	21448	10:45	1380
8TH ST W/O FIGUEROA ST	A00-5500-50	CR	MO	09-17-84	TOTAL	22748	7:30	1519

T-45

L O C A T I O N

VOLUME COUNT SUMMARY FROM 1/ 1/84 TO 12/31/84

PHYS. DESCR RG DY DATE DIR. VOLUME AM PEAK PM PEAK

LOC ATION	PHYS. DESCR	RG	DY	DATE	DIR.	VOLUME	AM PEAK	PM PEAK
8TH ST W/O FIGUEROA ST	B00-0052-05	CR	WE	10-17-84	TOTAL	22684	7:15 1700	4:15 2385
8TH ST AT HIGHLAND AV	B00-1615-11	HW	WE	12-19-84	TOTAL	1410	11:15 91	3:00 175
					EAST	724	11:15 43	4:45 76
					WEST	686	8:00 59	3:00 99
8TH ST AT LORENA ST	300-3030-22	CR	WE	02-01-84	TOTAL	6632	7:15 517	4:00 706
					EAST	3616	11:15 272	4:30 437
					WEST	3066	7:15 345	4:00 279
8TH ST E/O LOS ANGELES ST	A00-5000-50	CR	WE	10-10-84	TOTAL	13342	7:45 1281	4:15 1229
8TH ST AT MAGNOLIA AV		HW	FR	02-17-84	TOTAL	18463	*	MANUAL COUNT
					EAST	8483	7:30 744	4:45 685
					WEST	9980	8:30 532	4:45 1092
8TH ST AT MAGNOLIA AV	C00-2828-22	HW	FR	09-28-84	TOTAL	17259	7:30 1098	4:30 1565
					EAST	7853	7:30 624	4:30 618
					WEST	9406	11:15 536	4:45 958
8TH ST AT MANSFIELD AV	200-1810-11	HW	WE	05-02-84	TOTAL	2100	11:15 146	4:45 224
					EAST	1111	11:15 81	4:45 136
					WEST	989	8:30 74	12:30 103
8TH ST AT MANSFIELD AV		HW	TU	06-12-84	TOTAL	2182	*	MANUAL COUNT
					EAST	1083	8:00 62	5:00 138
					WEST	1099	8:00 64	4:30 69
8TH ST AT MARIETTA ST	300-2830-22	CR	FR	04-23-84	TOTAL	6932	6:45 681	4:00 649
					EAST	4103	9:45 400	4:00 630
					WEST	2829	6:45 523	6:00 196
8TH ST W/O OXFORD AV -CENTRAL-	C00-4028-22	CR	WE	07-11-84	TOTAL	16387	7:45 1201	4:45 1345
					EAST	8164	7:45 811	5:00 553
					WEST	8223	11:15 552	4:45 802
8TH ST AT SAN PEDRO ST -CENTRAL	C00-2828-22	CR	TH	03-01-84	TOTAL	9669	7:30 1103	3:45 848
					EAST	2452	11:15 187	4:45 335
					WEST	7217	7:30 933	3:45 577
8TH ST AT SIERRA BONITA AV	B00-2020-11	HW	FR	09-07-84	TOTAL	6811	8:00 518	4:45 835
					EAST	3333	11:15 209	4:45 465
					WEST	3478	8:15 300	4:30 382
8TH ST AT SOTO ST	300-3030-23	CR	TU	02-21-84	TOTAL	9601	7:00 777	3:15 1085
					EAST	4300	11:00 260	4:30 586
					WEST	5301	7:00 622	3:30 530

T-45

VOLUME COUNT SUMMARY FROM 1/1/84 TO 12/31/84

L O C A T I O N

PHYS. DESCR RG DY DATE DIR. VOLUME AM PEAK PM PEAK

8TH ST AT WESTERN AV	C00-3030-22	HW TH	03-15-84	TOTAL EAST WEST	15227 6067 9160	7:30 7:30 11:15	1201 756 562	5:00 5:15 5:00	1511 432 1091
9TH ST AT ARDMORE AV	B00-1818-11	HW MO	04-02-84	TOTAL EAST WEST	7037 3448 3589	7:30 7:45 7:30	603 372 246	5:00 4:30 5:00	761 290 478
9TH ST AT COCHRAN AV	100-1717-11	HW TU	07-10-84	TOTAL NORTH SOUTH	739 288 451	8:30 11:15 8:15	69 19 49	4:30 4:30 4:30	93 33 60
9TH ST W/O FIGUEROA ST	B00-5000-50	CR WE	10-03-84	TOTAL	26923	8:15	2562	11:30	1789
9TH ST E/O LOS ANGELES ST	B00-5000-30	CR WE	10-03-84	TOTAL	11147	7:15	798	5:00	1126
9TH ST AT MARIPOSA AV	B00-1818-11	HW TU	11-06-84	TOTAL EAST WEST	7905 4147 3758	7:45 8:00 11:15	681 496 195	4:30 3:45 4:45	785 365 496
9TH ST AT MARIPOSA AV		HW TU	12-04-84	TOTAL EAST WEST	8445 4429 4016	* 7:45 7:15	MANUAL COUNT 411 187	4:15 4:45	384 507
9TH ST AT OXFORD AV -CENTRAL-		HW FR	08-17-84	TOTAL EAST WEST	7808 3590 4218	* 7:30 7:30	MANUAL COUNT 241 205	4:45 4:30	367 514
9TH ST AT ST ANDREWS PL		HW TU	11-27-84	TOTAL EAST WEST	5926 2357 3569	* 7:45 8:00	MANUAL COUNT 254 181	5:00	191 533
9TH ST AT SAN PEDRO ST -CENTRAL	C00-2830-22	CR TH	03-01-84	TOTAL EAST WEST	16085 10347 5738	11:15 11:15 10:30	1118 639 530	5:00 5:00 12:15	1494 1248 539
9TH ST AT -SAN PEDRO- AT DODSON AV		SR FR	12-07-84	TOTAL EAST WEST	7322 3790 3532	* 7:30 7:45	MANUAL COUNT 354 236	3:00 3:15	323 353
9TH ST AT -SAN PEDRO- AT DODSON AV	C00-1820-11	SR TU	12-28-84	TOTAL EAST WEST	6386 3320 3066	7:45 7:45 11:15	646 444 211	3:00 3:00 4:30	599 297 319
9TH ST AT -SAN PEDRO- AT GAFFEY ST	C00-3524-32	SR WE	05-02-84	TOTAL EAST WEST	11574 6418 5156	11:15 7:45 11:15	800 589 396	2:15 2:15 4:45	931 493 485

T-45

L O C A T I O N

FROM 1/ 1/84 TO 12/31/84

VOLUME COUNT SUMMARY

PHYS. DESCR RG DY DATE DIR. VOLUME AM PEAK PM PEAK

9TH ST -SAN PEDRO-
AT PACIFIC AV -SAN PEDRO-

C00-2019-12 SR TH 03-01-84 TOTAL 7424 10:45 623 3:30
EAST 4258 11:15 358 3:30
WEST 3166 10:45 294 3:30

9TH ST -SAN PEDRO-
AT PACIFIC AV -SAN PEDRO-

C00-2424-22 SR FR 05-04-84 TOTAL 8194 11:15 612 4:00
EAST 4732 11:15 313 4:00
WEST 3462 11:15 299 2:00

9TH ST-SAN PEDRO-
AT WESTERN AV

C00-3434-33 SR TU 02-28-84 TOTAL 6648 11:15 397 5:00
EAST 2742 8:30 214 4:30
WEST 3906 11:15 247 5:00

10TH AV
S/O 23RD ST

B00-1717-11 CR TU 07-19-84 TOTAL 4905 11:15 324 5:00
NORTH 2250 7:30 188 5:15
SOUTH 2655 11:15 172 4:15

10TH AV
AT 78TH PL

A00-1516-11 SR MO 02-27-84 TOTAL 236 11:15 4 5:00
NORTH 84 7:15 5 5:00
SOUTH 152 11:15 3 4:15

11TH AV
AT VERNON AV -CENTRAL-

A00-1620-11 SR MO 11-26-84 TOTAL 3137 7:30 253 4:00
NORTH 1114 7:15 100 4:00
SOUTH 2023 7:30 159 4:15

11TH AV
AT VERNON AV -CENTRAL-

SR TH 11-29-84 TOTAL 2321 * MANUAL COUNT
NORTH 888 7:30 79 5:00
SOUTH 1433 7:30 104 3:15

11TH AV
AT 52ND ST

A00-1818-11 SR WE 04-18-84 TOTAL 1083 4:45 85 8:00
NORTH 927 3:45 83 8:30
SOUTH 156 11:15 10 5:45

11TH AV
AT 52ND ST

SR FR 06-01-84 TOTAL 3703 * MANUAL COUNT
NORTH 1471 7:15 166 2:00
SOUTH 2232 7:30 153 2:00

11TH AV
AT 71ST ST

100-1818-11 SR TH 11-08-84 TOTAL 1953 7:15 145 5:15
NORTH 994 7:15 87 5:45
SOUTH 959 7:15 58 5:00

11TH ST
E/O HOPE ST

A00-0040-04 CR WE 03-28-84 TOTAL 8855 11:15 544 4:45
ONE WAY STREET W/B

11TH ST
E/O LOS ANGELES ST

B00-4400-40 CR WE 10-03-84 TOTAL 6657 11:15 569 4:00
ONE WAY STREET W/B

11TH ST
AT OXFORD AV -CENTRAL-

B00-1818-11 HW FR 11-02-84 TOTAL 3159 7:00 213 4:45
EAST 1138 7:00 77 4:30
WEST 2021 7:00 136 4:45

T-45

L O C A T I O N

VOLUME COUNT SUMMARY

FROM 1/ 1/84 TO 12/31/84

PHYS. DESCR RG DY DATE DIR. VOLUME AM PEAK PM PEAK

11TH ST AT ST ANDREWS PL	B00-1818-11	HW WE	05-02-84	TOTAL EAST WEST	1329 308 1021	7:30 7:30 7:30	146 93 53	4:00 5:15 4:00	242 27 216
11TH ST AT SOTO ST	CR MO	07-30-84	TOTAL EAST WEST	1083 613 470	*	8:00 8:15	MANUAL COUNT 13 27	4:00 4:45	96 51
11TH ST W/O TRENTON ST	CR WE	10-03-84	TOTAL EAST WEST	12415 3906 8509	11:15 7:30 11:15	929 388 610	4:30 12:00 4:30	1211 346 994	
11TH ST AT WESTLAKE AV	CR FR	06-01-84	TOTAL EAST WEST	5688 2554 3134	8:00 7:30 11:00	360 256 199	4:15 4:00 4:15	593 235 372	
11TH ST AT WESTLAKE AV	CR FR	08-17-84	TOTAL EAST WEST	6175 2573 3602	*	7:15 7:45	MANUAL COUNT 241 189	4:15 4:30	240 410
11TH ST -SAN PEDRO- AT GAFFEY ST	SR WE	05-02-84	TOTAL EAST WEST	1374 436 938	10:45 9:00 10:45	110 38 89	12:45 8:00 4:00	117 69 86	
11TH ST -SAN PEDRO- AT MEYLER ST	SR FR	02-24-84	TOTAL EAST WEST	636 285 351	8:15 8:15 8:30	59 25 35	5:30 5:00 4:00	67 37 42	
11TH ST -SAN PEDRO- AT MEYLER ST	SR FR	03-02-84	TOTAL EAST WEST	533 235 298	*	7:30 7:45	MANUAL COUNT 26 19	4:00 4:15	19 32
11TH ST -SAN PEDRO- AT PACIFIC AV -SAN PEDRO-	SR FR	05-11-84	TOTAL EAST WEST	2168 931 1237	11:15 11:15 11:15	144 69 75	4:30 1:15 4:30	216 101 119	
12TH ST E/O HOPE ST	CR WE	03-28-84	TOTAL	5584	7:15	556	4:15	580	
12TH ST E/O LOS ANGELES ST	CR WE	10-17-84	TOTAL	6246	10:30	521	3:30	761	
12TH ST -SAN PEDRO- AT MEYLER ST	SR FR	02-24-84	TOTAL EAST WEST	767 354 413	11:15 11:15 7:15	67 31 38	11:30 3:00 11:30	68 39 35	
12TH ST -SAN PEDRO- AT MEYLER ST	SR WE	03-07-84	TOTAL EAST WEST	462 218 244	*	7:30 8:45	MANUAL COUNT 27 18	4:45 4:30	16 31

L O C A T I O N

PHYS. DESCR RG DY DATE DIR. VOLUME AM PEAK PM PEAK

LOC	PHYS. DESCR	RG	DY	DATE	DIR.	VOLUME	AM PEAK	PM PEAK
13TH ST -SAN PEDRO- AT CENTRE ST	TOTAL	SR	TU	10-30-84		2095	*	
	EAST					1167	7:15	MANUAL COUNT 98 3:00
	WEST					928	7:30	55 4:00
13TH ST -SAN PEDRO- AT CENTRE ST	TOTAL	SR	WE	11-14-84		2213		
	EAST					1191	11:15	154 3:45
	WEST					1022	11:15	98 4:30 82 3:45
13TH ST -SAN PEDRO- AT GAFFEY ST	TOTAL	SR	WE	06-13-84		8199		
	EAST					4642	7:30	621 4:30
	WEST					3557	11:15	423 2:30 252 5:00
13TH ST -SAN PEDRO- AT GAFFEY ST	TOTAL	SR	TU	09-04-84		7944	*	
	EAST					4986	7:15	MANUAL COUNT 445 3:00
	WEST					2958	9:00	199 4:30
13TH ST -SAN PEDRO- AT LELAND ST	TOTAL	SR	TU	07-10-84		6307		
	NORTH					2972	11:15	360 4:30
	SOUTH					3335	11:15	203 4:00 199 5:00
13TH ST -SAN PEDRO- AT PACIFIC AV -SAN PEDRO-	TOTAL	SR	FR	05-11-84		5147		
	EAST					3054	7:30	227 2:15
	WEST					2093	11:15	124 3:45
14TH ST AT VELASCO ST	TOTAL	CR	TH	08-02-84		258	*	
	EAST					82	7:00	MANUAL COUNT 14 3:30
	WEST					176	7:15	9 3:45
14TH ST -SAN PEDRO- AT PATTON AV	TOTAL	SR	WE	06-20-84		305		
	EAST					114	11:15	15 4:15
	WEST					191	9:30	7 12:15 16 4:15
14TH ST -SAN PEDRO- AT PATTON AV	TOTAL	SR	TH	07-05-84		194	*	
	EAST					115	7:00	MANUAL COUNT 13 3:45
	WEST					79	7:45	8 3:15
15TH ST -SAN PEDRO- AT PACIFIC AV -SAN PEDRO-	TOTAL	SR	TH	05-10-84		1143		
	EAST					631	8:00	93 6:45
	WEST					512	11:15	57 4:00 43 6:30
15TH ST -SAN PEDRO- AT PATTON AV	TOTAL	SR	TU	06-12-84		165	*	
	EAST					86	9:00	MANUAL COUNT 9 5:00
	WEST					79	8:00	7 5:00
15TH ST -SAN PEDRO- AT PATTON AV	TOTAL	SR	WE	06-20-84		333		
	EAST					201	1:00	31 12:00
	WEST					132	9:15	30 12:00 13 5:15
16TH PL W/O LA FAYETTE RD	TOTAL	HW	FR	09-14-84		1281		
	EAST						11:15	94 4:00
	WEST							144

T-45

L O C A T I O N

VOLUME COUNT SUMMARY FROM 1/ 1/84 TO 12/31/84

PHYS. DESC R G DY DATE DIR. VOLUME AM PEAK PM PEAK

LOC AT I O N	PHYS. DESC R	G DY	DATE	DIR.	VOLUME	AM PEAK	PM PEAK
16TH PL AT WEST BL	A00-1515-11	HW FR	09-14-84	TOTAL	1408	7:30	113 5:45
				EAST	284	7:30	25 6:00
				WEST	1124	7:30	88 4:15
17TH ST -SAN PEDRO- AT GAFFEY ST	B00-2020-11	SR WE	06-13-84	TOTAL	5371	7:00	382 12:15
				EAST	2434	7:00	225 12:00
				WEST	2937	11:15	154 4:15
17TH ST -SAN PEDRO- AT GAFFEY ST	SR TU	09-18-84	*	TOTAL	4627	MANUAL COUNT	
				EAST	2404	7:00	256 3:15
				WEST	2223	8:30	132 4:00
17TH ST -SAN PEDRO- AT PACIFIC AV -SAN PEDRO-	B00-2020-11	SR TH	05-10-84	TOTAL	3396	7:30	234 4:00
				EAST	2012	7:30	172 3:45
				WEST	1384	11:15	88 4:00
18TH ST E/O LA CIENEGA BL	C00-1120-11	HW MO	04-16-84	TOTAL	5312	11:15	398 4:45
				EAST	2344	11:15	174 4:45
				WEST	2968	11:15	224 5:00
19TH ST -SAN PEDRO- AT GAFFEY ST	C00-2424-21	SR MO	06-18-84	TOTAL	4575	7:00	337 5:00
				EAST	2977	7:00	261 12:00
				WEST	1598	11:15	93 5:00
19TH ST -SAN PEDRO- AT MEYLER ST	C00-2022-11	SR TH	11-15-84	TOTAL	6740	7:30	458 4:15
				EAST	3231	8:00	265 2:15
				WEST	3509	7:30	224 4:45
19TH ST -SAN PEDRO- AT PACIFIC AV -SAN PEDRO-	C00-2020-11	SR WE	05-09-84	TOTAL	2289	11:15	148 4:30
				EAST	1328	7:30	101 4:15
				WEST	961	11:15	67 4:30
22ND ST -SAN PEDRO- AT GAFFEY ST	SR TU	01-31-84	*	TOTAL	2765	MANUAL COUNT	
				EAST	519	7:30	51 4:00
				WEST	2246	9:00	123 4:45
22ND ST -SAN PEDRO- AT GAFFEY ST	200-1620-11	SR WE	05-30-84	TOTAL	3292	11:15	208 3:30
				EAST	646	6:45	51 6:00
				WEST	2646	11:15	171 3:30
22ND ST -SAN PEDRO- AT PACIFIC AV -SAN PEDRO-	C00-2020-22	SR WE	05-09-84	TOTAL	7166	11:15	423 4:15
				EAST	2738	7:30	259 12:30
				WEST	4428	11:15	272 5:00
23RD ST E/O CRENSHAW BL	A00-0016-01	CR TU	11-20-84	TOTAL	850	11:15	54 6:00
				ONE WAY STREET W/B			
23RD ST AT FLOWER ST	B00-2020-11	CR TH	03-29-84	TOTAL	6193	11:15	526 4:30
				EAST	3446	7:15	354 4:30
				WEST	2747	11:15	269 4:15

VOLUME COUNT SUMMARY FROM 1/ 1/84 TO 12/31/84

L O C A T I O N

PHYS. DESC R G D Y DATE DIR. VOLUME AM PEAK PM PEAK

LOC AT I O N	PHYS. DESC R	G D Y	DATE	DIR.	VOLUME	AM PEAK	PM PEAK
24TH ST AT ARLINGTON AV	TOTAL	HW MO	05-21-84		925 *		MANUAL COUNT
	EAST				244	9:00	24 4:30
	WEST				681	7:45	56 3:00
25TH ST -SAN PEDRO- AT CABRILLO AV -SAN PEDRO-	TOTAL	SR FR	11-30-84		9418 *		MANUAL COUNT
	EAST				5010	7:15	399 4:30
	WEST				4408	7:45	241 4:30
25TH ST -SAN PEDRO- W/O GAFFEY ST	TOTAL	SR WE	02-29-84		9375	7:45	579 5:00
	EAST				4756	7:45	406 5:15
	WEST				4619	10:00	281 5:00
25TH ST -SAN PEDRO- W/O GAFFEY ST	TOTAL	SR WE	05-30-84		9536	8:15	583 5:15
	EAST				5113	7:30	503 5:15
	WEST				4423	11:15	267 5:15
25TH ST SAN PEDRO AT WESTERN AV	TOTAL	SR MO	02-27-84		12511	7:00	1039 5:00
	EAST				7328	7:00	778 2:30
	WEST				5183	11:00	363 5:00
28TH ST -JOG NR 27TH ST- AT HOOVER ST	TOTAL	HW MO	05-14-84		2003 *		MANUAL COUNT
	EAST				434	7:00	43 5:00
	WEST				1569	9:00	90 4:45
29TH ST AT BRONSON AV	TOTAL	HW WE	11-07-84		1473	11:15	93 5:30
	EAST				844	11:15	56 5:30
	WEST				629	8:30	46 5:45
29TH ST AT NORTON AV	TOTAL	HW WE	11-07-84		982	11:15	67 3:30
	EAST				605	11:15	42 3:15
	WEST				377	10:45	32 12:45
30TH ST AT GRAND AV -CENTRAL-	TOTAL	CR WE	02-15-84		4775 *		MANUAL COUNT
	EAST				2505	7:30	174 4:30
	WEST				2270	7:00	176 4:00
30TH ST AT NORMANDIE AV	TOTAL	HW MO	01-09-84		1016	9:30	92 5:15
	EAST				405	9:30	29 2:15
	WEST				611	9:30	63 5:15
32ND ST AT ROYAL ST JOG NR HOOVER ST	TOTAL	HW TH	02-09-84		2552 *		MANUAL COUNT
	EAST				1182	7:30	160 3:45
	WEST				1370	7:30	100 4:30
36TH PL AT DENKER AV	TOTAL	SR WE	11-28-84		2558	7:15	208 4:30
	EAST				1077	7:15	109 4:30
	WEST				1481	7:15	99 4:45
36TH ST -SAN PEDRO- AT GAFFEY ST	TOTAL	SR MO	11-26-84		433 *		MANUAL COUNT
	EAST				251	8:30	19 3:15
	WEST				232	7:30	30 3:15

T-45

L O C A T I O N

VOLUME COUNT SUMMARY FROM 1/ 1/84 TO 12/31/84

PHYS. DESCR RG DY DATE DIR. VOLUME AM PEAK PM PEAK

36TH ST -SAN PEDRO-
AT PACIFIC AV -SAN PEDRO-

TOTAL	1948	11:15	140	1:30	211
EAST	236	7:45	23	1:30	23
WEST	1712	11:15	135	1:30	188

37TH ST
E/O FIGUEROA ST

TOTAL	13024	7:30	1165	4:45	1142
EAST	5388	7:30	673	4:45	399
WEST	7636	7:30	492	4:30	753

37TH ST
AT FIGUEROA ST

TOTAL	23119	*	MANUAL COUNT		
EAST	16128	7:15	1740	3:30	1114
WEST	6991	7:45	827	5:00	375

37TH ST
E/O FLOWER ST

TOTAL	11297	7:30	1099	4:30	1227
EAST	5388	7:30	673	4:15	392
WEST	5909	9:00	501	4:30	857

37TH ST
AT FLOWER ST

TOTAL	13798	*	MANUAL COUNT		
EAST	6598	7:30	574	4:45	669
WEST	7200	9:00	554	4:30	667

37TH ST
AT WALL ST -CENTRAL-

TOTAL	478	*	MANUAL COUNT		
EAST	298	7:00	20	3:30	29
WEST	180	7:30	12	3:30	22

37TH ST -SAN PEDRO-
AT GAFFEY ST

TOTAL	761	10:30	55	4:30	64
EAST	145	11:15	14	12:00	27
WEST	616	7:15	43	4:30	55

37TH ST -SAN PEDRO-
AT GAFFEY ST

TOTAL	855	11:00	67	3:45	109
EAST	243	10:30	24	3:30	48
WEST	612	9:45	47	3:45	63

37TH ST -SAN PEDRO-
AT GAFFEY ST

TOTAL	865	11:15	59	12:15	103
EAST	249	11:15	19	2:30	50
WEST	616	11:15	40	12:00	64

37TH ST -SAN PEDRO-
AT GAFFEY ST

TOTAL	389	*	MANUAL COUNT		
EAST	72	9:00	8	3:00	12
WEST	317	8:45	33	5:00	24

39TH ST
AT VAN NESS AV

TOTAL	3786	7:30	331	4:30	460
EAST	2305	7:30	234	4:45	252
WEST	1481	10:30	103	4:30	210

39TH ST
AT VAN NESS AV

TOTAL	4873	*	MANUAL COUNT		
EAST	2841	7:30	241	4:15	254
WEST	2032	7:30	122	4:30	240

39TH ST
E/O WESTERN AV

TOTAL	4586	8:45	278	3:15	414
EAST	2456	8:30	186	3:15	259
WEST	2130	11:15	107	8:45	198

T-45

L O C A T I O N

VOLUME COUNT SUMMARY FROM 1/ 1/84 TO 12/31/84

PHYS. DESCR	RG DY	DATE	DIR.	VOLUME	AM PEAK	PM PEAK
39TH ST E/O WESTERN AV	HW TU	09-18-84	TOTAL	4347	7:30	274 4:15
			EAST	2182	7:30	162 4:15
			WEST	2165	11:15	125 4:15
39TH ST AT 3RD AV	CR TU	05-29-84	TOTAL	7229	7:15	650 4:15
			EAST	2937	7:30	316 3:45
			WEST	4292	7:15	347 4:30
39TH ST AT 3RD AV	HW TU	08-28-84	TOTAL	4532	*	MANUAL COUNT
			EAST	2265	7:15	171 4:30
			WEST	2267	7:45	113 5:00
43RD ST AT BUDLONG AV	HW FR	11-16-84	TOTAL	1003	*	MANUAL COUNT
			EAST	411	8:00	35 3:30
			WEST	592	7:30	33 4:45
43RD ST AT VAN BUREN PL	HW MO	01-09-84	TOTAL	831	9:30	67 4:00
			EAST	417	9:30	38 2:15
			WEST	414	9:30	29 3:30
47TH ST AT HOOPER AV	SR FR	12-07-84	TOTAL	962	10:15	70 3:30
			EAST	484	10:15	43 3:30
			WEST	478	7:00	34 5:15
48TH ST E/O WESTERN AV	SR FR	07-13-84	TOTAL	7498	7:30	409 5:30
			EAST	3883	7:15	232 5:30
			WEST	3615	10:15	208 5:15
49TH ST -JOG NR 50TH ST AT AVALON BL	SR FR	10-05-84	TOTAL	914	*	MANUAL COUNT
			EAST	376	7:15	23 5:00
			WEST	538	7:15	48 5:00
49TH ST -JOG NR 50TH ST AT AVALON BL	SR WE	11-07-84	TOTAL	1252	11:15	96 1:30
			EAST	501	11:15	34 4:00
			WEST	751	11:15	62 1:45
51ST ST AT ST ANDREWS PL	SR FR	01-20-84	TOTAL	1149	9:30	49 7:00
			EAST	343	11:00	20 6:45
			WEST	806	9:30	41 7:00
51ST ST AT ST ANDREWS PL	SR TU	01-24-84	TOTAL	671	*	MANUAL COUNT
			EAST	211	8:00	16 4:15
			WEST	460	8:00	30 5:00
52ND ST AT VICTORIA AV	SR TU	10-30-84	TOTAL	1301	*	MANUAL COUNT
			EAST	338	7:45	37 4:45
			WEST	963	7:45	77 4:15
52ND ST AT VICTORIA AV	SR MO	11-26-84	TOTAL	1454	7:45	155 4:45
			EAST	340	7:30	33 4:45
			WEST	1114	7:45	122 4:30

T-45

L O C A T I O N

VOLUME COUNT SUMMARY

FROM 1/ 1/84 TO 12/31/84

PHYS. DESCR RG DY DATE DIR. VOLUME AM PEAK PM PEAK

52ND ST
AT 11TH AV

A00-1618-11 SR WE 04-18-84

TOTAL 2113 11:15 160 5:00 236
EAST 843 11:15 62 5:15 96
WEST 1270 11:15 98 5:00 148

52ND ST
AT 11TH AV

SR FR 06-01-84

TOTAL 1936 * MANUAL COUNT
EAST 928 8:00 63 3:30 96
WEST 1008 7:30 98 2:00 83

54TH ST
AT AVALON BL

B00-2218-11 SR WE 01-04-84

TOTAL 3567 11:15 235 3:30 356
EAST 1995 11:15 127 3:45 194
WEST 1572 11:15 108 3:30 167

60TH ST
AT BRYNHURST AV-JOG NR VICTORIA-

B00-1616-11 SR TU 01-17-84

TOTAL 3655 7:15 291 4:15 401
EAST 1617 7:15 147 4:00 166
WEST 2038 7:15 144 4:15 237

62ND ST
AT DENKER AV

SR TH 01-19-84

TOTAL 1310 * MANUAL COUNT
EAST 775 8:00 43 3:45 93
WEST 535 8:00 30 4:30 79

62ND ST
AT HALDALE AV

SR FR 02-17-84

TOTAL 1296 * MANUAL COUNT
EAST 881 7:30 69 4:00 89
WEST 415 7:45 24 4:45 50

62ND ST
AT HARVARD BL

SR TH 02-23-84

TOTAL 1468 * MANUAL COUNT
EAST 796 7:15 48 3:45 87
WEST 672 7:15 52 5:00 72

62ND ST
AT 7TH AV

SR MO 12-10-84

TOTAL 385 * MANUAL COUNT
NORTH 188 7:15 17 3:00 18
SOUTH 197 9:00 14 4:45 20

65TH ST
AT GRAMERCY PL

SR FR 06-08-84

TOTAL 730 7:30 44 5:00 100
EAST 444 7:30 27 5:00 64
WEST 286 7:00 19 5:00 36

67TH ST
AT GRAMERCY PL

A00-1717-11 SR TU 05-15-84

TOTAL 1161 8:00 87 5:00 134
EAST 647 7:15 47 5:15 76
WEST 514 8:15 56 4:30 59

71ST ST
AT GRAMERCY PL

SR MO 06-04-84

TOTAL 657 * MANUAL COUNT
EAST 310 7:00 28 2:00 27
WEST 347 7:15 34 3:45 38

71ST ST
AT GRAMERCY PL

A00-1818-11 SR MO 06-11-84

TOTAL 759 7:30 70 4:00 113
EAST 346 7:30 23 4:00 78
WEST 413 7:30 47 6:30 51

71ST ST
AT 11TH AV

A00-1818-11 SR TH 11-08-84

TOTAL 1259 7:30 93 5:00 147
EAST 805 7:30 51 5:00 115
WEST 454 7:30 42 3:00 38

VOLUME COUNT SUMMARY FROM 1/ 1/84 TO 12/31/84

L O C A T I O N

PHYS. DESCR RG DY DATE DIR. VOLUME AM PEAK PM PEAK

74TH ST
AT CIMARRON ST

TOTAL	719	7:45	171	2:15	73
EAST	458	7:45	133	2:15	55
WEST	261	7:45	38	4:00	24

74TH ST
AT VAN NESS AV

TOTAL	632	7:45	109	2:00	65
EAST	229	7:45	27	3:30	23
WEST	403	7:45	82	2:00	50

76TH ST
AT BOEING AV

TOTAL	2655	*	MANUAL COUNT		
EAST	1189	7:45	82	4:45	129
WEST	1466	7:30	85	5:00	176

76TH ST
AT CIMARRON ST

TOTAL	2066	7:15	107	4:45	240
EAST	1021	11:15	50	5:15	129
WEST	1045	7:15	59	4:45	122

76TH ST
AT GRAMERCY PL

TOTAL	2043	7:00	157	4:45	241
EAST	1032	7:00	73	4:45	145
WEST	1011	7:00	84	4:00	116

76TH ST
AT GRAMERCY PL

TOTAL	2074	*	MANUAL COUNT		
EAST	1116	7:30	75	4:30	146
WEST	958	7:30	89	4:30	103

78TH PL
AT 10TH AV

TOTAL	510	7:15	46	2:15	48
EAST	298	6:45	20	3:00	31
WEST	212	7:00	26	5:30	23

78TH ST
AT DENKER AV

TOTAL	624	11:00	38	6:15	64
EAST	352	11:15	22	6:15	30
WEST	272	7:00	17	6:00	35

79TH ST
E/O WESTERN AV

TOTAL	3107	7:45	174	5:45	305
EAST	1523	11:15	83	5:45	165
WEST	1584	8:00	96	6:15	144

83RD ST
AT DUNBARTON AV

TOTAL	3726	*	MANUAL COUNT		
EAST	1969	7:45	151	4:30	204
WEST	1757	7:30	120	4:45	215

83RD ST
AT FLIGHT AV

TOTAL	2366	*	MANUAL COUNT		
EAST	1229	7:30	107	4:30	114
WEST	1137	8:30	67	5:00	142

83RD ST
AT RAYFORD DR

TOTAL	4003	7:15	319	4:45	438
EAST	1311	7:30	192	12:15	106
WEST	2692	11:15	154	4:45	354

83RD ST
AT RAYFORD DR

TOTAL	4760	*	MANUAL COUNT		
EAST	1708	7:15	238	3:00	150
WEST	3052	7:30	540	4:45	358

T-45

L O C A T I O N

VOLUME COUNT SUMMARY FROM 1/ 1/84 TO 12/31/84

PHYS. DESCR RG DY DATE DIR. VOLUME AM PEAK PM PEAK

83RD ST
E/O SEPULVEDA BL

B00-1717-11 SR WE 02-01-84

TOTAL 2990 8:00 249 4:45 313
EAST 1717 8:00 152 4:45 163
WEST 1273 7:45 109 4:45 150

83RD ST
AT STANMOOR DR

WR WE 03-21-84

TOTAL 3543 * MANUAL COUNT
EAST 1191 7:15 298 4:45 244
WEST 2352 7:15 199 5:00 67

89TH ST
AT WESTERN AV

SR FR 01-06-84

TOTAL 4756 * MANUAL COUNT
EAST 2735 7:30 145 5:00 275
WEST 2021 7:30 142 4:00 195

92ND ST
AT GRAMERCY PL

SR MO 07-23-84

TOTAL 4248 * MANUAL COUNT
EAST 2173 7:30 123 5:00 284
WEST 2075 7:15 149 4:30 212

92ND ST -JOG NR 91ST ST-
AT VERMONT AV

SR TU 10-16-84

TOTAL 19316 * MANUAL COUNT
NORTH 10088 7:15 952 3:45 800
SOUTH 9228 7:30 552 4:45 942

92ND ST
E/O WESTERN AV

SR TU 07-10-84

TOTAL 6525 7:30 364 4:30 669
EAST 3534 7:00 195 4:30 388
WEST 2991 7:30 172 4:45 281

92ND ST
AT WESTERN AV

SR MO 12-17-84

TOTAL 6192 * MANUAL COUNT
EAST 3466 7:15 241 4:15 347
WEST 2726 7:15 191 4:45 302

96TH ST
E/O SEPULVEDA BL

EV TU 01-31-84

TOTAL 17858 7:45 1284 3:00 1348
EAST 9083 7:30 713 3:30 766
WEST 8775 6:30 605 4:45 656

97TH ST
AT STANFORD AV -CENTRAL-

SR TH 05-24-84

TOTAL 861 11:00 48 2:45 74
EAST 443 10:45 28 7:45 37
WEST 418 10:15 23 2:45 41

97TH ST
AT STANFORD AV -CENTRAL-

SR FR 06-01-84

TOTAL 894 11:15 41 5:45 89
EAST 461 11:15 20 5:45 55
WEST 433 8:00 27 1:30 35

98TH ST
AT VICKSBURG AV

SR MO 01-23-84

TOTAL 6020 11:15 468 4:45 573
EAST 2597 7:45 280 12:00 195
WEST 3423 11:15 294 4:45 383

98TH ST
AT VICKSBURG AV

WR TU 03-20-84

TOTAL 5570 * MANUAL COUNT
EAST 2335 8:00 239 4:15 161
WEST 3235 8:15 156 4:30 392

109TH PL
AT DENVER AV

SR TH 11-29-84

TOTAL 484 7:15 32 5:45 50
EAST 251 7:00 22 5:45 27
WEST 233 6:00 18 5:45 23

VOLUME COUNT SUMMARY FROM 1/ 1/84 TO 12/31/84

L O C A T I O N		VOLUME COUNT SUMMARY			FROM 1/ 1/84 TO 12/31/84		
PHYS. DESCR	RG DY	DATE	DIR. VOLUME	AM PEAK	PM PEAK		
109TH ST AT DENVER AV	SR TH	11-29-84	TOTAL 657 EAST 249 WEST 408	7:00 8:15 10:45	34 17 21	5:00 5:30 5:00	73 28 48
135TH ST AT AINSWORTH ST	SR TH	03-29-84	TOTAL 16792 * EAST 9691 WEST 7101	7:00 7:00	MANUAL COUNT 642 730	4:45 4:30	1185 616
135TH ST AT HOOVER ST	SR TU	03-27-84	TOTAL 17162 * EAST 9635 WEST 7527	7:15 7:00	MANUAL COUNT 627 795	4:15 3:30	1146 697
135TH ST AT MENLO AV	SR TU	01-03-84	TOTAL 12647 EAST 7266 WEST 5381	7:00 7:15 7:00	1308 632 725	4:00 4:00 3:30	1683 1146 602
186TH ST AT WESTERN AV	SR WE	01-25-84	TOTAL 3013 EAST 912 WEST 2101	7:15 6:45 7:15	279 76 210	12:00 12:45 12:00	269 91 198
186TH ST AT WESTERN AV	SR TH	01-26-84	TOTAL 2288 * EAST 660 WEST 1628	7:00 7:30	MANUAL COUNT 67 167	3:00 3:15	58 108
190TH ST AT NORMANDIE AV	SR MO	01-30-84	TOTAL 27535 EAST 15999 WEST 11536	7:15 7:30 6:15	2507 1377 1341	3:30 3:30 4:30	2487 1767 941
190TH ST AT NORMANDIE AV	SR TU	03-13-84	TOTAL 29776 * EAST 18572 WEST 11204	7:30 7:00	MANUAL COUNT 1411 1168	3:15 4:30	1911 1004
190TH ST AT PACIFIC GATEWAY DR	SR TH	05-14-84	TOTAL 24395 EAST 12845 WEST 11550	7:15 7:30 6:15	2518 1222 1544	3:15 3:15 4:45	2238 1539 947
190TH ST AT PACIFIC GATEWAY DR	SR FR	06-29-84	TOTAL 28018 * EAST 16297 WEST 11721	7:30 7:00	MANUAL COUNT 1337 1262	3:15 4:30	1687 957
190TH ST AT VERMONT AV	SR TH	01-26-84	TOTAL 31114 EAST 16481 WEST 14633	7:15 7:45 6:30	2820 1433 1569	4:45 3:15 4:45	2794 1778 1358
190TH ST AT WESTERN AV	SR FR	04-06-84	TOTAL 33045 * EAST 19648 WEST 13397	7:30 7:15	MANUAL COUNT 1478 1279	3:45 4:30	1849 1212
208TH ST W/O DENKER AV	SR WE	12-05-84	TOTAL 500 EAST 113 WEST 387	7:30 10:45 7:30	31 11 27	3:45 4:00 3:45	58 15 45

T-45

L O C A T I O N

FROM 1/ 1/84 TO 12/31/84

VOLUME COUNT SUMMARY

PHYS. DESCR RG DY DATE DIR. VOLUME AM PEAK PM PEAK

223RD ST
AT NORMANDIE AV

TOTAL	15458	7:15	1312	4:45	1580
EAST	6911	7:15	561	4:45	753
WEST	8547	7:45	765	4:45	827

227TH ST
AT HARVARD BL

TOTAL	1577	7:30	123	2:15	155
EAST	763	7:45	43	4:45	87
WEST	814	7:15	83	2:15	109

227TH ST
AT HARVARD BL

TOTAL	1275	*	MANUAL COUNT		
EAST	730	8:15	38	3:30	85
WEST	545	7:00	49	3:15	51

247TH ST
AT PRESIDENT AV

TOTAL	727	7:30	96	2:15	81
EAST	579	7:30	81	2:30	68
WEST	148	7:00	15	4:45	16

248TH ST
AT LAKME AV

TOTAL	437	7:30	71	2:30	76
EAST	226	7:30	50	2:15	54
WEST	211	7:15	22	5:15	28

CL N/O CHURCH ST
AT AVENUE 64

TOTAL	667	*	MANUAL COUNT		
EAST	376	7:30	46	3:00	24
WEST	291	7:30	48	5:00	19