

# TRAFFIC VOLUMES 1985



CITY OF LOS ANGELES  
DEPARTMENT OF TRANSPORTATION  
DONALD R. HOWERY, General Manager

S.C.R.T.D. LIBRARY





PREFACE

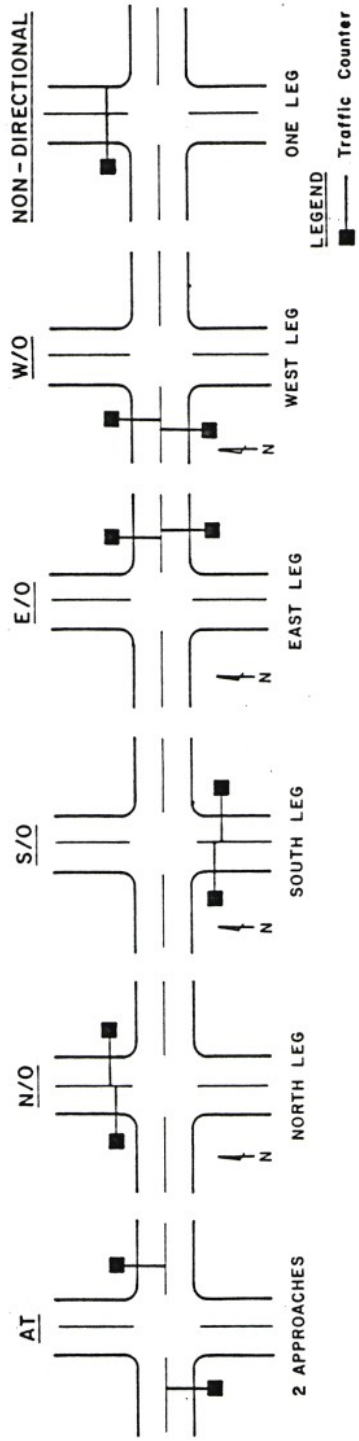
These traffic counts are entirely within the physical boundaries of the City of Los Angeles, and were taken on surface streets and some freeway ramps connecting to surface streets. Vehicle counts on freeways proper are not included.

Data from both 6-hour manual counts (7-10 AM, 3-6 PM) and 24-hour automatic (machine) counts are included. The manual counts are identified as such, and the expanded 24-hour volumes are indicated with a single \*.

The following information is included in the tabulation, reading from left to right:

LOCATION

Streets are listed alphabetically; numbered streets are listed in numeric order following the alphabetic listing. The location of the count is specified by the name of the street on which the count was taken, and its position with respect to the cross street. The term AT indicates that the approaches to the cross street were counted. The terms N/O, S/O, E/O, and W/O signify that the count was taken north of, south of, east of, or west of the cross street. An entry such as -CENTRAL- following the street names specifies the area of Los Angeles (in this case the central area) in which the count was taken. The locations of traffic counts are shown here schematically:



10715

HE  
372  
.L6  
T72  
1985

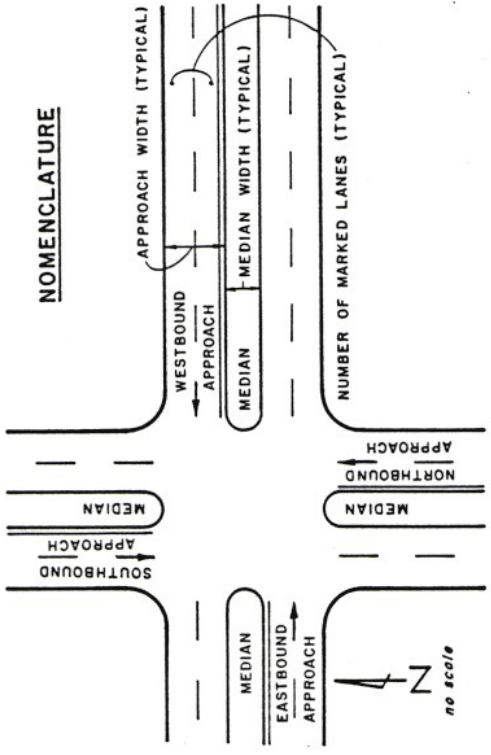
PHYSICAL DESCRIPTION

A nine-character code, providing a physical description of certain road characteristics of the street counted is included for most count locations. The following table explains the code.

MEDIAN AND PAVEMENT TYPE CODE	
<u>Median Type</u>	<u>AC Pvmnt. PCC Pvmnt.</u>
none	1
single centerline	2
double centerline	3
double-double centerline	4
or paint channelization	5
paint and bar channelization	6
raised curb	7
unimproved	J

123-4567-89	<p>_____ MEDIAN WIDTH - feet</p> <p>_____ WIDTH OF ROADWAY (feet) of the NORTH- or EASTBOUND APPROACH of the street counted.</p> <p>_____ WIDTH OF ROADWAY (feet) of the SOUTH- or WESTBOUND APPROACH of the street counted.</p> <p>_____ NUMBER OF MARKED LANES in the NORTH- or EASTBOUND APPROACH of the street counted.</p> <p>_____ NUMBER OF MARKED LANES in the SOUTH- or WESTBOUND APPROACH of the street counted.</p>
-------------	--




RG

The two alphabetic characters in this column indicate the Department of Transportation's Traffic District of the count location:

- |                                  |                           |
|----------------------------------|---------------------------|
| CR - Central District            | SR - Southern District    |
| EV - East Valley District        | WR - Western District     |
| HW - Hollywood Wilshire District | WV - West Valley District |





DY

Day of week of count	MO - Monday	FR - Friday
	TU - Tuesday	SA - Saturday
	WE - Wednesday	SU - Sunday
	TH - Thursday	

DATE

Date of count

DIR. VOLUME

Twenty-four hour volume: total volume (both directions combined) and, below the total, volumes for the individual directions specified. An asterisk (\*) following the total volume signifies that the volumes listed were determined by expanding the 6-hour manual count volumes by a factor of 2.35.


AM PEAK

Morning peak traffic hour volume for both directions combined (automatic counts only), and for the individual directions specified; beginning time for each of these peak hours.

PM PEAK

Afternoon peak traffic hour volume for both directions combined (automatic counts only), and for the individual directions specified; beginning time for each of these peak hours.

Any questions pertaining to the information presented in this publication may be referred to the Survey Section of the Department of Transportation, 485-4521.





## L O C A T I O N

PHYS. DESCR	RG	DY	DATE	DIR.	VOLUME	AM PEAK	PM PEAK		
ACADEMY RD AT PARK RD	G04-3040-33	CR	WE	09-04-85	TOTAL EAST WEST	7:45 7:45 5:30	498 463 93	10:00 10:00 6:30	544 455 386
ACADEMY RD W/O STADIUM WY -JOG AT CHAVEZ RAV-	A00-2020-11	CR	WE	09-04-85	TOTAL EAST WEST	8:30 8:00 8:30	91 40 52	9:30 9:00 10:15	215 104 113
ADAMS BL AT CRENSHAW BL	C00-4000-30	HW	WE	04-17-85	TOTAL EAST WEST	7:30 7:30 7:30	1626 761 865	4:15 4:15 5:00	1823 849 1040
ADAMS BL W/O FAIRFAX AV	C00-3030-22	HW	WE	04-10-85	TOTAL EAST WEST	7:30 7:30 7:15	686 225 461	4:30 4:30 4:45	682 436 254
ADAMS BL AT GRAND AV -CENTRAL-	C00-3030-22	CR	TU	10-22-85	TOTAL EAST WEST	7:30 11:15 7:30	1329 726 745	4:30 1:30 3:45	1526 833 831
ADAMS BL AT HOOVER ST	C00-4040-34	SR	TU	11-12-85	TOTAL EAST WEST	7:30 7:30 11:15	1655 1066 566	4:15 4:15 4:45	2115 818 1330
ADAMS BL AT LA BREA AV	C00-4040-33	HW	TH	04-18-85	TOTAL EAST WEST	7:30 7:30 7:15	1584 712 872	4:30 4:15 1:00	1941 1038 1051
ADAMS BL AT WEST BL	C00-4040-33	CR	WE	01-16-85	TOTAL EAST WEST	7:45 7:30 8:00	1481 752 756	4:45 4:45 5:00	1745 876 871
ADAMS BL AT WEST BL	HW	WE	02-06-85	TOTAL EAST WEST	20639 10126 10513	* 8:00 7:30	MANUAL COUNT 748 847	4:15 5:00	885 1012
ADAMS BL AT WESTERN AV	C00-4038-33	HW	FR	06-14-85	TOTAL EAST WEST	7:30 7:30 7:30	1302 688 614	4:45 4:15 4:45	1742 765 1019
ADAMS BL E/O WESTERN AV	C00-2838-23	HW	FR	06-14-85	TOTAL EAST WEST	7:30 7:30 7:30	1338 724 614	4:45 3:30 4:45	1729 755 1019
ADAMS BL AT 6TH AV	C00-3030-22	SR	TU	11-24-85	TOTAL EAST WEST	7:30 7:30 7:15	1661 936 727	4:30 4:15 5:00	1740 762 1041
ADDISON ST AT MURIELTA AV	EV	WE	01-30-85	TOTAL EAST WEST	269 112 157	* 7:00 7:30	MANUAL COUNT 18 16	5:00 3:15	7 14

T-45

L O C A T I O N

FROM 1/ 1/85 TO 12/31/85

VOLUME COUNT SUMMARY

PHYS. DESCR RG DY DATE DIR. VOLUME AM PEAK PM PEAK

ADDISON ST  
AT WOODMAN AV

A00-1820-11 EV MO 05-20-85  
TOTAL 1202 7:30 156 2:45  
EAST 665 7:30 84 3:00  
WEST 537 7:30 72 2:45

ADLON RD  
AT EMPRESS AV

A00-1717-11 HW WE 04-24-85  
TOTAL 1044 9:00 73 1:15  
EAST 607 9:00 48 1:15  
WEST 437 11:15 30 12:00

AFTON PL  
E/O VINE ST

A00-1717-11 SR WE 01-23-85  
TOTAL 1066 7:15 195 4:45  
NORTH 693 7:00 136 4:45  
SOUTH 373 7:30 75 4:00

AINSWORTH ST  
AT 140TH ST-JOG NR VERMONT AV

A00-1515-11 SR WE 01-23-85  
TOTAL 481 7:15 81 3:00  
NORTH 236 7:15 45 3:00  
SOUTH 245 7:00 38 4:30

AINSWORTH ST  
S/O 140TH ST-JOG NR VERMONT AV

B00-1217-11 HW MO 04-29-85  
TOTAL 3957 7:45 473 5:00  
EAST 1695 7:45 207 4:00  
WEST 2262 7:45 266 5:00

AIRDROME ST  
E/O LA CIENEGA BL

200-4017-11 HW TH 05-16-85  
TOTAL 2667 7:30 265 5:15  
EAST 1196 7:30 115 5:00  
WEST 1471 7:30 150 5:15

AIRDROME ST  
AT SPAULDING AV

A00-1717-11 WR TU 09-10-85  
TOTAL 2828 7:30 306 5:30  
EAST 1363 7:30 144 4:45  
WEST 1465 7:30 162 5:30

AIRDROME ST  
AT SPAULDING AV

A00-1717-11 WR WE 06-19-85  
TOTAL 2300 8:30 167 4:45  
EAST 1239 8:00 125 4:45  
WEST 1061 11:15 55 5:15

AKRON ST  
W/O BIENVENEDA AV

D06-1020-12 SR MO 07-22-85  
TOTAL 8245 6:30 753 4:00  
NORTH 2275 11:15 194 4:15  
SOUTH 5970 6:45 636 3:45

ALAMEDA ST  
AT HENRY FORD AV

C00-4242-44 SR TH 05-30-85  
TOTAL 11708 7:00 1042 4:00  
NORTH 5208 9:15 408 4:00  
SOUTH 6500 7:00 752 12:00

ALAMEDA ST  
AT PACIFIC COAST HWY

TOTAL 16956 \*  
NORTH 7874 7:00 788 3:15  
SOUTH 9082 7:30 604 3:30

ALAMEDA ST  
AT MARTIN LUTHER KING JR BL

TOTAL 16956 \*  
NORTH 7874 7:00 788 3:15  
SOUTH 9082 7:30 604 3:30

T-45

L O C A T I O N

FROM 1/ 1/85 TO 12/31/85

VOLUME COUNT SUMMARY

DIR. VOLUME AM PEAK PM PEAK

ALAMEDA ST  
N/O SLAUSON AV

G04-2020-22 SR TH 04-11-85

TOTAL 17506 6:30 1320 4:00 1682  
NORTH 8871 6:30 938 3:45 659  
SOUTH 8635 11:15 530 4:00 1058

ALAMEDA ST  
AT VERNON AV -CENTRAL-

SR TH 08-01-85

TOTAL 16794 \* MANUAL COUNT  
NORTH 8203 7:15 859 4:15 587  
SOUTH 8591 7:00 443 4:30 936

ALAMEDA ST  
AT 1ST ST

CR WE 07-17-85

TOTAL 21746 \* MANUAL COUNT  
NORTH 10885 7:15 782 4:45 992  
SOUTH 10861 9:00 822 3:30 896

ALAMEDA ST  
AT 41ST ST

C00-2022-22 SR TH 07-18-85

TOTAL 15588 7:15 1176 2:15 1074  
NORTH 8501 7:00 823 3:30 654  
SOUTH 7087 10:30 575 11:30 558

ALAMEDA ST  
AT 41ST ST

SR FR 08-16-85

TOTAL 17523 \* MANUAL COUNT  
NORTH 8203 7:15 803 3:45 603  
SOUTH 9320 7:00 479 3:45 960

ALAMEDA ST  
AT 223RD ST -COUNTY-

G14-3443-00 SR TH 05-30-85

TOTAL 17622 6:45 1646 3:45 1749  
NORTH 4190 11:00 332 3:45 623  
SOUTH 13432 6:45 1446 4:30 1138

ALBANY ST  
AT 11TH ST

CR WE 01-02-85

TOTAL 1640 \* MANUAL COUNT  
NORTH 1069 8:30 71 4:30 111  
SOUTH 571 7:30 32 4:30 73

ALCOTT ST  
AT DOHENY DR

WR TH 08-22-85

TOTAL 897 \* MANUAL COUNT  
EAST 331 8:15 41 5:00 34  
WEST 566 8:45 60 5:00 40

ALCOTT ST  
AT DOHENY DR

WR MO 12-23-85

TOTAL 1200 \* MANUAL COUNT  
EAST 437 8:30 31 4:15 52  
WEST 763 8:15 94 5:00 53

ALCOTT ST  
AT REXFORD DR

WR TU 05-21-85

TOTAL 967 \* MANUAL COUNT  
EAST 406 8:15 45 5:00 33  
WEST 561 8:45 46 3:15 53

ALEXANDRIA AV  
AT HOLLYWOOD BL

A00-1616-11 HW WE 01-30-85

TOTAL 2263 7:45 201 3:30 205  
NORTH 1445 7:45 129 3:30 156  
SOUTH 818 7:45 72 5:15 75

ALEXANDRIA AV  
N/O MARIPOSA AV

A00-1516-11 HW TH 10-31-85

TOTAL 899 7:45 59 5:15 92  
NORTH 226 8:30 15 4:45 25  
SOUTH 673 7:45 49 8:00 76

ALEXANDRIA AV  
N/O MELROSE AV

A00-1515-11 HW TU 11-26-85

TOTAL 4181 7:15 272 4:45 376  
NORTH 3024 11:15 168 4:45 305  
SOUTH 1157 7:30 99 11:30 96



L O C A T I O N

ALEXANDRIA AV-JOG NR KENMORE-  
S/O SANTA MONICA BL

ALEXANDRIA AV-JOG NR KENMORE-  
AT SANTA MONICA BL

ALFRED ST  
AT WHITWORTH DR

ALHAMBRA AV  
AT LOMBARDY BL

ALHAMBRA AV  
AT LOWELL AV -JOG NR CONCORD AV-

ALHAMBRA AV  
AT SICHEL ST

ALHAMBRA AV  
AT SICHEL ST

ALHAMBRA AV  
N/O VALLEY BL

ALLA RD  
AT SHORT AV

ALLENFORD AV  
S/O SUNSET BL

ALLENFORD AV  
S/O SUNSET BL

ALLOTT AV  
AT COLLINS ST

ALLOTT AV  
AT HATTERAS ST

PHYS. DESCR

RG DY

DATE

HW FR

CR WE

CR TU

CR TH

CR TU

WR TH

WR TU

WR FR

DIR.

VOLUME

AM PEAK

TOTAL

NORTH

SOUTH

TOTAL

NORTH

SOUTH

TOTAL

NORTH

SOUTH

3158

2025

1133

2874

2025

849

1838

1034

804

13670

7072

6598

7:30

7:45

7:30

8:00

8:30

11:15

8:15

7:15

11:15

7:15

7:15

7:15

295

158

150

245

158

89

148

81

70

1478

292

1197

3:30

5:30

2:15

4:00

5:30

1:45

4:15

4:45

3:30

4:30

4:30

5:30

256

177

124

214

177

90

155

96

69

1369

1005

384

1200

879

361

51

29

26

48

28

27

48

28

26

MANUAL COUNT

332

180

152

332

180

152

547

285

262

547

285

7:15

7:45

7:45

7:15

7:15

7:15

7:15

7:15

7:15

7:15

7:15

7:15

1677

318

1346

15540

7835

7705

5682

3453

2229

10786

5663

5123

4:45

5:00

3:00

4:45

3:15

5:00

4:45

3:15

5:00

5:00

5:00

5:00

1521

1136

444

516

345

177

1094

684

439

1065

727

381

MANUAL COUNT

490

260

230

490

260

230

490

260

230

490

260

8:45

7:00

7:00

8:45

8:15

7:15

8:15

7:15

8:15

8:15

8:15

8:15

15

22

22

15

15

15

15

15

15

15

15

15

MANUAL COUNT

418

176

242

418

176

242

418

176

242

418

176

12

20

20

12

12

12

12

12

12

12

12

12

MANUAL COUNT

9

28

9

28

28

28

28

28

28

28

28

MANUAL COUNT

13

24

24

13

13

13

13

13

13

13

13

MANUAL COUNT

24

24

24

24

24

24

24

24

24

24

24

MANUAL COUNT

24

24

24

24

24

24

24

24

24

24

24

MANUAL COUNT

24

24

24

24

24

24

24

24

24

24

24

MANUAL COUNT

24

24

24

24

24

24

24

24

24

24

24

MANUAL COUNT

24

24

T-45

L O C A T I O N

ALMA ST  
AT 7TH ST -SAN PEDRO-

ALONDRA BL  
AT FIGUEROA ST

ALONZO AV  
S/O VENTURA BL

ALTA VISTA BL  
AT 1ST ST

ALTA VISTA BL  
AT 2ND ST

ALVARADO ST -JOG NR SCOTT AV-  
N/O GLENDALE BL

ALVARADO ST  
AT MARYLAND ST

ALVARADO ST  
AT OLYMPIC BL

AMADOR ST  
S/O PASADENA FWY -S/B ON-

AMALFI DR  
AT UMEO RD

AMBROSE AV  
AT DRACENA DR

AMBROSE AV  
AT VERMONT AV

AMBROSE AV  
AT VERMONT AV

VOLUME COUNT SUMMARY FROM 1/ 1/85 TO 12/31/85

PHYS. DESCR RG DY DATE DIR. VOLUME AM PEAK PM PEAK

PHYS. DESCR	RG	DY	DATE	DIR.	VOLUME	AM PEAK	PM PEAK	MANUAL COUNT
TOTAL	SR	TU	01-29-85	TOTAL	4793	*		
NORTH				NORTH	1583	7:30	3:15	113
SOUTH				SOUTH	3210	7:30	4:45	308
TOTAL	SR	TH	12-19-85	TOTAL	11081	7:15	4:30	1118
EAST				EAST	4646	7:15	4:30	456
WEST				WEST	6435	7:00	4:30	662
TOTAL	WV	FR	03-29-85	TOTAL	3935	7:45	3:45	315
NORTH				NORTH	1616	7:45	2:00	145
SOUTH				SOUTH	2319	11:15	3:30	198
TOTAL	HW	WE	10-09-85	TOTAL	2034	8:00	5:00	186
NORTH				NORTH	1170	6:15	5:00	133
SOUTH				SOUTH	864	8:00	2:00	80
TOTAL	HW	WE	10-09-85	TOTAL	2170	8:15	5:15	217
NORTH				NORTH	1208	11:00	5:15	150
SOUTH				SOUTH	962	8:15	1:45	73
TOTAL	HW	TU	05-14-85	TOTAL	27103	8:00	4:45	2151
NORTH				NORTH	13331	11:15	5:15	1386
SOUTH				SOUTH	13772	8:00	4:00	810
TOTAL	HW	TU	05-21-85	TOTAL	29138	7:45	4:30	2224
NORTH				NORTH	13495	11:15	4:30	1196
SOUTH				SOUTH	15643	7:45	4:00	1080
TOTAL	HW	WE	05-22-85	TOTAL	23229	7:15	4:30	1825
NORTH				NORTH	10889	11:15	4:45	987
SOUTH				SOUTH	12340	7:15	4:15	863
TOTAL	CR	FR	09-06-85	TOTAL	6202	11:15	6:30	1099
NORTH				NORTH	3957	11:15	6:30	1020
SOUTH				SOUTH	2245	8:00	11:00	628
TOTAL	WR	TH	05-02-85	TOTAL	307	*	MANUAL COUNT	
NORTH				NORTH	171	7:45	5:00	19
SOUTH				SOUTH	136	7:30	3:00	11
TOTAL	HW	FR	11-01-85	TOTAL	2274	11:15	5:15	275
EAST				EAST	1073	8:30	5:15	151
WEST				WEST	1201	11:15	4:45	128
TOTAL	HW	TU	06-04-85	TOTAL	1449	7:30	5:15	129
EAST				EAST	442	9:30	5:30	46
WEST				WEST	1007	7:45	4:00	84
TOTAL	HW	FR	06-14-85	TOTAL	871	*	MANUAL COUNT	
EAST				EAST	303	7:30	4:15	38
WEST				WEST	568	8:00	3:45	61

T-45

L O C A T I O N

VOLUME COUNT SUMMARY

FROM 1/ 1/85 TO 12/31/85

DIR. VOLUME AM PEAK PM PEAK

AMBROSE AV  
AT VERMONT AV

A00-1717-11 HW TH 08-08-85

TOTAL 1515 7:45 91 7:30 161  
EAST 569 7:15 31 7:30 104  
WEST 946 8:00 72 2:15 83

AMELIA AV  
N/O WESTMONT DR

A00-1818-11 SR TU 04-30-85

TOTAL 594 7:00 54 7:00 67  
NORTH 318 11:15 12 5:15 43  
SOUTH 276 7:00 45 7:45 45

AMESTOY AV  
N/O DEVONSHIRE ST

A00-1818-11 WV MO 08-26-85

TOTAL 2312 7:30 304 5:00 374  
NORTH 1481 8:15 163 5:00 292  
SOUTH 831 7:30 155 5:15 87

AMESTOY AV  
AT MAGNOLIA BL

A00-1818-11 WV MO 02-04-85

TOTAL 5162 \* 5:00 304  
NORTH 1727 7:45 107 5:00 210  
SOUTH 3435 7:45 645 3:30 149

AMESTOY AV  
AT MAGNOLIA BL

A00-1818-11 WV MO 03-25-85

TOTAL 3670 8:00 729 4:45 339  
NORTH 1527 8:00 128 4:45 225  
SOUTH 2143 8:00 601 12:45 126

AMHERST AV  
AT WILSHIRE BL

A00-1818-11 WR TH 04-24-85

TOTAL 1607 11:15 135 12:00 144  
NORTH 587 11:15 41 11:30 46  
SOUTH 1020 11:15 94 12:30 109

ANADALE DR  
E/O GREENBRIAR DR

A00-1515-11 WV TH 02-14-85

TOTAL 282 7:15 41 3:30 34  
EAST 97 7:30 18 3:15 15  
WEST 185 7:15 25 4:45 22

ANAHEIM ST  
AT EUBANK AV

C00-3828-22 SR TH 05-23-85

TOTAL 20966 7:15 1523 4:15 1903  
EAST 9949 7:15 729 4:30 862  
WEST 11017 7:00 803 4:15 1049

ANAHEIM ST  
W/O FIGUEROA ST

C00-3024-32 SR MO 02-25-85

TOTAL 23104 7:00 2324 4:15 1871  
EAST 14238 7:00 1518 3:45 1104  
WEST 8866 7:00 806 4:30 860

ANAHEIM ST  
AT FIGUEROA ST

C00-3434-33 SR TH 05-30-85

TOTAL 25977 7:15 2219 4:30 2028  
EAST 14846 7:15 1416 3:45 1169  
WEST 11131 7:00 803 4:30 941

ANAHEIM ST  
AT HENRY FORD AV

C00-5042-43 SR FR 05-24-85

TOTAL 27553 6:15 2337 3:45 2307  
EAST 12768 6:15 1037 3:30 1145  
WEST 14785 6:15 1300 4:00 1186

ANCHOVY AV  
AT PASEO DEL MAR

A00-1818-11 SR TU 11-05-85

TOTAL 528 \* 5:00 166 5:00 146  
NORTH 152 7:15 15 3:15 16  
SOUTH 376 7:15 46 4:15 37

ANCHOVY AV  
S/O 25TH ST -SAN PEDRO-

B00-1818-11 SR TU 10-29-85

TOTAL 1558 7:30 166 5:00 146  
NORTH 871 7:30 118 1:45 74  
SOUTH 687 7:30 48 5:00 90



T-45

L O C A T I O N

VOLUME COUNT SUMMARY FROM 1/ 1/85 TO 12/31/85

PHYS. DESCR RG DY DATE DIR. VOLUME AM PEAK PM PEAK

ANDASOL AV  
W/O LOUISE AV -VALLEY-

A00-2020-11 WV MO 02-25-85 TOTAL 242 11:15 37 11:30 38  
EAST 145 11:15 19 2:30 19  
WEST 97 11:00 19 2:45 20

ANDORA AV-AT LASSEN ST  
W/O VALLEY CIRCLE BL

C00-1414-11 WV MO 02-11-85 TOTAL 680 9:45 50 4:30 66  
EAST 327 7:15 38 4:30 30  
WEST 353 9:30 23 4:30 36

ANGELES VISTA BL  
N/O SLAUSON AV

C00-2030-23 SR WE 04-10-85 TOTAL 12245 7:15 1001 5:00 1177  
NORTH 5645 7:30 450 5:00 546  
SOUTH 6600 7:15 574 5:00 631

APOLLO DR  
E/O HERCULES DR

A00-1717-11 HW TH 09-12-85 TOTAL 674 8:15 80 6:00 114  
EAST 358 9:00 14 6:00 87  
WEST 316 8:15 71 6:30 32

AQUA VISTA ST  
AT TUJUNGA AV

EV WE 01-02-85 TOTAL 1011 \* MANUAL COUNT 18  
EAST 267 8:00 30 3:45 18  
WEST 744 8:45 55 5:00 69

ARBOLADA RD  
E/O LOS FELIZ BL

100-1800-10 HW WE 05-15-85 TOTAL 250 8:15 26 6:15 27  
NON-DIR COUNT

ARDMORE AV  
AT CLINTON ST

HW FR 01-04-85 TOTAL 3708 \* MANUAL COUNT 52  
NORTH 512 7:45 33 5:00 267  
SOUTH 3196 7:30 305 4:45

ARDMORE AV  
AT CLINTON ST

C00-1820-11 HW FR 02-01-85 TOTAL 3534 7:45 330 5:15 314  
NORTH 671 7:15 47 6:00 75  
SOUTH 2863 7:45 286 5:15 252

ARDMORE AV  
AT 4TH ST

B00-2525-11 HW MO 05-20-85 TOTAL 3375 7:45 222 4:45 366  
NORTH 1600 11:15 91 4:45 211  
SOUTH 1775 7:45 151 5:15 155

ARLETA AV  
AT VAN NUYS BL

C00-4040-33 EV FR 08-23-85 TOTAL 8195 11:15 402 4:45 941  
NORTH 4031 11:15 174 4:45 583  
SOUTH 4164 8:00 277 4:00 393

ARLETA AV  
N/O VAN NUYS BL

C00-3440-33 EV FR 08-23-85 TOTAL 9454 11:15 468 4:45 1071  
NORTH 5290 11:15 240 4:45 713  
SOUTH 4164 8:00 277 4:00 393

ARLINGTON AV  
AT JEFFERSON BL

300-2020-22 CR WE 01-09-85 TOTAL 17910 7:15 1565 4:45 1719  
NORTH 8999 7:15 1014 4:45 686  
SOUTH 8911 7:30 568 4:45 1033

ARLINGTON AV  
N/O SANTA MONICA FWY

C00-1734-23 CR FR 01-11-85 TOTAL 33254 7:30 2355 4:45 2882  
NORTH 14938 7:45 1035 4:45 1319  
SOUTH 18316 7:30 1328 5:15 1567

L O C A T I O N

VOLUME COUNT SUMMARY

FROM 1/ 1/85 TO 12/31/85

PHYS. DESCR RG DY DATE DIR. VOLUME AM PEAK PM PEAK

ARLINGTON AV  
AT VENICE BL

C00-2020-22 HW TH 05-30-85

TOTAL 23900 7:15 1735 5:15 2079  
NORTH 11816 7:30 1116 5:00 1008  
SOUTH 12084 6:30 768 5:15 1104

ARLINGTON AV  
AT 17TH ST

C00-2020-22 CR TH 01-10-85

TOTAL 23363 7:30 2004 5:00 2204  
NORTH 11769 7:30 1009 5:15 1074  
SOUTH 11594 7:30 995 4:45 1140

ARLINGTON AV  
S/O 21ST ST

C00-2020-22 HW WE 05-15-85

TOTAL 31111 7:15 2419 4:00 2638  
NORTH 15946 7:30 1458 4:00 1264  
SOUTH 15165 6:30 1208 4:00 1374

ARLINGTON AV  
AT 27TH ST -JOG NR 28TH ST-

C00-2020-22 CR TH 01-10-85

TOTAL 15675 7:30 1295 4:45 1561  
NORTH 6636 7:30 780 4:45 483  
SOUTH 9039 7:45 517 4:45 1078

ARMACOST AV  
AT NEBRASKA AV

A00-1818-11 WR TH 10-10-85

TOTAL 780 11:15 48 6:15 85  
EAST 413 11:15 20 5:30 56  
WEST 367 11:15 28 6:15 40

ASCOT AV  
AT 48TH PL

B00-1818-11 SR MO 06-24-85

TOTAL 1206 10:45 65 5:00 119  
NORTH 533 11:15 27 5:00 54  
SOUTH 673 10:30 39 5:00 65

ASCOT AV  
AT 48TH PL

SR FR 06-28-85

TOTAL 845 \* MANUAL COUNT  
NORTH 345 8:00 19 3:00 44  
SOUTH 500 8:15 28 5:00 60

ASCOT AV  
AT 48TH ST

B00-1818-11 SR TU 06-04-85

TOTAL 1489 11:15 70 3:45 138  
NORTH 652 11:15 39 6:30 63  
SOUTH 837 9:45 39 3:45 86

ASTORIA ST  
AT FOOTHILL BL

EV TU 02-26-85

TOTAL 2170 \* MANUAL COUNT  
EAST 1682 7:15 154 3:15 155  
WEST 488 8:00 28 3:00 48

ASTORIA ST  
AT GARRICK AV

EV FR 08-09-85

TOTAL 430 \* MANUAL COUNT  
EAST 235 7:15 13 4:30 25  
WEST 195 9:00 14 3:45 21

AVALON BL  
AT CENTURY BL

CR FR 12-20-85

TOTAL 19327 \* MANUAL COUNT  
NORTH 10929 7:15 942 4:15 943  
SOUTH 8398 7:30 449 4:30 828

AVALON BL  
AT IMPERIAL HWY

SR FR 11-15-85

TOTAL 19856 7:00 1237 4:45 1674  
NORTH 9656 7:00 751 3:45 838  
SOUTH 10200 11:15 517 4:45 884

AVALON BL  
AT PACIFIC COAST HWY

SR FR 04-12-85

TOTAL 20536 \* MANUAL COUNT  
NORTH 10175 9:00 593 4:30 972  
SOUTH 10361 7:30 660 3:45 1012

T-45

L O C A T I O N

VOLUME COUNT SUMMARY FROM 1/ 1/85 TO 12/31/85

PHYS. DESCR	RG DY	DATE	DIR.	VOLUME	AM PEAK	PM PEAK
AVALON BL N/O SLAUSON AV	SR FR	04-12-85	TOTAL	19566	6:45	4:00
			NORTH	9652	7:00	3:30
			SOUTH	9914	11:15	4:45
AVALON BL AT 59TH ST	SR TU	12-17-85	TOTAL	17949	7:00	4:30
			NORTH	9326	7:00	3:30
			SOUTH	8623	11:15	4:30
AVALON BL AT 89TH ST	SR FR	01-11-85	TOTAL	15704	* MANUAL COUNT	
			NORTH	8511	7:00	4:15
			SOUTH	7193	7:45	4:30
AVALON BL AT 89TH ST	SR WE	02-06-85	TOTAL	16531	7:00	4:30
			NORTH	9073	7:00	3:45
			SOUTH	7458	11:15	4:45
AVALON BL AT 90TH ST	SR FR	02-01-85	TOTAL	17065	* MANUAL COUNT	
			NORTH	9101	7:00	3:45
			SOUTH	7964	7:30	4:45
AVALON BL AT 90TH ST	SR WE	02-06-85	TOTAL	15970	7:15	4:30
			NORTH	8965	7:00	3:30
			SOUTH	8057	11:15	4:45
AVALON BL AT 103RD ST -JOG NR 104TH ST-	SR TH	12-12-85	TOTAL	17150	7:30	4:15
			NORTH	8965	7:15	4:15
			SOUTH	8185	11:15	4:30
AVALON BL AT 104TH ST	SR TH	05-02-85	TOTAL	16810	10:30	5:00
			NORTH	7611	10:30	3:15
			SOUTH	9199	11:15	4:45
AVENUE OF THE STARS AT CONSTELLATION BL	WR WE	08-21-85	TOTAL	30539	8:30	2483
			NORTH	13988	8:15	1674
			SOUTH	16551	8:30	1288
AVENUE OF THE STARS AT CONSTELLATION BL	WR MO	12-30-85	TOTAL	25734	* MANUAL COUNT	
			NORTH	14332	8:15	3:15
			SOUTH	11402	8:15	3:15
AVENUE OF THE STARS N/O PICO BL	WR WE	08-21-85	TOTAL	18692	8:30	1606
			NORTH	10211	8:15	1398
			SOUTH	8481	11:15	539
AVENUE OF THE STARS S/O SANTA MONICA BL	WR WE	08-07-85	TOTAL	26312	8:15	2406
			NORTH	13470	11:15	899
			SOUTH	12842	8:15	1625
AVENUE OF THE STARS AT SANTA MONICA BL S/RDWAY	WR WE	08-21-85	TOTAL	22606	* MANUAL COUNT	
			NORTH	10332	8:30	502
			SOUTH	12274	8:30	1455



L O C A T I O N

VOLUME COUNT SUMMARY

FROM 1/ 1/85 TO 12/31/85

PHYS. DESCR RG DY DATE DIR. VOLUME AM PEAK PM PEAK

AVENUE SAN LUIS AT MULHOLLAND DR

WV MO 09-23-85 TOTAL 15711 \* MANUAL COUNT 625  
EAST 8455 7:15 812 3:15  
WEST 7256 8:00 525 5:00 631

AVENUE SAN LUIS W/O SALE AV

WV FR 11-01-85 TOTAL 5332 7:30 497 4:45 631  
EAST 3110 7:15 417 4:30 333  
WEST 2222 11:15 111 5:15 326

AVENUE SAN LUIS AT SALE AV

EV TU 12-10-85 TOTAL 6038 \* MANUAL COUNT 296  
EAST 3423 7:15 320 5:00 330  
WEST 2615 7:30 130 5:00

AVENUE SAN LUIS AT SAN FELICIANO NR DEL VALLE ST

WV MO 07-15-85 TOTAL 4182 \* MANUAL COUNT 174  
EAST 2100 7:30 182 4:30 254  
WEST 2082 8:15 143 5:00

AVENUE SAN LUIS AT SAN FELICIANO NR VILLEBOSO AV

WV MO 07-15-85 TOTAL 2845 \* MANUAL COUNT 159  
EAST 1717 7:30 116 4:00 169  
WEST 1128 8:30 62 5:00

AVENUE SAN LUIS AT TOPANGA CANYON BL

WV MO 04-15-85 TOTAL 1149 7:45 104 3:45 96  
EAST 816 7:15 91 1:00 66  
WEST 333 11:15 28 4:45 42

AVENUE SAN LUIS AT TOPANGA CANYON BL

WV WE 06-12-85 TOTAL 983 \* MANUAL COUNT 70  
EAST 831 7:00 73 5:00 17  
WEST 152 7:45 11 5:00

AVIATION BL AT CENTURY BL

C00-4040-43 WR TH 03-07-85 TOTAL 24325 7:30 1886 4:15 2019  
NORTH 12327 11:15 897 4:15 1158  
SOUTH 11998 7:15 1077 3:00 885

AVIATION BL AT CENTURY BL

C00-4032-43 WR TU 08-13-85 TOTAL 24567 7:15 1687 4:15 2136  
NORTH 13492 11:15 854 4:30 1272  
SOUTH 11075 7:00 929 4:15 873

AVIATION BL AT IMPERIAL HWY

C00-4040-44 WR WE 08-14-85 TOTAL 22940 7:15 1738 4:15 1939  
NORTH 10755 7:45 860 4:15 902  
SOUTH 12185 7:15 926 4:30 1055

AYRES AV W/O MIDVALE AV

A00-1818-11 WR FR 10-04-85 TOTAL 1395 11:15 81 4:15 146  
EAST 884 11:15 48 4:15 97  
WEST 511 10:15 33 1:45 58

AYRES AV E/O WESTWOOD BL

A00-1818-11 WR FR 10-04-85 TOTAL 2456 11:15 147 3:30 585  
EAST 833 11:15 47 3:45 290  
WEST 1623 11:15 100 3:30 298

AYRES AV W/O WESTWOOD BL

A00-1818-11 WR FR 10-04-85 TOTAL 1502 11:15 85 5:30 142  
EAST 648 11:15 38 12:45 65  
WEST 854 11:15 47 5:30 87



T-45

L O C A T I O N

VOLUME COUNT SUMMARY FROM 1/ 1/85 TO 12/31/85

PM PEAK

AM PEAK

DIR. VOLUME

DATE

RG DY

PHYS. DESCR

SR TH

DATE

FROM 1/ 1/85 TO 12/31/85

LOC	PHYS. DESCR	SR	TH	DATE	RG	DY	DIR.	VOLUME	AM PEAK	PM PEAK
B ST AT ALAMEDA ST	TOTAL	11083		7:00			TOTAL	11083	1033	4:00
	EAST	4673		9:00			EAST	4673	368	4:00
	WEST	6410		7:15			WEST	6410	700	4:15
B ST E/O FIGUEROA ST	TOTAL	18532		11:15			TOTAL	18532	1455	4:00
	EAST	7807		7:15			EAST	7807	637	4:00
	WEST	10725		7:45			WEST	10725	833	4:45
BADEN AV AT ITASCA ST	TOTAL	4375		*			TOTAL	4375	MANUAL COUNT	
	NORTH	2063		7:15			NORTH	2063	191	5:00
	SOUTH	2312		7:15			SOUTH	2312	308	4:15
BADEN AV AT ITASCA ST	TOTAL	3616		7:15			TOTAL	3616	489	5:00
	NORTH	1600		7:15			NORTH	1600	170	4:00
	SOUTH	2016		7:15			SOUTH	2016	319	5:00
BADEN AV S/O LASSEN ST	TOTAL	3893		7:15			TOTAL	3893	542	5:00
	NORTH	2017		7:15			NORTH	2017	256	5:00
	SOUTH	1876		7:15			SOUTH	1876	286	5:15
BADEN AV N/O PLUMMER ST	TOTAL	3408		7:15			TOTAL	3408	279	5:00
	NORTH	1513		7:30			NORTH	1513	123	5:00
	SOUTH	1895		6:45			SOUTH	1895	161	5:00
BAGLEY AV S/O VENICE BL	TOTAL	5350		7:45			TOTAL	5350	470	4:45
	NORTH	2198		8:00			NORTH	2198	198	4:15
	SOUTH	3152		7:45			SOUTH	3152	276	1:15
BAILEY ST AT BROOKLYN AV	TOTAL	1115		*			TOTAL	1115	MANUAL COUNT	
	NORTH	754		8:30			NORTH	754	37	4:00
	SOUTH	361		7:30			SOUTH	361	21	3:45
BALBOA BL AT CLARK ST -VALLEY-	TOTAL	30149		8:15			TOTAL	30149	2472	2:30
	NORTH	11614		11:15			NORTH	11614	834	4:45
	SOUTH	18535		8:15			SOUTH	18535	1926	2:30
BALBOA BL N/O CONSTABLE AV	TOTAL	16890		7:00			TOTAL	16890	1584	5:15
	NORTH	7314		7:00			NORTH	7314	490	5:30
	SOUTH	9576		7:00			SOUTH	9576	1094	5:00
BALBOA BL AT DEVONSHIRE ST	TOTAL	29604		11:15			TOTAL	29604	1936	4:45
	NORTH	14993		11:15			NORTH	14993	934	4:45
	SOUTH	14611		10:45			SOUTH	14611	1029	5:00
BALBOA BL N/O DEVONSHIRE ST	TOTAL	30970		10:45			TOTAL	30970	2031	5:00
	NORTH	16359		11:00			NORTH	16359	1012	5:00
	SOUTH	14611		10:45			SOUTH	14611	1029	5:00
BALBOA BL AT LORILLARD ST	TOTAL	36824		*			TOTAL	36824	MANUAL COUNT	
	NORTH	16567		7:15			NORTH	16567	833	5:00
	SOUTH	20257		7:15			SOUTH	20257	2222	3:30

L O C A T I O N

VOLUME COUNT SUMMARY

FROM 1/ 1/85 TO 12/31/85

DIR. VOLUME AM PEAK PM PEAK

PHYS. DESCR	RG DY	DATE	TOTAL	NORTH	SOUTH	MANUAL COUNT	AM PEAK	PM PEAK
BALBOA BL AT ROSCOE BL	WV TU	09-03-85	30568	13792	16776	656	7:30	5:00
						1609	7:30	4:30
BALBOA BL AT SAN FERNANDO MISSION BL	WV MO	09-30-85	33846	16118	17728	953	7:15	4:45
						1590	7:30	5:00
BALBOA BL S/O SHERMAN WY	WV FR	11-22-85	31097	15704	15393	2200	7:15	4:30
						931	11:15	5:00
						1409	7:00	3:45
BALBOA BL AT SHERMAN WY	WV FR	11-22-85	26289	15704	10585	1719	7:45	4:30
						931	11:15	5:00
						915	8:00	4:30
BALBOA BL N/O TIMBER RIDGE DR	WV FR	08-16-85	17655	8449	9206	1472	7:15	5:15
						632	7:15	5:15
						866	7:30	4:30
BALBOA BL S/O VICTORY BL	WV WE	01-23-85	31635	15430	16205	3102	7:15	4:30
						1112	7:15	4:30
						2051	7:45	2:45
BALLINA DR AT BOSQUE DR	WV TU	02-19-85	2648	1419	1229	140	7:30	3:00
						133	7:45	3:15
BANDERA ST -CENTRAL- AT 92ND ST	SR MO	01-28-85	1020	502	518	79	10:45	2:30
						43	6:45	4:15
						55	10:45	5:00
BANDINI ST AT SUMMERLAND AV	SR TU	01-15-85	3952	2871	1081	260	7:30	4:30
						100	7:00	4:30
BANDINI ST AT SUMMERLAND AV	SR TU	02-26-85	3824	2746	1078	404	7:30	4:00
						294	7:30	2:45
						110	7:30	5:00
BANGOR ST AT REDONDO BL	CR FR	02-08-85	1327	610	717	101	7:45	4:15
						45	8:00	6:00
						65	7:45	2:15
BANGOR ST AT REDONDO BL	HW TH	06-27-85	537	218	319	23	7:30	5:00
						26	9:00	5:00
BARBYDELL DR AT CLUB DR	WR FR	06-28-85	1193	465	728	40	8:00	4:30
						46	8:15	3:45

T-45

L O C A T I O N

VOLUME COUNT SUMMARY FROM 1/ 1/85 TO 12/31/85

PHYS. DESCR RG DY DATE DIR. VOLUME AM PEAK PM PEAK

BARRETT RD  
AT ALMONT DR

TOTAL	479	*			MANUAL COUNT	
NORTH	329		01-25-85	7:45	17	4:45
SOUTH	150			7:15	22	4:00

BARRINGTON AV  
S/O AYRES AV

TOTAL	20049	*			MANUAL COUNT	
NORTH	9944		05-03-85	7:45	1754	5:30
SOUTH	10105			7:45	1216	5:30
				11:15	567	5:00

BARRINGTON AV  
AT DARLINGTON AV

TOTAL	12807	*			MANUAL COUNT	
NORTH	6298		12-03-85	8:00	420	5:00
SOUTH	6509			7:45	530	5:00

BARRINGTON AV  
AT GATEWAY BL

TOTAL	22946	*			MANUAL COUNT	
NORTH	9761		07-15-85	7:30	1959	4:45
SOUTH	13185			7:30	1159	5:00
				7:15	802	4:45

BARRINGTON AV  
AT IDAHO AV

TOTAL	17043	*			MANUAL COUNT	
NORTH	8752		01-08-85	7:45	1440	5:00
SOUTH	8291			7:45	752	5:15
				7:45	688	5:00

BARRINGTON AV  
AT LA GRANGE AV

TOTAL	16612	*			MANUAL COUNT	
NORTH	7990		09-04-85	8:15	569	5:00
SOUTH	8622			8:00	691	4:45

BARRINGTON AV  
AT MAYFIELD AV -WEST LA-

TOTAL	11366	*			MANUAL COUNT	
NORTH	5428		11-13-85	8:00	390	4:30
SOUTH	5938			7:45	500	4:30

BARRINGTON AV  
AT MISSISSIPPI AV

TOTAL	20425	*			MANUAL COUNT	
NORTH	10657		03-14-85	7:45	873	5:00
SOUTH	9768			7:45	705	3:30

BARRINGTON AV  
AT MISSOURI AV

TOTAL	17083	*			MANUAL COUNT	
NORTH	9451		07-16-85	7:45	671	5:00
SOUTH	7632			7:45	687	5:00

BARRINGTON AV  
AT MONTANA AV

TOTAL	19712	*			MANUAL COUNT	
NORTH	7909		08-13-85	11:15	1302	5:30
SOUTH	11803			11:15	449	5:30
				11:15	853	11:45

BARRINGTON AV  
AT NATIONAL BL

TOTAL	17647	*			MANUAL COUNT	
NORTH	6290		07-12-85	7:30	1202	5:00
SOUTH	11357			7:45	705	5:00
				11:15	667	5:00

BARRINGTON AV  
AT OHIO AV

TOTAL	17778	*			MANUAL COUNT	
NORTH	9252		07-02-85	8:00	1275	5:15
SOUTH	8526			8:15	640	5:15
				8:00	637	5:00

BARRINGTON AV  
AT OLYMPIC BL

TOTAL	19530	*			MANUAL COUNT	
NORTH	10116		07-01-85	7:45	1578	5:00
SOUTH	9414			8:00	972	5:00
				11:15	671	4:45



T-45		L O C A T I O N		VOLUME COUNT SUMMARY		FROM 1/ 1/85 TO 12/31/85	
PHYS. DESCR	RG DY	DATE	DIR.	VOLUME	AM PEAK	PM PEAK	
BARRINGTON AV E/O SALTAIR AV	WR TU	08-13-85	TOTAL	2581	7:45	10:00	259
			EAST	1198	7:00	2:15	82
			WEST	1383	11:15	10:00	228
BARRINGTON AV AT SANTA MONICA BL	WR TU	07-02-85	TOTAL	20247	7:45	4:30	1969
			NORTH	9870	8:15	5:15	881
			SOUTH	10377	7:30	4:30	1149
BARRINGTON AV AT SAN VICENTE BL --BRENTWOOD--	WR MO	07-15-85	TOTAL	13091	11:15	5:00	1020
			NORTH	6076	11:15	5:00	542
			SOUTH	7015	8:30	4:30	486
BARRINGTON AV AT SAN VICENTE BL --BRENTWOOD--	WR WE	11-13-85	TOTAL	12095	MANUAL COUNT		
			NORTH	5647	8:00	4:45	533
			SOUTH	6448	7:45	4:30	506
BARRINGTON AV AT SUNSET BL	WR WE	01-09-85	TOTAL	8475	7:45	4:30	772
			NORTH	6293	7:45	5:00	643
			SOUTH	2182	8:15	3:15	188
BARRINGTON AV AT SUNSET BL	WR TU	07-16-85	TOTAL	9558	8:15	5:15	867
			NORTH	7541	7:45	5:15	773
			SOUTH	2017	8:00	3:15	164
BARRINGTON AV AT WILSHIRE BL	WR TU	07-16-85	TOTAL	18637	8:15	5:00	1456
			NORTH	8550	8:15	5:15	774
			SOUTH	10087	8:15	12:00	719
BARRINGTON AV AT WILSHIRE BL	WR MO	07-22-85	TOTAL	15723	MANUAL COUNT		
			NORTH	6328	8:15	5:00	720
			SOUTH	9395	7:45	5:00	719
BASSETT ST W/O DE SOTO AV	WV WE	01-09-85	TOTAL	1176	7:15	4:15	103
			EAST	697	7:00	3:45	71
			WEST	479	7:15	4:45	48
BATES AV AT SUNSET BL	HW FR	04-12-85	TOTAL	643	MANUAL COUNT		
			NORTH	307	7:15	3:00	28
			SOUTH	336	7:30	3:00	35
BATES AV AT SUNSET BL	HW TU	05-28-85	TOTAL	879	7:30	5:00	80
			NORTH	477	11:15	5:00	50
			SOUTH	402	7:15	2:30	34
BAYLOR ST AT SUNSET BL	WR TH	10-03-85	TOTAL	2373	MANUAL COUNT		
			NORTH	195	8:00	4:30	21
			SOUTH	2178	8:00	3:00	137
BEACHWOOD DR N/O FRANKLIN AV	HW WE	11-20-85	TOTAL	9853	7:45	5:15	849
			NORTH	6627	11:15	5:15	215
			SOUTH	3226	7:45	11:45	213



T-45

L O C A T I O N

VOLUME COUNT SUMMARY FROM 1/ 1/85 TO 12/31/85

PHYS. DESCR RG DY DATE DIR. VOLUME AM PEAK PM PEAK

BEACHWOOD DR  
AT GRACIOSA DR

TOTAL 8708 \* MANUAL COUNT 488  
NORTH 4093 8:45 225 5:00  
SOUTH 4615 8:15 442 3:00

BEACHWOOD DR  
AT GRACIOSA DR

TOTAL 10151 8:00 682 5:30  
NORTH 5227 11:15 267 5:15  
SOUTH 4924 8:00 494 12:45

BEACHWOOD DR  
AT LEDGEWOOD DR

TOTAL 2342 \* MANUAL COUNT 179  
NORTH 1560 8:30 89 4:45  
SOUTH 782 8:15 78 4:45

BEACHWOOD DR  
AT WESTSHIRE DR-JOG NR BELDEN-

TOTAL 5341 8:00 392 5:00  
NORTH 3327 10:30 201 5:00  
SOUTH 2014 8:00 229 2:30

BEACHWOOD DR  
N/O WINANS DR

TOTAL 12819 11:15 852 5:45  
NORTH 4476 11:15 247 5:45  
SOUTH 8343 7:15 685 6:15

BECK AV  
AT CUMPSTON ST

TOTAL 309 \* MANUAL COUNT 17  
NORTH 117 7:45 8 5:00  
SOUTH 192 7:15 15 4:45

BEDFORD ST  
AT WHITWORTH DR

TOTAL 2347 \* MANUAL COUNT 70  
NORTH 801 8:30 77 4:30  
SOUTH 1546 8:30 83 4:45

BEDFORD ST  
AT 18TH ST

TOTAL 673 8:30 59 5:00  
NORTH 264 8:45 24 5:45  
SOUTH 409 8:30 36 5:00

BEEMAN AV  
AT KITTRIDGE ST

TOTAL 203 \* MANUAL COUNT 16  
NORTH 112 7:45 8 4:30  
SOUTH 91 8:15 8 3:00

BEETHOVEN ST  
S/O VENICE BL

TOTAL 8714 7:30 673 5:00  
NORTH 4352 7:15 420 5:00  
SOUTH 4362 7:30 281 5:00

BEL AIR RD  
S/O NIMES RD

TOTAL 1685 11:00 128 3:00  
NORTH 903 10:15 54 7:00  
SOUTH 782 10:45 76 3:15

BEL AIR RD  
N/O SANDAL LN

TOTAL 769 9:00 82 3:00  
NORTH 280 9:30 23 3:00  
SOUTH 489 9:00 65 7:15

BEL AIR RD  
N/O SUNSET BL

TOTAL 4924 8:45 382 5:00  
NORTH 2674 11:15 151 5:00  
SOUTH 2250 8:45 236 2:15

T-45

L O C A T I O N

BELDEN DR-JOG NR GLEN OAK-  
AT BEACHWOOD DR

BELLAGIO DR  
S/O SUNSET BL

BELLAGIO DR  
S/O SUNSET BL

BELLAGIO DR  
S/O SUNSET BL

BELLAGIO DR  
S/O SUNSET BL

BELLAGIO DR  
S/O SUNSET BL

BELLAGIO DR  
S/O SUNSET BL

BELLAGIO PL  
AT FUNCHAL RD

BELLAGIO RD  
AT CARCASSONNE RD

BELLAGIO RD-JOG NR CASCADA WY-  
S/O CHALON RD

BELLAGIO RD  
AT LINDA FLORA DR

BELLAGIO RD  
AT MORAGA DR

BELLAGIO RD  
AT SIENA WY

VOLUME COUNT SUMMARY

PHYS. DESCR

C00-1718-11

D04-3030-22

D04-3030-22

D04-3030-22

D04-3030-22

D04-3030-22

D04-3030-22

D04-3030-22

D04-3030-22

C00-3315-31

B00-1010-11

C00-3315-31

B00-1010-11

C00-3315-31

B00-1010-11

RG DY  
HW TH  
WR TU  
WR WE  
WR TH  
WR FR  
WR MO  
WR TU  
WR TU  
WR TH  
WR TU  
WR TU  
WR TU  
WR WE

DATE  
10-31-85  
02-26-85  
02-27-85  
02-28-85  
03-01-85  
03-04-85  
03-05-85  
08-06-85  
07-18-85  
10-22-85  
05-14-85  
05-14-85  
08-14-85

DIR.  
TOTAL  
EAST  
WEST  
TOTAL  
NORTH  
SOUTH  
TOTAL  
NORTH  
SOUTH  
TOTAL  
NORTH  
SOUTH  
TOTAL  
NORTH  
SOUTH  
TOTAL  
NORTH  
SOUTH  
TOTAL  
EAST  
WEST  
TOTAL  
NORTH  
SOUTH  
TOTAL  
EAST  
WEST  
TOTAL  
NORTH  
SOUTH  
TOTAL  
EAST  
WEST

VOLUME  
1473  
1473  
5625  
3524  
2101  
3943  
1855  
2088  
4412  
2056  
2356  
4486  
2217  
2269  
3651  
1839  
1812  
3784  
1930  
1854  
104  
18  
86  
1420  
656  
764  
848  
418  
430  
1317  
883  
434  
3839  
2523  
1316  
1362  
834  
528

AM PEAK  
8:30  
8:30  
25:00  
7:15  
11:15  
7:15  
7:45  
11:15  
7:45  
7:15  
11:15  
7:15  
8:00  
11:15  
8:00  
7:45  
11:15  
7:00  
7:30  
9:00  
11:15  
7:30  
11:15  
7:45  
8:15  
8:15  
7:45  
7:45  
8:15  
8:00  
7:30  
8:00  
7:30

PM PEAK  
5:45  
5:45  
6:45  
4:45  
4:45  
11:30  
5:00  
5:00  
1:00  
5:15  
5:00  
6:45  
4:45  
5:00  
4:30  
4:45  
4:45  
3:15  
4:30  
4:30  
4:30  
5:00  
5:00  
5:30  
2:15  
2:30  
1:45  
4:45  
3:15  
5:00  
5:00  
5:00  
4:15  
4:45

MANUAL COUNT  
1  
8  
93  
58  
46  
177  
74  
105  
90  
42  
123  
106  
157  
29

COUNT  
3  
8  
151  
55  
101  
81  
56  
34  
87  
44  
340  
120  
41  
68

T-45

L O C A T I O N

FROM 1/ 1/85 TO 12/31/85

VOLUME COUNT SUMMARY

PHYS. DESCR RG DY DATE DIR. VOLUME AM PEAK PM PEAK

BELLAGIO WY  
N/O SUNSET BL

TOTAL 11912 1247 5:30 1063  
NORTH 5190 273 5:00 733  
SOUTH 6722 1007 5:30 382

BELLAGIO WY  
N/O SUNSET BL

TOTAL 10739 941 5:30 1014  
NORTH 4906 259 5:30 694  
SOUTH 5833 716 4:15 376

BELLAGIO WY  
AT SUNSET BL

TOTAL 7668 753 4:45 631  
NORTH 1835 76 5:00 294  
SOUTH 5833 716 4:15 376

BELLAIRE AV  
AT SATICOY ST

TOTAL 5023 \* MANUAL COUNT  
NORTH 2690 140 4:15 319  
SOUTH 2333 301 4:15 150

BELLEVUE AV  
AT DOUGLAS ST

TOTAL 7460 \* MANUAL COUNT  
EAST 3235 421 4:00 179  
WEST 4225 128 4:30 634

BELLEVUE AV  
AT EAST EDGEWARE RD

TOTAL 5129 \* MANUAL COUNT  
EAST 3480 503 3:00 164  
WEST 1649 125 4:00 156

BELLEVUE AV  
AT ECHO PARK AV

TOTAL 10623 \* MANUAL COUNT  
EAST 4624 192 4:30 552  
WEST 5999 321 4:30 218

BELLEVUE AV  
AT MARION AV

TOTAL 650 \* MANUAL COUNT  
NORTH 211 15 5:00 26  
SOUTH 439 52 3:15 35

BELLWOOD AV-JOG NR KERWOOD AV-  
AT OLYMPIC BL

TOTAL 481 \* MANUAL COUNT  
NORTH 211 15 3:00 19  
SOUTH 270 3 4:00 43

BELLWOOD AV-JOG NR FOX HILLS-  
AT OLYMPIC BL

TOTAL 826 \* MANUAL COUNT  
NORTH 251 28 4:15 26  
SOUTH 575 36 5:00 66

BELMAR AV  
AT VICTORY BL

TOTAL 1498 172 4:45 123  
NORTH 567 63 4:45 54  
SOUTH 931 119 4:45 69

BEN AV  
AT STAGG ST

TOTAL 290 \* MANUAL COUNT  
NORTH 110 11 3:00 11  
SOUTH 180 16 4:15 19

BENEDICT CANYON DR  
AT BEVERLY ESTATE DR

TOTAL 20608 \* MANUAL COUNT  
NORTH 9110 262 5:00 1531  
SOUTH 11498 1752 3:00 301



L O C A T I O N

VOLUME COUNT SUMMARY

FROM 1/ 1/85 TO 12/31/85

PHYS. DESCR RG DY DATE DIR. VOLUME AM PEAK PM PEAK

BENEDICT CANYON DR  
AT BEVERLY ESTATE DR

C00-2020-11 WR FR 01-25-85

TOTAL 16963 8:15 1829 5:15 1806  
NORTH 8663 11:15 339 5:15 1529  
SOUTH 8300 7:45 1576 11:30 424

BENEDICT CANYON DR  
S/O BEVERLY ESTATE DR

C00-1717-11 HW FR 11-22-85

TOTAL 17261 8:00 1711 5:30 1833  
NORTH 8808 11:15 353 5:15 1545  
SOUTH 8453 8:00 1469 12:45 467

BENEDICT CANYON DR  
AT CLEAR VIEW DR

C00-1717-11 HW FR 11-22-85

TOTAL 15708 8:00 1593 5:15 1736  
NORTH 8161 11:15 309 5:15 1475  
SOUTH 7547 7:45 1394 11:30 397

BENEDICT CANYON DR  
AT HUTTON DR

C00-1518-12 WR TU 12-03-85

TOTAL 10636 7:45 1225 5:15 1378  
NORTH 6372 11:15 212 5:15 1251  
SOUTH 4264 7:45 1036 11:30 165

BENEDICT CANYON DR  
AT MULHOLLAND DR

EV FR 08-16-85

TOTAL 5293 \* MANUAL COUNT 977  
NORTH 5289 9:00 162 5:00 1  
SOUTH 4 7:30 1 4:15

BENEDICT CANYON DR  
S/O MULHOLLAND DR

C00-1717-11 EV TU 12-03-85

TOTAL 12873 7:30 1189 5:15 2160  
NORTH 8679 11:15 305 5:15 2042  
SOUTH 4194 7:30 1098 11:30 185

BENTLEY AV  
AT OHIO AV

WR MO 01-07-85

TOTAL 662 \* MANUAL COUNT 39  
NORTH 380 8:30 32 4:45 21  
SOUTH 282 8:15 32 5:00

BENTLEY AV  
AT SANTA MONICA BL

WR MO 01-28-85

TOTAL 2107 \* MANUAL COUNT 172  
NORTH 1649 8:45 109 5:00 36  
SOUTH 458 8:45 53 4:45

BERENDO ST-JOG NR NEW HAMPSH-  
N/O FOUNTAIN AV

A00-2020-11 HW TH 09-19-85

TOTAL 2210 8:00 183 5:45 196  
NORTH 931 7:45 76 6:15 109  
SOUTH 1279 8:15 113 3:00 133

BERENDO ST  
AT 8TH ST

A00-1617-11 CR TH 01-31-85

TOTAL 2718 11:15 152 4:30 250  
NORTH 1185 7:30 105 3:45 99  
SOUTH 1533 11:15 84 4:45 169

BERENDO ST  
AT 8TH ST

HW FR 03-01-85

TOTAL 2396 \* MANUAL COUNT 90  
NORTH 947 7:30 73 4:45 187  
SOUTH 1449 7:30 66 5:00

BERENDO ST-JOG NR CATALINA-  
S/O FOUNTAIN AV

A00-1616-11 HW TH 09-19-85

TOTAL 1357 8:45 91 6:00 125  
NORTH 734 8:45 51 5:15 64  
SOUTH 623 8:45 40 6:45 67

BERQUIST AV  
AT VICTORY BL

A00-1717-11 WV WE 04-03-85

TOTAL 1529 7:45 120 7:00 159  
NORTH 721 8:15 60 7:00 93  
SOUTH 808 7:15 67 6:45 73



T-45

## L O C A T I O N

VOLUME COUNT SUMMARY FROM 1/ 1/85 TO 12/31/85

PHYS. DESCR	RG	DY	DATE	DIR.	VOLUME	AM PEAK	PM PEAK
BESSEMER ST AT TYRONE AV	EV	TH	04-25-85	TOTAL	1249	11:00	4:15
				EAST	401	6:45	4:15
				WEST	848	11:00	4:00
BESSEMER ST E/O ZELZAH AV	WV	FR	03-22-85	TOTAL	674	6:45	4:30
				EAST	292	6:45	5:45
				WEST	382	7:30	4:30
BEVERLY BL AT EDINBURGH AV	HW	TU	12-17-85	TOTAL	38676	11:15	5:15
				EAST	18347	11:15	5:00
				WEST	20329	8:15	5:15
BEVERLY BL AT HAYWORTH AV	HW	MO	06-24-85	TOTAL	36864	11:15	5:15
				EAST	18441	11:15	5:15
				WEST	18423	8:15	5:15
BEVERLY BL AT HAYWORTH AV	HW	TU	07-02-85	TOTAL	32537	*	MANUAL COUNT
				EAST	16541	8:30	5:00
				WEST	15996	8:15	5:00
BEVERLY BL E/O LA CIENEGA BL	HW	FR	04-19-85	TOTAL	28934	11:15	2:15
				EAST	21032	11:15	3:45
				WEST	7902	8:45	12:15
BEVERLY BL AT RAMPART BL	HW	FR	07-05-85	TOTAL	26349	7:30	4:15
				EAST	14072	7:30	4:15
				WEST	12277	11:15	4:15
BEVERLY BL AT RAMPART BL	HW	SA	07-06-85	TOTAL	19559	11:15	5:15
				EAST	10504	11:15	12:00
				WEST	9055	11:15	5:30
BEVERLY BL AT RAMPART BL	HW	SU	07-07-85	TOTAL	18595	2:15	12:45
				EAST	9893	2:15	12:45
				WEST	8702	2:00	4:15
BEVERLY BL AT RAMPART BL	HW	FR	07-19-85	TOTAL	30967	7:15	4:45
				EAST	15785	7:15	4:15
				WEST	15182	11:15	5:00
BEVERLY BL AT RAMPART BL	HW	SA	07-20-85	TOTAL	23094	10:30	12:45
				EAST	11446	11:15	12:30
				WEST	11648	0:30	6:30
BEVERLY BL AT RAMPART BL	HW	SU	07-21-85	TOTAL	20385	2:15	5:45
				EAST	9864	2:00	12:00
				WEST	10521	2:15	4:45
BEVERLY BL AT VERMONT AV	HW	TH	03-21-85	TOTAL	28641	8:00	5:00
				EAST	13350	7:30	5:45
				WEST	15291	8:00	5:00

L O C A T I O N

FROM 1/ 1/85 TO 12/31/85

VOLUME COUNT SUMMARY

PHYS. DESCR RG DY DATE DIR. VOLUME AM PEAK PM PEAK

BEVERLY BL AT WESTERN AV	C00-3535-33	HW	MO	06-10-85	TOTAL EAST WEST	30270 15413 14857	7:45 7:30 7:45	2317 1120 1203	5:00 4:30 5:00	2410 1217 1212
BEVERLY BL E/O WESTERN AV	C00-3035-23	HW	MO	06-10-85	TOTAL EAST WEST	28968 14111 14857	7:45 8:15 7:45	2241 1055 1203	5:15 5:30 5:00	2329 1122 1212
BEVERLYCREST DR E/O LINDACREST DR	100-1212-11	WR	TU	04-02-85	TOTAL EAST WEST	159 83 76	9:00 9:00 11:15	13 10 5	6:00 12:15 2:30	16 12 13
BEVERLYCREST DR W/O SCHUYLER RD	100-2200-20 NON-DIR COUNT	WR	TU	04-02-85	TOTAL	208	8:00	27	3:45	23
BEVERLY ESTATE DR E/O BENEDICT CANYON DR	100-1717-11	WR	TU	01-25-85	TOTAL EAST WEST	1095 398 697	10:00 8:00 10:00	76 34 47	4:15 1:15 4:15	262 37 232
BEVERLY GLEN BL AT CLUB VIEW DR		WR	FR	08-09-85	TOTAL NORTH SOUTH	15784 7740 8044	* 8:45 8:15	MANUAL COUNT 422 1031	5:00 3:30	911 434
BEVERLY GLEN BL AT EASTBORNE AV		WR	TU	08-20-85	TOTAL NORTH SOUTH	19941 10741 9200	* 8:00 8:30	MANUAL COUNT 659 866	5:00 4:45	1184 687
BEVERLY GLEN BL AT GREENDALE DR	C00-1717-11	WR	WE	07-17-85	TOTAL NORTH SOUTH	18973 9264 9709	8:15 11:15 8:15	1846 392 1567	4:45 4:45 11:30	1776 1326 474
BEVERLY GLEN BL N/O MULHOLLAND DR	C00-2125-12	EV	FR	12-13-85	TOTAL NORTH SOUTH	26372 13678 12694	8:00 8:00 8:00	2388 587 1801	5:15 5:30 5:15	2397 1758 643
BEVERLY GLEN BL AT NICADA DR	C00-4040-33	WR	TH	08-15-85	TOTAL NORTH SOUTH	14117 8568 5549	8:15 11:00 7:30	986 320 768	5:15 5:15 5:00	1675 1392 290
BEVERLY GLEN BL AT OLYMPIC BL	C00-3638-33	WR	TH	06-27-85	TOTAL NORTH SOUTH	13126 6498 6628	8:15 8:15 8:45	1072 560 539	5:00 5:45 5:00	1168 559 649
BEVERLY GLEN BL N/O PICO BL	C00-3030-23	WR	TH	06-27-85	TOTAL NORTH SOUTH	12743 5871 6872	8:15 8:15 8:15	1039 494 545	4:30 4:00 5:00	1104 491 653
BEVERLY GLEN BL AT SANTA MONICA BL N/RDWAY	G10-3038-23	WR	TU	06-25-85	TOTAL NORTH SOUTH	22682 10115 12567	7:45 7:45 8:15	1671 670 1007	4:30 4:45 4:15	1912 894 1027



T-45

L O C A T I O N

VOLUME COUNT SUMMARY

FROM 1/ 1/85 TO 12/31/85

PHYS. DESCR RG DY DATE DIR. VOLUME AM PEAK PM PEAK

BEVERLY GLEN BL  
AT SANTA MONICA BL S/RDWAY

C00-3430-32 WR TU 06-25-85  
TOTAL 16947  
NORTH 8215  
SOUTH 8732

8:15 1450 4:30  
8:15 706 4:30  
8:15 744 4:30  
1456  
673  
783

BEVERLY GLEN BL  
AT SANTA MONICA BL S/RDWAY

C00-3840-33 WR FR 09-13-85  
TOTAL 19149  
NORTH 7991  
SOUTH 11158

8:00 1654 4:45  
8:30 674 4:45  
8:00 1008 3:45  
1525  
660  
897

BEVERLY GLEN BL  
AT SANTA MONICA BL S/RDWAY

C00-3840-33 WR SA 09-14-85  
TOTAL 13113  
NORTH 6167  
SOUTH 6946

11:00 1072 4:45  
11:00 512 11:30  
10:30 584 4:45  
1033  
506  
532

BEVERLY GLEN BL  
AT SANTA MONICA BL S/RDWAY

C00-3840-33 WR SU 09-15-85  
TOTAL 9599  
NORTH 4738  
SOUTH 4861

11:15 689 4:45  
11:15 360 12:00  
11:15 329 4:45  
828  
405  
442

BEVERLY GLEN BL JOG NR MAPLETN  
N/O SUNSET BL

G08-1818-12 WR TU 07-09-85  
TOTAL 17811  
NORTH 8623  
SOUTH 9188

7:30 1698 5:30  
11:15 399 4:30  
7:45 1300 11:45  
1496  
510  
503

BEVERLY GLEN BL  
AT VALLEY VISTA BL-JOG NR MILBRK

C00-2212-21 EV TH 07-18-85  
TOTAL 18206  
NORTH 13084  
SOUTH 5122

8:00 1086 5:30  
11:15 548 5:30  
7:30 625 5:15  
2234  
1886  
351

BEVERLY GLEN BL  
AT WILSHIRE BL

C00-3030-33 WR TU 06-25-85  
TOTAL 16312  
NORTH 9643  
SOUTH 6669

8:15 1359 4:30  
8:15 698 5:30  
8:30 678 4:30  
1414  
931  
515

BEVERLY GLEN BL-JOG AT BEL AIR  
AT SUNSET BL

WR TU 02-26-85  
TOTAL 11062 \*  
NORTH 7747  
SOUTH 3315

MANUAL COUNT  
7:45 489 4:45  
8:00 359 3:30  
796  
258

BEVERLY GLEN BL-JOG AT BEL AIR  
S/O SUNSET BL

300-3428-31 WR MO 07-08-85  
TOTAL 15242  
NORTH 7812  
SOUTH 7430

8:15 1392 5:00  
11:15 413 5:30  
8:15 1011 3:00  
1242  
840  
419

BEVERWIL DR  
N/O CASTLE HEIGHTS AV AT SAWYER ST

B00-1720-11 WR FR 06-28-85  
TOTAL 11615  
NORTH 6002  
SOUTH 5613

8:15 1227 4:45  
8:15 915 3:15  
8:30 327 4:45  
1232  
388  
861

BEVERWIL DR  
AT CASTLE HEIGHTS AV AT SAWYER ST

300-2020-11 WR FR 06-28-85  
TOTAL 7204  
NORTH 1591  
SOUTH 5613

8:30 601 4:45  
8:00 294 4:00  
8:30 327 4:45  
947  
101  
861

BEVERWIL DR  
AT PICO BL

C00-4028-32 WR FR 06-21-85  
TOTAL 14899  
NORTH 8093  
SOUTH 6806

8:15 1301 5:00  
8:15 965 12:30  
11:15 499 5:00  
1245  
522  
754

BIENVENEDA AV  
S/O EL HITO CIR S/O EL HITO CT

C00-1818-11 WR WE 06-12-85  
TOTAL 1103  
NORTH 610  
SOUTH 493

7:00 89 2:45  
11:00 40 2:45  
7:00 55 2:00  
115  
73  
44

## L O C A T I O N

## VOLUME COUNT SUMMARY FROM 1/ 1/85 TO 12/31/85

PHYS. DESCR RG DY DATE DIR. VOLUME AM PEAK PM PEAK

BIENVENEDA AV  
N/O LAS PULGAS RD

TOTAL	3269	8:15	374	2:45	356
NORTH	1679	8:15	197	2:30	170
SOUTH	1590	8:15	177	2:45	204

BIENVENEDA AV  
AT SUNSET BL

TOTAL	3489	7:30	398	2:45	237
NORTH	445	8:00	46	5:15	40
SOUTH	3044	7:15	353	2:45	211

BIENVENEDA AV  
AT SUNSET BL

TOTAL	4088	*	MANUAL COUNT		
NORTH	321	7:00	35	3:00	30
SOUTH	3767	7:30	394	3:30	246

BILOXI AV  
AT WEDDINGTON ST

TOTAL	580	*	MANUAL COUNT		
NORTH	251	7:30	25	3:00	20
SOUTH	329	8:45	24	4:45	33

BIXEL ST  
AT 1ST ST

TOTAL	740	*	MANUAL COUNT		
NORTH	256	8:30	22	5:00	31
SOUTH	484	7:15	37	5:00	41

BLANCHARD ST  
AT EVERGREEN AV

TOTAL	1069	*	MANUAL COUNT		
EAST	329	7:30	35	4:00	34
WEST	740	7:00	73	4:30	65

BLEDSOE AV  
AT FOOTHILL BL

TOTAL	3119	7:15	237	3:00	291
NORTH	2116	7:15	144	4:00	216
SOUTH	1003	7:15	93	3:00	91

BLEDSOE ST  
AT FOOTHILL BL

TOTAL	2189	*	MANUAL COUNT		
NORTH	1346	7:15	103	3:30	130
SOUTH	843	7:15	80	3:00	90

BLEDSOE ST  
S/O OLIVE VIEW DR

TOTAL	1198	6:30	103	2:45	98
NORTH	622	6:30	74	6:15	45
SOUTH	576	11:15	53	2:45	65

BLINN AV  
AT SANDISON ST

TOTAL	2459	*	MANUAL COUNT		
NORTH	1261	8:15	102	3:00	106
SOUTH	1198	8:45	75	4:30	134

BLINN AV  
AT SANDISON ST

TOTAL	2478	11:15	241	12:45	307
NORTH	1277	11:15	140	12:45	152
SOUTH	1201	11:15	101	1:00	156

BLUCHER AV  
AT DEVONSHIRE ST

TOTAL	3128	7:15	549	4:30	222
NORTH	358	9:15	29	6:30	44
SOUTH	2770	7:15	535	4:30	191

BLUEBIRD AV  
AT DOHENY DR

TOTAL	1820	*	MANUAL COUNT		
NORTH	1447	8:30	95	5:00	139
SOUTH	373	8:15	39	4:15	34



T-45

L O C A T I O N

VOLUME COUNT SUMMARY FROM 1/ 1/85 TO 12/31/85

PHYS. DESCR RG DY DATE DIR. VOLUME AM PEAK PM PEAK

BLUFFSIDE DR  
W/O LANKERSHIM BL

100-1818-11 EV TU 01-22-85 TOTAL 5408 11:15 447 12:00 501  
EAST 2200 11:15 203 5:00 259  
WEST 3208 7:45 321 12:15 285

BONHILL RD  
AT KENTER AV

WR WE 08-12-85 TOTAL 988 \* MANUAL COUNT 14  
EAST 84 7:45 5 4:45 66  
WEST 904 8:00 100 3:30

BORDEN AV  
AT ROXFORD ST

A00-1615-11 EV TU 04-23-85 TOTAL 861 7:15 106 6:30 70  
NORTH 637 7:15 80 6:30 46  
SOUTH 224 7:15 26 4:15 29

BORDEN AV  
AT ROXFORD ST

EV TH 05-30-85 TOTAL 747 \* MANUAL COUNT 42  
NORTH 559 7:30 75 4:00 18  
SOUTH 188 7:45 19 3:00

BOTTLEBRUSH DR  
AT RAYBET RD

WR TH 05-23-85 TOTAL 2018 \* MANUAL COUNT 19  
NORTH 279 7:30 31 3:00 17  
SOUTH 1739 7:15 17 4:30

BOUNDARY AV  
N/O MERCURY AV

A00-1617-11 CR WE 05-01-85 TOTAL 715 7:30 34 6:15 134  
NORTH 372 9:30 16 6:15 88  
SOUTH 343 7:30 24 5:30 61

BOWDOIN ST  
AT TEMESCAL CYN RD

D04-2014-11 WR TH 06-13-85 TOTAL 4385 11:15 376 12:00 481  
EAST 2296 11:15 250 11:45 288  
WEST 2089 7:15 199 12:00 193

BOWMONT DR  
N/O CHEROKEE LN

200-1210-11 HW TH 10-10-85 TOTAL 1272 8:15 105 4:45 104  
NORTH 640 8:45 54 4:15 61  
SOUTH 632 8:30 53 1:30 56

BOWMONT DR  
AT LOMA VISTA DR-BEVERLY HILLS-

HW TH 09-12-85 TOTAL 2122 \* MANUAL COUNT 100  
NORTH 1598 9:00 203 3:15 34  
SOUTH 524 7:45 68 3:00

BOYLE AV  
AT BROOKLYN AV

CR WE 10-16-85 TOTAL 2963 \* MANUAL COUNT 275  
NORTH 2446 8:45 131 5:00 53  
SOUTH 517 7:30 55 3:45

BOYLE AV  
AT 1ST ST

CR TH 10-17-85 TOTAL 8048 \* MANUAL COUNT 465  
NORTH 4958 7:30 355 5:00 268  
SOUTH 3090 7:30 227 3:30

BRADLEY AV  
AT PAXTON ST

EV TU 02-05-85 TOTAL 7463 \* MANUAL COUNT 271  
NORTH 2345 7:00 191 3:30 624  
SOUTH 5118 7:15 296 3:30

BRAND BL  
W/O LAUREL CANYON BL

G13-4836-32 EV MO 12-09-85 TOTAL 11709 11:15 805 4:15 1127  
EAST 5971 7:45 487 3:45 598  
WEST 5738 11:15 447 4:30 586

T-45

L O C A T I O N

FROM 1/ 1/85 TO 12/31/85

VOLUME COUNT SUMMARY

PHYS. DESC R G DY DATE DIR. VOLUME AM PEAK PM PEAK

BRANFORD ST  
W/O LAUREL CANYON BL

C00-3632-32 EV TH 11-07-85 TOTAL 10262 7:30 907 4:45 1066  
EAST 4892 7:30 448 4:45 418  
WEST 5370 7:30 459 4:30 650

BROAD AV  
AT R ST

200-2019-11 SR MO 07-01-85 TOTAL 703 9:30 47 12:45 70  
NORTH 376 9:30 27 12:45 45  
SOUTH 327 9:45 21 6:15 36

BROADWAY -CENTRAL-  
AT MARTIN LUTHER KING JR BL

TOTAL 13188 \* MANUAL COUNT  
NORTH 7259 7:15 767 3:45 552  
SOUTH 5929 7:15 216 4:30 826

BROADWAY -CENTRAL-  
N/O SLAUSON AV

C00-3040-23 SR FR 04-12-85 TOTAL 18341 7:15 1373 2:15 1664  
NORTH 9748 7:15 1002 12:00 696  
SOUTH 8593 11:15 474 2:15 1121

BROADWAY -CENTRAL-  
AT 3RD ST

TOTAL 15892 \* MANUAL COUNT  
NORTH 7745 8:00 485 5:00 866  
SOUTH 8147 7:15 714 3:15 565

BROADWAY -VENICE-  
AT 6TH AV -VENICE-

WR MO 01-28-85 TOTAL 1132 \* MANUAL COUNT  
EAST 524 8:30 47 5:00 56  
WEST 608 8:15 47 4:30 71

BROADWAY -VENICE-  
AT 6TH AV -VENICE-

WR MO 01-28-85 TOTAL 1132 \* MANUAL COUNT  
EAST 524 8:30 47 5:00 56  
WEST 608 8:15 47 4:30 71

BROCKTON AV  
AT SANTA MONICA BL

WR MO 02-11-85 TOTAL 1597 \* MANUAL COUNT  
NORTH 815 7:45 72 4:45 74  
SOUTH 782 8:00 68 3:00 66

BRONSON AV  
AT CLINTON ST

100-1717-11 HW FR 09-20-85 TOTAL 2191 8:15 231 2:45 201  
NORTH 705 8:30 59 5:30 72  
SOUTH 1486 8:15 175 2:45 147

BRONSON AV  
AT HOLLYRIDGE LOOP

B00-2626-11 HW WE 08-07-85 TOTAL 3601 8:45 278 7:00 279  
NORTH 1954 11:15 122 5:30 170  
SOUTH 1647 8:30 172 1:15 115

BRONSON AV  
AT HOLLYWOOD BL

HW FR 09-06-85 TOTAL 7705 \* MANUAL COUNT  
NORTH 3017 9:00 142 4:30 370  
SOUTH 4688 8:15 460 5:00 303

BRONSON AV  
N/O SANTA MONICA BL

C00-2020-11 HW TH 05-09-85 TOTAL 4345 7:30 323 4:45 356  
NORTH 1465 7:15 99 5:30 169  
SOUTH 2880 7:30 225 4:15 217

BROOKLYN AV  
AT BAILEY ST

CR TH 02-07-85 TOTAL 14628 \* MANUAL COUNT  
EAST 6892 8:15 329 4:30 214  
WEST 7736 7:15 875 3:00 477

T-45

L O C A T I O N

VOLUME COUNT SUMMARY FROM 1/ 1/85 TO 12/31/85

PHYS. DESCR RG DY DATE DIR. VOLUME AM PEAK PM PEAK

BROOKLYN AV  
AT BOYLE AV

CR WE 10-16-85

TOTAL 14181 \*  
EAST 5729  
WEST 8452

7:45  
7:30

MANUAL COUNT  
271 4:45  
1044 3:45

716  
498

BROOKLYN AV  
AT SOTO ST

CR WE 10-30-85

TOTAL 17777 \*  
EAST 7677  
WEST 10100

7:45  
7:30

MANUAL COUNT  
380 4:15  
1127 4:30

836  
654

BRUNSWICK AV  
N/O GLENDALE BL

HW WE 07-10-85

TOTAL 4149  
NORTH 2048  
SOUTH 2101

7:15  
9:45  
7:15

259 5:00  
136 4:45  
177 3:15

363  
213  
168

BUCKINGHAM RD  
AT MARTIN LUTHER KING JR BL

HW MO 07-01-85

TOTAL 6936 \*  
NORTH 3299  
SOUTH 3637

7:30  
7:45

MANUAL COUNT  
299 5:00  
218 5:00

274  
455

BUCKLER AV  
N/O 63RD ST

WR MO 03-04-85

TOTAL 1724  
NORTH 762  
SOUTH 962

7:00  
7:00  
7:15

141 5:00  
82 5:00  
63 5:00

194  
76  
118

BUDLONG AV  
N/O SLAUSON AV

SR MO 04-15-85

TOTAL 4063  
NORTH 1826  
SOUTH 2237

7:30  
7:30  
7:30

318 5:00  
167 5:00  
151 5:15

432  
172  
265

BUENA VISTA TER -JOG ROCKDALE-  
AT FIGUEROA ST

CR FR 07-12-85

TOTAL 342 \*  
EAST 122  
WEST 220

7:15  
7:30

MANUAL COUNT  
16 4:00  
26 5:00

9  
11

BUNDY DR  
AT BOWLING GREEN WY-I/S NR BENMR-

WR WE 08-14-85

TOTAL 2219 \*  
NORTH 932  
SOUTH 1287

9:00  
8:30

MANUAL COUNT  
84 3:30  
113 3:00

73  
122

BUNDY DR  
AT GOSHEN AV

WR TH 02-21-85

TOTAL 13237 \*  
NORTH 6937  
SOUTH 6300

8:00  
7:45

MANUAL COUNT  
567 4:15  
549 3:00

614  
488

BUNDY DR  
E/O KENTER AV

WR WE 06-19-85

TOTAL 4942  
EAST 2739  
WEST 2203

11:00  
11:00  
10:15

367 5:15  
214 5:15  
159 5:15

462  
288  
174

BUNDY DR  
AT LA GRANGE AV

WR TU 01-08-85

TOTAL 36151  
NORTH 19543  
SOUTH 16608

8:00  
8:00  
8:00

2572 5:00  
1302 5:30  
1270 4:15

2993  
1705  
1315

BUNDY DR  
AT MONTANA AV

WR MO 06-17-85

TOTAL 11722  
NORTH 4420  
SOUTH 7302

7:30  
7:30  
11:15

888 4:15  
410 2:15  
523 5:00

980  
399  
656

BUNDY DR  
AT NATIONAL BL

WR FR 06-14-85

TOTAL 49666  
NORTH 28303  
SOUTH 21363

7:30  
7:30  
11:15

3662 4:30  
2488 4:30  
1167 4:45

4171  
2141  
2069



T-45

L O C A T I O N

VOLUME COUNT SUMMARY

FROM 1/ 1/85 TO 12/31/85

L O C A T I O N		PHYS. DESCR	RG DY	DATE	DIR.	VOLUME	AM PEAK	PM PEAK
BUNDY DR AT NATIONAL BL			WR WE	08-21-85	TOTAL	39787 *	8:00	1668
					NORTH	22661	7:15	1872
					SOUTH	17126		
BUNDY DR AT NEBRASKA AV-JOG NR WALNUT LN-			WR WE	11-13-85	TOTAL	33268 *	8:00	1570
					NORTH	16701	7:45	1253
					SOUTH	16567		
BUNDY DR AT OHIO AV		C00-2820-22	WR WE	01-09-85	TOTAL	26921	7:30	2222
					NORTH	15408	7:15	1334
					SOUTH	11513	7:45	912
BUNDY DR AT OLYMPIC BL		C00-4440-34	WR WE	04-24-85	TOTAL	43241	7:45	3186
					NORTH	23963	7:45	1652
					SOUTH	19278	7:45	1574
BUNDY DR S/O PICO BL		C00-4020-42	WR FR	05-03-85	TOTAL	48543	7:30	3513
					NORTH	25731	7:30	1713
					SOUTH	22812	11:15	1800
BUNDY DR AT SANTA MONICA BL		C00-2020-22	WR WE	04-24-85	TOTAL	25370	8:00	1863
					NORTH	14627	8:00	1110
					SOUTH	10743	8:00	852
BUNDY DR AT SUNSET BL			WR WE	11-13-85	TOTAL	3717 *	7:30	206
					NORTH	2091	7:30	131
					SOUTH	1626		
BUNDY DR AT WILSHIRE BL		C00-2030-22	WR TH	04-24-85	TOTAL	20992	8:00	1580
					NORTH	11542	8:00	898
					SOUTH	9450	8:00	725
BURBANK BL AT ALDEA AV			WV MO	08-19-85	TOTAL	30773 *	7:30	1233
					EAST	15886	8:15	1801
					WEST	14887		
BURBANK BL AT CANOGA AV		C00-2440-24	WV MO	04-15-85	TOTAL	10402	11:15	1370
					EAST	5494	7:15	645
					WEST	4908	11:15	1018
BURBANK BL AT CANOGA AV			WV TU	07-09-85	TOTAL	12230 *	7:15	334
					EAST	5940	9:00	977
					WEST	6290		
BURBANK BL AT CANOGA AV			WV TU	10-01-85	TOTAL	11977 *	7:15	375
					EAST	6662	9:00	910
					WEST	5315		
BURBANK BL NR KELVIN AV AT DE SOTO AV			WV TU	11-12-85	TOTAL	3240 *	9:00	167
					EAST	923	7:15	242
					WEST	2317		

T-45

L O C A T I O N

FROM 1/ 1/85 TO 12/31/85

VOLUME COUNT SUMMARY

PHYS. DESCR RG DY DATE DIR. VOLUME AM PEAK PM PEAK

BURBANK BL  
AT LANKERSHIM BL

300-4337-33 EV WE 11-13-85  
TOTAL 24925  
EAST 13121  
WEST 11804

7:45 2354  
7:45 1606  
7:45 748  
4:30 1996  
4:30 924  
4:45 1086

BURBANK BL  
W/O LAUREL CANYON BL

C00-4032-32 EV TU 12-10-85  
TOTAL 27975  
EAST 13441  
WEST 14534

7:30 2548  
7:30 1360  
7:30 1188  
4:45 2639  
4:15 1015  
5:15 1701

BURBANK BL  
AT LINDLEY AV

WV MO 10-07-85  
TOTAL 21245 \*  
EAST 10196  
WEST 11049

MANUAL COUNT  
7:30 972  
8:00 644  
4:45 711  
5:00 1254

BURBANK BL  
AT OWENSMOUTH AV

C00-4030-32 WV MO 09-30-85  
TOTAL 12438  
EAST 6128  
WEST 6310

7:30 1302  
7:15 988  
11:15 652  
5:00 1424  
12:15 545  
4:30 1031

BURBANK BL  
AT RANCHITO AV

300-4240-33 EV TH 02-07-85  
TOTAL 23490  
EAST 11310  
WEST 12180

7:30 1864  
7:30 972  
7:30 892  
4:45 2386  
4:45 1145  
4:45 1241

BURBANK BL  
E/O RESEDA BL

C00-2239-23 WV TH 09-26-85  
TOTAL 26179  
EAST 21364  
WEST 4815

8:00 2096  
7:45 1693  
8:15 427  
5:00 1850  
2:45 1467  
5:15 520

BURBANK BL  
AT RESEDA BL

C00-3838-33 WV TH 09-26-85  
TOTAL 10243  
EAST 5428  
WEST 4815

8:00 1019  
8:00 597  
8:15 427  
5:00 938  
4:30 442  
5:15 520

BURBANK BL  
E/O SEPULVEDA BL

C00-3040-23 EV TU 01-29-85  
TOTAL 44973  
EAST 21596  
WEST 23377

7:30 3659  
7:45 2066  
7:30 1647  
4:15 4109  
5:00 1871  
4:00 2371

BURBANK BL  
AT SEPULVEDA BL

C00-4045-44 EV TH 09-26-85  
TOTAL 49223  
EAST 28777  
WEST 20446

7:30 4062  
8:30 2416  
7:30 1677  
5:00 4394  
5:00 2700  
4:15 1833

BURBANK BL  
E/O SEPULVEDA BL

C00-3545-34 EV TH 09-26-85  
TOTAL 44000  
EAST 23554  
WEST 20446

7:45 3731  
8:30 2123  
7:30 1677  
4:30 3805  
5:00 2050  
4:15 1833

BURBANK BL  
E/O TOPANGA CANYON BL

C00-3232-22 WV TU 06-04-85  
TOTAL 14427  
EAST 6074  
WEST 8353

7:45 1313  
8:00 944  
11:15 607  
4:45 1644  
12:30 556  
4:45 1218

BURBANK BL  
AT TOPANGA CANYON BL

C00-3338-33 WV TU 06-04-85  
TOTAL 14517  
EAST 6164  
WEST 8353

7:30 1379  
7:15 1004  
11:15 607  
4:45 1543  
12:30 409  
4:45 1218

BURBANK BL  
AT TOPANGA CANYON BL

WV TU 07-02-85  
TOTAL 11213 \*  
EAST 2549  
WEST 8664

MANUAL COUNT  
7:15 541  
8:00 357  
3:30 67  
4:30 1151

T-45

L O C A T I O N

VOLUME COUNT SUMMARY FROM 1/ 1/85 TO 12/31/85

PHYS. DESCR RG DY DATE DIR. VOLUME AM PEAK PM PEAK

BURBANK BL  
AT VAN NUYS BL

C00-4040-33	EV TU	02-12-85	TOTAL	35009	7:45	2921	5:00	3163
			EAST	20462	8:15	1740	5:00	1755
			WEST	14547	7:45	1219	5:00	1408

BURBANK BL  
AT VESPER AV

	EV TH	10-31-85	TOTAL	40013	*	MANUAL	COUNT	
			EAST	21514	7:30	1726	5:00	1796
			WEST	18499	7:30	1280	4:45	1800

BURBANK BL  
AT VINELAND AV

	EV WE	08-28-85	TOTAL	16961	*	MANUAL	COUNT	
			EAST	7663	7:45	750	4:45	623
			WEST	9298	7:30	575	5:00	872

BURBANK BL  
AT YOLANDA AV

	WV MO	07-15-85	TOTAL	7530	*	MANUAL	COUNT	
			EAST	2342	8:15	235	4:45	191
			WEST	5188	7:45	343	4:45	554

BURKSHIRE AV  
AT NATIONAL BL

	WR TH	07-25-85	TOTAL	2753	*	MANUAL	COUNT	
			NORTH	2373	8:00	327	5:00	145
			SOUTH	380	7:15	22	4:30	53

BURNS AV  
E/O VERMONT AV

A00-1616-11	HW WE	01-09-85	TOTAL	2455	10:00	175	6:30	279
			EAST	1159	8:45	95	6:15	142
			WEST	1296	11:15	90	6:30	138

BURTON WY  
W/O DOHENY DR

G10-5636-33	WR TU	07-02-85	TOTAL	30212	8:30	2140	5:00	2713
			EAST	16514	8:15	1195	5:15	1473
			WEST	13698	9:00	1047	5:00	1260

BURTON WY  
AT LAPEER DR

G10-5636-33	WR TU	07-02-85	TOTAL	30979	8:15	2508	5:15	2740
			EAST	15638	8:15	1162	5:15	1434
			WEST	15341	8:15	1346	5:15	1306

BURTON WY  
AT WILLAMAN DR

G10-5656-33	WR TU	07-02-85	TOTAL	22050	8:45	1703	5:00	2084
			EAST	11646	8:15	900	5:00	1093
			WEST	10404	8:45	888	5:00	991

BUTLER AV  
AT OHIO AV

	WR TU	11-05-85	TOTAL	1844	*	MANUAL	COUNT	
			NORTH	763	8:30	94	3:00	42
			SOUTH	1081	8:00	108	3:00	81

BUTTERFIELD RD  
AT MANNING AV

A00-1516-11	WR WE	09-04-85	TOTAL	1572	8:00	145	4:45	153
			EAST	438	8:00	36	2:30	47
			WEST	1134	8:00	109	5:30	111

CABRILLO AV -SAN PEDRO-  
AT 25TH ST -SAN PEDRO-

100-1515-11	SR TU	01-22-85	TOTAL	1472	7:30	136	4:00	132
			NORTH	787	7:15	84	6:15	64
			SOUTH	685	7:30	55	4:45	74

CADILLAC AV  
AT LA CIENEGA BL

	WR TH	02-28-85	TOTAL	16641	*	MANUAL	COUNT	
			EAST	5792	7:00	390	5:00	612
			WEST	10849	8:00	817	4:15	928



T-45

L O C A T I O N

VOLUME COUNT SUMMARY

FROM 1/ 1/85 TO 12/31/85

PHYS. DESCR RG DY DATE DIR. VOLUME AM PEAK PM PEAK

CADILLAC AV  
AT LA CIENEGA BL

C00-3040-34 WR TU 03-26-85 TOTAL 24038 8:00 1691 5:00 1741  
EAST 7181 7:15 553 5:00 645  
WEST 16857 10:15 1233 11:30 1146

CADILLAC AV  
E/O LA CIENEGA BL

C00-2040-14 HW TH 04-11-85 TOTAL 20760 10:15 1461 3:30 1479  
EAST 3801 8:00 368 1:00 326  
WEST 16959 10:15 1182 2:30 1174

CADILLAC AV  
AT LA CIENEGA BL

C00-3030-33 WR MO 08-05-85 TOTAL 20925 8:00 1419 4:45 1488  
EAST 7236 7:45 528 5:00 611  
WEST 13689 8:45 905 4:15 977

CADILLAC AV  
AT VENICE BL

TOTAL 14435 \* MANUAL COUNT  
EAST 2401 8:00 206 3:45 216  
WEST 12034 8:00 1106 4:15 818

CAHUENGA BL -EAST-  
N/O MULHOLLAND DR -O/C AT CAHUENGA

B00-3000-20 EV TU 12-10-85 TOTAL 23512 8:15 1372 5:15 2539  
ONE WAY SIREET N/B

CAHUENGA BL -WEST-  
N/O MULHOLLAND DR

C00-1222-12 EV TH 12-12-85 TOTAL 29528 8:15 2799 5:00 2522  
NORTH 8238 8:15 454 5:00 957  
SOUTH 21290 8:15 2345 5:00 1565

CAHUENGA BL -WEST-  
S/O PILGRIMAGE BRIDGE

C00-1745-13 HW TU 03-12-85 TOTAL 48014 7:30 4089 5:30 3380  
NORTH 7523 8:15 442 4:45 781  
SOUTH 40491 7:15 3741 5:30 2636

CAHUENGA BL -WEST-  
N/O PILGRIMAGE BRIDGE

C00-1020-12 HW SA 08-10-85 TOTAL 16083 11:15 939 6:15 1239  
NORTH 5118 11:15 293 5:45 370  
SOUTH 10965 11:00 671 6:15 903

CAHUENGA BL -WEST-  
AT REGAL PL

TOTAL 31407 \* MANUAL COUNT  
EAST 21918 8:00 2442 3:45 1181  
WEST 9489 7:45 357 5:00 1400

CALABASAS RD  
AT MULHOLLAND DR

C00-2030-22 WV TU 04-30-85 TOTAL 15765 7:30 1428 4:45 1447  
EAST 8667 7:30 945 4:45 708  
WEST 7098 8:00 525 4:45 739

CALIFA ST  
AT CANOGA AV

C00-3332-33 WV TU 09-24-85 TOTAL 5272 11:15 519 4:30 741  
EAST 2815 7:30 301 4:15 354  
WEST 2457 11:15 311 4:30 399

CALIFA ST  
AT CANOGA AV

TOTAL 5623 \* MANUAL COUNT  
EAST 3158 7:30 306 4:15 347  
WEST 2465 8:45 83 4:30 417

CALIFA ST  
AT LAUREL CANYON BL

TOTAL 314 \* MANUAL COUNT  
EAST 162 7:30 22 5:00 10  
WEST 152 7:45 17 5:00 19

L O C A T I O N

FROM 1/ 1/85 TO 12/31/85

VOLUME COUNT SUMMARY

PHYS. DESCR RG DY DATE DIR. VOLUME AM PEAK PM PEAK

CALIFA ST AT VARIEL AV	B00-2222-11	WV FR	10-04-85	TOTAL EAST WEST	3185 1500 1685	7:45 11:15 7:45	402 138 294	4:30 4:30 12:45	347 225 185
CALIFORNIA AV AT OAKWOOD AV -VENICE-		WR MO	09-23-85	TOTAL EAST WEST	4128 2512 1616	* 7:15 7:45	MANUAL COUNT 214 97	4:30 4:45	209 190
CALNEVA DR N/O MULHOLLAND DR	C00-1818-11	WV MO	12-16-85	TOTAL NORTH SOUTH	6802 3425 3377	7:45 8:15 7:45	967 156 868	5:15 5:15 3:00	948 843 122
CALVERT ST AT PLATT AV		WV TH	06-20-85	TOTAL EAST WEST	1047 347 700	* 7:30 7:45	MANUAL COUNT 32 79	5:00 5:00	54 64
CAMARILLO ST AT COLUMBUS AV		EV FR	08-23-85	TOTAL EAST WEST	2152 1043 1109	* 8:15 7:30	MANUAL COUNT 63 99	5:00 5:00	124 89
CAMARILLO ST AT SEPULVEDA BL		EV WE	09-25-85	TOTAL EAST WEST	4753 3388 1365	* 9:00 8:00	MANUAL COUNT 110 107	4:30 4:45	489 127
CAMARILLO ST AT SEPULVEDA BL	B00-1817-11	EV FR	09-27-85	TOTAL EAST WEST	6917 5418 1499	11:15 11:15 11:15	424 337 87	4:45 4:45 4:45	722 562 160
CAMELLIA AV AT CUMPSTON ST		EV WE	11-20-85	TOTAL NORTH SOUTH	671 237 434	* 8:30 7:45	MANUAL COUNT 20 41	3:30 5:00	21 46
CAMINO DE LA CUMBRE S/O VALLEY VISTA BL	B00-0909-11	EV TU	02-26-85	TOTAL NORTH SOUTH	816 369 447	8:00 8:00 8:00	145 47 98	5:15 5:30 5:15	92 39 57
CAMINO PALMERO N/O HOLLYWOOD BL	A00-2222-11	WR WE	06-26-85	TOTAL NORTH SOUTH	2843 1454 1389	7:45 8:00 7:45	209 90 121	5:15 6:00 5:15	215 125 104
CAMINO PALMERO AT HOLLYWOOD BL		HW MO	07-08-85	TOTAL NORTH SOUTH	1475 434 1041	* 8:30 8:15	MANUAL COUNT 40 100	3:15 5:00	47 67
CAMROSE DR AT HIGHLAND AV	100-0916-11	HW TU	02-12-85	TOTAL EAST WEST	2573 1937 636	8:30 8:30 8:30	201 140 61	5:45 5:45 2:30	203 166 43
CAMROSE DR E/O HILLCREST RD	A00-2000-10 NON-DIR COUNT	HW TH	08-08-85	TOTAL	2746	8:45	239	6:00	291

T-45

L O C A T I O N

VOLUME COUNT SUMMARY FROM 1/ 1/85 TO 12/31/85

PHYS. DESCR RG DY DATE DIR. VOLUME AM PEAK PM PEAK

CANOGA AV AT BURBANK BL  
 C00-4040-44 WV MO 04-15-85 TOTAL 36747 11:15 2733 4:30 3275  
 NORTH 19471 6:45 1849 11:30 1495  
 SOUTH 17276 11:15 1258 4:30 1805

CANOGA AV AT BURBANK BL  
 WR TU 07-09-85 \* MANUAL COUNT  
 NORTH 20144 7:00 2068 5:00 1520  
 SOUTH 17223 7:30 998 4:30 1873

CANOGA AV AT BURBANK BL  
 WV TU 10-01-85 \* MANUAL COUNT  
 NORTH 17686 7:30 1741 4:45 1220  
 SOUTH 17218 7:30 936 4:15 1871

CANOGA AV AT CALIFA ST  
 G08-4242-44 WV TU 09-24-85 TOTAL 33582 7:30 2618 4:15 2843  
 NORTH 16510 7:15 1551 4:15 1256  
 SOUTH 17072 11:15 1263 4:15 1587

CANOGA AV AT CALIFA ST  
 WV TU 10-22-85 \* MANUAL COUNT  
 NORTH 19121 7:30 1685 4:30 1454  
 SOUTH 15848 7:30 983 4:30 1576

CANOGA AV AT DEVONSHIRE ST  
 C00-4040-33 WV TU 08-13-85 TOTAL 6788 11:15 571 4:30 797  
 NORTH 3578 11:15 370 4:30 598  
 SOUTH 3210 7:15 422 12:00 227

CANOGA AV AT DEVONSHIRE ST  
 C00-3043-13 WV TU 08-13-85 TOTAL 6499 7:30 530 4:45 650  
 NORTH 3289 11:15 227 4:45 455  
 SOUTH 3210 7:15 422 12:00 227

CANOGA AV AT ERWIN ST  
 G08-4242-44 WV WE 09-25-85 TOTAL 30689 11:15 2223 4:30 2587  
 EAST 16659 11:15 1304 4:30 1474  
 WEST 14030 7:30 1145 4:30 1113

CANOGA AV AT ERWIN ST  
 WV TU 10-01-85 \* MANUAL COUNT  
 NORTH 16677 7:30 1173 4:15 1557  
 SOUTH 16116 7:15 1314 4:45 1339

CANOGA AV AT OXNARD ST  
 B00-2422-11 WV TU 12-17-85 TOTAL 1855 7:30 160 4:45 164  
 NORTH 899 7:30 98 2:45 75  
 SOUTH 956 7:00 64 4:45 102

CANOGA AV AT OXNARD ST  
 D03-4042-44 WV WE 10-02-85 TOTAL 38241 11:15 2832 4:30 3447  
 NORTH 15892 7:15 1363 4:15 1343  
 SOUTH 22349 11:15 1480 4:30 2120

CANOGA AV AT OXNARD ST  
 WV TU 10-08-85 \* MANUAL COUNT  
 NORTH 17970 7:15 1490 4:30 1561  
 SOUTH 13726 7:15 940 4:30 1271

CANOGA AV AT RIOS ST-JOG NR ALAMO ST  
 WV WE 06-12-85 \* MANUAL COUNT  
 NORTH 1990 7:15 228 5:00 109  
 SOUTH 1917 7:45 98 5:00 252



T-45

L O C A T I O N

VOLUME COUNT SUMMARY

FROM 1/ 1/85 TO 12/31/85

PHYS. DESCR RG DY DATE DIR. VOLUME AM PEAK PM PEAK

CANOGA AV  
AT SHERMAN WY

C00-3040-33 WV TU 11-19-85

TOTAL 29235 11:15 2143 4:30 2586  
NORTH 14613 11:15 1105 4:15 1364  
SOUTH 14622 11:15 1038 11:45 1182

CANOGA AV  
S/O SHERMAN WY

C00-3030-32 WV TU 11-19-85

TOTAL 28979 7:15 2271 4:15 2535  
NORTH 14613 11:15 1105 4:15 1462  
SOUTH 14366 7:15 1469 12:00 1146

CANOGA AV  
AT VANOWEN ST

D04-3232-33 WV MO 09-30-85

TOTAL 34190 7:15 2598 3:30 2839  
NORTH 19895 11:15 1589 4:00 1819  
SOUTH 14295 7:15 1421 12:00 1138

CANOGA AV  
AT VANOWEN ST

WV TU 11-05-85 \* MANUAL COUNT

TOTAL 31273 \* 7:45 862 4:30 1581  
NORTH 15463 7:15 1507 4:45 1238  
SOUTH 15810

CANOGA AV  
AT VENTURA BL

WV TH 02-07-85 \* MANUAL COUNT

TOTAL 14489 \* 7:30 576 4:30 192  
NORTH 4084 8:00 651 4:45 1225  
SOUTH 10405

CANOGA AV  
AT VENTURA BL

C00-2842-23 WV FR 03-29-85

TOTAL 16557 11:15 1279 4:45 1506  
NORTH 6116 7:30 601 12:30 434  
SOUTH 10441 11:15 897 4:30 1086

CANOGA AV  
AT VENTURA FWY -E/B ON-

WV TU 10-01-85 \* MANUAL COUNT

TOTAL 30162 \* 7:15 1083 4:45 890  
NORTH 11099 8:00 935 4:30 2132  
SOUTH 19063

CANOGA AV  
AT VENTURA FWY -E/B ON-

G06-3040-32 WV TU 10-01-85

TOTAL 30194 11:15 2122 4:15 2820  
NORTH 10901 7:30 1037 4:30 843  
SOUTH 19293 11:15 1410 4:15 2015

CANOGA AV  
AT VENTURA FWY -W/B OFF-

D04-2042-24 WV TU 10-01-85

TOTAL 22665 11:15 1701 4:15 2304  
NORTH 6388 7:30 765 12:30 563  
SOUTH 16277 11:15 1276 4:15 1866

CANOGA AV  
AT VENTURA FWY -W/B OFF-

WV TH 10-24-85 \* MANUAL COUNT

TOTAL 23560 \* 7:15 846 4:45 719  
NORTH 8417 8:00 745 4:45 1849  
SOUTH 15143

CANOGA AV  
AT VICTORY BL

G04-4030-43 WV MO 09-30-85

TOTAL 31071 11:15 2257 4:15 2681  
NORTH 16555 11:15 1253 4:15 1438  
SOUTH 14516 7:15 1283 4:45 1265

CANOGA AV  
AT VICTORY BL

WV TU 10-29-85 \* MANUAL COUNT

TOTAL 29097 \* 7:30 1050 4:45 1500  
NORTH 16048 7:30 975 4:45 1127  
SOUTH 13049

CANYON DR  
N/O BRONSON AV

B00-2018-11 HW FR 09-06-85

TOTAL 4433 7:45 280 5:30 371  
NORTH 2114 11:15 113 5:30 243  
SOUTH 2319 7:15 223 1:15 150

T-45

L O C A T I O N

VOLUME COUNT SUMMARY FROM 1/ 1/85 TO 12/31/85

PHYS. DESCR RG DY DATE DIR. VOLUME AM PEAK PM PEAK

CANYON DR  
S/O CAROLUS DR

200-1818-11 HW TH 09-05-85

TOTAL 495 11:15 51 11:30 54  
NORTH 261 11:15 32 11:30 35  
SOUTH 234 11:15 19 12:15 30

CANYON DR  
N/O FRANKLIN AV

B00-1717-11 HW TH 09-05-85

TOTAL 2387 11:15 137 4:45 212  
NORTH 1699 11:15 103 4:45 170  
SOUTH 688 9:00 56 2:15 50

CAPITOL DR  
AT WESTERN AV

SR FR 03-22-85

TOTAL 5672 \* MANUAL COUNT  
EAST 2502 7:30 191 5:00 246  
WEST 3170 7:30 198 5:00 320

CARMONA AV  
AT GLENFORD ST

HW FR 11-15-85

TOTAL 257 \* MANUAL COUNT  
NORTH 112 7:30 13 3:00 9  
SOUTH 145 7:15 9 3:45 21

CAROLINA ST  
AT 37TH ST -SAN PEDRO-

200-1818-11 SR TH 06-20-85

TOTAL 445 8:00 48 6:00 44  
NORTH 202 10:15 27 6:15 25  
SOUTH 243 8:00 38 6:00 21

CAROLINA ST  
AT 37TH ST -SAN PEDRO-

SR TH 06-20-85

TOTAL 255 \* MANUAL COUNT  
NORTH 133 7:45 11 4:30 51  
SOUTH 122 8:30 14 4:15 13

CARPENTER AV  
AT LAURELWOOD DR NR SUNSHINE TER

EV FR 09-20-85

TOTAL 3874 \* MANUAL COUNT  
NORTH 1727 7:30 214 2:30 154  
SOUTH 2147 7:30 231 2:30 202

CASHIO ST  
W/O CRESCENT HEIGHTS BL

100-1616-11 WR MO 11-18-85

TOTAL 832 8:00 76 5:15 96  
EAST 450 8:00 45 2:45 49  
WEST 382 8:30 41 5:15 48

CASPAR AV  
AT COLORADO BL

CR TH 09-12-85

TOTAL 538 \* MANUAL COUNT  
NORTH 329 9:00 34 3:15 36  
SOUTH 209 7:15 13 5:00 26

CASTLE HEIGHTS AV AT SAWYER ST  
E/O BEVERWIL DR

B00-1817-11 WR FR 06-28-85

TOTAL 7502 8:15 798 5:00 831  
EAST 3038 11:15 133 5:00 531  
WEST 4464 8:15 627 5:00 300

CASTLE HEIGHTS AV  
AT CATTARAUGUS AV

C00-1612-11 WR TU 08-06-85

TOTAL 9229 8:30 792 5:30 1041  
NORTH 5101 8:15 601 4:00 378  
SOUTH 4128 8:45 252 5:15 685

CASTLE HEIGHTS AV  
AT NATIONAL BL

B00-1828-12 WR FR 06-21-85

TOTAL 8543 11:15 501 5:00 1048  
NORTH 1579 11:15 114 5:15 222  
SOUTH 6964 11:15 387 5:00 832

CASTLE HEIGHTS AV  
AT NATIONAL BL

B00-1632-12 WR TU 08-06-85

TOTAL 8135 8:30 523 5:00 1189  
NORTH 1451 8:15 95 5:15 191  
SOUTH 6684 8:30 437 5:00 1019



L O C A T I O N

VOLUME COUNT SUMMARY FROM 1/ 1/85 TO 12/31/85

PHYS. DESCR	RG DY	DATE	DIR.	VOLUME	AM PEAK	PM PEAK
CASTLE HEIGHTS AV N/O NATIONAL BL	WR TH	08-08-85	TOTAL	11815	8:00	5:00
			NORTH	5131	8:00	5:15
			SOUTH	6684	8:30	5:00
CATTARAUGUS AV AT CASTLE HEIGHTS AV	WR TU	08-06-85	TOTAL	1799	8:15	4:45
			EAST	315	8:30	5:15
			WEST	1484	8:15	4:45
CATTARAUGUS AV W/O REGENT ST	WR WE	05-08-85	TOTAL	4614	7:30	3:15
			EAST	2317	7:30	3:15
			WEST	2297	7:30	4:45
CATTARAUGUS AV S/O VENICE BL	WR WE	04-24-85	TOTAL	2501	7:30	5:00
			NORTH	1312	7:30	4:45
			SOUTH	1189	8:00	5:00
CAZADOR ST AT CYPRESS AV	CR MO	10-28-85	TOTAL	5406	*	MANUAL COUNT
			NORTH	3233	7:15	4:00
			SOUTH	2173	7:00	4:00
CEDROS AV AT SYLVAN ST	EV FR	05-03-85	TOTAL	2030	*	MANUAL COUNT
			NORTH	841	7:15	4:45
			SOUTH	1189	7:45	3:45
CENTER ST AT RAMIREZ ST JOG NR COMMERCIAL	CR TH	12-19-85	TOTAL	8676	6:30	3:30
			NORTH	3364	11:00	3:45
			SOUTH	5312	6:30	3:00
CENTINELA AV W/O ALVERN ST	WR WE	10-16-85	TOTAL	22600	7:30	5:00
			EAST	12180	11:15	4:45
			WEST	10420	7:30	5:45
CENTINELA AV AT CULVER BL	WR FR	08-02-85	TOTAL	22984	7:30	5:15
			NORTH	10498	7:30	5:15
			SOUTH	12486	7:15	5:00
CENTINELA AV AT LA CIENEGA BL	WR TU	03-05-85	TOTAL	27690	7:30	4:45
			EAST	13412	11:15	4:45
			WEST	14278	7:30	5:00
CENTINELA AV AT LA CIENEGA BL	WR FR	08-09-85	TOTAL	30166	11:15	4:45
			EAST	14227	11:15	4:30
			WEST	15939	7:30	4:45
CENTINELA AV AT LOUISE AV -MAR VISTA-	WR TU	01-22-85	TOTAL	23659	7:30	4:30
			NORTH	12186	7:30	4:30
			SOUTH	11473	7:30	5:00
CENTINELA AV N/O MILTON ST	WR TH	03-14-85	TOTAL	16659	8:00	4:15
			NORTH	7792	11:15	5:30
			SOUTH	8867	8:00	3:45



## VOLUME COUNT SUMMARY

FROM 1/ 1/85 TO 12/31/85

## L O C A T I O N

DIR. VOLUME AM PEAK PM PEAK

CENTINELA AV  
AT NEBRASKA AV

WR TU 06-28-85

TOTAL 12163 \* MANUAL COUNT  
NORTH 6178 8:00 511 5:00 599  
SOUTH 5985 7:45 531 5:00 480CENTINELA AV  
AT OCEAN PARK BL

WR TH 08-01-85

TOTAL 9747  
NORTH 5450 11:15 592 5:15 987  
SOUTH 4297 8:15 389 5:00 589  
419CENTINELA AV-JOG NR BUNDY DR-  
AT OLYMPIC BL

WR WE 07-31-85

TOTAL 12489  
NORTH 5818 7:45 1340 4:15 1202  
SOUTH 6671 7:45 772 4:15 476  
726CENTINELA AV  
S/O PICO BL

WR FR 05-03-85

TOTAL 14197  
NORTH 3481 7:45 1091 4:45 1330  
SOUTH 10716 8:00 747 4:30 320  
1019CENTINELA AV  
AT PICO BL

WR WE 07-31-85

TOTAL 11684  
NORTH 3716 7:45 1148 4:45 1128  
SOUTH 7968 7:45 328 5:15 334  
805CENTINELA AV  
AT SANTA MONICA BL

WR WE 07-31-85

TOTAL 6095  
NORTH 4129 7:45 479 4:45 595  
SOUTH 1966 11:15 287 4:45 418  
7:30 187 3:45 185CENTINELA AV  
E/O SEPULVEDA BL

WR FR 03-01-85

TOTAL 24273  
EAST 12321 7:30 1854 4:30 2202  
WEST 11952 7:15 1077 4:45 1259  
980CENTINELA AV  
S/O VENICE BL

WR FR 04-19-85

TOTAL 32549  
NORTH 15838 7:45 2242 4:45 2993  
SOUTH 16711 11:15 990 5:00 1399  
1633CENTINELA AV  
AT VENICE BL

WR MO 07-29-85

TOTAL 31898  
NORTH 15613 7:15 2370 4:45 2989  
SOUTH 16285 7:15 1296 4:45 1373  
1636CENTINELA AV  
AT VENICE BL

WR MO 12-16-85

TOTAL 35534 \* MANUAL COUNT  
NORTH 18908 7:30 1660 4:45 1696  
SOUTH 16626 7:30 1217 5:00 1644CENTRAL AV  
AT IMPERIAL HWY

SR MO 11-18-85

TOTAL 17829  
NORTH 9325 7:15 1349 3:45 1647  
SOUTH 8504 11:15 840 3:45 833  
849CENTRAL AV  
AT LANZIT AV

SR TH 05-02-85

TOTAL 19603  
NORTH 10454 7:30 1420 4:15 1666  
SOUTH 9149 11:15 895 3:45 854  
827CENTRAL AV  
N/O SLAUSON AV

SR TH 04-11-85

TOTAL 17761  
NORTH 8461 6:45 1249 3:45 1492  
SOUTH 9300 11:15 775 3:30 604  
489 912



T-45

L O C A T I O N

VOLUME COUNT SUMMARY

FROM 1/ 1/85 TO 12/31/85

PHYS. DESCR RG DY DATE DIR. VOLUME AM PEAK PM PEAK

CHALON RD  
AT BELLAGIO RD-JOG NR CASCADA WY-

WR MO 01-14-85  
TOTAL 845 \*  
EAST 227 7:45  
WEST 618 8:00  
MANUAL COUNT  
23 4:45  
95 3:00

19  
30

CHALON RD  
AT BELLAGIO RD-JOG NR CASCADA WY-

WR TU 10-22-85  
TOTAL 936  
EAST 366 7:45  
WEST 570 8:00  
MANUAL COUNT  
191 2:30  
45 2:30  
149 2:00

92  
41  
57

CHALON RD  
AT BELLAGIO RD-JOG NR ROSCOMARE-

WR MO 03-11-85  
TOTAL 5018 \*  
EAST 535 8:15  
WEST 4483 7:45  
MANUAL COUNT  
49 3:00  
768 3:00

56  
128

CHALON RD  
AT SARBONNE RD -JOG NR TARQUITO-

WR TU 08-06-85  
TOTAL 2342 \*  
EAST 1628 8:15  
WEST 714 8:45  
MANUAL COUNT  
248 3:30  
49 5:00

75  
72

CHANDLER BL  
AT CALHOUN AV

EV TH 10-10-85  
TOTAL 8233  
EAST 4808 7:15  
WEST 3425 7:15  
MANUAL COUNT  
844 5:00  
555 4:45  
289 5:15

859  
530  
356

CHANDLER BL  
W/O LAUREL CANYON BL

EV WE 11-13-85  
TOTAL 13557  
EAST 7169 7:30  
WEST 6388 7:30  
MANUAL COUNT  
1461 4:45  
1016 4:30  
445 4:45

1474  
605  
879

CHANNEL ST  
W/O MEYLER ST

SR MO 09-16-85  
TOTAL 6029  
EAST 3246 7:30  
WEST 2783 11:15  
MANUAL COUNT  
481 4:45  
382 12:15  
165 4:30

530  
231  
336

CHANNEL ST  
AT PARK WESTERN DR

SR TU 02-05-85  
TOTAL 2852 \*  
EAST 159 7:45  
WEST 2693 7:30  
MANUAL COUNT  
31 4:45  
136 4:30

8  
355

CHANNEL ST  
E/O PARK WESTERN DR

SR WE 02-20-85  
TOTAL 5479  
EAST 2911 7:30  
WEST 2568 11:15  
MANUAL COUNT  
467 4:15  
337 5:30  
169 4:15

524  
201  
342

CHAPTER DR  
AT NATOMA AV

WV TH 02-14-85  
TOTAL 399 \*  
EAST 82 7:30  
WEST 317 7:30  
MANUAL COUNT  
9 3:00  
31 3:00

8  
34

CHAPTER DR  
AT NATOMA AV

WV MO 03-18-85  
TOTAL 302  
EAST 68 7:15  
WEST 234 8:30  
MANUAL COUNT  
36 2:45  
6 4:45  
33 5:00

27  
9  
19

CHARNOCK RD  
AT SAWTELLE BL

WR TH 05-23-85  
TOTAL 822 \*  
EAST 740 7:45  
WEST 82 7:00  
MANUAL COUNT  
84 4:45  
12 4:15

51  
9

CHARNOCK RD -JOG NR REGENT-  
AT SEPULVEDA BL

WR FR 09-27-85  
TOTAL 2626  
EAST 312 7:45  
WEST 2314 7:15  
MANUAL COUNT  
308 3:45  
35 4:30  
276 3:45

245  
21  
232



T-45

L O C A T I O N

VOLUME COUNT SUMMARY

FROM 1/ 1/85 TO 12/31/85

PHYS. DESCR RG DY DATE DIR. VOLUME AM PEAK PM PEAK

CHARNOCK RD  
AT VETERAN AV

WR TH 05-23-85

TOTAL 2516 \*  
EAST 1374  
WEST 1142  
MANUAL COUNT  
7:45 127 3:30  
7:45 136 4:45

126  
88

CHASE ST  
AT COLUMBUS AV

EV TH 07-11-85

TOTAL 1444 \*  
EAST 836  
WEST 608  
MANUAL COUNT  
7:45 45 5:00  
7:15 46 4:30

108  
59

CHASE ST  
AT HAYVENHURST AV

WV MO 06-10-85

TOTAL 735 \*  
EAST 289  
WEST 446  
MANUAL COUNT  
7:15 27 4:15  
7:15 29 4:45

22  
57

CHASE ST  
AT HAZELTINE AV

EV TH 06-06-85

TOTAL 16518 \*  
EAST 8528  
WEST 7990  
MANUAL COUNT  
7:15 703 4:45  
7:30 523 5:00

771  
760

CHASE ST  
AT OWENSMOUTH AV

WV WE 07-10-85

TOTAL 918 \*  
EAST 829  
WEST 89  
MANUAL COUNT  
7:30 81 5:00  
7:00 7 4:00

96  
9

CHASE ST  
AT RANCHITO AV

EV WE 06-26-85

TOTAL 14492 \*  
EAST 7816  
WEST 6676  
MANUAL COUNT  
7:30 578 4:30  
7:30 340 5:00

708  
720

CHASE ST  
AT TOBIAS AV

EV WE 12-18-85

TOTAL 8038  
EAST 2908  
WEST 5130  
MANUAL COUNT  
11:15 547 5:00  
11:15 186 5:00  
11:15 361 4:45

742  
266  
479

CHASE ST  
AT VESPER AV

EV FR 05-31-85

TOTAL 12189  
EAST 5570  
WEST 6619  
MANUAL COUNT  
11:15 739 5:00  
11:15 340 4:45  
11:15 399 5:00

1408  
634  
811

CHASE ST  
AT VESPER AV

EV SA 06-01-85

TOTAL 10639  
EAST 4683  
WEST 5956  
MANUAL COUNT  
11:15 911 1:15  
11:15 389 2:15  
11:15 522 1:15

1090  
478  
655

CHASE ST  
AT VESPER AV

EV SU 06-02-85

TOTAL 7355  
EAST 3328  
WEST 4027  
MANUAL COUNT  
11:15 647 12:30  
11:15 271 3:15  
11:15 376 12:30

810  
371  
470

CHASE ST  
AT VESPER AV

EV MO 06-03-85

TOTAL 8693  
EAST 4933  
WEST 3760  
MANUAL COUNT  
11:15 736 2:45  
11:15 311 4:45  
11:15 425 2:45

884  
467  
500

CHATSWORTH DR  
W/O LAUREL CANYON BL

EV WE 10-30-85

TOTAL 6917  
EAST 4663  
WEST 2254  
MANUAL COUNT  
7:15 570 3:45  
7:30 387 3:45  
7:15 187 3:00

652  
462  
222

CHATSWORTH ST  
AT FOX ST

EV MO 01-28-85

TOTAL 2667  
EAST 1927  
WEST 740  
MANUAL COUNT  
7:30 337 4:15  
7:15 264 4:30  
7:30 74 2:15

236  
178  
77

T-45

L O C A T I O N

VOLUME COUNT SUMMARY

FROM 1/ 1/85 TO 12/31/85

PHYS. DESCR RG DY DATE DIR. VOLUME AM PEAK PM PEAK

PHYS. DESCR	RG	DY	DATE	DIR.	VOLUME	AM PEAK	PM PEAK
CHATSWORTH ST AT FOX ST	EV	MO	04-08-85	TOTAL	3308 *		
				EAST	2427	7:15	5:00
				WEST	881	7:15	4:45
						MANUAL COUNT	200
							78
CHATSWORTH ST AT LINDLEY AV	WV	TH	01-24-85	TOTAL	16305	7:30	5:00
				EAST	7982	7:15	4:30
				WEST	8323	11:15	5:00
						MANUAL COUNT	1562
							680
							886
CHATSWORTH ST W/O ORION AV	EV	TH	09-19-85	TOTAL	13370	7:15	5:00
				EAST	6574	7:15	5:00
				WEST	6796	7:15	5:00
						MANUAL COUNT	1370
							573
							797
CHATSWORTH ST AT OWENSMOUTH AV	WV	WE	04-17-85	TOTAL	6051	7:30	4:45
				EAST	3364	7:30	1:45
				WEST	2687	8:00	4:45
						MANUAL COUNT	578
							240
							389
CHATSWORTH ST AT OWENSMOUTH AV	WV	TU	05-14-85	TOTAL	6055 *		
				EAST	3141	7:30	4:30
				WEST	2914	7:30	4:30
						MANUAL COUNT	128
							360
CHATSWORTH ST E/O RESEDA BL	WV	TU	09-10-85	TOTAL	15578	7:30	5:00
				EAST	7596	7:30	5:00
				WEST	7982	7:30	5:15
						MANUAL COUNT	1418
							674
							763
CHATSWORTH ST AT RESEDA BL	WV	TU	09-10-85	TOTAL	13648	7:30	5:00
				EAST	5666	7:15	5:00
				WEST	7982	7:30	5:15
						MANUAL COUNT	1267
							523
							763
CHATSWORTH ST E/O TOPANGA CANYON BL	WV	WE	06-19-85	TOTAL	4693	7:30	4:45
				EAST	2276	7:30	3:30
				WEST	2417	7:15	4:45
						MANUAL COUNT	567
							147
							471
CHATSWORTH ST AT TOPANGA CANYON BL	WV	WE	06-19-85	TOTAL	2837	7:15	4:45
				EAST	420	6:45	8:15
				WEST	2417	7:15	4:45
						MANUAL COUNT	495
							35
							471
CHATSWORTH ST AT TOPANGA CANYON BL	WV	MO	07-29-85	TOTAL	2643	7:00	4:45
				EAST	540	7:30	7:15
				WEST	2103	7:00	4:45
						MANUAL COUNT	482
							54
							455
CHATSWORTH ST AT VARIEL AV	WV	WE	04-17-85	TOTAL	7075	7:30	5:15
				EAST	3230	7:30	5:00
				WEST	3845	7:30	2:30
						MANUAL COUNT	612
							263
							360
CHAUTAUQUA BL AT CORONA DEL MAR	WR	TU	10-08-85	TOTAL	974 *		
				EAST	944	8:15	5:00
				WEST	30	8:15	3:00
						MANUAL COUNT	118
							3
CHAUTAUQUA BL-I/S AT PAMPAS- AT SUNSET BL	WR	TU	08-20-85	TOTAL	4654 *		
				NORTH	4568	9:00	3:00
				SOUTH	86	8:45	5:00
						MANUAL COUNT	462
							15

L O C A T I O N

VOLUME COUNT SUMMARY FROM 1/1/85 TO 12/31/85

PHYS. DESCR RG DY DATE DIR. VOLUME AM PEAK PM PEAK

PHYS. DESCR	RG	DY	DATE	DIR.	VOLUME	AM PEAK	PM PEAK
CHEREMOYA AV W/O VERBENA DR	HW	WE	05-08-85	TOTAL	507	9:00	5:15
				TOTAL	507	47	58
CHEREMOYA AV E/O VERBENA DR	HW	WE	05-08-85	TOTAL	263	8:30	6:00
				TOTAL	263	23	25
CHEROKEE LN W/O LOMA VISTA DR	HW	TH	10-10-85	TOTAL	3321	8:45	5:30
				EAST	1461	8:15	3:00
				WEST	1860	11:00	5:30
CHICOPEE AV AT KINZIE ST	WV	MO	02-25-85	TOTAL	410	7:15	5:15
				NORTH	145	10:00	3:15
				SOUTH	265	7:30	5:15
CHICOPEE AV AT KINZIE ST	WV	TH	02-28-85	TOTAL	427	*	MANUAL COUNT
				NORTH	171	8:15	4:00
				SOUTH	256	7:00	3:45
CHURCH LN AT MONTANA AV	WR	TH	08-08-85	TOTAL	4876	8:00	11:30
				NORTH	805	8:30	11:45
				SOUTH	4071	8:00	11:30
CHURCH LN AT SEPULVEDA BL	WR	MO	08-05-85	TOTAL	5266	11:15	4:45
				EAST	2925	11:15	5:00
				WEST	2341	8:15	12:00
CHURCH LN AT SEPULVEDA BL	WR	TU	09-17-85	TOTAL	6144	*	MANUAL COUNT
				EAST	3416	8:15	5:00
				WEST	2728	7:45	3:15
CHURCH LN AT SEPULVEDA BL	WR	FR	09-27-85	TOTAL	6216	8:15	4:30
				EAST	3342	7:45	4:45
				WEST	2874	8:30	3:15
CHURCH LN AT SUNSET BL	WR	MO	08-05-85	TOTAL	19938	7:30	5:00
				NORTH	2222	11:15	5:00
				SOUTH	17716	7:30	5:00
CITRONIA ST AT MELVIN AV	WV	TU	01-29-85	TOTAL	175	*	MANUAL COUNT
				EAST	98	7:30	4:00
				WEST	77	7:15	3:15
CITRONIA ST AT MELVIN AV	WV	WE	01-30-85	TOTAL	184	8:30	4:15
				EAST	130	8:30	4:45
				WEST	54	7:45	4:15
CLARENDON ST AT GLADE AV	WV	TU	03-05-85	TOTAL	6544	*	MANUAL COUNT
				EAST	3294	7:45	4:45
				WEST	3250	9:00	3:00



T-45

## L O C A T I O N

VOLUME COUNT SUMMARY FROM 1/ 1/85 TO 12/31/85

PHYS. DESCR	RG	DY	DATE	DIR.	VOLUME	AM PEAK	PM PEAK	
CLARENDON ST AT GLADE AV	B00-1818-11	WV TH	03-14-85	TOTAL EAST WEST	5877 2860 3017	11:15 11:15 11:15	477 233 244 12:00 12:00 12:15	565 294 281
CLARISSA AV W/O DRACENA DR	A00-1414-11	HW FR	11-01-85	TOTAL EAST WEST	241 97 144	7:15 9:00 7:00	22 12 12 3:45 3:15 6:30	24 14 19
CLARK ST -VALLEY- E/O BALBOA BL	A00-1818-11	WV WE	03-27-85	TOTAL EAST WEST	888 357 531	11:15 10:45 11:15	73 39 39 4:45 3:15 4:45	99 44 64
CLIFFWOOD AV AT SUNSET BL	A00-1616-11	WR TU	01-15-85	TOTAL NORTH SOUTH	3356 2148 1208	9:00 7:15 8:00	236 147 102 4:30 4:45 2:45	326 237 126
CLIFFWOOD AV AT SUNSET BL	WR TU	11-26-85		TOTAL NORTH SOUTH	3265 1844 1421	* 8:00 7:45	MANUAL COUNT 109 126 5:00 3:30	185 118
CLINTON ST E/O ARDMORE AV	A00-1616-11	HW FR	02-01-85	TOTAL EAST WEST	1633 860 773	7:00 7:00 7:45	216 144 87 7:00 5:00 7:00	123 57 76
CLINTON ST AT BRONSON AV	100-1717-11	HW FR	09-20-85	TOTAL EAST WEST	2387 1218 1169	11:15 11:15 11:15	180 95 85 5:15 11:45 5:00	220 121 110
CLINTON ST AT LA BREA AV	B00-1515-11	HW MO	11-04-85	TOTAL EAST WEST	2378 1125 1253	11:15 7:30 11:15	136 85 70 4:45 4:45 3:30	249 154 132
CLINTON ST AT LARCHMONT BL	100-1717-11	HW MO	02-11-85	TOTAL EAST WEST	2601 1058 1543	8:00 8:00 7:15	311 143 207 5:00 3:45 5:00	231 116 132
CLINTON ST AT LUCERNE BL	HW TU	09-10-85		TOTAL EAST WEST	1327 761 566	* 8:00 8:00	MANUAL COUNT 80 66 5:00 3:45	65 51
CLINTON ST AT LUCERNE BL	100-2020-11	HW TH	09-19-85	TOTAL EAST WEST	1230 668 562	7:30 7:45 7:30	129 73 60 5:00 3:30 4:15	111 70 52
CLINTON ST E/O ORANGE DR	A00-1717-11	HW MO	04-29-85	TOTAL EAST WEST	780 363 417	8:00 8:00 7:45	71 32 42 5:30 4:15 5:15	75 39 43
CLINTON ST E/O ORANGE DR	A00-1717-11	HW TU	09-17-85	TOTAL EAST WEST	844 364 480	9:45 9:45 10:00	54 33 25 4:45 4:45 5:15	74 34 42

T-45

L O C A T I O N

FROM 1/ 1/85 TO 12/31/85

VOLUME COUNT SUMMARY

PHYS. DESCR RG DY DATE DIR. VOLUME AM PEAK PM PEAK

CLINTON ST  
AT OXFORD AV -CENTRAL-

TOTAL 1835 10:15 100 8:30 153  
EAST 960 10:00 50 8:30 92  
WEST 875 10:45 56 7:15 88

CLINTON ST  
AT SPAULDING AV

TOTAL 1014 7:30 73 2:30 115  
EAST 361 8:00 29 9:45 51  
WEST 653 7:30 50 2:15 70

CLINTON ST  
E/O STANLEY AV

TOTAL 962 7:30 69 2:15 89  
EAST 322 11:15 18 4:15 37  
WEST 640 7:30 46 5:15 59

CLINTON ST  
E/O STANLEY AV

TOTAL 895 7:30 99 2:30 79  
EAST 332 7:30 49 2:45 35  
WEST 563 7:30 50 5:00 50

CLINTON ST  
E/O VISTA ST

TOTAL 1563 7:30 116 4:30 185  
EAST 612 7:30 57 4:45 69  
WEST 951 7:30 59 4:30 118

CLINTON ST  
E/O VISTA ST

TOTAL 1433 11:15 88 4:15 148  
EAST 666 10:15 52 3:45 66  
WEST 767 11:15 44 4:15 87

CLOVER AV  
AT FEDERAL AV

TOTAL 482 7:45 53 5:15 39  
EAST 222 8:15 21 5:15 22  
WEST 260 7:45 34 8:15 28

CLOVERDALE AV -JOG NR SYCAMORE  
S/O SANCHEZ DR

TOTAL 1495 6:45 144 3:15 184  
NORTH 801 6:45 130 4:45 76  
SOUTH 694 11:15 32 3:15 130

CLUB DR  
AT MOTOR AV

TOTAL 1009 \* MANUAL COUNT  
EAST 265 7:30 47 3:30 10  
WEST 744 9:00 76 4:15 58

CLYBOURN AV-JOG NR CL E/O CLYB  
S/O VANOWEN ST

TOTAL 2415 7:00 270 3:30 294  
NORTH 1214 7:00 227 12:30 117  
SOUTH 1201 11:15 86 3:30 221

COHASSET ST  
AT WOODLAKE AV

TOTAL 3008 7:30 326 2:30 357  
EAST 2570 7:30 279 8:45 316  
WEST 438 7:15 53 2:30 44

COLBATH AV  
AT MOORPARK ST

TOTAL 1297 7:30 99 12:30 129  
NORTH 745 11:15 40 12:30 91  
SOUTH 552 7:15 53 3:00 48

COLBATH AV  
AT MOORPARK ST

TOTAL 1026 \* MANUAL COUNT  
NORTH 615 8:15 35 3:15 70  
SOUTH 411 3:00 39 5:00 28

T-45

L O C A T I O N

FROM 1/ 1/85 TO 12/31/85

VOLUME COUNT SUMMARY

PHYS. DESCR RG DY DATE DIR. VOLUME AM PEAK PM PEAK

COLDWATER CANYON AV  
AT ERWIN ST

EV WE 12-18-85  
TOTAL 19051 \*  
NORTH 8965 7:30  
SOUTH 10086 7:30

MANUAL COUNT  
511 5:00  
986 4:45  
877  
762

COLDWATER CANYON AV  
N/O MULHOLLAND DR

EV TH 12-12-85  
TOTAL 21855  
NORTH 10873 11:15  
SOUTH 10982 7:45

MANUAL COUNT  
1941 5:15  
478 5:15  
1634 11:45  
1960  
662  
656

COLDWATER CANYON AV  
AT SARAH ST

EV TH 08-08-85  
TOTAL 28746 \*  
NORTH 14440 9:00  
SOUTH 14306 8:00

MANUAL COUNT  
825 4:45  
1245 4:30  
1420  
918

COLDWATER CANYON AV  
AT SHERMAN WY

EV TU 12-03-85  
TOTAL 18777  
NORTH 9275 7:30  
SOUTH 9502 7:30

MANUAL COUNT  
1353 4:00  
617 4:45  
736 4:15  
1629  
816  
822

COLDWATER CANYON AV  
S/O SHERMAN WY

EV TU 12-03-85  
TOTAL 17987  
NORTH 9275 7:30  
SOUTH 8712 8:00

MANUAL COUNT  
1256 4:45  
617 4:45  
657 4:45  
1550  
816  
734

COLDWATER CANYON AV  
AT VENTURA BL

EV TU 01-08-85  
TOTAL 26865  
NORTH 13676 7:45  
SOUTH 13189 7:00

MANUAL COUNT  
1847 4:45  
635 5:15  
1296 11:30  
2289  
1578  
950

COLDWATER CANYON DR  
N/O SHIRLEY LN

WR TH 07-11-85  
TOTAL 22501  
NORTH 11580 11:15  
SOUTH 10921 8:00

MANUAL COUNT  
1856 4:45  
570 5:00  
1462 11:45  
2071  
627  
609

COLE AV  
N/O MELROSE AV

HW TU 09-17-85  
TOTAL 4459  
NORTH 1637 10:15  
SOUTH 2822 8:00

MANUAL COUNT  
392 4:15  
150 4:00  
264 1:30  
361  
157  
232

COLGATE AV  
AT CRESCENT HEIGHTS BL

HW FR 10-18-85  
TOTAL 1855  
EAST 246 8:30  
WEST 1609 8:15

MANUAL COUNT  
163 5:30  
25 4:00  
140 5:30  
167  
27  
146

COLGATE AV  
AT CRESCENT HEIGHTS BL

HW TU 12-17-85  
TOTAL 1461 \*  
EAST 587 8:00  
WEST 874 7:30

MANUAL COUNT  
103 3:45  
13 4:45  
17  
135

COLGATE AV  
AT ORLANDO AV

HW WE 03-06-85  
TOTAL 738  
EAST 261 10:00  
WEST 477 8:30

MANUAL COUNT  
63 4:45  
32 4:30  
45 5:00  
77  
32  
51

COLGATE AV  
AT SWEETZER AV

HW TH 02-21-85  
TOTAL 743  
EAST 317 8:15  
WEST 426 10:30

MANUAL COUNT  
58 4:15  
30 6:15  
41 4:15  
72  
34  
48

COLGATE AV  
AT WILLAMAN DR

HW TH 09-12-85  
TOTAL 1318  
EAST 316 11:00  
WEST 1002 8:15

MANUAL COUNT  
98 5:00  
29 5:00  
73 2:00  
126  
37  
97



L O C A T I O N

VOLUME COUNT SUMMARY FROM 1/ 1/85 TO 12/31/85

PHYS. DESCR	RG DY	DATE	DIR.	VOLUME	AM PEAK	PM PEAK
COLISEUM ST AT LA BREA AV	SR MO	12-09-85	TOTAL	10697	7:00	4:45
			EAST	3589	7:15	5:15
			WEST	7108	7:00	4:15
COLISEUM ST W/O RODEO RD	CR MO	07-01-85	TOTAL	6059	7:15	5:15
			EAST	3566	7:00	4:30
			WEST	2493	11:15	5:15
COLISEUM ST AT MARTIN LUTHER KING JR BL	CR FR	12-06-85	TOTAL	8720	MANUAL COUNT	
			NORTH	5226	7:15	5:00
			SOUTH	3494	7:00	5:00
COLISEUM ST AT SANTA ROSALIA DR	CR TH	12-19-85	TOTAL	10593	7:45	5:15
			NORTH	5874	7:45	5:15
			SOUTH	4719	11:15	5:15
COLISEUM ST AT SANTA ROSALIA DR	HW TH	12-19-85	TOTAL	8078	MANUAL COUNT	
			EAST	4763	7:15	4:30
			WEST	3315	7:45	5:00
COLLEGE ST E/O CHAVEZ RAVINE PL	CR TU	11-19-85	TOTAL	5800	7:30	4:45
			EAST	2794	7:30	4:45
			WEST	3006	7:30	4:30
COLLINS ST AT ALLOTT AV	EV MO	12-16-85	TOTAL	145	MANUAL COUNT	
			EAST	91	7:15	4:00
			WEST	54	8:15	4:00
COLLINS ST E/O DONNA AV	WV TU	03-19-85	TOTAL	495	7:15	4:30
			EAST	246	7:30	4:30
			WEST	249	11:00	4:15
COLLINS ST-JOG NR HATTERAS ST AT RESEDA BL	WV TH	06-06-85	TOTAL	2552	MANUAL COUNT	
			EAST	1518	7:30	3:00
			WEST	1034	7:15	4:00
COLLINS ST AT TOPEKA DR	WV MO	03-18-85	TOTAL	869	7:30	2:00
			EAST	207	7:15	1:30
			WEST	662	7:30	2:00
COLLINS ST AT WILBUR AV	WV MO	07-08-85	TOTAL	19901	MANUAL COUNT	
			EAST	258	7:30	3:45
			WEST	19643	7:30	3:15
COLORADO BL AT CASPAR AV	CR TH	09-12-85	TOTAL	21661	MANUAL COUNT	
			EAST	10812	7:45	5:00
			WEST	10849	7:45	4:00
COLORADO BL AT EAGLE DALE AV	CR FR	08-30-85	TOTAL	20545	MANUAL COUNT	
			EAST	8140	8:30	5:00
			WEST	12405	8:00	4:45

## VOLUME COUNT SUMMARY FROM 1/ 1/85 TO 12/31/85

## L O C A T I O N

PHYS. DESCR RG DY DATE DIR. VOLUME AM PEAK PM PEAK

COLORADO BL W/O LINDA ROSA AV	G10-5435-43	CR TU	05-07-85	TOTAL	18493	7:45	1306	5:15	1656
				EAST	10221	8:00	702	5:15	970
				WEST	8272	7:45	608	4:45	726
COLORADO BL AT MAYWOOD AV	CR FR	09-06-85	TOTAL	23478	*	MANUAL COUNT			
			EAST	11073	8:00	558	4:45	1400	
			WEST	12405	7:45	925	5:00	1206	
COLTON ST AT DOUGLAS ST	CR TH	05-23-85	TOTAL	624	*	MANUAL COUNT			
			EAST	364	8:00	26	3:00	37	
			WEST	260	7:15	25	4:45	25	
COLUMBUS AV AT CAMARILLO ST	EV FR	08-23-85	TOTAL	319	*	MANUAL COUNT			
			NORTH	237	9:00	11	5:00	34	
			SOUTH	82	8:45	8	5:00	9	
COLUMBUS AV AT CHASE ST	EV TH	07-11-85	TOTAL	2332	*	MANUAL COUNT			
			NORTH	1099	7:15	49	5:00	145	
			SOUTH	1233	7:15	129	4:00	90	
COMMERCE AV-JOG NR SAMOA AV AT ST ESTABAN ST	EV FR	02-08-85	TOTAL	1374	*	MANUAL COUNT			
			NORTH	16	8:15	2	4:00	2	
			SOUTH	1358	7:30	121	3:00	126	
COMMERCIAL ST AT ALAMEDA ST	CR TU	06-25-85	TOTAL	9967	8:45	668	4:30	1070	
			EAST	5059	8:45	352	4:30	788	
			WEST	4908	11:15	328	12:00	346	
COMMONWEALTH AV -CENTRAL - AT FINLEY AV	HW TU	03-12-85	TOTAL	5935	7:45	577	4:45	645	
			NORTH	2639	7:45	154	4:45	432	
			SOUTH	3296	7:45	423	3:45	319	
COMMONWEALTH AV -CENTRAL - AT 4TH ST	HW MO	08-19-85	TOTAL	9401	*	MANUAL COUNT			
			NORTH	5590	8:00	214	5:00	872	
			SOUTH	3811	7:45	558	7:30	149	
COMMONWEALTH AV -VENICE - S/O LINCOLN BL	WR FR	03-29-85	TOTAL	44648	11:15	2777	5:15	3286	
			NORTH	22535	11:15	1452	5:15	1603	
			SOUTH	22113	11:15	1325	5:00	1705	
COMMUNITY ST AT DE SOTO AV	WV TH	04-11-85	TOTAL	1477	7:30	131	6:30	123	
			EAST	1341	7:30	123	6:15	114	
			WEST	136	9:15	15	4:45	20	
COMMUNITY ST AT DE SOTO AV	WV TU	04-30-85	TOTAL	958	*	MANUAL COUNT			
			EAST	921	7:15	104	5:00	62	
			WEST	37	7:45	4	3:30	4	
COMMUNITY ST AT DE SOTO AV	WV WE	07-03-85	TOTAL	890	*	MANUAL COUNT			
			EAST	815	7:15	98	4:30	71	
			WEST	75	9:00	10	3:30	8	

T-45		VOLUME COUNT SUMMARY			FROM 1/ 1/85 TO 12/31/85					
L O C A T I O N		PHYS. DESCR	RG DY	DATE	DIR. VOLUME	AM PEAK	PM PEAK			
COMPTON AV AT CENTURY BL		C00-3434-33	SR MO	01-28-85	TOTAL NORTH SOUTH	7312 3858 3454	7:15 7:15 10:45	535 304 242	4:15 3:15 4:45	651 370 292
COMPTON AV -COUNTY- N/O SLAUSON AV -COUNTY-		300-2234-23	SR TH	04-11-85	TOTAL NORTH SOUTH	9487 5117 4370	6:45 6:45 11:15	610 415 242	4:00 4:00 4:30	883 399 488
COMSTOCK AV AT CLUB VIEW DR -SOUTH I/S-			WR TU	01-29-85	TOTAL NORTH SOUTH	7916 4305 3611	* 7:30 8:00	MANUAL COUNT 184 463	5:00 3:00	638 144
COMSTOCK AV AT CLUB VIEW DR -SOUTH I/S-			WR TU	08-13-85	TOTAL NORTH SOUTH	8753 3717 5036	* 8:45 8:15	MANUAL COUNT 103 704	5:00 3:45	735 216
CONSTELLATION BL AT AVENUE OF THE STARS		C00-3534-33	WR WE	08-21-85	TOTAL EAST WEST	14364 7356 7008	8:30 8:30 10:45	1072 758 651	4:15 5:00 4:00	1644 630 1149
CONSTELLATION BL AT AVENUE OF THE STARS			WR MO	12-30-85	TOTAL EAST WEST	13932 7214 6718	* 8:15 8:45	MANUAL COUNT 666 263	4:45 5:00	601 1137
CONSTITUTION AV -PVT AT SEPULVEDA BL		B00-0909-11	WR MO	09-23-85	TOTAL EAST WEST	647 524 123	11:00 11:00 9:00	54 40 16	4:00 4:00 3:15	149 134 28
CONSTITUTION AV -PVT AT SEPULVEDA BL			WR TH	10-03-85	TOTAL EAST WEST	1640 1532 108	* 7:45 9:00	MANUAL COUNT 64 7	4:00 3:15	266 22
CORBIN AV AT HATTERAS ST		C00-2032-12	WV TH	01-03-85	TOTAL NORTH SOUTH	9055 4063 4992	8:00 11:15 7:45	654 283 426	4:45 4:45 5:00	956 497 465
CORBIN AV AT LASSEN ST		C00-4040-33	WV WE	01-30-85	TOTAL NORTH SOUTH	14607 9051 5556	7:30 11:15 7:30	1278 508 855	4:45 4:45 3:00	1741 1366 411
CORBIN AV AT NORDHOFF ST NR DEARBORN ST		C00-4040-43	WV WE	02-13-85	TOTAL NORTH SOUTH	24820 12721 12099	11:15 11:15 11:15	2391 1493 898	3:30 3:45 4:45	2603 1683 1212
CORBIN AV AT NORDHOFF ST NR GRESHAM ST		C00-4050-44	WV WE	02-13-85	TOTAL NORTH SOUTH	37236 15132 22104	11:15 7:00 11:15	2437 1319 1512	4:45 5:00 4:45	3426 1411 2036
CORBIN AV AT PARTHENIA ST		C00-3540-33	WV TH	01-17-85	TOTAL NORTH SOUTH	24644 11796 12848	7:30 7:30 7:30	2155 1242 913	4:45 4:45 4:30	2355 1032 1343



T-45 L O C A T I O N FROM 1/ 1/85 TO 12/31/85

VOLUME COUNT SUMMARY

PHYS. DESCR	RG DY	DATE	DIR.	VOLUME	AM PEAK	PM PEAK
CORBIN AV AT PLUMMER ST	WV FR	03-01-85	TOTAL	22379	11:15	4:45
			NORTH	14321	11:15	4:45
			SOUTH	8058	7:30	4:30
CORBIN AV N/O ROSITA ST	WV FR	11-01-85	TOTAL	2048	7:30	3:00
			NORTH	1047	7:15	2:45
			SOUTH	1001	11:00	3:00
CORBIN AV S/O SHERMAN WY	WV TU	11-26-85	TOTAL	19510	7:30	5:00
			NORTH	9167	7:30	5:00
			SOUTH	10343	7:30	4:30
CORBIN AV AT VICTORY BL	WV TH	01-10-85	TOTAL	14674	7:15	5:00
			NORTH	6147	7:15	5:00
			SOUTH	8527	7:30	4:45
CORBIN AV S/O WELLS DR -JOG NR JUMILLA AV-	WV TU	10-29-85	TOTAL	2403	7:30	2:45
			NORTH	1091	7:30	2:45
			SOUTH	1312	7:30	4:45
CORINTH AV AT MISSISSIPPI AV	WR TU	12-10-85	TOTAL	2544	* 8:00	5:00
			NORTH	1374	8:00	5:00
			SOUTH	1170	8:00	3:00
CORINTH AV AT TENNESSEE AV	WR WE	10-09-85	TOTAL	3230	11:15	5:15
			NORTH	1583	7:30	5:15
			SOUTH	1647	11:15	5:15
CORONA DEL MAR S/O ALTATA DR -EAST I/S-	WR FR	01-11-85	TOTAL	2040	7:45	5:15
			NORTH	1011	11:15	4:15
			SOUTH	1029	7:30	5:15
CORONADO TER -JOG NR WATERL00- AT MARATHON ST	HW FR	05-03-85	TOTAL	598	11:15	12:00
			NORTH	193	8:15	5:15
			SOUTH	405	11:15	12:00
COTNER AV AT OLYMPIC BL	WR TU	09-03-85	TOTAL	1261	* 8:45	5:00
			NORTH	726	9:00	4:30
			SOUTH	535	9:00	4:30
COTNER AV AT TENNESSEE AV	WR FR	03-22-85	TOTAL	12606	7:30	2:15
			NORTH	7571	7:30	2:30
			SOUTH	5035	11:00	3:00
COUNCIL ST AT RAMPART BL	HW FR	05-03-85	TOTAL	700	* 8:15	3:15
			EAST	418	7:30	3:15
			WEST	282	7:30	5:00
COUNCIL ST AT RAMPART BL	HW WE	05-08-85	TOTAL	827	7:30	4:45
			EAST	497	7:45	4:45
			WEST	330	11:15	5:00

L O C A T I O N

FROM 1/ 1/85 TO 12/31/85

VOLUME COUNT SUMMARY

PHYS. DESCR RG DY DATE DIR. VOLUME AM PEAK PM PEAK

COUNTRY CLUB DR  
AT WILTON PL

B00-1919-11 CR MO 03-25-85

TOTAL 2085 7:15 176 4:45 270  
EAST 972 7:15 85 4:30 107  
WEST 1113 7:30 93 4:45 165

COVENTRY PL  
AT VETERAN AV

WR TU 01-08-85

TOTAL 669 \* MANUAL COUNT  
EAST 91 7:30 5 3:15 17  
WEST 578 7:45 60 4:45 64

COY DR  
N/O BEVERLY GLEN BL

A00-1010-11 EV TU 02-08-85

TOTAL 457 8:00 97 5:15 32  
NORTH 142 9:30 14 5:30 17  
SOUTH 315 8:00 93 11:30 17

COZYCROFT AV  
AT SHERMAN WY

WV WE 03-06-85

TOTAL 864 \* MANUAL COUNT  
NORTH 373 7:00 39 3:30 35  
SOUTH 491 7:30 51 3:00 38

COZYCROFT AV  
AT SHERMAN WY

A00-1818-11 WV MO 03-11-85

TOTAL 1254 7:00 132 5:00 117  
NORTH 505 7:15 39 3:15 48  
SOUTH 749 7:00 95 5:00 75

CRENSHAW BL  
AT ADAMS BL

C00-4040-44 HW WE 04-17-85

TOTAL 47950 7:30 3344 5:00 3434  
NORTH 24847 7:15 1932 4:45 1572  
SOUTH 23103 7:30 1435 5:00 1875

CRENSHAW BL  
N/O HYDE PARK BL

C00-3040-34 WR MO 03-04-85

TOTAL 33804 7:30 2210 5:00 2757  
NORTH 17793 7:15 1373 5:00 1344  
SOUTH 16011 11:15 785 5:00 1413

CRENSHAW BL  
N/O SLAUSON AV

G04-4050-34 SR TU 04-16-85

TOTAL 36136 7:30 2146 5:15 2827  
NORTH 17456 7:30 1231 4:00 1236  
SOUTH 18680 11:15 1015 5:15 1654

CRENSHAW BL  
AT WASHINGTON BL

HW TU 07-22-85

TOTAL 34017 \* MANUAL COUNT  
NORTH 16407 7:30 1369 4:30 1242  
SOUTH 17610 7:30 1111 5:00 1688

CRENSHAW BL  
S/O 23RD ST

D10-3230-33 HW WE 05-15-85

TOTAL 48776 7:15 3298 5:15 3378  
NORTH 24789 7:15 1793 5:15 1679  
SOUTH 23987 7:15 1505 5:00 1732

CRENSHAW BL  
S/O 48TH ST

404-4040-44 SR WE 11-13-85

TOTAL 39289 7:15 2528 5:15 3223  
NORTH 20029 7:15 1536 5:15 1610  
SOUTH 19260 11:15 1159 4:45 1672

CRENSHAW BL  
AT 48TH ST

404-4040-44 SR WE 11-13-85

TOTAL 39375 7:15 2563 5:15 3200  
NORTH 20029 7:15 1536 5:15 1610  
SOUTH 19346 11:15 1188 4:30 1640

CRENSHAW BL  
AT 54TH ST

404-4040-44 SR WE 11-13-85

TOTAL 39898 7:30 2499 5:15 3360  
NORTH 18252 7:30 1465 5:15 1558  
SOUTH 21646 11:15 1177 5:15 1802

T-45

VOLUME COUNT SUMMARY

FROM 1/ 1/85 TO 12/31/85

L O C A T I O N

PHYS. DESCR RG DY DATE DIR. VOLUME AM PEAK PM PEAK

CRESCENT AV  
AT PALOS VERDES ST

SR TH 02-07-85 \*  
TOTAL 6156  
EAST 2479 7:00  
WEST 3677 8:30  
MANUAL COUNT  
371 3:15  
143 4:45  
138  
542

CRESCENT AV  
AT PALOS VERDES ST

SR TU 02-26-85  
TOTAL 6128  
EAST 2426 7:00  
WEST 3702 11:00  
MANUAL COUNT  
541 4:30  
422 12:15  
234 4:30  
832  
171  
690

CRESCENT HEIGHTS BL  
S/O BEVERLY BL

HW WE 03-27-85  
TOTAL 19779  
NORTH 9576 11:15  
SOUTH 10203 8:15  
MANUAL COUNT  
1582 4:15  
644 5:15  
1055 1:45  
1786  
1075  
787

CRESCENT HEIGHTS BL  
AT CASHIO ST

WR MO 11-18-85  
TOTAL 11613  
NORTH 5509 8:00  
SOUTH 6104 8:00  
MANUAL COUNT  
1015 4:30  
565 4:30  
450 5:00  
1135  
512  
634

CRESCENT HEIGHTS BL  
AT COLGATE AV

HW FR 10-18-85  
TOTAL 20977  
NORTH 10553 11:15  
SOUTH 10424 8:00  
MANUAL COUNT  
1697 5:00  
632 4:45  
1070 5:15  
1889  
1156  
791

CRESCENT HEIGHTS BL  
AT COLGATE AV

HW TU 12-17-85 \*  
TOTAL 15326  
NORTH 6798 8:00  
SOUTH 8528 7:30  
MANUAL COUNT  
350 5:00  
738 5:00  
864  
694

CRESCENT HEIGHTS BL  
AT OLYMPIC BL

WR TU 10-22-85  
TOTAL 16404  
NORTH 7157 8:00  
SOUTH 9247 8:00  
MANUAL COUNT  
1533 5:00  
810 5:00  
723 5:00  
1549  
616  
933

CRESCENT HEIGHTS BL  
AT OLYMPIC BL

WR WE 11-27-85 \*  
TOTAL 17596  
NORTH 8664 7:45  
SOUTH 8932 7:45  
MANUAL COUNT  
799 3:15  
651 4:30  
631  
836

CRESCENT HEIGHTS BL  
AT ROSEWOOD AV -HWOOD

HW TH 02-07-85  
TOTAL 23776  
NORTH 11657 7:45  
SOUTH 12119 7:45  
MANUAL COUNT  
2033 4:15  
785 4:45  
1248 11:45  
1869  
805  
790

CRESCENT HEIGHTS BL  
AT ROSEWOOD AV -HWOOD

HW TU 06-25-85 \*  
TOTAL 22512  
NORTH 10144 8:15  
SOUTH 12368 8:00  
MANUAL COUNT  
492 4:45  
1219 4:15  
1280  
765

CRESCENT HEIGHTS BL  
S/O SELMA DR -JOG NR HOLLYWOOD BL-

HW TH 07-11-85  
TOTAL 31129  
NORTH 16744 11:15  
SOUTH 14385 7:45  
MANUAL COUNT  
1791 5:00  
810 4:45  
1113 5:00  
2293  
1372  
923

CREST DR -JOG NR LAPEER DR-  
AT PICO BL

WR MO 12-09-85 \*  
TOTAL 699  
NORTH 392 8:30  
SOUTH 307 8:00  
MANUAL COUNT  
32 4:15  
28 4:15  
41  
31

CROESUS AV  
AT 95TH ST

SR TH 10-31-85  
TOTAL 731  
NORTH 373 7:15  
SOUTH 358 7:30  
MANUAL COUNT  
52 6:15  
24 3:45  
29 4:45  
64  
34  
38



T-45

L O C A T I O N

VOLUME COUNT SUMMARY FROM 1/ 1/85 TO 12/31/85

PHYS. DESCR	RG DY	DATE	DIR.	VOLUME	AM PEAK	PM PEAK
CROFT AV AT ROSEWOOD AV -HWOOD	HW MO	04-15-85	TOTAL	1330	7:45	2:30
			NORTH	478	11:15	5:00
			SOUTH	852	7:45	2:30
CROFT AV AT ROSEWOOD AV -HWOOD	HW FR	07-05-85	TOTAL	867	* 8:00	4:00
			NORTH	350	8:30	4:30
			SOUTH	517	8:30	4:30
CRYSTAL ST AT FLETCHER DR	CR MO	11-04-85	TOTAL	2753	* 8:30	3:15
			EAST	124	7:30	4:15
			WEST	2629	7:30	4:15
CULVER BL AT CENTINELA AV	WR FR	08-02-85	TOTAL	15202	7:45	4:30
			EAST	6987	8:00	4:30
			WEST	8215	7:15	4:30
CULVER BL S/O MARINA FWY -W/B OFF-	WE WE	03-20-85	TOTAL	23830	7:00	5:15
			NORTH	11518	7:30	3:00
			SOUTH	12312	5:45	5:30
CULVER BL AT MARINA FWY -E/B FRONTAGE RD-	WR FR	08-02-85	TOTAL	27127	7:30	4:45
			NORTH	12066	7:30	3:00
			SOUTH	15061	6:15	5:15
CULVER BL AT MARINA FWY -E/B FRONTAGE RD-	WR SA	08-03-85	TOTAL	18954	11:15	4:45
			NORTH	8241	9:45	4:45
			SOUTH	10713	11:15	12:30
CULVER BL AT MARINA FWY -E/B FRONTAGE RD-	WR SU	08-04-85	TOTAL	16616	11:15	1:45
			NORTH	7207	11:15	3:00
			SOUTH	9409	11:15	1:45
CULVER BL AT MARINA FWY -W/B FRONTAGE RD-	WR FR	08-02-85	TOTAL	15807	7:45	4:30
			NORTH	7744	8:00	4:45
			SOUTH	8063	11:15	5:00
CULVER BL AT MARINA FWY -W/B FRONTAGE RD-	WR SA	08-03-85	TOTAL	11092	11:15	12:15
			NORTH	5431	11:15	4:45
			SOUTH	5661	11:15	12:30
CULVER BL AT MARINA FWY -W/B FRONTAGE RD-	WR SU	08-04-85	TOTAL	8993	11:15	4:15
			NORTH	4723	11:15	4:15
			SOUTH	4270	11:15	12:30
CULVER BL S/O VENICE BL	WR TU	04-23-85	TOTAL	8507	7:45	5:00
			NORTH	4539	7:45	4:45
			SOUTH	3968	7:00	5:00
CULVER DR -N/B- AT SAMTELLE BL	WR MO	05-06-85	TOTAL	254	7:30	5:45
			EAST	124	7:30	5:30
			WEST	130	7:15	6:45

T-45

L O C A T I O N

VOLUME COUNT SUMMARY

FROM 1/ 1/85 TO 12/31/85

PHYS. DESCR RG DY DATE DIR. VOLUME AM PEAK PM PEAK

CUMPSTON ST  
AT BECK AV

EV WE 11-20-85

TOTAL 206 \* MANUAL COUNT 10  
EAST 108 7:00 14 3:45  
WEST 98 7:30 10 3:00

CUMPSTON ST  
AT CAMELLIA AV

EV WE 11-20-85

TOTAL 420 \* MANUAL COUNT 13  
EAST 138 7:30 17 3:00  
WEST 282 7:45 23 3:30

CURSON AV  
AT HOLLYWOOD BL

HW TH 09-26-85

TOTAL 854 \* MANUAL COUNT 50  
NORTH 488 8:15 39 4:45  
SOUTH 366 9:00 29 4:45

CURSON AV  
AT MELROSE AV

HW WE 02-06-85

TOTAL 2374 11:15 105 5:00  
NORTH 1280 1:45 70 3:45  
SOUTH 1094 7:30 59 1:00

CYPRESS AV  
AT CAZADOR ST

CR MO 10-28-85

TOTAL 13051 \* MANUAL COUNT 562  
EAST 6695 7:15 734 5:00  
WEST 6356 7:00 494 3:45

CYPRESS AV  
AT DIVISION ST

CR FR 10-04-85

TOTAL 10059 \* MANUAL COUNT 407  
NORTH 4436 7:30 326 4:15  
SOUTH 5623 7:15 347 4:15

CYPRESS AV  
AT FIGUEROA ST

CR FR 10-04-85

TOTAL 2467 \* MANUAL COUNT 139  
EAST 1245 7:15 120 3:00  
WEST 1222 7:15 128 3:00

CYPRESS AV  
AT LOOSEMORE ST --JOG NR MACEO ST--

CR FR 10-04-85

TOTAL 11471 \* MANUAL COUNT 569  
EAST 6652 7:00 564 4:15  
WEST 4819 7:15 274 5:00

CYPRESS AV  
AT PEPPER AV

CR MO 10-28-85

TOTAL 12606 \* MANUAL COUNT 628  
EAST 7505 7:15 750 4:45  
WEST 5101 7:30 346 4:30

CYPRESS AV  
AT ROSEVIEW AV --JOG NR LOOSEMORE--

CR FR 11-15-85

TOTAL 12120 \* MANUAL COUNT 579  
EAST 7430 7:15 655 4:45  
WEST 4690 7:30 282 4:30

DARLINGTON AV  
AT BARRINGTON AV

WR TU 12-03-85

TOTAL 1144 \* MANUAL COUNT 46  
EAST 740 7:30 99 5:00  
WEST 404 7:45 28 3:00

DAY ST  
AT AMANITA AV

EV TH 12-12-85

TOTAL 2154 \* MANUAL COUNT 86  
EAST 1252 7:15 161 4:30  
WEST 902 7:30 41 4:45

DAY ST  
AT FAIRGROVE AV

EV TU 12-10-85

TOTAL 967 \* MANUAL COUNT 29  
EAST 347 7:15 39 4:30  
WEST 620 7:30 35 4:45

T-45

L O C A T I O N

VOLUME COUNT SUMMARY FROM 1/ 1/85 TO 12/31/85

PHYS. DESCR	RG	DY	DATE	DIR.	VOLUME	AM PEAK	PM PEAK
DE CELIS PL AT SHERMAN WY	WV	WE	07-24-85	TOTAL	1303	* 8:30	MANUAL COUNT 4:15
				NORTH	1017		55
				SOUTH	286	7:30	21 5:00
DE CELIS PL AT VANOWEN ST	WV	WE	07-24-85	TOTAL	1109	* 9:00	MANUAL COUNT 3:00
				NORTH	188	8:15	19 4:30
				SOUTH	921		55 124
DEEP CANYON DR N/O DONINGTON PL	HW	TU	10-08-85	TOTAL	4948	8:00	505 5:00
				NORTH	2342	9:00	172 5:15
				SOUTH	2606	7:30	345 3:30
DEEP CANYON DR N/O HUTTON DR NR OAK PASS RD	HW	TU	10-08-85	TOTAL	4227	8:00	446 5:15
				NORTH	2020	11:15	88 5:15
				SOUTH	2207	8:00	358 2:00
DEL AMO BL AT HARVARD BL	SR	TU	04-16-85	TOTAL	1322	* 8:15	MANUAL COUNT 3:15
				EAST	636	7:30	34 4:15
				WEST	686		60 67
DEL AMO BL AT HARVARD BL	SR	WE	05-01-85	TOTAL	2118	6:15	135 3:15
				EAST	1061	11:15	59 2:30
				WEST	1057	6:30	84 4:00
DEL MORENO DR S/O VENTURA BL	WV	TU	10-29-85	TOTAL	3147	7:30	355 4:45
				NORTH	1477	7:15	216 4:45
				SOUTH	1670	7:30	150 3:00
DEL MORENO DR N/O WELLS DR	WV	TU	10-29-85	TOTAL	1642	7:15	224 3:00
				NORTH	634	7:15	125 3:00
				SOUTH	1008	7:15	99 2:30
DE LONGPRE AV AT EL CENTRO AV	HW	TU	04-30-85	TOTAL	1340	* 9:00	MANUAL COUNT 5:00
				EAST	690	8:15	30 4:15
				WEST	650		64 77
DE LONGPRE AV AT EL CENTRO AV	HW	WE	05-08-85	TOTAL	1992	11:15	148 2:45
				EAST	883	11:15	70 4:45
				WEST	1109	8:30	101 2:15
DE LONGPRE AV AT IVAR AV	HW	WE	12-11-85	TOTAL	2626	11:15	186 5:00
				EAST	1139	11:15	82 5:00
				WEST	1487	11:15	104 12:30
DEL VALLE DR AT FAIRFAX AV	HW	FR	05-03-85	TOTAL	5672	* 8:15	MANUAL COUNT 4:30
				EAST	815	8:00	85 4:30
				WEST	4857		292 898
DENKER AV N/O SLAUSON AV	SR	MO	04-15-85	TOTAL	5537	7:15	373 5:00
				NORTH	2180	7:15	178 5:15
				SOUTH	3357	7:15	195 5:00





L O C A T I O N

PHYS. DESCR	RG DY	DATE	DIR.	VOLUME	AM PEAK	PM PEAK
DE SOTO AV N/O DEVONSHIRE ST	WV TH	08-15-85	TOTAL	35969	6:30	2571
			NORTH	17832	11:15	958
			SOUTH	18137	7:15	1963
DE SOTO AV AT ERWIN ST	WV FR	10-04-85	TOTAL	38564	7:15	3463
			NORTH	19529	7:15	1671
			SOUTH	19035	7:15	1792
DE SOTO AV AT OXNARD ST	WV TU	11-05-85	TOTAL	40534	* MANUAL	COUNT
			NORTH	21255	7:15	1630
			SOUTH	19279	7:30	1637
DE SOTO AV AT PRAIRIE ST	WV TH	04-11-85	TOTAL	49226	7:15	4213
			NORTH	23055	7:15	1737
			SOUTH	26171	7:15	2476
DE SOTO AV AT PRAIRIE ST	WV WE	04-17-85	TOTAL	49173	* MANUAL	COUNT
			NORTH	24068	7:15	1777
			SOUTH	25105	7:15	2309
DE SOTO AV S/O PRAIRIE ST	WV WE	05-29-85	TOTAL	43368	7:15	3485
			NORTH	23201	7:15	1738
			SOUTH	20167	7:30	1789
DE SOTO AV AT SERRANIA AV -N- I/S NR ERWIN -	WV TH	08-01-85	TOTAL	38485	* MANUAL	COUNT
			NORTH	22068	7:30	2062
			SOUTH	16417	7:30	1293
DE SOTO AV AT SHERMAN WY	WV WE	04-10-85	TOTAL	35512	7:15	2571
			NORTH	18164	11:15	1299
			SOUTH	17348	7:15	1401
DE SOTO AV AT SHERMAN WY	WV MO	08-12-85	TOTAL	33091	* MANUAL	COUNT
			NORTH	16508	7:15	1072
			SOUTH	16583	7:15	1413
DE SOTO AV AT SHERMAN WY	WV WE	11-20-85	TOTAL	37177	6:45	2609
			NORTH	18496	11:15	1355
			SOUTH	18681	6:15	1572
DE SOTO AV S/O SHERMAN WY	WV WE	11-20-85	TOTAL	35067	7:15	2568
			NORTH	18496	11:15	1355
			SOUTH	16571	7:15	1510
DE SOTO AV AT SIMI VALLEY FWY E/B ON	WV MO	12-02-85	TOTAL	35009	* MANUAL	COUNT
			NORTH	21812	7:15	970
			SOUTH	13197	7:15	1343
DE SOTO AV AT TULSA ST	WV MO	03-11-85	TOTAL	34917	7:15	3318
			NORTH	19382	7:15	1195
			SOUTH	15535	7:15	2123

T-45

## L O C A T I O N

VOLUME COUNT SUMMARY FROM 1/ 1/85 TO 12/31/85

PHYS. DESCR RG DY DATE DIR. VOLUME AM PEAK PM PEAK

DE SOTO AV AT VANOWEN ST	C00-4040-33	WV WE	10-02-85	TOTAL 34057 NORTH 16128 SOUTH 17929	7:15 2786 7:30 1070 7:15 1718	4:30 2837 4:30 1592 5:00 1345
DE SOTO AV AT VANOWEN ST		WV TU	11-05-85	TOTAL 33642 * NORTH 17129 SOUTH 16513	MANUAL COUNT 7:15 1088 7:30 1748	4:30 1828 5:00 1119
DE SOTO AV AT VENTURA BL		WV MO	10-07-85	TOTAL 16467 * NORTH 5531 SOUTH 10936	MANUAL COUNT 7:30 716 7:30 849	3:00 349 4:45 967
DE SOTO AV S/O VENTURA FWY -E/B ON-	G30-3000-30	WV TU	10-15-85	TOTAL 10491	11:15 680	12:45 892
DE SOTO AV AT VENTURA FWY -E/B ON-		WV TH	10-24-85	TOTAL 30806 * NORTH 11348 SOUTH 19458	MANUAL COUNT 7:30 910 7:45 1129	5:00 943 4:30 1997
DE SOTO AV N/O VENTURA FWY -W/B ON-	G04-0048-04	WV TU	10-15-85	TOTAL 19971	11:15 1545	4:15 2032
DE SOTO AV N/O VENTURA FWY -E/B OFF-	C00-0040-04	WV TU	10-15-85	TOTAL 18864	11:15 1538	4:45 1781
DE SOTO AV S/O VENTURA FWY -W/B OFF-	C00-3200-30	WV TU	10-15-85	TOTAL 12646	7:30 1461	4:30 922
DE SOTO AV AT VENTURA FWY -W/B OFF-		WV TH	10-24-85	TOTAL 33531 * NORTH 13982 SOUTH 19549	MANUAL COUNT 7:30 1381 7:45 1062	5:00 1347 4:30 2174
DE SOTO AV AT VICTORY BL		WV TU	11-12-85	TOTAL 36539 * NORTH 17890 SOUTH 18649	MANUAL COUNT 7:45 1202 7:30 1856	4:30 1818 4:15 1290
DETROIT ST AT WILSHIRE BL		HW TH	06-20-85	TOTAL 2016 NORTH 1041 SOUTH 975	MANUAL COUNT 7:30 73 7:45 57	5:00 92 5:00 98
DETROIT ST AT 8TH ST		HW TH	07-25-85	TOTAL 1959 * NORTH 502 SOUTH 1457	MANUAL COUNT 7:45 39 9:00 89	4:00 47 4:30 150
DETROIT ST AT 8TH ST	A00-2020-11	HW MO	07-29-85	TOTAL 2384 NORTH 561 SOUTH 1823	11:15 166 10:15 44 11:15 137	5:00 230 4:30 59 5:00 176



## VOLUME COUNT SUMMARY

## L O C A T I O N

L O C A T I O N		PHYS. DESCR	RG DY	DATE	DIR.	VOLUME	AM PEAK	PM PEAK
							FROM 1/ 1/85 TO 12/31/85	
DEVONSHIRE ST AT AMESTOY AV		C00-4040-34	WV MO	08-26-85	TOTAL	18790	8:00	1387
					EAST	10287	8:00	937
					WEST	8503	10:30	535
								5:00
								4:30
								5:00
								768
DEVONSHIRE ST AT BALBOA BL		E03-4040-44	WV FR	08-23-85	TOTAL	23396	10:30	1433
					EAST	9021	10:30	656
					WEST	14375	7:30	803
								5:15
								1820
								622
								1214
DEVONSHIRE ST AT BLUCHER AV		G10-3838-33	WV FR	04-05-85	TOTAL	34257	11:15	2226
					EAST	17022	7:15	1291
					WEST	17235	11:15	1097
								4:30
								2633
								1182
								1468
DEVONSHIRE ST AT BLUCHER AV			WV TH	04-18-85	TOTAL	32142	* MANUAL COUNT	
					EAST	16052	8:15	4:00
					WEST	16090	7:15	4:45
								1135
								1541
DEVONSHIRE ST AT CANOGA AV		C00-4545-33	WV TU	08-13-85	TOTAL	20852	11:15	1342
					EAST	10337	11:15	647
					WEST	10515	11:15	695
								12:15
								1803
								974
								832
DEVONSHIRE ST AT DE SOTO AV		G04-4040-34	WV TH	08-15-85	TOTAL	23828	11:15	1510
					EAST	12679	11:15	844
					WEST	11149	11:15	666
								4:45
								1933
								1036
								936
DEVONSHIRE ST AT ENCINO AV		C00-4040-33	WV FR	08-23-85	TOTAL	19894	7:15	1201
					EAST	9753	7:15	632
					WEST	10141	11:15	585
								5:15
								1755
								836
								919
DEVONSHIRE ST AT FARRALONE AV		C00-2020-11	WV MO	08-12-85	TOTAL	8619	7:00	451
					EAST	3977	7:00	298
					WEST	4642	11:00	224
								5:00
								801
								318
								498
DEVONSHIRE ST AT GOTHIC AV			WV TU	02-05-85	TOTAL	22856	* MANUAL COUNT	
					EAST	11656	7:15	941
					WEST	11200	7:15	778
								4:30
								942
								1095
DEVONSHIRE ST AT GOTHIC AV		D02-4040-33	WV WE	02-27-85	TOTAL	22041	7:15	1623
					EAST	11914	7:15	935
					WEST	10127	7:15	688
								5:00
								1850
								934
								916
DEVONSHIRE ST AT HASKELL AV		D06-4444-33	WR MO	08-19-85	TOTAL	24080	7:15	1534
					EAST	11478	7:15	859
					WEST	12602	10:45	777
								5:00
								2133
								859
								1274
DEVONSHIRE ST AT HAYVENHURST AV		G04-4040-33	WV MO	08-26-85	TOTAL	25820	10:00	1636
					EAST	15751	10:00	1039
					WEST	10069	10:30	606
								5:00
								2074
								1139
								960
DEVONSHIRE ST AT INDEPENDENCE AV		C00-4343-43	WV TH	04-18-85	TOTAL	25882	11:15	1908
					EAST	13564	11:15	993
					WEST	12318	11:15	915
								11:45
								2136
								1028
								997

T-45

## L O C A T I O N

VOLUME COUNT SUMMARY FROM 1/ 1/85 TO 12/31/85

PHYS. DESCR RG DY DATE DIR. VOLUME AM PEAK PM PEAK

DEVONSHIRE ST  
AT INDEPENDENCE AV

TOTAL	23253	*	MANUAL COUNT	1125
EAST	12476	7:30	920	5:00
WEST	10777	7:45	781	3:00

DEVONSHIRE ST  
AT LANGDON AV

TOTAL	21582	*	MANUAL COUNT	969
EAST	10725	7:15	961	4:45
WEST	10857	7:00	678	4:45

DEVONSHIRE ST  
W/O LANGDON AV

TOTAL	24843		MANUAL COUNT	2144
EAST	13115	7:30	1053	4:30
WEST	11728	7:15	829	4:45

DEVONSHIRE ST  
AT LINDLEY AV

TOTAL	19725		MANUAL COUNT	1698
EAST	10577	11:15	1192	5:15
WEST	9148	11:15	620	5:15
		11:15	572	5:30

DEVONSHIRE ST  
AT LOUISE AV --VALLEY--

TOTAL	19966		MANUAL COUNT	1734
EAST	9727	7:30	698	4:45
WEST	10239	11:15	579	5:00

DEVONSHIRE ST  
AT LURLINE AV

TOTAL	21031		MANUAL COUNT	1543
EAST	10628	11:15	646	12:00
WEST	10403	11:15	601	5:15

DEVONSHIRE ST  
AT MASON AV

TOTAL	19781		MANUAL COUNT	1744
EAST	9661	7:15	666	5:00
WEST	10120	11:15	615	5:00

DEVONSHIRE ST  
AT OWENSMOUTH AV

TOTAL	18760		MANUAL COUNT	1550
EAST	8205	11:15	525	12:15
WEST	10555	11:15	621	4:45

DEVONSHIRE ST  
AT RESEDA BL

TOTAL	17444		MANUAL COUNT	1539
EAST	7783	11:15	934	4:45
WEST	9661	11:15	330	4:45
		11:15	604	5:00

DEVONSHIRE ST  
E/O RESEDA BL

TOTAL	21739		MANUAL COUNT	1879
EAST	10748	7:45	1870	5:15
WEST	10991	7:30	1019	5:15
		7:30	889	5:15

DEVONSHIRE ST  
AT RESEDA BL

TOTAL	26173		MANUAL COUNT	2106
EAST	15182	7:30	2405	5:00
WEST	10991	7:30	1516	3:30
		7:30	889	5:15

DEVONSHIRE ST  
AT SEPULVEDA BL

TOTAL	12842		MANUAL COUNT	1192
EAST	4329	11:15	776	4:45
WEST	8513	11:15	241	4:00
		11:15	535	4:45

DEVONSHIRE ST  
AT TAMPA AV

TOTAL	17363		MANUAL COUNT	1570
EAST	8868	7:45	554	4:45
WEST	8495	7:00	607	5:15



## VOLUME COUNT SUMMARY FROM 1/ 1/85 TO 12/31/85

## L O C A T I O N

PHYS. DESCR	RG DY	DATE	DIR.	VOLUME	AM PEAK	PM PEAK
DEVONSHIRE ST E/O TOPANGA CANYON BL	WV WE	06-19-85	TOTAL	17329	11:15	1149
			EAST	8285	11:15	588
			WEST	9044	11:15	561
			TOTAL	14870	11:15	831
			EAST	5826	7:45	434
			WEST	9044	11:15	561
			TOTAL	13524	11:15	721
			EAST	5633	7:15	447
			WEST	7891	11:15	442
			TOTAL	25793		
			EAST	17082	7:15	1039
			WEST	8711	7:30	691
			TOTAL	23177	7:30	1716
			EAST	15495	7:15	1086
			WEST	7682	7:30	630
			TOTAL	5966	7:15	431
			EAST	2501	7:30	257
			WEST	3465	11:15	172
			TOTAL	5722		
			EAST	2411	7:30	278
			WEST	3311	7:15	211
			TOTAL	5512	7:30	433
			EAST	2135	7:30	254
			WEST	3377	7:30	179
			TOTAL	18613	7:30	1168
			EAST	9425	11:15	569
			WEST	9188	7:30	677
			TOTAL	24960	11:15	1783
			EAST	12599	11:15	946
			WEST	12361	11:15	837
			TOTAL	19400	11:15	1233
			EAST	8980	11:15	574
			WEST	10420	11:15	659
			TOTAL	21389	7:15	1980
			EAST	11935	7:30	1036
			WEST	9454	7:00	980
			TOTAL	23687	11:15	1378
			EAST	12207	7:15	792
			WEST	11480	11:15	662



T-45

L O C A T I O N

FROM 1/ 1/85 TO 12/31/85

VOLUME COUNT SUMMARY

PHYS. DESCR RG DY DATE DIR. VOLUME AM PEAK PM PEAK

DEVONSHIRE ST  
AT WOODMAN AV

C00-4040-33 EV FR 08-23-85  
TOTAL 13182 7:00 985 4:30 1209  
EAST 7384 7:00 571 4:00 677  
WEST 5798 7:00 414 5:00 585

DEVONSHIRE ST  
AT ZELZAH AV

G04-4040-33 WV TH 08-22-85  
TOTAL 20436 11:15 1162 5:15 2211  
EAST 9779 7:30 588 5:00 796  
WEST 10657 6:30 659 5:15 1457

DICKENS ST  
AT SEPULVEDA BL

100-1820-12 EV MO 04-22-85  
TOTAL 4784 11:15 374 4:30 480  
EAST 1355 11:15 120 4:45 183  
WEST 3429 11:15 254 12:00 311

DICKSON ST  
AT OXFORD AV -VENICE-

A00-1717-11 WR WE 10-23-85  
TOTAL 333 7:45 27 3:15 44  
EAST 165 8:00 15 3:15 37  
WEST 168 9:00 17 5:15 19

DIVISION ST  
AT CLELAND AV

CR FR 02-22-85 \*  
TOTAL 2262 \* MANUAL COUNT  
NORTH 1344 7:30 117 5:00 130  
SOUTH 918 7:15 99 5:00 78

DIVISION ST  
AT CLELAND AV

300-1717-11 CR TU 11-26-85  
TOTAL 2447 7:15 251 4:30 256  
NORTH 1417 7:15 135 4:30 149  
SOUTH 1030 7:15 116 4:30 107

DIVISION ST  
AT CYPRESS AV

CR FR 10-04-85 \*  
TOTAL 4384 \* MANUAL COUNT  
EAST 1073 7:30 31 4:45 193  
WEST 3311 7:15 389 4:00 203

DIVISION ST  
S/O EL PASO DR

C00-1828-12 HW MO 09-09-85  
TOTAL 1624 7:15 141 5:45 135  
NORTH 852 7:00 97 6:45 63  
SOUTH 772 7:30 51 5:45 81

DIVISION ST  
S/O EL PASO DR

C00-1616-11 CR WE 12-04-85  
TOTAL 1727 7:45 148 4:00 157  
NORTH 833 7:00 79 4:00 94  
SOUTH 894 8:00 77 2:00 88

DIVISION ST  
E/O SAN FERNANDO RD

A00-1616-11 HW TU 11-19-85  
TOTAL 1581 10:45 82 5:00 216  
EAST 1286 10:15 56 4:45 203  
WEST 295 7:30 31 2:30 24

DIXIE CANYON AV  
S/O MOORPARK ST

A00-2828-11 EV TH 03-28-85  
TOTAL 2282 7:45 440 2:30 302  
NORTH 1157 7:45 205 2:30 166  
SOUTH 1125 7:45 235 2:15 140

DOCKWEILER ST  
E/O LA BREA AV

A00-1616-11 HW WE 04-10-85  
TOTAL 923 10:15 64 5:15 76  
EAST 639 8:00 41 5:45 57  
WEST 284 10:15 28 12:30 23

DODSON AV  
N/O WESTERN AV

G04-1414-11 SR TU 02-19-85  
TOTAL 2829 7:30 212 2:45 246  
NORTH 1912 7:30 170 1:00 177  
SOUTH 917 11:15 65 4:00 91

T-45

L O C A T I O N

VOLUME COUNT SUMMARY

FROM 1/ 1/85 TO 12/31/85

PHYS. DESCR RG DY DATE DIR. VOLUME AM PEAK PM PEAK

DODSON AV  
N/O WESTERN AV  
 2532 10:30 214 1:00 220  
 1727 10:30 159 1:00 155  
 805 8:45 60 4:30 69

DODSON AV  
AT 9TH ST --SAN PEDRO--  
 2929 7:45 283 5:00 339  
 1463 7:30 174 2:45 127  
 1466 11:15 96 5:00 230

DODSON AV  
AT 9TH ST --SAN PEDRO--  
 3088 8:00 316 2:30 286  
 1528 8:00 193 2:15 132  
 1560 11:15 128 4:15 169

DODSON AV  
S/O 9TH ST --SAN PEDRO--  
 2320 8:00 265 2:30 177  
 1528 8:00 193 2:15 132  
 792 8:00 72 4:45 75

DOHENY DR  
AT ALCOTT ST  
 1566 \* 265 2:30 177  
 662 8:15 97 4:00 50  
 904 8:30 56 5:00 128

DOHENY DR  
AT ALCOTT ST  
 1898 \* 265 2:30 177  
 681 8:45 78 3:30 55  
 1217 9:00 46 4:45 197

DOHENY DR  
N/O ALDEN DR  
 20364 8:15 1471 5:00 1560  
 10963 11:15 698 5:00 959  
 9401 8:15 800 4:00 658

DOHENY DR  
N/O SHOREHAM DR  
 4035 9:15 324 3:00 308  
 1994 9:15 133 5:45 177  
 2041 9:15 191 2:15 177

DOHENY DR  
S/O SWALLOW DR  
 602 11:00 51 5:00 59

DOHENY DR  
N/O SWALLOW DR  
 261 8:45 18 5:15 28

DOHENY DR  
AT WHITWORTH DR  
 9684 \* 261 18 5:15 28  
 4667 8:15 483 4:45 328  
 5017 8:15 343 4:45 532

DOHENY DR  
N/O 3RD ST  
 17002 8:15 1257 4:45 1389  
 8205 11:15 570 4:45 763  
 8797 8:00 851 1:00 650

DOHENY DR  
AT 3RD ST  
 18570 8:15 1439 4:45 1447  
 9773 11:15 691 5:00 833  
 8797 8:00 851 1:00 650

T-45

L O C A T I O N

VOLUME COUNT SUMMARY FROM 1/ 1/85 TO 12/31/85

PHYS. DESCR RG DY DATE DIR. VOLUME AM PEAK PM PEAK

DONA PEGITA DR  
N/O MULHOLLAND DR

DONMETZ ST-JOG NR INDEX ST  
AT GOTHIC AV

DON MIGUEL DR  
AT DON QUIXOTE DR

DONNA AV  
AT COLLINS ST

DON QUIXOTE DR  
S/O DON MIGUEL DR

DOUGLAS GATE 17 DWY  
S/O 190TH ST

DOUGLAS ST  
AT COLTON ST

DOUGLAS ST  
AT EAST EDGEWARE RD

DOUGLAS ST  
AT IMPERIAL HWY

DRACENA DR  
S/O AMBROSE AV

DRACENA DR  
AT CLARISSA AV

DREXEL AV  
AT ORLANDO AV

DREXEL AV  
AT SWEETZER AV

PHYS. DESCR	RG	DY	DATE	DIR.	VOLUME	AM PEAK	PM PEAK
A00-1818-11	EV	TU	12-10-85	TOTAL	1429	8:15	5:00
				NORTH	485	8:30	5:15
				SOUTH	944	8:15	4:15
A00-1515-11	WV	FR	04-19-85	TOTAL	1780	11:15	2:45
				EAST	538	7:15	3:00
				WEST	1242	11:15	2:15
B00-1717-11	HW	TU	10-01-85	TOTAL	2326	7:15	5:00
				EAST	1225	11:15	5:30
				WEST	1101	7:30	4:30
A00-1616-11	WV	TU	03-19-85	TOTAL	304	7:15	5:00
				NORTH	92	7:15	8:45
				SOUTH	212	7:00	4:30
A00-1717-11	HW	TU	10-01-85	TOTAL	435	8:15	6:00
				NORTH	231	7:15	4:15
				SOUTH	204	8:15	6:00
B00-2020-11	SR	FR	04-05-85	TOTAL	3930	5:00	3:00
				NORTH	1748	11:00	3:15
				SOUTH	2182	5:00	1:45
				TOTAL	565	*	MANUAL COUNT
				NORTH	387	7:15	5:00
				SOUTH	178	7:15	5:00
				TOTAL	1270	*	MANUAL COUNT
				NORTH	385	7:00	3:45
				SOUTH	885	7:15	4:30
300-5020-42	WR	TU	08-06-85	TOTAL	9527	11:15	3:45
				NORTH	7110	11:00	3:45
				SOUTH	2417	6:30	3:00
100-1818-11	HW	FR	11-01-85	TOTAL	934	11:15	5:15
				NORTH	459	7:45	5:15
				SOUTH	475	11:15	4:45
A00-1515-11	HW	FR	11-01-85	TOTAL	581	7:45	4:45
				NORTH	239	7:30	1:30
				SOUTH	342	8:00	4:45
A00-1818-11	HW	FR	02-22-85	TOTAL	887	10:15	6:30
				EAST	354	11:15	11:00
				WEST	533	8:15	6:30
A00-1818-11	HW	TH	02-21-85	TOTAL	685	8:15	5:00
				EAST	342	7:30	5:30
				WEST	343	8:15	5:00



T-45

VOLUME COUNT SUMMARY

FROM 1/ 1/85 TO 12/31/85

L O C A T I O N

PHYS. DESCR RG DY DATE DIR. VOLUME AM PEAK PM PEAK

DRONFIELD AV  
AT POLK ST

EV TU 08-06-85  
TOTAL 904 \*  
NORTH 594 7:00  
SOUTH 310 8:00

MANUAL COUNT  
52 4:45  
31 3:00  
24

DUMETZ RD  
AT ESCOBEDO DR -JOG NR NOFRAL

WV TU 01-08-85  
TOTAL 8088 \*  
EAST 4058 7:30  
WEST 4030 7:45

MANUAL COUNT  
555 4:15  
343 5:00  
283  
453

DUMETZ RD  
AT ESCOBEDO DR -JOG NR NOFRAL

WV FR 01-11-85  
TOTAL 6997  
EAST 3084 7:45  
WEST 3913 8:00

MANUAL COUNT  
563 5:15  
297 2:30  
273 5:15  
780  
302  
514

DUMETZ RD  
AT ESCOBEDO DR -JOG NR NOFRAL

WV TH 03-14-85  
TOTAL 6467  
EAST 2801 7:30  
WEST 3666 7:30

MANUAL COUNT  
842 5:15  
497 2:30  
345 5:15  
664  
242  
447

DUMETZ RD  
E/O TOPANGA CANYON BL

WV MO 06-03-85  
TOTAL 7394  
EAST 2594 7:30  
WEST 4800 7:30

MANUAL COUNT  
908 5:30  
550 11:30  
358 5:30  
690  
246  
652

DUMETZ RD  
AT TOPANGA CANYON BL

WV MO 06-03-85  
TOTAL 6548  
EAST 1748 7:30  
WEST 4800 7:30

MANUAL COUNT  
571 5:30  
223 2:30  
358 5:30  
796  
153  
652

DUPONT ST  
W/O JORDAN AV

WV TH 03-07-85  
TOTAL 752  
EAST 540 7:00  
WEST 212 6:30

MANUAL COUNT  
48 5:00  
39 5:00  
13 4:30  
110  
88  
27

DURANGO AV  
AT EXPOSITION BL

EV FR 12-13-85  
TOTAL 685 \*  
NORTH 413 8:30  
SOUTH 272 9:00

MANUAL COUNT  
23 3:30  
19 3:00  
61  
30

E ST  
AT BANNING BL

SR WE 05-01-85  
TOTAL 1723  
EAST 757 11:15  
WEST 966 11:15

MANUAL COUNT  
144 4:30  
69 4:30  
95 4:30  
192  
80  
112

E ST  
AT MCFARLAND AV

SR TH 01-03-85  
TOTAL 803 \*  
EAST 465 7:00  
WEST 338 7:30

MANUAL COUNT  
40 5:00  
21 4:45  
42  
37

EAGLE ROCK BL  
AT VERDUGO RD JOG AT AVE 40

CR TH 01-09-85  
TOTAL 31376 \*  
EAST 15935 7:30  
WEST 15441 7:15

MANUAL COUNT  
870 5:00  
1778 4:00  
2082  
1008

EAGLE ROCK BL  
AT YORK BL

CR FR 02-15-85  
TOTAL 22279 \*  
NORTH 13688 7:30  
SOUTH 8591 7:15

MANUAL COUNT  
839 4:30  
842 5:00  
1458  
689

EASTBORNE AV  
AT BEVERLY GLEN BL

WR TU 08-20-85  
TOTAL 798 \*  
EAST 726 8:45  
WEST 72 8:45

MANUAL COUNT  
81 3:30  
6 4:45  
62  
8

T-45

L O C A T I O N

VOLUME COUNT SUMMARY FROM 1/ 1/85 TO 12/31/85

PHYS. DESCR RG DY DATE DIR. VOLUME AM PEAK PM PEAK

EAST EDGEWARE RD  
AT BELLEVUE AV

CR FR 11-08-85

TOTAL 6283 \*  
NORTH 5362 7:30 MANUAL COUNT 793  
SOUTH 921 7:15 92 4:15 66

EAST EDGEWARE RD  
AT DOUGLAS ST

CR FR 11-22-85

TOTAL 937 \*  
EAST 204 7:00 MANUAL COUNT 23  
WEST 733 7:30 28 4:45 108

EASTERN AV  
S/O HUNTINGTON DR

CR TH 12-05-85

TOTAL 15342  
NORTH 7877 7:15 1082 4:30 1408  
SOUTH 7465 11:15 376 4:30 756  
7:15 720 5:00 656

EASTERN AV  
AT LOMBARDY BL

CR TH 05-02-85

TOTAL 16355  
EAST 9180 7:30 1418 3:00 1367  
WEST 7175 7:15 866 3:00 699  
7:30 580 4:45 697

EASTERN AV  
AT LOMBARDY BL

CR WE 12-04-85

TOTAL 15514  
NORTH 7293 7:15 1542 3:00 1609  
SOUTH 8221 7:30 628 3:00 872  
7:15 931 3:00 737

EASTERN AV  
N/O VALLEY BL

CR TH 12-05-85

TOTAL 12215  
NORTH 5237 7:15 1132 5:15 1102  
SOUTH 6978 7:00 285 4:45 607  
7:15 852 3:15 588

EBEY AV  
AT VIA MARISOL

CR TH 10-03-85

TOTAL 392 \*  
NORTH 108 7:15 MANUAL COUNT 13  
SOUTH 284 7:45 27 4:30 29

ECHO PARK AV  
AT BELLEVUE AV

CR FR 09-13-85

TOTAL 12252 \*  
NORTH 6185 9:00 MANUAL COUNT 505  
SOUTH 6067 7:15 750 3:00 312

ECHO PARK AV  
AT PAUL TER

CR FR 07-26-85

TOTAL 6193 \*  
EAST 3059 9:00 MANUAL COUNT 417  
WEST 3134 7:30 324 4:30 221

ECHO PARK AV  
AT SCOTT AV

CR WE 09-04-85

TOTAL 12539  
NORTH 5659 7:30 812 6:00 1023  
SOUTH 6880 11:15 246 6:00 562  
7:30 612 6:15 470

EDGEMONT ST  
AT FINLEY AV

HW FR 05-17-85

TOTAL 4807  
NORTH 2276 7:45 462 4:30 472  
SOUTH 2531 11:15 101 3:45 289  
7:45 346 4:30 199

EDGEMONT ST  
AT FINLEY AV

HW TH 09-05-85

TOTAL 4646  
NORTH 2150 7:45 393 4:30 443  
SOUTH 2496 11:15 126 4:30 271  
7:45 278 12:00 221

EDINBURGH AV  
AT BEVERLY BL

HW TU 12-17-85

TOTAL 3996  
NORTH 2948 11:15 238 4:30 473  
SOUTH 1048 11:15 179 4:30 389  
10:30 65 2:30 109

T-45

L O C A T I O N

VOLUME COUNT SUMMARY FROM 1/ 1/85 TO 12/31/85

PHYS. DESCR	RG DY	DATE	DIR.	VOLUME	AM PEAK	PM PEAK
EFFIE ST AT FOUNTAIN AV	HW TU	06-25-85	TOTAL NORTH SOUTH	2975 633 2342	8:00 11:15 8:00	199 32 176 5:30 7:15 5:30 216 53 182
EFFIE ST AT LUCILE AV-JOG NR GRIFFITH PK-	HW TU	09-24-85	TOTAL EAST WEST	1573 836 737	7:15 7:15 7:00	162 71 94 3:15 4:30 6:00 131 81 64
EFFIE ST AT SILVER LAKE BL	HW TH	10-15-85	TOTAL EAST WEST	1020 532 488	7:30 7:30 7:15	120 81 44 6:15 6:45 6:00 102 47 60
EGBERT ST AT POLK ST	EV TU	11-19-85	TOTAL EAST WEST	1816 618 1198	* 7:15 7:15	MANUAL COUNT 74 169 4:30 4:45 55 76
EL CENTRO AV AT DE LONGPRE AV	HW TU	04-30-85	TOTAL NORTH SOUTH	2910 1381 1529	* 8:45 8:15	MANUAL COUNT 75 81 4:45 4:45 167 158
EL CENTRO AV AT DE LONGPRE AV	HW WE	05-08-85	TOTAL NORTH SOUTH	3816 1869 1947	11:15 8:15 11:15	262 120 160 5:00 4:15 5:00 360 184 198
EL CERCO PL AT PAMPAS RICAS BL	WR WE	01-16-85	TOTAL EAST WEST	238 76 162	7:45 7:45 11:15	19 9 6 3:00 3:00 4:45 29 9 21
EL CERCO PL AT PAMPAS RICAS BL	WR WE	01-23-85	TOTAL NORTH SOUTH	152 103 49	* 9:00 7:00	MANUAL COUNT 7 7 3:45 4:45 16 6
ELDRIDGE AV AT HUBBARD ST	EV TU	09-03-85	TOTAL EAST WEST	4224 2574 1650	7:00 6:00 11:15	271 203 77 5:30 5:45 5:15 353 186 178
ELECTRA DR E/O MOUNT OLYMPUS DR	HW TH	09-12-85	TOTAL EAST WEST	2016 1189 827	8:15 8:15 8:00	192 75 120 5:45 5:45 3:15 237 186 54
ELLERY DR S/O 7TH ST -SAN PEDRO-	SR MO	09-16-85	TOTAL NORTH SOUTH	466 328 138	7:30 7:15 7:45	102 71 35 2:00 1:45 2:00 91 57 34
EL ORO WY AT MIDWOOD DR	WV TH	09-26-85	TOTAL NORTH SOUTH	4802 1501 3301	* 7:30 7:15	MANUAL COUNT 192 489 5:00 3:00 158 248
EL PASO DR AT DIVISION ST	HW MO	09-09-85	TOTAL EAST WEST	9778 5072 4706	7:15 7:45 6:45	745 264 550 4:30 4:45 4:30 860 526 338



T-45

L O C A T I O N

VOLUME COUNT SUMMARY FROM 1/ 1/85 TO 12/31/85

PHYS. DESCR RG DY DATE DIR. VOLUME AM PEAK PM PEAK

EL PASO DR  
AT DIVISION ST

C00-1818-11 CR WE 12-04-85

TOTAL 8269 7:15 682 4:30 815  
EAST 4420 11:15 254 4:15 520  
WEST 3849 7:15 463 5:15 311

EL PASO DR  
E/O EAGLE ROCK BL

C00-2020-12 HW FR 09-06-85

TOTAL 13224 7:30 905 5:15 1172  
EAST 6555 11:15 302 5:45 682  
WEST 6669 7:15 643 4:45 501

EL SEGUNDO BL  
AT FIGUEROA ST

C00-4040-44 SR WE 12-18-85

TOTAL 38255 7:30 2531 4:45 2511  
EAST 22467 7:30 1425 3:30 1344  
WEST 15788 6:45 1157 4:45 1182

EMERSON AV  
AT 80TH ST

WR MO 08-26-85

TOTAL 2405 \* MANUAL COUNT  
NORTH 1346 9:00 69 4:45 169  
SOUTH 1059 8:15 56 4:30 121

EMPRESS AV  
AT ADLON RD

WV TU 02-19-85

TOTAL 4203 \* MANUAL COUNT  
NORTH 420 8:30 41 3:45 33  
SOUTH 3783 7:30 716 3:00 119

ENCINO AV  
N/O DEVONSHIRE ST

A00-1818-11 WV MO 08-26-85

TOTAL 1347 10:15 102 4:30 119  
NORTH 680 11:15 46 4:45 69  
SOUTH 667 10:00 69 4:00 58

ENCINO AV  
AT DEVONSHIRE ST

A00-1818-11 WV MO 08-26-85

TOTAL 1396 10:00 121 4:00 111  
NORTH 729 7:45 66 5:30 58  
SOUTH 667 10:00 69 4:00 58

ENCINO AV  
AT NORDHOFF ST

WV TH 08-29-85

TOTAL 532 \* MANUAL COUNT  
NORTH 232 8:45 22 5:00 21  
SOUTH 300 7:00 27 3:00 21

ENDICOTT ST  
AT ALHAMBRA AV

CR FR 04-12-85

TOTAL 12821 \* MANUAL COUNT  
EAST 6246 7:15 241 5:00 849  
WEST 6575 7:15 999 3:00 356

ENTRADA DR  
AT KINGMAN AV

WR TU 11-04-85

TOTAL 18275 \* MANUAL COUNT  
NORTH 8702 8:15 887 3:00 541  
SOUTH 9573 8:15 465 5:00 1107

ERWIN ST  
AT CANOGA AV

WV WE 09-25-85

TOTAL 8118 11:15 727 4:30 934  
EAST 5256 7:30 508 4:00 444  
WEST 2862 11:15 384 11:45 438

ERWIN ST  
AT CANOGA AV

WV TU 10-01-85

TOTAL 8610 \* MANUAL COUNT  
EAST 5560 7:30 478 3:45 613  
WEST 3050 7:00 149 4:45 456

ERWIN ST  
W/O DE SOTO AV

WV FR 10-04-85

TOTAL 6414 11:15 545 4:15 851  
EAST 3593 11:15 344 4:30 671  
WEST 2821 7:00 349 12:30 279

L O C A T I O N

VOLUME COUNT SUMMARY

FROM 1/ 1/85 TO 12/31/85

PHYS. DESCR RG DY DATE DIR. VOLUME AM PEAK PM PEAK

ERWIN ST  
AT ETHEL AV

EV WE 11-20-85

TOTAL 920 \*  
EAST 594 7:15  
WEST 326 7:30

MANUAL COUNT  
84 4:30  
36 4:15

53  
23

ERWIN ST  
AT LINDLEY AV

WV TH 03-21-85

TOTAL 1442  
EAST 828 7:30  
WEST 614 7:15

MANUAL COUNT  
171 5:00  
115 3:15  
60 5:00

133  
70  
67

ERWIN ST  
AT LINDLEY AV

WV MO 06-17-85

TOTAL 1365 \*  
EAST 794 7:45  
WEST 571 7:30

MANUAL COUNT  
93 3:00  
48 3:00

60  
46

ERWIN ST  
AT OWENSMOUTH AV

WV MO 06-24-85

TOTAL 11292  
EAST 6099 11:15  
WEST 5193 11:15

MANUAL COUNT  
1091 11:45  
406 12:15  
685 11:30

1284  
712  
719

ERWIN ST  
AT OWENSMOUTH AV

WV TU 10-08-85

TOTAL 10473 \*  
EAST 5421 7:15  
WEST 5052 7:30

MANUAL COUNT  
587 5:00  
222 4:30

419  
745

ERWIN ST  
AT SEPULVEDA BL

EV WE 04-17-85

TOTAL 5006 \*  
EAST 3416 7:45  
WEST 1590 7:30

MANUAL COUNT  
604 4:30  
78 4:30

165  
197

ERWIN ST  
AT TOPANGA CANYON BL

WV WE 10-16-85

TOTAL 9668  
EAST 3831 11:15  
WEST 5837 11:15

MANUAL COUNT  
899 4:30  
478 12:00  
634 4:30

1043  
333  
779

ERWIN ST  
AT TOPANGA CANYON BL

WV WE 10-23-85

TOTAL 10005 \*  
EAST 4831 7:15  
WEST 5174 7:30

MANUAL COUNT  
489 3:00  
156 4:30

397  
784

ERWIN ST  
AT VARIEL AV

WV TH 10-03-85

TOTAL 6028  
EAST 3505 7:30  
WEST 2523 11:15

MANUAL COUNT  
565 4:15  
279 4:00  
336 12:30

647  
479  
247

ERWIN ST  
AT VESPER AV

EV WE 04-10-85

TOTAL 1536 \*  
EAST 702 8:30  
WEST 834 9:00

MANUAL COUNT  
66 3:30  
59 3:30

51  
87

ESCOBEDO DR -JOG NR NOFRAL  
AT DUMETZ RD

WV TU 01-08-85

TOTAL 1130 \*  
NORTH 1083 7:30  
SOUTH 47 8:00

MANUAL COUNT  
145 3:45  
8 4:15

60  
4

ESCOBEDO DR -JOG NR NOFRAL  
AT DUMETZ RD

WV FR 01-11-85

TOTAL 1122  
NORTH 1064 8:00  
SOUTH 58 7:15

MANUAL COUNT  
125 2:15  
121 2:15  
5 12:30

85  
81  
8

ESCOBEDO DR -JOG NR NOFRAL  
AT DUMETZ RD

WV TH 03-14-85

TOTAL 1221  
NORTH 1171 7:30  
SOUTH 50 8:15

MANUAL COUNT  
163 3:30  
157 3:30  
10 4:30

93  
89  
7

T-45

## L O C A T I O N

## VOLUME COUNT SUMMARY

FROM 1/ 1/85 TO 12/31/85

PHYS. DESCR RG DY DATE DIR. VOLUME AM PEAK PM PEAK

LOC	PHYS. DESCR	RG	DY	DATE	DIR.	VOLUME	AM PEAK	PM PEAK
ETHEL AV AT ERWIN ST	TOTAL			11-20-85		3528	*	
	NORTH					1576	7:15	119 5:00
	SOUTH					1952	7:15	241 3:30
ETHEL AV AT VANOWEN ST	TOTAL			06-19-85		2401	*	
	NORTH					251	7:30	38 4:00
	SOUTH					2150	7:30	263 3:30
ETIWANDA AV AT LASSEN ST	TOTAL			10-24-85		1658	*	
	NORTH					1431	8:00	66 4:45
	SOUTH					227	7:30	26 5:00
ETIWANDA AV AT SAN FERNANDO MISSION BL	TOTAL			04-04-85		854	*	
	NORTH					361	7:45	35 5:00
	SOUTH					493	7:00	52 5:00
ETIWANDA AV AT SAN JOSE ST	TOTAL			02-25-85		452	*	
	NORTH					267	9:00	19 3:30
	SOUTH					185	7:30	20 3:00
ETIWANDA AV S/O SHERMAN WY	TOTAL			11-25-85		7909		
	NORTH					4081	11:15	656 2:30
	SOUTH					3828	11:15	339 2:30
ETTRICK ST W/O HYPERION AV	TOTAL			05-09-85		348	7:30	25 2:15
	EAST					158	7:15	14 2:15
	WEST					190	5:30	14 12:30
EUBANK AV AT ANAHEIM ST	TOTAL			05-23-85		1713	11:15	142 3:15
	NORTH					936	11:15	83 1:15
	SOUTH					777	11:15	59 3:15
EVANS RD -PVT- N/O SUNSET BL	TOTAL			01-16-85		456	11:15	35 4:15
	NORTH					7355	*	
	SOUTH					4042	7:30	267 3:30
EVERGREEN AV AT BLANCHARD ST	TOTAL			10-22-85		3313	7:30	240 4:45
	NORTH					5822	*	
	SOUTH					2521	7:30	165 3:15
EVERGREEN AV AT 1ST ST	TOTAL			11-04-85		3301	7:15	270 5:00
	NORTH					1084	8:00	79 5:00
	WEST					642	8:15	52 5:00
EXPOSITION BL AT MILITARY AV	TOTAL			08-08-85		442	10:45	37 1:15
	NORTH					9653	*	
	WEST					4890	8:00	349 4:00
EXPOSITION BL AT PALMS BL	TOTAL			01-14-85		4763	8:00	445 5:00
	NORTH					434		
	SOUTH					301		
EVERGREEN AV AT 1ST ST	TOTAL			11-04-85		5822	*	
	NORTH					2521	7:30	165 3:15
	SOUTH					3301	7:15	270 5:00
EXPOSITION BL AT MILITARY AV	TOTAL			08-08-85		442	10:45	37 1:15
	NORTH					1084	8:00	79 5:00
	WEST					642	8:15	52 5:00
EXPOSITION BL AT PALMS BL	TOTAL			01-14-85		4763	8:00	445 5:00
	NORTH					434		
	SOUTH					301		



T-45

L O C A T I O N

VOLUME COUNT SUMMARY

FROM 1/ 1/85 TO 12/31/85

PHYS. DESCR RG DY DATE DIR. VOLUME AM PEAK PM PEAK

EXPOSITION BL E/O WESTERN AV	G30-4040-34	HW TU	06-18-85	TOTAL EAST WEST	21871 11250 10621	7:30 7:30 7:30	2114 1462 652	4:45 4:15 4:45	2382 898 1498
EXPOSITION BL AT WESTERN AV	G30-4040-44	HW TU	06-18-85	TOTAL EAST WEST	22778 12157 10621	7:30 7:30 7:30	2243 1591 652	4:45 4:00 4:45	2395 969 1498
EXPOSITION S/RDWAY AT REDONDO BL	A00-1818-11	CR TU	05-07-85	TOTAL EAST WEST	598 198 400	7:30 7:30 7:30	37 15 22	3:45 4:00 5:15	65 19 48
EXPOSITION BL-S/RDWAY AT REDONDO BL	HW MO	05-13-85	TOTAL EAST WEST	509 112 397	* 8:00 7:00	MANUAL COUNT 13 17	5:00 5:00 5:00	12 50	
FAIRFAX AV S/O BEVERLY BL	C00-3632-32	HW MO	03-25-85	TOTAL NORTH SOUTH	31598 17140 14458	11:15 11:15 8:00	2099 1105 1019	5:45 5:45 12:00	2365 1570 1021
FAIRFAX AV AT DEL VALLE DR	HW FR	05-03-85	TOTAL NORTH SOUTH	24589 13427 11162	* 8:15 7:45	MANUAL COUNT 1036 792	3:30 5:00	1065 928	
FAIRFAX AV AT HOLLYWOOD BL	HW TH	08-01-85	TOTAL NORTH SOUTH	7199 6813 386	11:15 11:15 9:15	333 306 40	5:30 5:30 2:15	613 587 29	
FAIRFAX AV AT HOLLYWOOD BL	HW FR	08-02-85	TOTAL NORTH SOUTH	8307 7978 329	* 8:30 8:15	MANUAL COUNT 385 39	5:00 3:30	932 31	
FAIRFAX AV S/O VENICE BL	HW TU	05-14-85	TOTAL NORTH SOUTH	37109 21263 15846	7:45 8:15 7:00	2560 1606 1071	4:45 4:30 5:00	2808 1579 1247	
FAIRFAX AV N/O 63RD ST	WR FR	03-08-85	TOTAL NORTH SOUTH	2283 1000 1283	7:30 7:30 7:30	223 104 119	5:00 5:00 5:00	286 120 166	
FAIRVIEW BL AT LA CIENEGA BL	WR TU	03-05-85	TOTAL EAST WEST	10351 5228 5123	7:15 11:15 7:15	942 326 667	5:00 5:00 5:00	1013 575 438	
FAIRVIEW BL AT LA CIENEGA BL	WR WE	04-17-85	TOTAL EAST WEST	5526 2133 3393	* 7:45 7:45	MANUAL COUNT 169 500	4:45 4:45	212 200	
FAIRVIEW BL AT LA CIENEGA BL	WR TH	08-08-85	TOTAL EAST WEST	11400 5480 5920	11:15 11:15 7:15	699 341 533	5:15 4:45 5:15	937 503 450	

T-45

## L O C A T I O N

VOLUME COUNT SUMMARY FROM 1/ 1/85 TO 12/31/85

PHYS. DESCR RG DY DATE DIR. VOLUME AM PEAK PM PEAK

FAIRVIEW BL  
AT LA CIENEGA BL

TOTAL	11665	7:30	913	4:30	960
EAST	6001	11:15	383	4:15	539
WEST	5664	7:15	579	5:15	448

FALLBROOK AV  
S/O SHERMAN WY

TOTAL	27325	7:30	2298	4:45	2709
NORTH	13605	7:30	1141	4:45	1264
SOUTH	13720	7:30	1157	5:00	1469

FALLBROOK AV  
AT SHERMAN WY

TOTAL	25598	7:30	2189	4:45	2532
NORTH	13605	7:30	1141	4:45	1264
SOUTH	11993	7:30	1048	5:00	1299

FALMOUTH AV  
S/O 83RD ST

TOTAL	1415	11:00	129	4:45	127
NORTH	704	11:15	52	12:00	68
SOUTH	711	11:15	74	4:30	68

FARRALONE AV  
N/O DEVONSHIRE ST

TOTAL	398	7:30	49	4:15	75
NORTH	96	9:00	6	6:00	14
SOUTH	302	7:30	45	4:15	66

FARRALONE AV  
AT DEVONSHIRE ST

TOTAL	1532	7:00	120	4:15	165
NORTH	1230	6:30	103	5:00	133
SOUTH	302	7:30	45	4:15	66

FARRALONE AV  
AT PLUMMER ST

TOTAL	1519	*	MANUAL COUNT		
NORTH	359	7:30	36	5:00	24
SOUTH	1160	7:15	159	4:00	74

FARRALONE AV  
AT SHERMAN WY

TOTAL	2050	7:30	169	4:30	186
NORTH	825	7:15	84	4:30	81
SOUTH	1225	7:45	97	5:45	124

FARRALONE AV  
AT VANOWEN ST

TOTAL	558	*	MANUAL COUNT		
NORTH	274	7:15	34	4:30	24
SOUTH	284	8:00	48	3:45	23

FEDERAL AV  
AT CLOVER AV

TOTAL	1399	7:30	126	5:30	138
NORTH	579	7:30	76	6:00	46
SOUTH	820	7:30	50	5:15	103

FEDERAL AV  
AT NATIONAL BL

TOTAL	1193	*	MANUAL COUNT		
NORTH	787	7:15	79	3:30	50
SOUTH	406	7:30	36	4:30	42

FEDERAL AV  
AT NEBRASKA AV

TOTAL	5846	*	MANUAL COUNT		
NORTH	2650	7:45	294	4:45	246
SOUTH	3196	8:00	285	5:00	313

FEDERAL AV  
AT OHIO AV

TOTAL	11293	8:00	1007	4:45	1151
NORTH	5172	7:45	470	4:45	599
SOUTH	6121	8:00	537	4:30	554

T-45		L O C A T I O N			VOLUME COUNT SUMMARY			FROM 1/ 1/85 TO 12/31/85		
PHYS. DESCR	RG DY	DATE	DIR.	VOLUME	AM PEAK	PM PEAK				
C00-2820-22	WR MO	10-21-85	TOTAL	11242	7:45	1157	5:15	1283		
			NORTH	4827	7:45	536	5:15	601		
			SOUTH	6415	7:45	621	5:00	700		
FEDERAL AV AT OHIO AV										
C00-1718-11	WR WE	07-24-85	TOTAL	8742	7:45	729	5:00	886		
			NORTH	3603	7:30	365	5:00	382		
			SOUTH	5139	8:00	381	5:00	504		
FEDERAL AV AT SANTA MONICA BL										
G28-3827-32	WR TH	01-03-85	TOTAL	20617	8:00	1411	5:30	1995		
			NORTH	16688	11:15	997	5:30	1649		
			SOUTH	3929	8:15	395	5:00	388		
FEDERAL AV AT SAN VICENTE BL -BRENTWOOD-										
C00-4057-35	WR MO	07-22-85	TOTAL	30655	7:45	2680	5:00	2621		
			NORTH	6890	7:45	730	5:15	736		
			SOUTH	23765	7:45	1950	4:45	1903		
FEDERAL AV AT WILSHIRE BL										
G10-4030-32	WR MO	10-21-85	TOTAL	24051	7:45	2227	5:00	1933		
			NORTH	6614	7:45	690	5:30	727		
			SOUTH	17437	7:45	1537	5:00	1248		
FEDERAL AV S/O WILSHIRE BL										
G10-4050-34	WR MO	10-21-85	TOTAL	13177	7:45	1234	5:15	1263		
			NORTH	6614	7:45	690	5:30	727		
			SOUTH	6563	8:00	561	5:00	566		
FEDERAL AV AT WILSHIRE BL										
A00-1616-11	EV TU	05-21-85	TOTAL	2596	7:30	322	7:00	201		
			EAST	2068	7:30	270	7:00	162		
			WEST	528	7:45	54	3:15	44		
FENTON AV AT FOOTHILL BL										
A00-1614-11	EV TU	05-21-85	TOTAL	1441	11:15	78	5:30	145		
			EAST	43	8:30	7	12:00	7		
			WEST	1398	11:15	76	5:30	141		
FENTON AV AT TYLER ST										
B00-4048-43	CR TH	05-16-85	TOTAL	39637	7:15	3127	5:00	3925		
			EAST	26075	7:15	1584	4:45	2693		
			WEST	13562	7:00	1639	5:00	1309		
FERNCROFT RD E/O GLENDALE BL										
300-4040-33	SR TH	12-19-85	TOTAL	12370	7:00	1147	3:30	1241		
			NORTH	5583	7:00	679	3:15	537		
			SOUTH	6787	7:00	468	4:30	758		
FIGUEROA ST AT ALONDRA BL										



T-45

L O C A T I O N

VOLUME COUNT SUMMARY FROM 1/ 1/85 TO 12/31/85

PHYS. DESCR RG DY DATE DIR. VOLUME AM PEAK PM PEAK

FIGUEROA ST  
S/O ALONDRA BL

TOTAL 11681 7:00 1071 3:30 1195  
NORTH 5583 7:00 679 3:15 537  
SOUTH 6098 7:00 392 4:30 714

FIGUEROA ST  
AT ANAHEIM ST

TOTAL 7305 7:30 548 4:00 675  
NORTH 4615 7:30 326 4:00 479  
SOUTH 2690 7:15 231 3:00 216

FIGUEROA ST  
AT BUENA VISTA TER -JOG ROCKDALE-

TOTAL 16926 \* 7:30 689 5:00 739  
NORTH 8720 7:30 496 5:00 894  
SOUTH 8206

FIGUEROA ST  
AT CYPRESS AV

TOTAL 18794 \* 7:30 433 4:30 1042  
NORTH 9181 7:15 1151 3:00 536  
SOUTH 9613

FIGUEROA ST  
S/O EL SEGUNDO BL

TOTAL 11523 6:45 1148 4:00 1254  
NORTH 5954 7:15 651 3:30 803  
SOUTH 5569 6:30 540 4:30 514

FIGUEROA ST  
AT EL SEGUNDO BL

TOTAL 12359 6:45 1091 4:00 1360  
NORTH 5954 7:15 651 3:30 803  
SOUTH 6405 6:30 466 4:45 663

FIGUEROA ST  
S/O GARVANZA AV

TOTAL 17571 8:00 1439 4:30 1553  
NORTH 8215 8:00 693 5:00 862  
SOUTH 9356 7:15 864 4:30 695

FIGUEROA ST  
AT REDONDO BEACH BL

TOTAL 12238 \* 7:00 524 3:15 570  
NORTH 5663 7:00 324 3:15 738  
SOUTH 6575

FIGUEROA ST  
AT ROSECRANS AV

TOTAL 13725 7:00 1423 3:30 1532  
NORTH 6750 7:00 993 3:30 845  
SOUTH 6975 6:30 442 4:45 820

FIGUEROA ST  
S/O ROSECRANS AV

TOTAL 12601 7:00 1420 3:30 1441  
NORTH 6750 7:00 993 3:30 845  
SOUTH 5851 6:30 466 4:45 690

FIGUEROA ST  
N/O SLAUSON AV

TOTAL 24490 7:00 1770 4:45 2177  
NORTH 11836 7:00 1354 3:30 811  
SOUTH 12654 11:15 557 4:45 1515

FIGUEROA ST  
S/O YORK. BL

TOTAL 23856 7:30 1754 5:00 1897  
NORTH 11523 11:15 697 5:00 989  
SOUTH 12333 7:30 1061 5:00 908

FIGUEROA ST  
AT AVENUE 26

TOTAL 21783 \* 7:30 488 3:30 730  
NORTH 7745 7:30 1642 3:00 799  
SOUTH 14038

L O C A T I O N

VOLUME COUNT SUMMARY FROM 1/ 1/85 TO 12/31/85

PHYS. DESCR RG DY DATE DIR. VOLUME AM PEAK PM PEAK

FIGUEROA ST N/O AVENUE 62	C00-2030-23	CR TH	01-17-85	TOTAL NORTH SOUTH	18736 8614 10122	7:00 7:00 7:00	1425 509 916	4:30 5:00 4:30	1597 795 821
FIGUEROA ST AT AVENUE 62	CR FR	12-13-85	* NORTH SOUTH	20294 9712 10582	7:30 7:15	813 944	5:00 4:45	847 789	
FIGUEROA ST AT 4TH ST -LOWER LEVEL	CR WE	07-10-85	* NORTH SOUTH	27113 12269 14844	7:45 7:45	695 1545	5:00 4:30	1467 902	
FIGUEROA ST AT 5TH ST	CR TU	06-04-85	* NORTH SOUTH	30572 16059 14513	7:30 8:15	789 1282	4:45 4:30	1749 1088	
FIGUEROA ST AT 8TH ST	CR TH	10-24-85	NORTH SOUTH	24907 9290 15617	7:45 7:45 7:15	1755 739 1045	5:15 5:15 5:15	3341 800 2541	
FIGUEROA ST AT 182ND ST	SR TH	12-19-85	TOTAL NORTH SOUTH	10076 5107 4969	7:15 7:15 7:15	981 689 292	4:30 4:30 4:30	1163 463 700	
FIGUEROA ST AT 189TH ST	SR TU	12-31-85	TOTAL NORTH SOUTH	9468 5938 3530	7:00 7:00 11:15	1126 888 380	11:30 11:30 3:00	804 424 398	
FIGUEROA ST N/O 190TH ST	SR TU	12-31-85	TOTAL NORTH SOUTH	7487 3957 3530	7:00 7:00 11:15	946 708 380	11:30 11:30 3:00	664 284 398	
FIJI WY -COUNTY- AT LINCOLN BL -COUNTY-	SR FR	05-31-85	TOTAL EAST WEST	12461 9674 2787	7:30 7:15	795 177	5:00 4:15	812 290	
FILMORE ST E/O WOODMAN AV	EV WE	02-06-85	TOTAL EAST WEST	1657 890 767	7:00 7:00 7:00	186 94 92	4:45 4:45 4:45	199 123 76	
FINLEY AV AT COMMONWEALTH AV -CENTRAL-	HW TU	03-12-85	TOTAL EAST WEST	1306 643 663	7:15 11:15 7:15	70 28 44	3:30 3:30 3:45	276 129 149	
FINLEY AV AT EDGEMONT ST	HW FR	05-17-85	TOTAL EAST WEST	977 374 603	7:30 7:30 7:30	121 43 78	5:45 5:15 6:00	89 44 53	
FINLEY AV AT EDGEMONT ST	HW TH	09-05-85	TOTAL EAST WEST	1179 499 680	11:15 11:15 11:15	56 24 32	12:00 12:00 12:30	277 121 163	

## L O C A T I O N

VOLUME COUNT SUMMARY FROM 1/ 1/85 TO 12/31/85

PHYS. DESCR RG DY DATE DIR. VOLUME AM PEAK PM PEAK

FINLEY AV  
AT HILLHURST AV

TOTAL	1270	*	MANUAL COUNT	
EAST	977	7:30	101	4:15
WEST	293	7:30	28	3:15

75  
28FINLEY AV  
AT HILLHURST AV

TOTAL	1583	7:30	145	5:15
EAST	1063	7:30	110	5:30
WEST	520	7:30	35	7:45

177  
139  
55FINLEY AV  
AT VERMONT AV

TOTAL	1219	*	MANUAL COUNT	
EAST	848	7:15	76	4:45
WEST	371	7:45	34	5:00

95  
38FLETCHER DR  
AT CRYSTAL ST

TOTAL	32199	*	MANUAL COUNT	
NORTH	15592	7:15	906	4:45
SOUTH	16607	7:15	2082	3:00

1863  
936FLETCHER DR  
W/O LARGA AV

TOTAL	17184	7:00	1329	4:15
EAST	8350	11:15	486	4:45
WEST	8834	7:00	902	3:00

1314  
732  
631FLETCHER DR  
AT SAN FERNANDO RD

TOTAL	14985	7:00	1515	3:00
EAST	8263	7:00	608	4:30
WEST	6722	7:00	907	3:00

1253  
800  
543FLIGHT AV  
S/O 74TH ST

TOTAL	1023	7:30	117	5:00
NORTH	605	7:15	97	5:00
SOUTH	418	7:30	24	5:00

101  
45  
56FLIGHT AV  
AT 74TH ST

TOTAL	798	*	MANUAL COUNT	
NORTH	791	7:15	101	4:45
SOUTH	7	8:00	3	0:00

53  
0FLORENCE AV  
AT VAN NESS AV

TOTAL	43969	7:15	3039	4:45
EAST	22465	7:00	1525	5:15
WEST	21504	7:15	1524	4:30

3525  
1912  
1629FLORENCE AV  
AT WESTERN AV

TOTAL	20692	7:15	1895	4:15
EAST	13131	7:15	1308	3:00
WEST	7561	7:15	587	4:30

1481  
907  
603FLORENCE AV  
E/O WESTERN AV

TOTAL	26497	7:15	1983	4:45
EAST	18936	7:15	1396	4:45
WEST	7561	7:15	587	4:30

2105  
1510  
603FLOWER ST  
AT 5TH ST

TOTAL	25685	7:45	1860	4:45
NORTH	14518	11:15	920	5:00
SOUTH	11167	8:00	1010	4:30

2454  
1545  
1036FLOWER ST  
AT 5TH ST

TOTAL	26004	*	MANUAL COUNT	
NORTH	15596	7:45	960	5:00
SOUTH	10408	8:00	1068	4:45

1676  
922



L O C A T I O N

VOLUME COUNT SUMMARY FROM 1/ 1/85 TO 12/31/85

PHYS. DESCR	RG	CR	MO	DATE	DIR.	VOLUME	AM PEAK	PM PEAK		
FLOWER ST AT 8TH ST	C00-3233-33	CR	MO	01-14-85	TOTAL	16217	7:15	1506	4:45	1844
					NORTH	7609	7:00	887	4:45	810
					SOUTH	8608	7:30	680	4:45	1034
FLOWER ST AT 88TH PL	A00-1818-11	SR	TH	08-01-85	TOTAL	553	11:00	40	4:45	56
					NORTH	181	5:30	11	5:15	22
					SOUTH	372	11:00	30	4:30	36
FLOWER ST AT 88TH PL	SR	FR		08-23-85	TOTAL	309	*	MANUAL COUNT		
					NORTH	82	8:00	6	5:00	11
					SOUTH	227	7:15	9	4:30	33
FOND DR W/O SEPULVEDA BL	A00-1818-11	EV	WE	02-20-85	TOTAL	569	8:15	59	4:15	53
					EAST	281	7:45	43	1:30	24
					WEST	288	8:15	17	4:15	32
FOOTHILL BL AT ASTORIA ST	EV	TU		02-26-85	TOTAL	11387	*	MANUAL COUNT		
					NORTH	5971	7:30	323	7:45	691
					SOUTH	5416	7:15	388	4:00	457
FOOTHILL BL AT BLEDSOE AV	"00-2020-22	EV	FR	05-17-85	TOTAL	5478	11:15	352	4:00	479
					EAST	1749	11:15	155	11:30	165
					WEST	3729	11:15	197	5:45	336
FOOTHILL BL AT BLEDSOE ST	EV	FR		10-25-85	TOTAL	6083	*	MANUAL COUNT		
					EAST	2683	7:30	188	4:15	264
					WEST	3400	7:15	228	4:45	334
FOOTHILL BL AT GLENOAKS BL	EV	WE		06-05-85	TOTAL	3910	*	MANUAL COUNT		
					EAST	2540	7:30	192	4:45	254
					WEST	1370	7:30	97	4:45	130
FOOTHILL BL AT GLENOAKS BL	C00-3433-22	EV	FR	06-21-85	TOTAL	4268	11:15	258	4:15	388
					EAST	2740	11:15	168	4:15	260
					WEST	1528	11:00	94	5:15	161
FOOTHILL BL AT HUBBARD ST	C00-4040-33	EV	TU	09-03-85	TOTAL	13789	11:15	1024	4:30	1202
					EAST	8429	11:15	606	12:00	658
					WEST	5360	11:15	418	4:15	562
FOOTHILL BL AT ORO VISTA AV	C00-4040-33	EV	TH	08-22-85	TOTAL	30725	11:15	1787	5:00	2580
					EAST	15365	11:15	939	5:00	1570
					WEST	15360	7:00	1202	4:45	1020
FOOTHILL BL AT OSBORNE ST NR TERRA BELLA ST	EV	FR		09-27-85	TOTAL	10503	*	MANUAL COUNT		
					EAST	5879	7:00	681	3:30	484
					WEST	4624	7:30	421	5:00	356
FOOTHILL BL AT POLK ST	C00-3845-33	EV	MO	05-20-85	TOTAL	11354	7:15	796	5:30	1103
					EAST	5347	7:15	506	2:45	505
					WEST	6007	11:15	363	5:30	765

T-45

L O C A T I O N

FROM 1/ 1/85 TO 12/31/85

VOLUME COUNT SUMMARY

DIR. VOLUME AM PEAK PM PEAK

DATE

RG DY

PHYS. DESCR

EV TH

05-16-85

05-16-85

05-16-85

05-16-85

05-16-85

FOOTHILL BL AT ROXFORD ST  
 TOTAL 4065 7:15 292 5:45 343  
 EAST 1986 7:00 131 5:45 184  
 WEST 2079 7:30 169 5:30 168

FOOTHILL BL AT TUJUNGA CANYON BL  
 TOTAL 19150 7:30 1266 4:45 1730  
 EAST 9431 7:15 874 4:30 682  
 WEST 9719 11:15 563 4:45 1082

FOOTHILL BL AT TYLER ST  
 TOTAL 8541 11:15 466 4:45 865  
 NORTH 3905 11:15 229 5:15 357  
 SOUTH 4636 7:15 257 4:45 525

FOOTHILL BL E/O WHEATLAND AV  
 TOTAL 4022 11:15 202 4:30 367  
 EAST 1847 7:30 107 3:30 158  
 WEST 2175 11:15 116 4:30 219

FOOTHILL BL AT YARNELL ST  
 TOTAL 5057 \* MANUAL COUNT  
 EAST 2512 7:15 142 5:00 241  
 WEST 2545 7:00 242 3:15 187

FOOTHILL BL N/O YARNELL ST  
 TOTAL 5735 7:45 412 4:15 417  
 NORTH 2449 7:45 247 4:45 181  
 SOUTH 3286 11:15 197 4:15 238

FOOTHILL FWY W/O POLK ST  
 TOTAL 1514 9:30 158 4:15 125

FOOTHILL FWY N/B ON W/O POLK ST  
 TOTAL 1971 6:30 189 5:00 148

FOOTHILL FWY N/B ON W/O ROXFORD ST  
 TOTAL 1223 7:15 138 4:00 111

FOOTHILL FWY S/B ON E/O POLK ST  
 TOTAL 4362 7:00 679 3:00 319

FOOTHILL FWY S/B ON E/O ROXFORD ST  
 TOTAL 1187 7:15 143 3:45 106

FOOTHILL FWY-N/B OFF-E/O ROXFORD ST  
 TOTAL 1343 6:45 108 4:45 134

FOOTHILL FWY-S/B OFF-W/O POLK ST  
 TOTAL 1514 9:30 158 4:15 125

T-45

L O C A T I O N

FOOTHILL FWY-S/B OFF-  
W/O ROXFORD ST

FORBES AV  
AT SHERMAN WY

FORBES AV  
AT SHERMAN WY

FORBES AV  
AT VANOWEN ST

FORDHAM RD  
AT 83RD ST

FORMOSA AV  
AT MELROSE AV

FORMOSA AV  
AT MELROSE AV

FOUNTAIN AV  
AT BERENDO ST-JOG NR NEW HAMPSH-

FOUNTAIN AV  
AT COLE AV

FOUNTAIN AV  
AT EFFIE ST

FOUNTAIN AV  
AT TALMADGE ST

FOUNTAIN AV  
AT WESTERN AV

FOUNTAIN AV  
E/O WESTERN AV

VOLUME COUNT SUMMARY

PHYS. DESCR RG DY DATE DIR. VOLUME AM PEAK PM PEAK

A00-2000-20 EV MO 05-16-85 TOTAL 1218 7:30 118 5:00 127  
ONE WAY STREET E/B

A00-1616-11 WV WE 05-01-85 TOTAL 1209 7:30 134 6:30 96  
NORTH 406 7:30 66 6:30 36  
SOUTH 803 7:45 77 12:30 63

A00-1616-11 WV MO 06-24-85 TOTAL 887 \* MANUAL COUNT  
NORTH 305 8:30 34 3:45 23  
SOUTH 582 7:00 59 5:00 50

A00-1616-11 WV MO 08-26-85 TOTAL 920 \* MANUAL COUNT  
NORTH 253 7:15 26 3:30 22  
SOUTH 667 7:30 81 5:00 47

A00-1616-11 WR TH 09-12-85 TOTAL 805 \* MANUAL COUNT  
NORTH 390 7:30 22 4:30 51  
SOUTH 415 7:45 41 3:45 35.

A00-1717-11 HW FR 05-31-85 TOTAL 1704 11:15 110 2:00 150  
NORTH 792 11:15 54 5:15 75  
SOUTH 912 9:30 72 2:00 92

A00-1717-11 HW TU 06-18-85 TOTAL 1153 \* MANUAL COUNT  
NORTH 472 9:00 30 5:00 62  
SOUTH 681 7:30 59 3:30 60

B00-1818-11 HW TH 09-19-85 TOTAL 15304 7:45 1091 5:00 1296  
EAST 7457 7:30 497 6:15 760  
WEST 7847 7:45 605 4:45 639

B00-1818-11 HW FR 01-11-85 TOTAL 13013 \* MANUAL COUNT  
EAST 5543 8:15 398 3:30 567  
WEST 7470 8:15 774 4:45 551

C00-3030-22 HW TU 06-25-85 TOTAL 16966 8:00 1071 5:00 1518  
EAST 8672 11:15 369 5:00 943  
WEST 8294 8:15 725 5:00 575

C00-3030-22 HW FR 06-28-85 TOTAL 14616 \* MANUAL COUNT  
EAST 7583 7:45 341 5:00 967  
WEST 7033 8:15 719 4:30 471

C00-3520-22 HW WE 06-05-85 TOTAL 16344 7:30 1153 5:00 1474  
EAST 7253 7:30 441 5:15 870  
WEST 9091 7:45 716 4:15 630

C00-2020-12 HW WE 06-05-85 TOTAL 17240 7:30 1184 5:00 1472  
EAST 8149 7:30 472 5:00 866  
WEST 9091 7:45 716 4:15 630



T-45

L O C A T I O N

FROM 1/ 1/85 TO 12/31/85

VOLUME COUNT SUMMARY

PHYS. DESCR RG DY DATE DIR. VOLUME AM PEAK PM PEAK

FOX ST  
N/O CHATSWORTH ST

TOTAL 5626 7:30 542 4:45 539  
NORTH 3035 7:30 207 3:45 324  
SOUTH 2591 7:45 338 3:15 229

FOX ST  
AT CHATSWORTH ST

TOTAL 7180 \* MANUAL COUNT  
NORTH 4168 7:30 246 4:30 476  
SOUTH 3012 7:30 290 3:30 246

FOX ST  
AT LAUREL CANYON BL

TOTAL 4965 \* MANUAL COUNT  
EAST 2592 7:15 169 5:00 258  
WEST 2373 7:30 219 3:00 237

FOX ST  
W/O LAUREL CANYON BL

TOTAL 6242 7:30 514 5:00 571  
EAST 3209 7:30 231 5:00 304  
WEST 3033 7:30 283 3:30 281

FRANCE AV JOG NR HAINES CANYON  
S/O TUJUNGA CANYON BL

TOTAL 267 6:45 16 1:15 60  
NORTH 159 6:45 14 1:15 39  
SOUTH 108 11:00 9 1:15 21

FRANCIS AV  
AT WESTMORELAND AV

TOTAL 2223 7:15 189 2:45 190  
EAST 1339 10:30 88 4:15 122  
WEST 884 7:15 115 2:45 109

FRANCISCO ST -SOUTHERN-  
AT NORMANDIE AV

TOTAL 2239 \* MANUAL COUNT  
EAST 1668 7:00 15 3:30 568  
WEST 571 9:00 31 3:15 96

FRANKLIN AV  
AT FULLER AV

TOTAL 14908 8:30 1122 5:00 1193  
EAST 5368 8:45 331 5:00 559  
WEST 9540 8:15 805 5:00 634

FRANKLIN AV  
AT FULLER AV

TOTAL 12398 \* MANUAL COUNT  
EAST 4293 8:30 234 4:45 491  
WEST 8105 8:00 764 4:30 579

FRANKLIN AV  
AT FULLER AV

TOTAL 17159 8:15 1153 5:15 1328  
EAST 5774 8:30 319 5:00 516  
WEST 11385 8:15 844 5:15 838

FRANKLIN AV  
AT FULLER AV

TOTAL 14520 11:15 853 4:30 1013  
EAST 4762 11:15 254 4:00 386  
WEST 9758 11:15 599 3:45 637

FRANKLIN AV  
AT FULLER AV

TOTAL 11677 11:15 699 4:15 917  
EAST 3983 11:15 206 4:30 337  
WEST 7694 11:15 493 4:15 586

FRANKLIN AV  
AT GOWER ST

TOTAL 28720 \* MANUAL COUNT  
EAST 11413 8:30 580 4:45 1324  
WEST 17307 8:15 1504 4:30 1195

T-45

L O C A T I O N

VOLUME COUNT SUMMARY

FROM 1/ 1/85 TO 12/31/85

PHYS. DESCR RG DY DATE DIR. VOLUME AM PEAK PM PEAK

FRANKLIN AV  
AT GRACE AV

HW FR 11-22-85  
TOTAL 16332 \*  
EAST 6507 8:45  
WEST 9825 8:15

MANUAL COUNT  
433 3:45  
835 5:00  
623  
774

FRANKLIN AV-JOG NR YUCCA ST  
W/O HIGHLAND AV

HW TU 02-12-85  
TOTAL 41382  
EAST 19169 7:15  
WEST 22213 11:15

2568 6:00  
1148 6:00  
1660 4:45  
2819  
1374  
1503

FRANKLIN AV  
AT ST ANDREWS PL

HW MO 07-29-85  
TOTAL 32393  
EAST 16640 8:00  
WEST 15753 11:15

1963 4:45  
854 4:45  
1229 5:00  
2968  
1821  
1165

FRANKLIN AV  
AT VISTA ST

HW FR 12-13-85  
TOTAL 12749  
EAST 3926 8:00  
WEST 8823 7:45

992 5:15  
218 5:00  
781 6:15  
951  
400  
584

FRANKLIN AV  
AT VISTA ST

HW SA 12-14-85  
TOTAL 10861  
EAST 3222 11:15  
WEST 7639 11:15

647 4:15  
174 4:00  
473 4:15  
790  
282  
518

FRANKLIN AV  
AT VISTA ST

HW SU 12-15-85  
TOTAL 9109  
EAST 2704 11:15  
WEST 6405 11:15

560 4:30  
141 1:15  
419 4:30  
727  
225  
505

FRANKLIN AV  
AT WESTERN AV

HW TU 06-04-85  
TOTAL 28112  
EAST 19193 7:45  
WEST 8919 7:45

1766 5:00  
1026 5:00  
781 5:15  
2455  
1790  
673

FRANKLIN AV  
E/O WESTERN AV

HW TH 06-06-85  
TOTAL 20476  
EAST 11557 8:15  
WEST 8919 11:15

1282 5:00  
542 5:00  
781 5:15  
1844  
1179  
673

FRANKLIN AV  
AT WHITLEY AV

HW FR 04-26-85  
TOTAL 16035 \*  
EAST 6093 9:00  
WEST 9942 8:15

MANUAL COUNT  
352 5:00  
871 4:45  
585  
747

FRANKLIN AV  
AT WHITLEY AV

HW FR 05-10-85  
TOTAL 19539  
EAST 9094 8:15  
WEST 10445 11:15

1146 7:00  
511 7:00  
825 6:00  
1417  
727  
718

FREDONIA DR  
AT KENTUCKY DR

EV TH 06-06-85  
TOTAL 662 \*  
EAST 129 7:15  
WEST 533 8:15

MANUAL COUNT  
11 3:30  
55 3:00  
19  
39

FRIAR ST  
AT VESPER AV

EV TH 08-01-85  
TOTAL 1814 \*  
EAST 585 8:30  
WEST 1229 8:15

MANUAL COUNT  
45 5:00  
72 4:45  
56  
131

FRYMAN RD  
AT OAKDELL LN

EV WE 06-26-85  
TOTAL 1242 \*  
NORTH 777 8:15  
SOUTH 465 8:15

MANUAL COUNT  
79 4:00  
31 4:00  
64  
52

T-45

L O C A T I O N

VOLUME COUNT SUMMARY FROM 1/ 1/85 TO 12/31/85

PHYS. DESCR RG DY DATE DIR. VOLUME AM PEAK PM PEAK

FULLER AV AT FRANKLIN AV	HW TH	10-10-85	TOTAL	2180	8:00	164	6:30	179
			NORTH	1248	10:30	76	5:30	123
			SOUTH	932	8:15	121	9:00	72

FULLER AV AT FRANKLIN AV	HW TU	10-15-85	TOTAL	1630	*	MANUAL COUNT		
			NORTH	862	8:15	41	3:45	107
			SOUTH	768	8:45	115	5:00	40

FULLER AV AT FRANKLIN AV	HW FR	12-13-85	TOTAL	2641	8:15	194	6:15	198
			NORTH	1536	9:00	73	7:30	134
			SOUTH	1105	8:15	134	6:30	82

FULLER AV N/O FRANKLIN AV	HW FR	12-13-85	TOTAL	2090	8:15	168	5:45	173
			NORTH	985	11:15	44	5:45	111
			SOUTH	1105	8:15	134	6:30	82

FULLER AV N/O FRANKLIN AV	HW SA	12-14-85	TOTAL	1874	11:15	90	6:15	142
			NORTH	905	11:15	42	6:15	90
			SOUTH	969	9:30	65	1:00	71

FULLER AV AT FRANKLIN AV	HW SA	12-14-85	TOTAL	2602	11:15	119	5:30	201
			NORTH	1633	11:15	71	5:30	138
			SOUTH	969	9:30	65	1:00	71

FULLER AV N/O FRANKLIN AV	HW SU	12-15-85	TOTAL	1648	0:00	87	5:15	141
			NORTH	768	0:00	41	5:15	79
			SOUTH	880	11:00	53	1:15	77

FULLER AV AT FRANKLIN AV	HW SU	12-15-85	TOTAL	2355	11:15	126	3:45	200
			NORTH	1475	11:15	78	3:45	137
			SOUTH	880	11:00	53	1:15	77

FULTON AV S/O SHERMAN WY	EV TU	11-19-85	TOTAL	7894	7:30	527	4:30	805
			NORTH	3862	7:30	324	4:30	317
			SOUTH	4032	11:15	229	4:45	496

FULTON AV AT VENTURA BL	EV WE	12-18-85	TOTAL	5775	*	MANUAL COUNT		
			NORTH	1212	8:30	95	5:00	99
			SOUTH	4563	7:45	486	3:00	342

GAFFEY ST AT CAPITOL DR	SR TU	04-09-85	TOTAL	23121	*	MANUAL COUNT		
			NORTH	12309	7:30	783	4:30	1241
			SOUTH	10812	7:30	826	4:30	996

GAFFEY ST S/O MIRAFLORES AV	SR WE	02-20-85	TOTAL	18350	7:30	1398	4:45	1674
			NORTH	10007	7:00	891	4:30	850
			SOUTH	8343	11:15	528	5:00	851

GAFFEY ST AT 6TH ST --SAN PEDRO--	SR MO	02-25-85	TOTAL	40133	7:00	2847	5:15	2987
			NORTH	20370	6:45	2006	2:45	1434
			SOUTH	19763	11:15	1262	5:15	1749



L O C A T I O N

VOLUME COUNT SUMMARY

FROM 1/ 1/85 TO 12/31/85

PHYS. DESCR RG DY DATE DIR. VOLUME AM PEAK PM PEAK

GAGE AV  
AT BROADWAY --CENTRAL--

TOTAL	20722	*	MANUAL COUNT	
EAST	10523	7:00	887	4:00
WEST	10199	7:00	693	3:15
				855
				978

GAGE AV  
AT WESTERN AV

TOTAL	14457	7:15	1041	4:45
EAST	3820	7:15	340	3:15
WEST	10637	7:15	701	4:45
				1308
				311
				1017

GAGE AV  
E/O WESTERN AV

TOTAL	15734	7:15	1126	4:45
EAST	5097	7:15	425	3:45
WEST	10637	7:15	701	4:45
				1376
				420
				1017

GAMBIER ST  
AT PHELPS AV

TOTAL	584	*	MANUAL COUNT	
EAST	314	8:15	16	4:15
WEST	270	7:30	20	5:00
				47
				32

GARDEN GROVE AV  
AT HART ST

TOTAL	194	*	MANUAL COUNT	
NORTH	119	7:30	11	4:15
SOUTH	75	7:00	6	3:45
				17
				12

GARDNER ST  
AT HOLLYWOOD BL

TOTAL	4391	*	MANUAL COUNT	
NORTH	1527	8:00	88	5:00
SOUTH	2864	8:30	368	4:15
				187
				161

GARDNER ST  
AT OAKWOOD AV --CENTRAL--

TOTAL	4244	7:30	283	4:30
NORTH	2012	11:15	112	5:00
SOUTH	2232	7:45	204	1:30
				391
				229
				174

GARRICK AV  
AT ASTORIA ST

TOTAL	161	*	MANUAL COUNT	
NORTH	110	8:00	7	5:00
SOUTH	51	8:00	8	4:00
				16
				6

GARVANZA AV  
E/O FIGUEROA ST

TOTAL	2203	9:00	161	5:30
EAST	941	8:45	72	6:15
WEST	1262	9:45	97	5:00
				250
				156
				113

GATEWAY BL  
N/O BARRINGTON AV

TOTAL	12735	7:45	1319	5:00
NORTH	6966	7:45	941	5:00
SOUTH	5769	7:30	378	5:00
				1288
				535
				753

GATEWAY BL  
AT BARRINGTON AV

TOTAL	19416	7:30	1580	5:00
EAST	13100	7:15	1266	5:00
WEST	6316	11:15	374	5:15
				2228
				1425
				826

GAULT ST  
AT GLADE AV

TOTAL	1350	*	MANUAL COUNT	
EAST	371	7:30	49	4:30
WEST	979	7:45	115	4:15
				36
				88

GAULT ST  
AT TOPANGA CANYON BL

TOTAL	1999	11:15	163	12:30
EAST	1098	11:15	75	12:30
WEST	901	10:00	96	3:15
				247
				160
				112

T-45

L O C A T I O N

GAULT ST  
AT TOPANGA CANYON BL

GAVIOTA AV  
AT MORRISON ST

GAYLEY AV  
AT KINROSS AV

GAYLEY AV  
N/O LE CONTE AV

GAYLEY AV  
AT LE CONTE AV

GAYLEY AV  
E/O VETERAN AV

GAYLEY AV  
AT WEYBURN AV

GAYLEY AV  
N/O WILSHIRE BL

GENESEE AV  
AT SAN VICENTE BL

GENESEE AV  
AT SAN VICENTE BL

GENESEE AV  
AT SUNSET BL

GENESEE AV  
AT WHITWORTH DR

GENESTA AV  
AT OTSEGO ST

VOLUME COUNT SUMMARY

PHYS. DESCR RG DY DATE DIR. VOLUME AM PEAK PM PEAK

PHYS. DESCR	RG	DY	DATE	DIR.	VOLUME	AM PEAK	PM PEAK
FROM 1/ 1/85 TO 12/31/85							
TOTAL	1392	*			MANUAL COUNT		
EAST	744		07-10-85		7:45	77	5:00
WEST	648				8:30	42	3:15
78							
81							
TOTAL	1778	*			MANUAL COUNT		
NORTH	582		11-21-85		7:30	32	4:00
SOUTH	1196				8:00	162	3:15
68							
70							
TOTAL	25248		07-25-85		11:15	1525	4:45
NORTH	13468				7:30	913	5:00
SOUTH	11780				11:15	769	4:30
1824							
966							
886							
TOTAL	22820		01-07-85		7:30	1736	4:45
NORTH	10991				7:30	1393	5:30
SOUTH	11829				11:15	736	4:30
1773							
734							
1053							
TOTAL	21528		07-23-85		7:45	1557	4:45
NORTH	10934				7:45	1140	5:00
SOUTH	10594				11:15	702	4:45
1703							
694							
1011							
TOTAL	15492		03-21-85		7:15	1020	4:30
EAST	8021				7:15	889	6:15
WEST	7471				11:15	338	4:30
1402							
457							
1010							
TOTAL	33028		07-25-85		11:15	2023	4:30
NORTH	13854				7:45	833	5:00
SOUTH	19174				11:15	1309	4:30
2596							
1012							
1659							
TOTAL	30282		03-12-85		11:15	1790	5:00
NORTH	12667				7:45	1143	12:00
SOUTH	17615				11:15	980	5:00
2372							
898							
1494							
TOTAL	1849		04-23-85		7:45	162	4:30
NORTH	983				8:15	116	4:15
SOUTH	866				7:45	53	5:00
191							
96							
116							
TOTAL	1757	*	05-01-85		MANUAL COUNT		
NORTH	855				8:15	97	4:30
SOUTH	902				7:30	39	5:00
72							
145							
TOTAL	2057	*	04-05-85		MANUAL COUNT		
NORTH	749				8:30	51	3:00
SOUTH	1308				8:00	137	5:00
81							
111							
TOTAL	2490		08-06-85		8:15	187	5:00
NORTH	1195				8:15	110	5:00
SOUTH	1295				11:15	76	5:00
290							
143							
147							
TOTAL	2226		01-17-85		8:00	256	2:15
NORTH	1386				8:00	148	5:00
SOUTH	840				8:00	108	2:15
226							
143							
88							

L O C A T I O N

VOLUME COUNT SUMMARY FROM 1/ 1/85 TO 12/31/85

PHYS. DESCR RG DY DATE DIR. VOLUME AM PEAK PM PEAK

GENESTA AV  
AT OTSEGO ST

WV TU 12-10-85 \*  
TOTAL 2418 \*  
NORTH 1316 7:45 MANUAL COUNT 117  
SOUTH 1102 8:00 135 2:30 92

GENESTA AV  
AT VALERIO ST

WV TU 12-10-85 \*  
TOTAL 528 \*  
NORTH 345 8:00 MANUAL COUNT 34  
SOUTH 183 7:15 12 5:00 22

GERALD AV  
W/O WOODLEY AV

WV WE 03-20-85  
TOTAL 352  
EAST 186 7:15 41 3:15 40  
WEST 166 7:15 22 3:00 21  
7:15 19 5:45 23

GEYSER AV  
AT SHERMAN WY

WV TU 01-08-85  
TOTAL 2125  
NORTH 695 11:15 184 11:30 194  
SOUTH 1430 11:15 62 12:15 71  
11:15 122 4:15 138

GLADE AV  
AT CLARENDON ST

WV TU 03-05-85 \*  
TOTAL 2023 \*  
NORTH 1680 7:30 MANUAL COUNT 117  
SOUTH 343 8:45 13 3:15 72

GLADE AV  
AT CLARENDON ST

WV TH 03-14-85  
TOTAL 1759  
NORTH 1361 7:15 237 3:15 180  
SOUTH 398 7:15 233 1:45 113  
6:00 48 3:15 76

GLADE AV  
AT GAULT ST

WV TU 01-08-85 \*  
TOTAL 439 \*  
NORTH 63 8:45 MANUAL COUNT 9  
SOUTH 376 7:30 47 3:00 39

GLADE AV  
AT SHERMAN WY

WR TU 08-20-85  
TOTAL 2438  
NORTH 1108 11:15 210 5:00 284  
SOUTH 1330 11:15 118 4:45 123  
11:15 92 5:15 167

GLADE AV  
AT SHERMAN WY

WV WE 09-04-85 \*  
TOTAL 1799 \*  
NORTH 1179 8:00 MANUAL COUNT 140  
SOUTH 620 9:00 26 4:45 50

GLENCOE AV  
AT MINDANAO WY

WR WE 05-29-85  
TOTAL 13500  
NORTH 2579 11:15 901 12:15 1185  
SOUTH 10921 11:15 215 4:45 238  
11:15 686 12:15 966

GLENCOE AV  
AT MINDANAO WY

WR WE 12-18-85 \*  
TOTAL 7707 \*  
EAST 5205 8:45 MANUAL COUNT 537  
WEST 2502 8:45 141 4:30 292

GLENDALE BL  
AT BELLEVUE AV

CR FR 11-08-85 \*  
TOTAL 39940 \*  
NORTH 19098 7:00 MANUAL COUNT 2534  
SOUTH 20842 7:00 2466 3:30 952

GLENDALE BL  
S/O BERKELEY AV

HW TU 05-14-85  
TOTAL 35154  
NORTH 16472 7:45 3419 4:45 3070  
SOUTH 18682 11:15 668 5:00 2201  
7:45 2742 6:15 1114



T-45

L O C A T I O N

VOLUME COUNT SUMMARY FROM 1/ 1/85 TO 12/31/85

PHYS. DESCR RG DY DATE DIR. VOLUME AM PEAK PM PEAK

LENDALE BL  
N/O BERKELEY AV

TOTAL 62040 7:45 5736 4:45 5298  
NORTH 30172 11:15 1293 5:00 3757  
SOUTH 31868 8:00 4681 6:30 1716

LENDALE BL  
AT MONTANA ST

TOTAL 36734 \* 2912 3:30 2194  
NORTH 14600 7:30 352 4:45 1040  
SOUTH 22134 7:00 2912 3:30 1040

LENDALE BL  
AT MONTANA ST

TOTAL 28783 7:15 3066 4:45 2692  
NORTH 11295 11:15 359 5:00 1883  
SOUTH 17488 7:15 2637 5:30 937

LENDALE BL  
AT RESERVOIR ST

TOTAL 27180 7:45 2845 5:00 2686  
NORTH 13327 11:15 574 4:45 2030  
SOUTH 13853 7:45 2394 10:30 830

LENDALE BL  
AT RIVERSIDE DR -CENTRAL-

TOTAL 12259 \* 588 4:45 641  
NORTH 5966 7:15 361 5:00 478  
SOUTH 6293 7:15 588 4:45 478

LENDALE BL  
AT RIVERSIDE DR -CENTRAL-

TOTAL 11081 7:15 786 5:00 971  
EAST 4211 8:45 245 4:45 476  
WEST 6870 7:15 554 5:00 505

LENDALE BL  
S/O SCOTT AV

TOTAL 34471 7:30 3286 4:30 3168  
NORTH 15789 11:15 661 4:30 2285  
SOUTH 18682 7:45 2742 6:15 1114

LENDALE BL  
AT SILVER LAKE BL

TOTAL 20928 7:15 2326 4:45 1557  
NORTH 8079 11:15 511 4:45 801  
SOUTH 12849 7:15 1980 4:30 782

LENDALE FWY -W/B OFF-  
N/O RIVERSIDE DR -CENTRAL-

TOTAL 1011 7:30 143 4:15 71

LENDON AV  
AT MASSACHUSETTS AV

TOTAL 1858 \* 101 5:00 51  
NORTH 582 8:30 53 3:30 136  
SOUTH 1276 7:45 101 5:00 136

LENDON AV  
AT MASSACHUSETTS AV

TOTAL 1668 \* 63 5:00 66  
NORTH 672 7:45 60 4:15 66  
SOUTH 996 8:00 63 5:00 136

LENDON AV  
AT MISSOURI AV

TOTAL 1118 \* 47 3:15 50  
NORTH 526 8:00 50 5:00 60  
SOUTH 592 8:30 47 3:15 60

LENDON AV  
AT WILSHIRE BL

TOTAL 13177 11:15 790 5:00 1190  
NORTH 4308 11:15 289 5:00 433  
SOUTH 8869 11:15 501 9:45 767

T-45

L O C A T I O N

VOLUME COUNT SUMMARY

FROM 1/ 1/85 TO 12/31/85

DIR. VOLUME AM PEAK PM PEAK

GLENDON AV  
AT WILSHIRE BL

WR MO 08-12-85

TOTAL 7533 \*  
NORTH 3247 8:15  
SOUTH 4286 8:45

MANUAL COUNT  
176 5:00  
228 5:00

GLENOAKS BL  
AT FOOTHILL BL

EV WE 06-05-85

TOTAL 2097 \*  
NORTH 1254 7:30  
SOUTH 843 7:00

MANUAL COUNT  
92 3:00  
122 5:00

GLENOAKS BL  
AT FOOTHILL BL

EV FR 06-21-85

TOTAL 1836  
NORTH 1458 7:00  
SOUTH 378 11:15

MANUAL COUNT  
126 4:30  
95 4:30  
66 4:30

GOODLAND AV  
AT VENTURA BL

EV FR 09-27-85

TOTAL 777  
NORTH 538 11:15  
SOUTH 239 10:30

MANUAL COUNT  
63 1:15  
41 1:30  
29 11:30

GOODLAND AV  
AT VICTORY BL

EV TH 05-02-85

TOTAL 2239  
NORTH 1108 11:15  
SOUTH 1131 11:15

MANUAL COUNT  
132 5:15  
58 5:15  
74 4:45

GOODLAND AV  
AT VICTORY BL

EV TU 06-27-85

TOTAL 1221 \*  
NORTH 314 7:30  
SOUTH 907 7:30

MANUAL COUNT  
37 4:45  
61 4:00

GOSHEN AV  
AT BUNDY DR

WR TH 02-21-85

TOTAL 2741 \*  
EAST 1440 8:15  
WEST 1301 8:45

MANUAL COUNT  
130 4:45  
85 4:00

GOTHIC AV  
AT DEVONSHIRE ST

WV TU 02-05-85

TOTAL 1040 \*  
NORTH 634 7:00  
SOUTH 406 7:15

MANUAL COUNT  
64 5:00  
54 3:30

GOTHIC AV  
AT DEVONSHIRE ST

WV WE 02-27-85

TOTAL 1326  
NORTH 840 7:30  
SOUTH 486 7:30

MANUAL COUNT  
123 5:45  
75 7:00  
54 5:45

GOTHIC AV  
AT DONMEITZ ST-JOG NR INDEX ST

WV FR 04-19-85

TOTAL 3135  
NORTH 1817 7:30  
SOUTH 1318 7:30

MANUAL COUNT  
612 2:30  
411 2:45  
201 2:30

GOTHIC AV  
AT LASSEN ST

WV FR 01-04-85

TOTAL 1576  
NORTH 710 7:15  
SOUTH 866 7:15

MANUAL COUNT  
196 6:30  
79 6:15  
117 7:15

GOTHIC AV  
AT LASSEN ST

WV TU 02-05-85

TOTAL 1631  
NORTH 779 7:00  
SOUTH 852 7:00

MANUAL COUNT  
214 5:15  
105 5:15  
118 4:30

GOTHIC AV  
AT LASSEN ST

WV TU 02-05-85

TOTAL 1345 \*  
NORTH 568 7:00  
SOUTH 777 7:30

MANUAL COUNT  
74 4:00  
97 4:30

T-45

L O C A T I O N

VOLUME COUNT SUMMARY

FROM 1/ 1/85 TO 12/31/85

PHYS. DESCR RG DY DATE DIR. VOLUME AM PEAK PM PEAK

LOC	PHYS. DESCR	RG	DY	DATE	DIR.	VOLUME	AM PEAK	PM PEAK
GOWER ST AT FRANKLIN AV	TOTAL	HW	FR	06-21-85		9129	*	
	NORTH					7635	8:00	5:00
	SOUTH					1494	8:15	4:45
GOWER ST AT SCENIC AV	TOTAL	HW	MO	05-13-85		1762	8:00	5:45
	NORTH					1233	11:15	5:45
	SOUTH					529	8:15	6:45
GRACE AV AT FRANKLIN AV	TOTAL	HW	FR	11-22-85		906	*	
	NORTH					232	7:45	4:00
	SOUTH					674	8:15	5:00
GRACIOSA DR AT BEACHWOOD DR	TOTAL	HW	FR	01-04-85		433	*	
	EAST					72	8:15	3:30
	WEST					361	7:30	4:45
GRACIOSA DR AT BEACHWOOD DR	TOTAL	HW	TH	03-14-85		570	8:30	12:30
	EAST					136	8:00	6:30
	WEST					434	8:45	12:30
GRAMERCY PL AT 48TH ST	TOTAL	SR	WE	01-30-85		1240	*	
	NORTH					674	7:30	3:30
	SOUTH					566	7:30	4:45
GRAMERCY PL AT 50TH ST	TOTAL	SR	TH	03-21-85		916	*	
	NORTH					477	7:30	3:45
	SOUTH					439	7:15	4:15
GRAMERCY PL AT 50TH ST	TOTAL	SR	TU	04-02-85		1305	9:00	5:45
	NORTH					663	9:00	5:45
	SOUTH					642	9:15	5:30
GRAMERCY PL AT 51ST ST	TOTAL	SR	TU	04-02-85		1278	11:15	5:15
	NORTH					640	10:45	2:15
	SOUTH					638	9:15	5:15
GRAMERCY PL AT 88TH ST	TOTAL	SR	MO	05-21-85		687	10:00	5:30
	NORTH					304	7:15	6:00
	SOUTH					383	11:15	5:30
GRAMERCY PL AT 89TH ST	TOTAL	SR	FR	05-31-85		607	*	
	NORTH					286	7:15	3:45
	SOUTH					321	8:45	3:15
GRAMERCY PL -JOG NR WILTON PL - AT 89TH ST	TOTAL	SR	TU	09-17-85		825	8:00	5:00
	NORTH					402	8:00	5:00
	SOUTH					423	7:15	5:00
GRANADA ST AT AVENUE 50	TOTAL	CR	FR	09-20-85		9907	*	
	NORTH					4488	7:15	2:45
	SOUTH					5419	7:15	2:15



VOLUME COUNT SUMMARY FROM 1/ 1/85 TO 12/31/85

L O C A T I O N

PHYS. DESCR	RG DY	DATE	DIR.	VOLUME	AM PEAK	PM PEAK
GRAND AV -CENTRAL- AT TEMPLE ST	CR WE	11-06-85	TOTAL	26735	* 9:00	MANUAL COUNT 4:45
			NORTH	12704	7:00	461
			SOUTH	14031	7:00	1649
						1674
						729
GRAND AV -CENTRAL- AT 5TH ST	CR WE	07-31-85	TOTAL	20876	* 7:45	MANUAL COUNT 5:00
			NORTH	10661	7:45	630
			SOUTH	10215	7:45	779
						1202
						977
GRAND AV -SAN PEDRO- AT 7TH ST -SAN PEDRO-	SR TU	10-01-85	TOTAL	2998	* 8:30	MANUAL COUNT 4:30
			NORTH	1384	8:30	92
			SOUTH	1614	8:00	93
						133
						183
GRAND AV -SAN PEDRO- AT 7TH ST -SAN PEDRO-	SR TU	10-15-85	TOTAL	3092	10:45	289
			NORTH	1229	10:45	135
			SOUTH	1863	10:45	154
						301
						124
						203
GRAND AV -SAN PEDRO- AT 17TH ST -SAN PEDRO-	SR TU	12-10-85	TOTAL	1554	10:45	114
			NORTH	630	7:30	58
			SOUTH	924	11:15	60
						148
						61
						93
GRANDEE AV AT 103RD ST	SR FR	03-08-85	TOTAL	2018	* 7:15	MANUAL COUNT 3:00
			NORTH	338	8:00	25
			SOUTH	1680	8:00	91
						40
						209
GRANDEE AV AT 103RD ST	SR TH	04-04-85	TOTAL	2172	11:15	139
			NORTH	221	11:15	17
			SOUTH	1951	10:45	122
						183
						31
						156
GRAND VIEW AV AT VENICE BL	WR MO	07-29-85	TOTAL	6683	8:00	491
			NORTH	3867	11:00	323
			SOUTH	2816	8:00	227
						707
						400
						307
GREENBRIAR DR AT ANADALE DR	WV TH	02-07-85	TOTAL	617	* 7:15	MANUAL COUNT 3:00
			NORTH	340	7:30	47
			SOUTH	277	7:30	20
						34
						35
GREENBRIAR DR AT ANADALE DR	WV TH	02-14-85	TOTAL	628	7:30	73
			NORTH	345	7:15	44
			SOUTH	283	7:30	29
						76
						49
						35
GREENBRIAR DR W/O VANALDEN AV	WV MO	03-25-85	TOTAL	1160	7:30	112
			EAST	630	7:30	76
			WEST	530	11:15	31
						98
						52
						65
GREENBUSH AV N/O SATICOY ST	EV TH	02-14-85	TOTAL	1826	7:30	138
			NORTH	681	11:15	38
			SOUTH	1145	7:30	114
						192
						93
						99
GREENDALE DR E/O BEVERLY GLEN BL	WR WE	07-17-85	TOTAL	2582	9:15	340
			EAST	1057	9:15	268
			WEST	1525	11:15	117
						302
						74
						268

T-45

L O C A T I O N

VOLUME COUNT SUMMARY FROM 1/ 1/85 TO 12/31/85

PHYS. DESCR RG DY DATE DIR. VOLUME AM PEAK PM PEAK

GREENLEAF ST  
AT SEPULVEDA BL

EV WE 09-25-85 \*  
TOTAL 9870  
EAST 6768  
WEST 3102  
MANUAL COUNT  
8:00 612 5:00 516  
7:15 198 4:45 353

GREENWOOD PL  
E/O VERMONT AV

HW WE 05-08-85  
TOTAL 753  
EAST 401  
WEST 352  
MANUAL COUNT  
7:30 72 2:45 101  
10:00 23 3:15 81  
7:45 53 12:15 27

GREYNA GREEN WY  
AT DUNOON LN

WR TH 03-21-85 \*  
TOTAL 4204  
NORTH 2115  
SOUTH 2089  
MANUAL COUNT  
7:00 140 4:45 230  
8:00 189 4:00 166

GRIFFITH AV  
AT WASHINGTON BL

CR TU 11-19-85 \*  
TOTAL 6421  
NORTH 2483  
SOUTH 3938  
MANUAL COUNT  
7:00 319 3:30 223  
7:00 176 4:00 529

GRIFFITH PARK BL  
AT LOS FELIZ BL

HW FR 09-13-85 \*  
TOTAL 6455  
NORTH 4058  
SOUTH 2397  
MANUAL COUNT  
7:30 704 4:45 504  
7:30 498 5:15 210  
7:30 206 4:45 297

GRIFFITH PARK BL  
AT LUCILE AV

HW WE 05-15-85  
TOTAL 5696  
EAST 3098  
WEST 2598

GRIFFITH PARK BL  
AT LUCILE AV

HW TH 05-16-85 \*  
TOTAL 6217  
EAST 3602  
WEST 2615  
MANUAL COUNT  
7:30 488 4:15 201  
7:30 190 5:00 327

GRIFFITH PARK BL  
AT ROWENA AV

HW TH 10-03-85  
TOTAL 7008  
NORTH 1651  
SOUTH 5357

GULF AV  
AT PACIFIC COAST HWY

B00-1616-11 SR TH 02-21-85  
TOTAL 1137  
NORTH 614  
SOUTH 523

HALLDALE AV  
AT 87TH ST

SR TH 10-17-85 \*  
TOTAL 1416  
NORTH 813  
SOUTH 603  
MANUAL COUNT  
7:15 60 3:00 72  
7:30 24 4:30 88

HALLDALE AV  
AT 87TH ST

SR TH 10-24-85  
TOTAL 1499  
NORTH 876  
SOUTH 623  
MANUAL COUNT  
7:30 114 5:00 144  
7:30 82 4:15 77  
11:00 42 5:15 81

HALLDALE AV  
AT 88TH ST

SR MO 10-28-85  
TOTAL 1494  
NORTH 1005  
SOUTH 489  
MANUAL COUNT  
7:15 88 4:30 240  
7:15 68 4:15 189  
11:15 18 4:45 64

HALLDALE AV  
AT 89TH ST - JOG NR 88TH PL-

SR FR 09-13-85 \*  
TOTAL 1439  
NORTH 810  
SOUTH 629  
MANUAL COUNT  
7:30 67 5:00 80  
8:15 34 4:30 79

T-45

L O C A T I O N

HALLDALE AV  
AT 89TH ST -JOG NR 90TH ST-

HALLDALE AV  
AT 92ND ST

HALLDALE AV  
AT 92ND ST

HAMLIN ST -JOG NR GILMORE-  
AT HAZELTINE AV

HAMPTON DR  
AT ROSE AV

HARBOR BL  
N/O 6TH ST -SAN PEDRO-

HARDING ST  
AT FENTON AV

HART ST  
AT GARDEN GROVE AV

HART ST  
AT ORION AV

HARVARD BL  
AT DEL AMO BL

HASKELL AV  
AT DEVONSHIRE ST

HASKELL AV  
N/O DEVONSHIRE ST

HASKELL AV  
AT SHERMAN WY

VOLUME COUNT SUMMARY

PHYS. DESCR RG DY DATE DIR. VOLUME AM PEAK PM PEAK

A00-1617-11 SR WE 09-11-85 TOTAL 1637 7:30 126 6:30 154  
NORTH 949 7:30 88 7:00 83  
SOUTH 688 8:00 41 6:45 75

A00-1818-11 SR WE 04-03-85 TOTAL 1089 11:15 65 5:00 112  
NORTH 356 11:15 20 6:45 39  
SOUTH 733 11:15 45 5:00 88

A00-1617-11 SR WE 01-07-85 TOTAL 737 \* MANUAL COUNT 30  
NORTH 237 7:15 21 4:45 63  
SOUTH 500 7:30 34 4:45 63

A00-1818-11 EV MO 05-06-85 TOTAL 808 \* MANUAL COUNT 69  
EAST 545 7:15 34 3:30 23  
WEST 263 7:00 26 3:15 23

G04-3043-23 WR WE 03-20-85 TOTAL 2723 \* MANUAL COUNT 169  
NORTH 1786 8:45 123 3:15 90  
SOUTH 937 8:15 77 5:00 90

G04-3043-23 SR FR 05-31-85 TOTAL 20695 11:15 1493 4:15 1650  
NORTH 9566 7:00 730 12:45 819  
SOUTH 11129 11:15 942 4:15 1027

G04-3043-23 EV MO 05-06-85 TOTAL 1289 \* MANUAL COUNT 27  
EAST 218 7:15 38 3:15 86  
WEST 1071 7:15 144 3:30 86

D06-4437-33 WV TH 07-18-85 TOTAL 2614 \* MANUAL COUNT 162  
EAST 1381 8:15 85 4:45 115  
WEST 1233 8:30 91 5:00 115

D06-4437-33 EV WE 07-24-85 TOTAL 631 \* MANUAL COUNT 23  
EAST 251 7:00 19 3:30 62  
WEST 380 7:15 16 4:45 62

D06-4437-33 SR TU 04-16-85 TOTAL 260 \* MANUAL COUNT 34  
NORTH 256 8:30 17 3:30 1  
SOUTH 4 9:30 1 4:00 1

C00-3037-23 WR MO 08-19-85 TOTAL 5772 7:15 476 4:45 598  
NORTH 3049 11:00 171 4:45 378  
SOUTH 2723 7:15 323 4:45 220

C00-3037-23 WR MO 08-19-85 TOTAL 5217 7:15 402 4:45 557  
NORTH 2494 11:15 122 5:00 344  
SOUTH 2723 7:15 323 4:45 220

C00-4040-44 WV TU 04-16-85 TOTAL 22704 7:30 2170 4:15 1312  
NORTH 6002 8:45 573 11:00 477  
SOUTH 16702 7:30 1710 4:15 1285



## L O C A T I O N

VOLUME COUNT SUMMARY FROM 1/ 1/85 TO 12/31/85

PHYS. DESCR RG DY DATE DIR. VOLUME AM PEAK PM PEAK

HASKELL AV S/O SHERMAN WY	EV WE	11-20-85	TOTAL NORTH SOUTH	13075 5302 7773	7:45 7:45 8:00	1592 548 1070	4:45 5:15 4:45	1285 494 794
HATTERAS ST AT ALLOTT AV	EV FR	12-06-85	TOTAL EAST WEST	147 70 77	* 8:45 7:00	MANUAL COUNT 7 9	3:45 3:15	11 5
HATTERAS ST AT CORBIN AV	WV TH	01-03-85	TOTAL EAST WEST	720 365 355	0:00 0:00 9:15	110 109 25	11:30 11:30 4:15	110 108 42
HATTERAS ST AT LINDLEY AV	WV WE	01-02-85	TOTAL EAST WEST	789 160 629	11:15 7:45 11:15	47 13 38	5:15 1:45 5:15	73 22 62
HATTERAS ST AT MANTON AV	WV TH	04-25-85	TOTAL EAST WEST	1224 712 512	* 7:30 7:30	MANUAL COUNT 126 86	3:00 3:00	53 39
HATTERAS ST AT VINELAND AV	EV TH	04-25-85	TOTAL EAST WEST	1974 968 1006	7:45 7:45 6:00	188 141 66	4:15 1:00 4:15	181 87 106
HATTERAS ST AT VINELAND AV	EV FR	05-24-85	TOTAL EAST WEST	1480 928 552	* 7:30 7:30	MANUAL COUNT 88 45	5:00 5:00	72 60
HATTERAS ST AT WILBUR AV	WV TH	07-18-85	TOTAL EAST WEST	1517 199 1318	* 7:30 7:15	MANUAL COUNT 30 131	5:00 5:00	13 99
HATTERAS ST AT YOLANDA AV	WV MO	06-24-85	TOTAL EAST WEST	1952 1012 940	* 7:30 8:15	MANUAL COUNT 97 35	5:00 4:15	128 128
HAUSER BL S/O GLENNIE LN	HW TU	05-14-85	TOTAL NORTH SOUTH	7799 3563 4236	7:30 7:30 7:30	647 310 337	4:45 4:45 4:45	819 339 480
HAVERFORD AV -I/S NR SUNSET- AT RADCLIFFE AV	WR TH	08-08-85	TOTAL NORTH SOUTH	1156 195 961	* 9:00 8:45	MANUAL COUNT 23 83	3:00 4:45	14 91
HAYNES ST AT ORION AV	EV MO	06-10-85	TOTAL EAST WEST	636 303 333	* 7:00 7:15	MANUAL COUNT 29 15	4:15 4:45	31 55
HAYNES ST AT WOODLAKE AV	WV WE	08-14-85	TOTAL EAST WEST	821 516 305	8:00 8:00 8:15	87 67 22	6:30 5:45 4:30	65 42 32

## VOLUME COUNT SUMMARY

FROM 1/ 1/85 TO 12/31/85

## L O C A T I O N

DIR. VOLUME AM PEAK PM PEAK

PHYS. DESCR	RG	DY	DATE	DIR.	VOLUME	AM PEAK	PM PEAK
HAYNES ST AT WOODLAKE AV	WV	TH	08-29-85	TOTAL	629 *	8:00	5:00
				EAST	453	7:00	4:45
				WEST	176		20
HAYVENHURST AV AT CHASE ST	WV	MO	06-10-85	TOTAL	6455 *	7:30	4:30
				NORTH	3494	7:30	3:15
				SOUTH	2961		481
HAYVENHURST AV N/O DEVONSHIRE ST	WV	MO	08-26-85	TOTAL	8666	7:15	4:45
				NORTH	4172	7:00	5:00
				SOUTH	4494	7:15	4:30
HAYVENHURST AV AT DEVONSHIRE ST	WV	MO	08-26-85	TOTAL	8243	7:15	5:00
				NORTH	3749	7:30	5:00
				SOUTH	4494	7:15	4:30
HAYVENHURST AV AT ESCALON DR	WV	TH	02-14-85	TOTAL	14271 *	7:00	5:00
				NORTH	7301	7:45	5:00
				SOUTH	6970		778
HAYVENHURST AV AT SAN JOSE ST	WV	WE	10-02-85	TOTAL	9979 *	7:30	5:00
				NORTH	4927	7:15	4:45
				SOUTH	5052		529
HAYVENHURST AV S/O SHERMAN WY	WV	TH	11-21-85	TOTAL	9453	7:45	4:30
				NORTH	4986	11:15	4:45
				SOUTH	4467	7:45	4:00
HAYVENHURST AV AT TUPPER ST	WV	WE	05-01-85	TOTAL	8440	7:30	5:15
				NORTH	4342	7:45	5:15
				SOUTH	4098	7:30	4:45
HAYVENHURST AV AT TUPPER ST	WV	MO	07-01-85	TOTAL	7390 *	7:30	5:00
				NORTH	3428	7:15	4:45
				SOUTH	3962		532
HAYWORTH AV AT BEVERLY BL	HW	MO	06-24-85	TOTAL	2256	11:15	1:00
				NORTH	501	7:45	5:15
				SOUTH	1755	11:15	1:00
HAYWORTH AV AT BEVERLY BL	HW	TU	07-02-85	TOTAL	1515 *	8:30	5:00
				NORTH	235	8:45	4:15
				SOUTH	1280		161
HAYWORTH AV AT ROSEWOOD AV -HWOOD	HW	FR	11-18-85	TOTAL	2505	11:15	4:30
				NORTH	1665	11:15	4:30
				SOUTH	840	7:45	2:30
HAYWORTH AV AT WARING AV	HW	TH	02-28-85	TOTAL	2347	10:00	5:45
				NORTH	1482	9:45	5:15
				SOUTH	865	8:30	4:30

T-45

## VOLUME COUNT SUMMARY

FROM 1/ 1/85 TO 12/31/85

## L O C A T I O N

PHYS. DESCR RG DY DATE DIR. VOLUME AM PEAK PM PEAK

HAZELTINE AV AT CHASE ST	EV TH	06-06-85	TOTAL	2154 *	7:30	MANUAL COUNT	135
			NORTH	1222	7:30	105	5:00
			SOUTH	932		129	3:00
HAZELTINE AV AT HAMLIN ST -JOG NR GILMORE-	EV MO	05-06-85	TOTAL	17488 *	7:00	MANUAL COUNT	917
			NORTH	8692	7:30	545	5:00
			SOUTH	8796		839	4:45
HAZELTINE AV AT LANARK ST -VALLEY-	EV WE	08-14-85	TOTAL	688	7:45	61	4:45
			NORTH	208	7:30	20	4:45
			SOUTH	480	7:45	46	4:45
HAZELTINE AV S/O SHERMAN WY	EV FR	11-15-85	TOTAL	12468	7:30	1178	4:45
			NORTH	6415	7:15	580	4:45
			SOUTH	6053	7:45	621	3:30
HENRY FORD AV S/O ALAMEDA ST	SR MO	07-22-85	TOTAL	4954	6:30	386	3:45
			NORTH	2645	7:45	175	3:45
			SOUTH	2309	6:30	247	3:15
HENRY FORD AV AT ANAHEIM ST	SR TH	05-23-85	TOTAL	7796	11:15	709	3:45
			NORTH	5228	11:15	453	3:45
			SOUTH	2568	11:15	256	11:30
HERCULES DR E/O MOUNT OLYMPUS DR	HW TH	09-12-85	TOTAL	390	8:15	32	3:45
			EAST	190	8:15	11	3:45
			WEST	200	7:45	21	1:30
HERRICK AV AT BROWNELL ST JOG NR CORCORAN ST	EV TH	04-18-85	TOTAL	4111 *	7:00	MANUAL COUNT	192
			NORTH	2234	8:00	263	3:45
			SOUTH	1877		122	4:00
HIAWATHA ST AT STEVEN PL	WV MO	04-22-85	TOTAL	716 *	7:30	MANUAL COUNT	28
			EAST	357	7:30	41	4:15
			WEST	359		18	5:00
HIAWATHA ST AT TOPANGA CANYON BL	WV TH	03-21-85	TOTAL	382 *	7:30	MANUAL COUNT	22
			EAST	244	7:15	29	3:00
			WEST	138		11	4:45
HIAWATHA ST AT TOPANGA CANYON BL	WV TU	04-02-85	TOTAL	825	8:00	68	5:15
			EAST	485	7:30	48	5:15
			WEST	340	8:15	23	5:15
HIGHLAND AV S/O BEVERLY BL	HW TH	03-21-85	TOTAL	39286	7:45	3097	4:45
			NORTH	19144	7:45	1380	4:45
			SOUTH	20142	7:15	1759	12:00
HIGHLAND AV AT CAMROSE DR	HW TU	02-12-85	TOTAL	75456	7:30	5142	5:00
			NORTH	35206	8:15	1959	5:15
			SOUTH	40250	7:15	3327	4:30



T-45		VOLUME COUNT SUMMARY		FROM 1/ 1/85 TO 12/31/85		
L O C A T I O N	PHYS. DESCR	RG DY	DATE	DIR. VOLUME	AM PEAK	PM PEAK
HIGHLAND AV AT FRANKLIN AV-JOG NR YUCCA ST	C00-3340-34	HW TU	02-12-85	TOTAL 62800 NORTH 21941 SOUTH 40859	7:15 4530 7:15 1214 7:30 3326	5:00 4488 4:45 1865 5:30 2696
HIGHLAND AV AT FRANKLIN AV-JOG NR YUCCA ST		HW FR	03-22-85	TOTAL 78243 * NORTH 39985 SOUTH 38258	MANUAL COUNT 7:45 2324 7:30 3630	5:00 3779 4:00 2267
HIGHLAND AV AT FRANKLIN AV-JOG NR MILNER RD-		HW FR	03-22-85	TOTAL 78243 * NORTH 39985 SOUTH 38258	MANUAL COUNT 7:45 2324 7:30 3630	5:00 3779 4:00 2267
HIGHLAND AV AT HOLLYWOOD BL	C00-4040-34	HW TU	02-05-85	TOTAL 56933 NORTH 23556 SOUTH 33377	8:30 4227 8:30 1362 8:15 2870	4:15 4096 4:15 1874 4:15 2222
HIGHLAND AV N/O HOLLYWOOD FWY -S/B OFF-	C00-0030-02	HW TU	03-12-85	TOTAL 21985	7:30 2462	5:15 1662
HIGHLAND AV N/O HOLLYWOOD FWY -S/B OFF-	C00-1400-10	HW TU	03-12-85	TOTAL 7546	8:15 423	4:30 794
HIGHLAND AV AT OAKWOOD AV -CENTRAL-	G20-3030-22	HW TU	04-30-85	TOTAL 38639 NORTH 18581 SOUTH 20058	8:00 3106 8:00 1352 7:45 1771	4:45 3294 4:30 1667 4:45 1653
HIGHLAND AV AT OAKWOOD AV -CENTRAL-		HW MO	06-17-85	TOTAL 39820 * NORTH 21103 SOUTH 18717	MANUAL COUNT 8:30 1445 7:45 1793	4:45 1878 5:00 1310
HIGHLAND AV AT ROMAINE ST	C00-4040-44	HW WE	07-31-85	TOTAL 46418 NORTH 23420 SOUTH 22998	8:00 3351 8:00 1499 8:00 1852	4:45 3372 5:15 1917 4:45 1474
HIGHLAND AV AT SANTA MONICA BL	C00-4040-33	HW TH	02-14-85	TOTAL 45759 NORTH 21031 SOUTH 24728	7:30 3295 8:15 1357 7:30 1966	4:30 3355 4:30 1901 1:30 1466
HIGHLAND AV AT SUNSET BL	C00-4040-44	HW WE	02-06-85	TOTAL 50050 NORTH 22120 SOUTH 27930	7:45 3567 8:00 1308 7:45 2303	4:30 3852 4:45 1772 4:30 2097
HIGHLAND AV AT WILSHIRE BL		HW WE	09-11-85	TOTAL 31534 * NORTH 15928 SOUTH 15606	MANUAL COUNT 7:30 1365 7:45 1264	5:00 1224 5:00 1323
HIGHLAND AV AT 6TH ST		HW WE	01-23-85	TOTAL 36969 * NORTH 18412 SOUTH 18557	MANUAL COUNT 8:15 1435 7:30 1666	4:45 1540 4:45 1348

T-45

L O C A T I O N

VOLUME COUNT SUMMARY FROM 1/ 1/85 TO 12/31/85

PHYS. DESCR RG DY DATE DIR. VOLUME AM PEAK PM PEAK

HIGHLAND AV  
AT 8TH ST

TOTAL 29600 \* MANUAL COUNT  
NORTH 14429 8:30 1222 5:00 1147  
SOUTH 15171 8:00 1258 5:00 1329

HIGHLAND AV  
AT 8TH ST

TOTAL 40022 7:30 3013 4:30 5064  
NORTH 13165 8:45 1021 5:30 1116  
SOUTH 26857 7:30 2104 4:30 4043

HIGHLANDER RD  
AT VALLEY CIRCLE BL

TOTAL 1644 \* MANUAL COUNT  
EAST 298 7:30 28 3:00 31  
WEST 1346 7:15 125 5:00 119

HIGHLANDER RD  
AT VALLEY CIRCLE BL

TOTAL 1899 8:00 163 4:45 183  
EAST 583 8:00 50 2:45 67  
WEST 1316 7:30 114 4:45 141

HILGARD AV  
AT LE CONTE AV

TOTAL 12443 11:15 854 4:30 1117  
NORTH 4185 7:30 367 5:30 383  
SOUTH 8258 11:15 621 4:30 820

HILGARD AV  
AT LE CONTE AV

TOTAL 13226 7:45 912 4:30 1103  
NORTH 4809 7:45 482 5:45 453  
SOUTH 8417 11:15 596 4:30 725

HILGARD AV  
AT MANNING AV

TOTAL 15207 11:15 1075 4:30 1490  
NORTH 6931 7:30 497 5:30 652  
SOUTH 8276 11:15 631 4:30 918

HILGARD AV  
AT SUNSET BL

TOTAL 10159 8:00 527 3:30 1124  
NORTH 8542 11:15 417 3:30 1019  
SOUTH 1617 8:00 258 1:30 141

HILGARD AV  
S/O WESTHOLME AV

TOTAL 15114 11:15 1143 3:00 1520  
NORTH 6884 11:15 576 1:45 721  
SOUTH 8230 7:45 673 3:00 850

HILGARD AV  
S/O WESTHOLME AV

TOTAL 17425 8:00 1182 6:00 1569  
NORTH 7701 8:00 475 6:00 925  
SOUTH 9724 7:45 731 9:15 844

HILL ST  
AT 6TH ST

TOTAL 16052 7:45 1247 4:15 1376  
NORTH 8034 11:15 569 5:15 837  
SOUTH 8018 7:45 768 4:00 664

HILL ST  
AT 6TH ST

TOTAL 15878 \* MANUAL COUNT  
NORTH 6387 7:45 349 4:30 718  
SOUTH 9491 8:00 888 4:00 665

HILL ST  
AT 38TH ST

TOTAL 6957 \* MANUAL COUNT  
NORTH 3120 7:15 389 3:45 209  
SOUTH 3837 8:15 131 4:30 583

T-45

L O C A T I O N

VOLUME COUNT SUMMARY

FROM 1/ 1/85 TO 12/31/85

HILL ST  
AT 39TH ST

CR FR 10-04-85

TOTAL 6696 \*  
NORTH 3247  
SOUTH 3449

7:15 7:15

MANUAL COUNT  
455 3:30  
125 4:30

201  
537

HILLCREST RD  
S/O CAMROSE DR

HW TH 08-08-85

TOTAL 915

8:15

79 6:00

108

HILLHURST AV  
AT FINLEY AV

HW TH 02-21-85

TOTAL 19563 \*  
NORTH 10307  
SOUTH 9256

7:45 8:00

MANUAL COUNT  
445 5:00  
963 4:00

1223  
630

HILLHURST AV  
AT FINLEY AV

HW TU 03-12-85

TOTAL 19924  
NORTH 10734  
SOUTH 9190

7:45 11:15 7:45

1489 5:00  
656 5:00  
1020 5:00

1845  
1223  
622

HILLHURST AV  
N/O LOS FELIZ BL

HW WE 10-23-85

TOTAL 3561  
NORTH 1922  
SOUTH 1639

7:45 11:15 7:45

287 5:15  
132 5:15  
168 5:15

315  
155  
160

HILLHURST AV  
AT LOS FELIZ BL

HW WE 10-23-85

TOTAL 10382  
NORTH 8743  
SOUTH 1639

11:15 11:15 7:45

598 5:15  
482 5:15  
168 5:15

996  
836  
160

HILLSIDE AV  
E/O FULLER AV

HW FR 12-13-85

TOTAL 1613  
EAST 854  
WEST 759

8:00 10:30 8:00

121 5:30  
61 4:45  
74 1:00

129  
90  
59

HILLSIDE AV  
E/O FULLER AV

HW SA 12-14-85

TOTAL 1458  
EAST 896  
WEST 562

11:15 11:15 9:15

65 9:30  
50 9:30  
17 9:30

138  
77  
61

HILLSIDE AV  
E/O FULLER AV

HW SU 12-15-85

TOTAL 1170  
EAST 645  
WEST 525

11:15 11:15 11:15

51 5:30  
32 6:15  
19 5:30

103  
57  
57

HINDS AV  
AT VANOWEN ST

EV TU 08-27-85

TOTAL 370 \*  
NORTH 112  
SOUTH 258

7:00 7:15

MANUAL COUNT  
15 5:00  
25 3:15

9  
29

HOBART BL  
AT LEXINGTON AV-JOG NR VIRGINIA-

HW TH 03-07-85

TOTAL 3196  
NORTH 1725  
SOUTH 1471

11:15 11:15 11:15

202 5:00  
105 5:00  
97 4:45

283  
148  
139

HOBART BL  
AT 1ST ST

HW WE 10-16-85

TOTAL 2027  
NORTH 1272  
SOUTH 755

7:30 11:15 7:30

164 5:00  
84 4:30  
83 5:00

244  
179  
70

HOLLY DR  
N/O ODIN ST

HW TH 04-25-85

TOTAL 1112

8:30

87 5:15

101



T-45

L O C A T I O N

VOLUME COUNT SUMMARY FROM 1/ 1/85 TO 12/31/85

PHYS. DESCR RG DY DATE DIR. VOLUME AM PEAK PM PEAK

PHYS. DESCR	RG	DY	DATE	DIR.	VOLUME	AM PEAK	PM PEAK
HOLLY DR S/O ODIN ST	HW	TH	04-25-85	TOTAL	1235	8:15	89 5:00 118
HOLLYRIDGE LOOP-WEST I/S- E/O HOLLYRIDGE DR-WEST I/S-	HW	WE	08-07-85	TOTAL	519	8:45	40 5:45 51
HOLLYRIDGE LOOP E/O HOLLYRIDGE DR-EAST I/S-	HW	WE	08-07-85	TOTAL	30	7:45	13 4:45 4
HOLLYWOOD BL AT ALEXANDRIA AV	HW	WE	01-30-85	TOTAL	25798	7:45	1858 5:15 1993
				EAST	12508	8:00	965 5:30 910
				WEST	13290	7:45	902 5:15 1087
HOLLYWOOD BL AT BRONSON AV	HW	FR	09-06-85	TOTAL	25271	*	MANUAL COUNT
				EAST	12551	9:00	761 5:00 1241
				WEST	12720	8:15	1120 4:15 910
HOLLYWOOD BL AT CAMINO PALMERO	WR	WE	06-26-85	TOTAL	22919	8:15	1539 5:15 1717
				EAST	12144	8:30	693 6:00 953
				WEST	10775	8:00	883 5:45 779
HOLLYWOOD BL AT CAMINO PALMERO	HW	MO	07-08-85	TOTAL	18842	*	MANUAL COUNT
				EAST	9677	8:45	671 5:00 918
				WEST	9165	8:00	783 5:00 722
HOLLYWOOD BL AT CURSON AV	HW	TH	09-26-85	TOTAL	29320	*	MANUAL COUNT
				EAST	12873	8:30	875 4:45 1226
				WEST	16447	8:00	1472 5:00 1170
HOLLYWOOD BL AT FAIRFAX AV	HW	TH	08-01-85	TOTAL	23943	8:00	1841 5:00 1508
				EAST	8627	8:30	628 5:45 604
				WEST	15316	8:00	1232 5:15 921
HOLLYWOOD BL AT FAIRFAX AV	HW	FR	08-02-85	TOTAL	20193	*	MANUAL COUNT
				EAST	5574	8:00	517 5:00 456
				WEST	14619	8:15	1341 3:45 979
HOLLYWOOD BL AT GARDNER ST	HW	TU	10-01-85	TOTAL	19135	*	MANUAL COUNT
				EAST	8852	8:00	630 5:00 916
				WEST	10283	8:00	1003 4:30 679
HOLLYWOOD BL AT HIGHLAND AV	HW	TU	02-05-85	TOTAL	21645	11:15	1855 11:30 2118
				EAST	5834	11:15	998 11:30 1209
				WEST	15811	8:00	1101 12:30 1045
HOLLYWOOD BL AT LA BREA AV	HW	TU	02-05-85	TOTAL	25024	8:15	1717 5:30 1817
				EAST	11455	8:30	733 4:30 821
				WEST	13569	8:15	993 5:30 1030

T-45

L O C A T I O N

VOLUME COUNT SUMMARY FROM 1/1/85 TO 12/31/85

PHYS. DESCR RG DY DATE DIR. VOLUME AM PEAK PM PEAK

HOLLYWOOD BL AT LYMAN PL	HW FR	04-19-85	TOTAL 13979 *	7:15	MANUAL COUNT	649
			EAST 6511	7:45	430	5:00
			WEST 7468		469	5:00
HOLLYWOOD BL AT MARTEL AV	HW TH	09-19-85	TOTAL 22896	8:15	1496	5:30
			EAST 13758	8:45	802	5:30
			WEST 9138	8:00	728	5:30
HOLLYWOOD BL AT MARTEL AV	HW TH	12-12-85	TOTAL 22153	8:00	1606	5:30
			EAST 11916	8:30	708	5:30
			WEST 10237	8:00	914	4:45
HOLLYWOOD BL AT NORMANDIE AV	HW WE	10-16-85	TOTAL 27128	7:45	1682	5:00
			EAST 13781	7:45	1015	5:00
			WEST 13347	11:15	763	5:15
HOLLYWOOD BL AT ORCHID AV	HW MO	09-23-85	TOTAL 27416	8:00	1651	5:15
			EAST 13864	11:15	801	5:00
			WEST 13552	8:00	1017	5:15
HOLLYWOOD BL AT POINSETTIA PL	HW WE	06-26-85	TOTAL 22530	8:00	1542	5:30
			EAST 11388	8:30	685	5:45
			WEST 11142	8:00	876	4:45
HOLLYWOOD BL AT POINSETTIA PL	HW FR	07-12-85	TOTAL 18207 *	8:15	MANUAL COUNT	749
			EAST 8039	8:15	601	5:00
			WEST 10168		878	5:00
HOLLYWOOD BL AT RODNEY DR-JOG NR LYMAN PL-	HW FR	04-05-85	TOTAL 12858 *	7:30	MANUAL COUNT	525
			EAST 5440	9:00	364	5:00
			WEST 7418		446	4:15
HOLLYWOOD BL E/O WESTERN AV	HW FR	06-07-85	TOTAL 32950	11:15	1689	5:15
			EAST 16561	11:15	841	4:45
			WEST 16389	7:30	953	5:30
HOLLYWOOD BL AT WESTERN AV	HW MO	06-10-85	TOTAL 31433	7:30	1935	4:00
			EAST 15044	7:30	982	4:00
			WEST 16389	7:30	953	5:30
HOLLYWOOD BL AT WILTON PL	HW TH	10-10-85	TOTAL 26655 *	7:45	MANUAL COUNT	1004
			EAST 11935	7:30	1005	5:00
			WEST 14720	7:30	1309	3:15
HOLLYWOOD FWY -N/B OFF- AT MELROSE AV	HW TH	05-23-85	TOTAL 15661	7:15	1214	5:15
			NORTH 13787	7:15	994	5:15
			SOUTH 1874	7:15	220	6:45
HOLLYWOOD FWY -S/B OFF- N/O CAHUENGA BL	HW TU	03-12-85	TOTAL 22125	7:00	1854	11:45
			ONE WAY STREET S/B			1337

T-45

L O C A T I O N

VOLUME COUNT SUMMARY FROM 1/ 1/85 TO 12/31/85

PHYS. DESCR RG DY DATE DIR. VOLUME AM PEAK PM PEAK

HOLLYWOOD FWY S/B OFF  
S/O CAHUENGA BL -WEST-

100-2200-20 HW FR 08-09-85 TOTAL 22490 7:45 1856 11:30 1310  
NON-DIR COUNT

HOLLYWOOD FWY S/B OFF  
S/O CAHUENGA BL -WEST-

100-0011-01 HW FR 08-09-85 TOTAL 12167 8:15 921 5:45 766  
ONE WAY STREET S/B

HOLLYWOOD FWY S/B OFF  
S/O CAHUENGA BL -WEST-

100-2200-20 HW SA 08-10-85 TOTAL 17296 11:15 1061 6:15 1177  
NON-DIR COUNT

HOLLYWOOD WY  
AT KESWICK ST --JOG NR LULL ST-

TOTAL 28091 \* MANUAL COUNT  
NORTH 13754 7:45 452 3:45 2122  
SOUTH 14337 7:00 2183 3:00 729

HOLLYWOOD WY  
AT KESWICK ST --JOG NR LULL ST-

TOTAL 30108 6:15 2840 3:30 6712  
EAST 16435 5:45 589 3:30 5952  
WEST 13673 6:30 2305 2:45 825

HOLLYWOOD HILLS RD  
AT SKYLINE DR

100-1212-11 HW MO 04-15-85 TOTAL 466 7:15 53 6:30 47  
EAST 79 11:15 13 11:30 14  
WEST 387 7:15 49 6:30 41

HOLT AV  
AT WHITWORTH DR

TOTAL 1097 \* MANUAL COUNT  
NORTH 580 8:15 54 4:15 48  
SOUTH 517 7:45 49 4:00 44

HOLT AV  
AT 18TH ST

A00-1820-11 WR TU 07-16-85 TOTAL 984 11:15 71 12:15 85  
NORTH 470 7:45 37 5:15 39  
SOUTH 514 9:30 55 12:15 50

HOMEWOOD AV  
AT VINE ST

TOTAL 937 \* MANUAL COUNT  
EAST 686 8:30 22 5:00 105  
WEST 251 7:30 19 5:00 38

HOMEWOOD AV  
W/O VINE ST

100-1515-11 HW WE 04-24-85 TOTAL 1818 11:15 139 12:15 180  
EAST 1019 11:15 82 12:15 104  
WEST 799 9:00 70 12:30 83

HONOLULU AV  
AT CL S/O FOOTHILL FWY N/B ON

D15-3550-23 EV TH 04-25-85 TOTAL 16688 7:15 1500 4:45 1626  
EAST 7370 7:15 975 5:45 486  
WEST 9318 7:00 532 4:45 1173

HOOPER AV -CTY-  
N/O SLAUSON AV -CTY-

C00-2020-12 SR TH 04-11-85 TOTAL 8217 6:45 665 4:15 871  
NORTH 4074 6:45 435 3:45 370  
SOUTH 4143 7:00 233 4:30 531

HOOPER AV  
AT WASHINGTON BL

TOTAL 9056 \* MANUAL COUNT  
NORTH 3922 7:00 446 3:00 320  
SOUTH 5134 7:00 256 4:00 605



T-45

L O C A T I O N

VOLUME COUNT SUMMARY

FROM 1/ 1/85 TO 12/31/85

PHYS. DESCR

RG DY

DATE

DIR. VOLUME

AM PEAK

PM PEAK

HOOVER ST  
AT ADAMS BL

C00-4040-33 SR TU 11-12-85

TOTAL 24966 7:30 1728 4:45 2262  
NORTH 10972 11:15 579 4:30 1022  
SOUTH 13994 7:30 1085 5:15 1279

HOOVER ST  
AT LEXINGTON AV

A00-1616-11 HW WE 03-13-85

TOTAL 2463 11:15 143 3:15 185  
NORTH 1198 11:15 69 4:00 98  
SOUTH 1265 11:15 74 3:00 116

HOOVER ST  
AT PICO BL

HW TU 01-20-85

TOTAL 25194 \* MANUAL COUNT  
NORTH 12899 7:30 874 4:30 1268  
SOUTH 12295 8:00 687 4:30 1192

HOOVER ST  
N/O SLAUSON AV

C00-2430-22 SR FR 04-12-85

TOTAL 14451 7:15 1205 4:30 1414  
NORTH 7052 7:15 837 4:15 521  
SOUTH 7399 7:30 385 4:45 929

HOOVER ST  
AT 3RD ST

300-1717-11 HW TH 11-14-85

TOTAL 2507 7:15 298 4:45 205  
NORTH 822 7:15 72 4:15 91  
SOUTH 1685 7:15 226 6:00 119

HOOVER ST  
AT 3RD ST

HW TH 12-05-85

TOTAL 1619 \* MANUAL COUNT  
NORTH 383 7:15 23 5:00 47  
SOUTH 1236 7:45 155 3:45 69

HOPE ST  
AT TEMPLE ST

CR WE 11-06-85

TOTAL 14513 \* MANUAL COUNT  
NORTH 8396 7:00 247 5:00 1156  
SOUTH 6117 8:15 843 3:15 248

HUBBARD ST  
AT ELDRIDGE AV

C00-3030-22 EV TU 09-03-85

TOTAL 7369 6:45 554 12:15 573  
NORTH 2618 11:15 251 12:15 354  
SOUTH 4751 7:00 497 6:00 363

HUBBARD ST  
AT FOOTHILL BL

300-3540-33 EV TU 09-03-85

TOTAL 19522 11:15 1225 5:00 1695  
NORTH 8364 11:15 554 5:15 761  
SOUTH 11158 11:15 671 4:45 960

HUBBARD ST  
S/O HERRICK AV

C00-4025-32 EV FR 08-30-85

TOTAL 17739 11:15 1208 5:00 1403  
NORTH 9118 11:15 604 5:00 755  
SOUTH 8621 10:30 609 5:15 650

HUBBARD ST  
N/O HUBBARD PL

C00-3535-22 EV TH 09-05-85

TOTAL 16264 7:15 1163 4:30 1401  
NORTH 5439 11:15 283 5:00 589  
SOUTH 10825 7:15 892 4:30 841

HUBBARD ST  
N/O LAUREL CANYON BL

C00-3030-22 EV WE 09-04-85

TOTAL 19891 7:15 1465 4:30 1692  
NORTH 9535 11:15 454 4:30 988  
SOUTH 10356 7:00 1045 5:00 708

HUBBARD ST  
N/O SHABLOW AV

C00-3035-22 EV WE 09-04-85

TOTAL 2554 7:00 195 4:45 256  
NORTH 1286 11:15 59 4:45 173  
SOUTH 1268 7:00 170 6:30 99

T-45

L O C A T I O N

FROM 1/ 1/85 TO 12/31/85

DIR. VOLUME AM PEAK PM PEAK

HUDSON AV-JOG NR SEWARD ST-  
N/O SUNSET BL

PHYS. DESCR RG DY DATE

TOTAL 3994 11:15 279 4:45 378  
NORTH 1748 9:30 132 2:00 166  
SOUTH 2246 11:15 174 3:00 224

HUGHES AV  
AT REGENT ST

WR MO 01-14-85

TOTAL 5748 \* MANUAL COUNT  
NORTH 2780 8:00 241 4:30 256  
SOUTH 2968 7:45 279 5:00 227

HUGHES AV  
AT TABOR ST

WR WE 04-17-85

TOTAL 6205 \* MANUAL COUNT  
NORTH 2906 8:00 271 5:00 247  
SOUTH 3299 7:45 232 5:00 339

HUGHES AV  
S/O VENICE BL

WR MO 04-22-85

TOTAL 8392 8:15 658 4:45 736  
NORTH 4353 8:15 354 3:30 430  
SOUTH 4039 7:15 336 5:00 344

HUGHES AV  
AT VENICE BL

WR TU 07-30-85

TOTAL 8398 7:45 699 4:45 787  
NORTH 5148 8:00 407 4:30 497  
SOUTH 3250 7:15 316 5:15 327

HUNTINGTON DR  
W/O EASTERN AV

CR WE 12-04-85

TOTAL 32442 7:30 3015 4:45 2984  
EAST 16486 11:15 831 4:45 2061  
WEST 15956 7:00 2227 4:15 959

HUNTINGTON DR -NORTH-  
AT PORTOLA AV-JOG NR TAMPICO AV-

CR FR 01-18-85

TOTAL 30871 \* MANUAL COUNT  
EAST 13782 7:45 691 4:45 1946  
WEST 17089 7:15 2316 4:45 1024

HUNTINGTON DR -NORTH-  
S/O TOPAZ ST

HW MO 05-06-85

TOTAL 27175 7:15 3099 4:30 2526  
NORTH 11676 11:15 516 4:30 1855  
SOUTH 15499 7:15 2709 2:15 776

HUNTINGTON DR -SOUTH-  
AT MINTO CT

CR TU 04-09-85

TOTAL 5389 11:15 314 4:30 627  
EAST 4857 11:15 285 4:45 588  
WEST 532 8:00 46 3:45 55

HUNTINGTON DR -SOUTH-  
E/O MINTO CT

CR TU 04-09-85

TOTAL 5212 11:15 312 4:30 621  
EAST 4680 11:15 283 4:45 580  
WEST 532 8:00 46 3:45 55

HUNTINGTON DR  
AT POPLAR BL

CR FR 09-13-85

TOTAL 27501 \* MANUAL COUNT  
EAST 13385 7:45 582 4:45 1813  
WEST 14116 7:30 2098 5:00 652

HUNTINGTON DR -SOUTH-  
S/O TOPAZ ST

HW FR 05-03-85

TOTAL 9924 11:15 628 3:15 1637  
NORTH 7518 11:15 506 3:15 1454  
SOUTH 2406 7:30 205 3:15 183

HUTTON DR  
E/O BENEDICT CANYON DR

WR TU 12-03-85

TOTAL 5312 8:00 535 5:45 428  
EAST 2540 8:15 115 5:30 318  
WEST 2772 8:00 423 2:30 154



L O C A T I O N

VOLUME COUNT SUMMARY FROM 1/ 1/85 TO 12/31/85

HUTTON DR NR OAK PASS RD  
AT DEEP CANYON DR

PHYS. DESCR B00-1016-11 HW TU 10-08-85  
DIR. VOLUME 3200 8:15 193 5:15 376  
EAST 2374 8:15 119 5:00 331  
WEST 826 7:15 98 2:00 68

HUXLEY ST  
AT LOS FELIZ BL

PHYS. DESCR HW FR 08-20-85  
DIR. VOLUME 274 \* MANUAL COUNT  
NORTH 162 7:30 25 5:00 8  
SOUTH 112 9:00 13 3:00 9

HYDE PARK BL  
AT 11TH AV

PHYS. DESCR 200-2020-11 SR WE 04-10-85  
DIR. VOLUME 8472 7:15 652 4:30 853  
EAST 4228 7:00 293 4:45 459  
WEST 4244 7:15 364 4:00 409

HYPERION AV  
AT ETRICK ST

PHYS. DESCR HW FR 03-29-85  
DIR. VOLUME 23489 \* MANUAL COUNT  
NORTH 10962 7:30 593 5:00 1397  
SOUTH 12527 7:30 1447 4:45 843

HYPERION AV  
AT ETRICK ST

PHYS. DESCR C00-4055-33 HW TH 05-09-85  
DIR. VOLUME 22352 7:30 1926 5:00 2060  
NORTH 10779 8:15 599 5:30 1292  
SOUTH 11573 7:30 1457 4:45 863

HYPERION AV  
N/O ETRICK ST

PHYS. DESCR C00-3024-22 HW TH 05-09-85  
DIR. VOLUME 22312 7:30 2188 5:00 2105  
NORTH 10936 7:30 765 5:15 1290  
SOUTH 11376 7:30 1423 4:45 863

HYPERION AV  
AT MONON ST

PHYS. DESCR HW FR 12-27-85  
DIR. VOLUME 22176 \* MANUAL COUNT  
NORTH 10694 7:30 475 4:30 1368  
SOUTH 11482 7:30 1061 4:30 1026

HYPERION AV  
AT SUNSET BL

PHYS. DESCR B00-1818-11 HW WE 03-13-85  
DIR. VOLUME 2109 7:15 172 3:45 170  
NORTH 885 7:00 56 3:45 92  
SOUTH 1224 7:30 121 5:45 88

IDAHO AV  
AT BARRINGTON AV

PHYS. DESCR B00-1820-11 WR TU 01-08-85  
DIR. VOLUME 2112 7:45 172 4:15 204  
EAST 1684 7:45 143 4:15 42  
WEST 428 10:00 44 11:45 40

IMPERIAL HWY  
AT AVALON BL

PHYS. DESCR D04-4040-44 SR FR 11-15-85  
DIR. VOLUME 37051 7:15 2748 4:30 3102  
EAST 18825 7:30 1248 4:30 1771  
WEST 18226 6:30 1568 4:30 1331

IMPERIAL HWY  
AT AVIATION BL

PHYS. DESCR C00-5045-44 WR WE 08-14-85  
DIR. VOLUME 53743 6:30 4407 3:15 4538  
EAST 25486 11:15 1855 3:30 3043  
WEST 28257 6:30 3515 1:00 1745

IMPERIAL HWY  
AT CENTRAL AV

PHYS. DESCR D04-4045-44 SR MO 11-18-85  
DIR. VOLUME 31515 7:15 2520 4:15 2653  
EAST 15314 7:30 1150 3:45 1409  
WEST 16201 6:30 1549 4:30 1277

IMPERIAL HWY  
AT DOUGLAS ST

PHYS. DESCR C00-4040-44 WR TU 08-06-85  
DIR. VOLUME 49289 7:00 4257 2:45 3777  
EAST 20292 11:15 1730 4:30 2297  
WEST 28997 6:30 3537 12:30 1799



T-45

L O C A T I O N

FROM 1/ 1/85 TO 12/31/85

VOLUME COUNT SUMMARY

PHYS. DESCR RG DY DATE DIR. VOLUME AM PEAK PM PEAK

IMPERIAL HWY  
AT MONA BL

C00-4545-44 SR TH 02-07-85  
TOTAL 29961 6:30 2530 4:15 2973  
EAST 15010 947 4:15 1789  
WEST 14951 1610 4:00 1207

IMPERIAL HWY  
E/O SEPULVEDA BL

G04-3043-34 SR WE 02-27-85  
TOTAL 36632 6:45 2559 2:45 2747  
EAST 18094 1616 12:45 1469  
WEST 18538 1433 4:30 1771

IMPERIAL HWY  
AT SEPULVEDA BL

C04-4041-44 WR TH 02-28-85  
TOTAL 36200 11:15 2602 4:45 2827  
EAST 16456 1434 2:45 1288  
WEST 19744 1592 4:45 1789

IMPERIAL HWY  
AT WILMINGTON AV

C00-4540-44 SR MO 11-18-85  
TOTAL 30184 7:15 2383 3:45 2604  
EAST 14818 891 3:45 1521  
WEST 15366 1531 4:30 1115

INDEPENDENCE AV  
AT DEVONSHIRE ST

A00-1717-11 WV TH 04-18-85  
TOTAL 2484 11:15 241 11:45 292  
NORTH 1338 195 2:45 195  
SOUTH 1146 147 11:45 188

INDEPENDENCE AV  
AT DEVONSHIRE ST

WV TU 04-30-85 \*  
TOTAL 1411 \* MANUAL COUNT 74  
NORTH 956 131 4:30 46  
SOUTH 455 32 3:00

INDEPENDENCE AV  
AT LEMARSH ST

WV MO 02-25-85 \*  
TOTAL 1806 \* MANUAL COUNT 92  
NORTH 942 113 3:00 59  
SOUTH 864 143 3:00

INDEPENDENCE AV  
AT NORDHOFF ST

A00-1818-12 WV TU 08-27-85  
TOTAL 2506 11:15 236 3:15 283  
NORTH 1534 145 11:30 162  
SOUTH 972 91 3:15 147

INDEPENDENCE AV  
AT VINTAGE ST

WV MO 02-25-85 \*  
TOTAL 1672 \* MANUAL COUNT 83  
NORTH 878 106 3:00 77  
SOUTH 794 138 3:00

INDEPENDENCE AV  
AT VINTAGE ST

A00-1620-11 WV MO 03-04-85  
TOTAL 1627 7:00 215 2:15 187  
NORTH 980 121 2:15 119  
SOUTH 647 95 2:00 71

INDIANA ST  
AT 3RD ST

CR TH 01-10-85 \*  
TOTAL 9026 \* MANUAL COUNT 578  
NORTH 5473 305 5:00 337  
SOUTH 3553 234 4:15

INDIANA ST  
AT 3RD ST

B00-1818-11 CR FR 01-11-85  
TOTAL 10048 11:15 588 4:15 968  
NORTH 5332 394 4:00 563  
SOUTH 4716 286 4:15 420

INDIANAPOLIS ST  
AT MCLAUGHLIN AV

B00-1818-11 WR MO 08-12-85  
TOTAL 1281 7:30 119 1:30 103  
EAST 581 61 1:15 47  
WEST 700 58 5:45 64

T-45

L O C A T I O N

INGLEWOOD BL  
N/O CULVER DR -N/B-JOG NR MCDONALD

FROM 1/ 1/85 TO 12/31/85

INGLEWOOD BL  
S/O VENICE BL

C00-3030-22 WR FR 03-15-85

TOTAL 12495 995 4:45 1283  
NORTH 6407 489 4:45 722  
SOUTH 6088 506 4:45 561

INGLEWOOD BL  
AT VENICE BL

B00-2020-11 WR FR 04-19-85

TOTAL 8419 572 5:00 840  
NORTH 3932 289 5:30 372  
SOUTH 4487 283 4:45 481

INGOMAR ST  
AT LINDLEY AV

B01-1818-11 WR WE 07-24-85

TOTAL 5878 449 3:15 539  
NORTH 3630 317 3:00 367  
SOUTH 2248 173 4:30 246

INGOMAR ST  
AT LINDLEY AV

A00-1818-11 WV TH 01-03-85

TOTAL 670 48 5:45 74  
EAST 229 24 5:30 17  
WEST 441 33 5:45 59

ISABEL ST  
AT LOOSMORE ST

A00-1816-11 CR WE 12-18-85

TOTAL 1106 91 5:00 121  
EAST 688 55 5:00 73  
WEST 418 40 5:00 48

ISIS AV  
AT 96TH ST

A00-1717-11 WR FR 10-18-85

TOTAL 852 34 3:30 39  
NORTH 387 34 3:30 39  
SOUTH 465 37 3:30 50

ITASCA ST  
E/O BADEN AV

A00-1717-11 WV MO 02-04-85

TOTAL 271 24 2:15 36  
EAST 126 11 2:30 17  
WEST 145 17 2:15 21

IVAR AV  
AT DE LONGPRE AV

C00-1818-11 HW WE 12-11-85

TOTAL 3656 259 5:15 477  
NORTH 2274 152 5:15 293  
SOUTH 1382 93 5:30 188

JACON WY  
N/O LACHMAN LN

A00-1717-11 WR WE 06-12-85

TOTAL 1566 182 2:30 127  
NORTH 790 81 5:45 89  
SOUTH 776 102 2:15 59

JAMIESON AV  
AT VALERIO ST

A00-1717-11 WV TU 05-14-85

TOTAL 384 13 4:00 25  
NORTH 171 13 4:00 25  
SOUTH 213 17 3:30 22

JASMINE AV  
AT REGENT ST

WR FR 07-19-85

TOTAL 1562 61 5:00 141  
EAST 806 40 5:00 72  
WEST 756 61 5:00 72

JEFFERSON BL  
AT ARLINGTON AV

C00-3020-22 CR WE 01-09-85

TOTAL 15795 1346 4:45 1518  
EAST 7904 820 4:15 697  
WEST 7891 528 5:00 846

T-45

L O C A T I O N

VOLUME COUNT SUMMARY FROM 1/ 1/85 TO 12/31/85

PHYS. DESCR RG DY DATE DIR. VOLUME AM PEAK PM PEAK

JEFFERSON BL  
E/O INGLEWOOD BL

D04-3540-23 SR TH 12-05-85 TOTAL 24531 7:45 1625 4:30  
EAST 13376 11:15 849 4:45  
WEST 11155 7:45 734 4:30

JEFFERSON BL  
AT LA CIENEGA BL

C00-3540-33 WR WE 03-06-85 TOTAL 18597 7:15 1849 4:30  
EAST 9953 7:30 882 4:30  
WEST 8644 7:15 1010 5:00

JEFFERSON BL  
E/O LA CIENEGA BL

C00-3045-23 HW WE 04-10-85 TOTAL 16107 7:15 1554 4:45  
EAST 7235 7:45 628 3:45  
WEST 8872 7:15 1001 5:00

JEFFERSON BL  
E/O SAN DIEGO FWY

G14-3043-34 WR MO 04-01-85 TOTAL 30728 11:15 2272 12:00  
EAST 12471 11:15 1036 4:30  
WEST 18257 11:15 1236 12:30

JEFFERSON BL  
E/O WESTERN AV

C00-3043-23 HW TU 06-18-85 TOTAL 16851 7:45 1177 4:30  
EAST 8545 7:45 719 4:15  
WEST 8306 11:15 474 4:45

JEFFERSON BL  
AT WESTERN AV

C00-3540-33 HW TU 06-18-85 TOTAL 16083 7:30 1115 4:30  
EAST 7777 7:30 641 4:00  
WEST 8306 11:15 474 4:45

JIMENEZ ST  
E/O ORCAS AV

A00-1111-11 EV TU 02-26-85 TOTAL 626 7:15 65 5:15  
EAST 240 7:15 22 5:15  
WEST 386 7:15 43 5:45

JOLETTE AV  
AT SESNON BL

B00-2030-11 WV FR 01-25-85 TOTAL 1057 7:45 95 2:30  
NORTH 584 7:45 39 5:45  
SOUTH 473 7:45 56 2:30

JOLETTE AV  
AT SESNON BL

WV TU 06-11-85 TOTAL 1176 \* MANUAL COUNT  
NORTH 587 7:45 35 4:30  
SOUTH 589 7:30 57 3:00

JORDAN AV  
AT DUPONT ST

WV TH 01-31-85 TOTAL 1482 \* MANUAL COUNT  
NORTH 806 7:15 74 5:00  
SOUTH 676 7:30 56 4:30

JORDAN AV  
AT DUPONT ST

WV TH 03-07-85 TOTAL 1591 7:15 147 4:45  
NORTH 874 7:15 91 4:45  
SOUTH 717 7:15 56 4:30

KELTON AV  
AT OHIO AV

WR TU 12-10-85 TOTAL 2826 \* MANUAL COUNT  
NORTH 253 8:15 23 3:00  
SOUTH 2573 8:30 130 5:00

KELTON AV  
AT WILKINS AV

WR TH 08-09-85 TOTAL 4678 \* MANUAL COUNT  
NORTH 2293 7:45 276 4:45  
SOUTH 2385 8:30 113 5:00



T-45

VOLUME COUNT SUMMARY

FROM 1/ 1/85 TO 12/31/85

L O C A T I O N

PHYS. DESC

RG DY

DATE

DIR. VOLUME

AM PEAK

PM PEAK

KELVIN AV  
AT KITTRIDGE ST

WV FR 12-27-85

TOTAL 354 \*  
NORTH 89  
SOUTH 265

MANUAL COUNT  
9 4:45  
25 5:00

KELVIN AV  
AT WELLS DR

WV TU 01-15-85

TOTAL 954  
NORTH 372  
SOUTH 582

MANUAL COUNT  
82 4:15  
35 3:30  
49 4:15

KENMORE AV  
AT 1ST ST

HW FR 02-01-85

TOTAL 4328  
NORTH 2888  
SOUTH 1440

MANUAL COUNT  
286 4:45  
177 4:45  
136 4:45

KENTER AV  
AT BONHILL RD

WR WE 08-12-85

TOTAL 6407 \*  
NORTH 3294  
SOUTH 3113

MANUAL COUNT  
271 5:00  
312 3:15

KENTER AV  
AT BUNDY DR

WR MO 01-28-85

TOTAL 12391 \*  
NORTH 7214  
SOUTH 5177

MANUAL COUNT  
513 5:00  
503 3:15

KENTER AV  
AT BUNDY DR

WR WE 06-19-85

TOTAL 13662  
NORTH 8218  
SOUTH 5444

MANUAL COUNT  
877 5:15  
504 5:15  
450 5:00

KENTER AV  
AT HANLEY AV -I/S NR HANLEY PL-

WR WE 08-14-85

TOTAL 469 \*  
NORTH 246  
SOUTH 223

MANUAL COUNT  
14 5:00  
26 5:00

KENTER AV  
AT HOMEWOOD RD NR LEONARD RD

WR WE 08-14-85

TOTAL 1937 \*  
NORTH 885  
SOUTH 1052

MANUAL COUNT  
52 4:15  
109 3:00

KENTER AV  
AT SUNSET BL

WR MO 03-25-85

TOTAL 10363  
NORTH 5145  
SOUTH 5218

MANUAL COUNT  
859 5:15  
313 5:30  
570 2:00

KENTER AV  
AT TIGERTAIL RD

WR MO 08-12-85

TOTAL 8546 \*  
NORTH 4782  
SOUTH 3764

MANUAL COUNT  
340 5:00  
383 3:30

KENYON AV  
AT LOUISE AV -MAR VISTA-

WR MO 07-29-85

TOTAL 859 \*  
NORTH 354  
SOUTH 505

MANUAL COUNT  
31 4:00  
22 4:15

KESTER AV  
AT HART ST

EV WE 05-15-85

TOTAL 20501 \*  
NORTH 10114  
SOUTH 10387

MANUAL COUNT  
650 5:00  
1153 4:30

KESTER AV  
AT MAGNOLIA BL

EV FR 06-21-85

TOTAL 18029  
NORTH 8718  
SOUTH 9311

MANUAL COUNT  
1481 4:30  
489 4:45  
1037 4:30

T-45

L O C A T I O N

VOLUME COUNT SUMMARY

FROM 1/ 1/85 TO 12/31/85

PHYS. DESCR RG DY DATE DIR. VOLUME AM PEAK PM PEAK

KESTER AV  
AT MAGNOLIA BL

EV WE 07-03-85

TOTAL 17027 \*  
NORTH 6591 8:00  
SOUTH 10436 7:45

MANUAL COUNT  
393 5:00  
1083 4:30

775  
749

KESTER AV  
S/O SHERMAN WY

EV TH 11-14-85

TOTAL 19247  
NORTH 10400 11:15  
SOUTH 8847 7:45

MANUAL COUNT  
1523 5:00  
634 5:00  
882 4:15

1933  
1207  
789

KESTER AV  
N/O VALLEY VISTA BL

EV FR 07-19-85

TOTAL 1687  
NORTH 875 8:15  
SOUTH 812 7:30

MANUAL COUNT  
241 5:15  
85 5:15  
179 1:15

140  
94  
62

KESWICK ST -JOG NR LULL ST-  
AT HOLLYWOOD WY

EV TU 09-24-85

TOTAL 1134 \*  
EAST 932 8:00  
WEST 202 8:30

MANUAL COUNT  
83 5:00  
11 3:30

71  
30

KESWICK ST -JOG NR LULL ST-  
AT HOLLYWOOD WY

EV TH 11-14-85

TOTAL 2259  
NORTH 535 6:30  
SOUTH 1724 8:15

MANUAL COUNT  
142 5:00  
77 5:00  
89 1:30

208  
95  
164

KILLION ST  
AT LINDLEY AV

WV TU 03-19-85

TOTAL 5925  
EAST 2467 7:30  
WEST 3458 11:15

MANUAL COUNT  
438 4:45  
157 4:45  
336 4:45

605  
319  
286

KINBROOK ST  
AT POLK ST

EV TU 05-21-85

TOTAL 2870  
EAST 853 7:30  
WEST 2017 7:15

MANUAL COUNT  
348 5:30  
85 5:15  
268 7:30

211  
77  
152

KINGS RD  
N/O 3RD ST

HW MO 03-04-85

TOTAL 1126  
NORTH 505 10:15  
SOUTH 621 8:00

MANUAL COUNT  
103 1:45  
40 5:15  
65 2:15

111  
54  
64

KINGSBURY ST  
AT YARMOUTH AV

WV TH 07-11-85

TOTAL 688 \*  
EAST 352 8:00  
WEST 336 8:15

MANUAL COUNT  
25 4:45  
24 4:00

39  
39

KINGSLEY DR  
AT 8TH ST

HW FR 04-26-85

TOTAL 2063 \*  
NORTH 820 8:30  
SOUTH 1243 8:15

MANUAL COUNT  
51 5:00  
66 4:30

84  
152

KINGSLEY DR  
AT 8TH ST

CR TU 05-07-85

TOTAL 3410  
NORTH 1060 11:15  
SOUTH 2350 10:15

MANUAL COUNT  
228 5:15  
74 6:45  
164 5:15

343  
83  
273

KINROSS AV  
AT GAYLEY AV

WR TH 07-25-85

TOTAL 10083  
EAST 1810 11:15  
WEST 8273 10:30

MANUAL COUNT  
502 9:45  
101 9:30  
409 9:00

831  
154  
685

KINZIE ST  
AT CHICOPEE AV

WV MO 02-25-85

TOTAL 258  
EAST 62 7:30  
WEST 196 7:15

MANUAL COUNT  
24 3:00  
7 5:30  
17 2:30

27  
10  
25

T-45

L O C A T I O N

VOLUME COUNT SUMMARY

FROM 1/ 1/85 TO 12/31/85

PHYS. DESCR RG DY DATE DIR. VOLUME AM PEAK PM PEAK

KINZIE ST  
AT CHICOPEE AV

WV TH 02-28-85  
TOTAL 224 \*  
EAST 86 7:45  
WEST 138 7:30  
MANUAL COUNT  
10 5:00  
16 5:00

KIRKCOLM LN  
S/O MUIRKIRK DR

WV FR 02-22-85  
TOTAL 817  
NORTH 368 7:15  
SOUTH 449 7:15  
MANUAL COUNT  
99 5:30  
30 2:45  
69 6:00

KISMET AV  
W/O POLK ST

EV TH 05-23-85  
TOTAL 975  
EAST 610 7:15  
WEST 365 8:30  
MANUAL COUNT  
76 6:15  
61 3:15  
21 4:30

KITTRIDGE ST  
AT BEEMAN AV

EV WE 12-04-85  
TOTAL 901 \*  
EAST 439 7:45  
WEST 462 7:30  
MANUAL COUNT  
31 3:15  
32 5:00

KITTRIDGE ST  
AT HAMLIN ST

WV TH 05-16-85  
TOTAL 819 \*  
EAST 427 8:00  
WEST 392 7:15  
MANUAL COUNT  
21 5:00  
41 5:00

KITTRIDGE ST  
AT KELVIN AV

WV FR 12-27-85  
TOTAL 1125 \*  
EAST 594 9:00  
WEST 531 7:45  
MANUAL COUNT  
20 4:00  
48 4:45

KITTRIDGE ST  
AT RESEDA BL

WV MO 08-19-85  
TOTAL 1465 \*  
EAST 159 9:00  
WEST 1306 9:00  
MANUAL COUNT  
14 3:00  
88 4:00

KITTRIDGE ST  
AT RIVERTON AV

EV MO 02-11-85  
TOTAL 700  
EAST 500 11:15  
WEST 200 7:30  
MANUAL COUNT  
41 4:45  
31 4:45  
21 12:00

KITTRIDGE ST  
AT VARIEL AV

WV WE 05-08-85  
TOTAL 1841 \*  
EAST 695 8:00  
WEST 1146 7:45  
MANUAL COUNT  
71 4:45  
157 3:30

KLING ST -JOG NR BLIX ST-  
AT LANKERSHIM BL

EV FR 06-07-85  
TOTAL 805 \*  
EAST 249 8:30  
WEST 556 8:45  
MANUAL COUNT  
13 3:45  
55 4:30

KNAPP ST  
W/O DE SOTO AV

WV FR 08-23-85  
TOTAL 2363  
EAST 1035 5:45  
WEST 1328 11:15  
MANUAL COUNT  
218 3:30  
105 3:30  
201 12:15

KNOLLWOOD DR  
AT PINERIDGE DR

WV TH 06-27-85  
TOTAL 453 \*  
NORTH 235 8:15  
SOUTH 218 8:15  
MANUAL COUNT  
25 5:00  
28 3:00

LA BARCA DR  
E/O VANALDEN AV

WV MO 03-25-85  
TOTAL 1613  
EAST 663 7:15  
WEST 950 11:15  
MANUAL COUNT  
142 3:00  
36 5:00  
125 3:00



## L O C A T I O N

VOLUME COUNT SUMMARY FROM 1/ 1/85 TO 12/31/85

PHYS. DESCR	RG DY	DATE	DIR.	VOLUME	AM PEAK	PM PEAK
LA BREA AV AT ADAMS BL	C00-4040-44	HW TH 04-18-85	TOTAL	52933	7:15	3865
			NORTH	24959	7:45	2199
			SOUTH	27974	7:15	1787
LA BREA AV S/O BEVERLY BL	300-4233-43	HW TH 03-21-85	TOTAL	37546	7:45	2889
			NORTH	17147	8:15	1269
			SOUTH	20399	7:30	1676
LA BREA AV AT CLINTON ST	300-4040-44	HW MO 11-04-85	TOTAL	42075	11:15	2757
			NORTH	19580	11:15	1199
			SOUTH	22495	8:15	1598
LA BREA AV S/O COLISEUM ST	G10-4030-43	SR MO 12-09-85	TOTAL	43786	7:00	3801
			NORTH	22162	7:15	2150
			SOUTH	21624	7:00	1689
LA BREA AV AT COLISEUM ST	G10-4040-44	SR MO 12-09-85	TOTAL	44417	7:15	3724
			NORTH	22162	7:15	2150
			SOUTH	22255	7:30	1577
LA BREA AV AT DOCKWEILER ST	HW WE 03-13-85		TOTAL	52696		
			NORTH	26181	8:00	2166
			SOUTH	26515	7:15	1879
LA BREA AV AT DOCKWEILER ST	G06-3030-33	HW WE 04-10-85	TOTAL	56623	7:00	3844
			NORTH	29320	7:00	2108
			SOUTH	27303	7:45	1899
LA BREA AV S/O DON LORENZO DR	504-3040-34	SR WE 12-04-85	TOTAL	49163	7:30	3852
			NORTH	24552	7:30	2113
			SOUTH	24611	6:45	1897
LA BREA AV AT DON LORENZO DR	504-3030-33	SR WE 12-04-85	TOTAL	48542	7:30	3727
			NORTH	24552	7:30	2113
			SOUTH	23990	7:30	1614
LA BREA AV AT HOLLYWOOD BL	C00-3737-33	HW TU 02-05-85	TOTAL	32179	8:15	2014
			NORTH	18698	11:15	1055
			SOUTH	13481	8:15	1134
LA BREA AV AT MELROSE AV	300-4040-44	HW TH 02-14-85	TOTAL	36791	8:15	2703
			NORTH	20205	11:15	1372
			SOUTH	16586	8:00	1561
LA BREA AV AT OLYMPIC BL	G04-4040-44	HW TU 04-09-85	TOTAL	42838	8:00	3111
			NORTH	20604	8:00	1555
			SOUTH	22234	7:30	1564
LA BREA AV AT PICKFORD ST	300-4040-44	HW MO 11-04-85	TOTAL	46904	7:30	3385
			NORTH	21404	8:00	1712
			SOUTH	25500	7:30	1758

\* MANUAL COUNT

L O C A T I O N

VOLUME COUNT SUMMARY

FROM 1/ 1/85 TO 12/31/85

LOC AT I O N	PHYS. DESCR	RG	DY	DATE	DIR.	VOLUME	AM PEAK	PM PEAK		
LA BREA AV AT PICO BL	C00-4540-44	HW	TH	07-25-85	TOTAL	47843	*	MANUAL COUNT		
					NORTH	24362	8:00	2053	4:15	1823
					SOUTH	23481	7:30	1799	5:00	1955
LA BREA AV AT VENICE BL	G04-4030-43	SR	TH	12-05-85	TOTAL	64261	8:00	4434	4:45	4532
					NORTH	35984	8:00	2674	5:30	2387
					SOUTH	28277	7:00	1883	4:45	2258
LA BREA AV AT VERONICA ST	G04-4030-43	SR	TH	12-05-85	TOTAL	44517	7:30	3558	5:15	4013
					NORTH	24647	7:30	2138	5:15	2184
					SOUTH	19870	7:00	1468	5:15	1829
LA BREA AV S/O VERONICA ST	G04-4030-43	SR	TH	12-05-85	TOTAL	48257	7:30	3799	5:00	4207
					NORTH	24647	7:30	2138	5:15	2184
					SOUTH	23610	7:00	1705	5:00	2045
LA BREA AV AT WASHINGTON BL	C00-4342-44	WR	TU	03-26-85	TOTAL	54856	7:45	3563	4:45	3922
					NORTH	27826	8:15	1950	4:45	1885
					SOUTH	27030	7:15	1708	4:45	2037
LA BREA AV S/O 21ST ST	C00-4030-43	HW	WE	05-15-85	TOTAL	52892	8:00	3616	5:15	3682
					NORTH	26516	8:00	1835	4:45	1983
					SOUTH	26376	8:00	1781	5:45	1825
LA BREA AV N/O 63RD ST	C00-4030-32	WR	FR	03-08-85	TOTAL	32453	7:30	2180	5:00	2841
					NORTH	16366	7:30	1061	5:00	1483
					SOUTH	16087	7:15	1130	4:30	1365
LA CIENEGA BL S/O BEVERLY BL	C00-4035-43	HW	TH	04-18-85	TOTAL	45184	11:15	2685	4:45	3075
					NORTH	23226	11:15	1421	5:30	1798
					SOUTH	21958	8:00	1424	4:30	1362
LA CIENEGA BL AT CADILLAC AV	C00-4545-44	WR	TH	02-28-85	TOTAL	53734	*	MANUAL COUNT		
					NORTH	23807	8:15	1924	5:00	2091
					SOUTH	29927	8:00	2426	5:00	2534
LA CIENEGA BL AT CADILLAC AV	C00-4645-44	WR	TU	03-26-85	TOTAL	60916	7:45	4785	5:15	4366
					NORTH	27543	8:00	2372	5:15	2009
					SOUTH	33373	7:45	2542	5:00	2361
LA CIENEGA BL AT CADILLAC AV	G06-4535-43	WR	MO	08-05-85	TOTAL	59813	8:00	4096	4:45	4458
					NORTH	27450	8:00	2269	4:45	1977
					SOUTH	32363	7:30	2004	4:45	2481
LA CIENEGA BL AT CENTINELA AV	G08-5252-44	WR	TU	03-05-85	TOTAL	57235	7:30	4644	4:15	4409
					NORTH	32868	7:15	2628	4:00	2816
					SOUTH	24367	7:45	2069	5:00	1732
LA CIENEGA BL AT CENTINELA AV	G08-5252-44	WR	FR	08-09-85	TOTAL	57805	7:15	4510	5:00	4312
					NORTH	27266	7:45	2087	4:30	2309
					SOUTH	30539	7:00	2512	5:15	2139



T-45

L O C A T I O N

FROM 1/ 1/85 TO 12/31/85

VOLUME COUNT SUMMARY

PHYS. DESCR RG DY DATE DIR. VOLUME AM PEAK PM PEAK

PHYS. DESCR	RG	DY	DATE	DIR.	VOLUME	AM PEAK	PM PEAK
LA CIENEGA BL AT CENTURY BL	G04-4040-44	WR	WE	08-07-85	TOTAL 39052 NORTH 12454 SOUTH 26598	11:15 2328 11:15 798 10:30 1568	3:30 3172 3:30 1408 4:45 1932
LA CIENEGA BL AT DAVID AV		WR	TU	01-15-85	TOTAL 62046 NORTH 27882 SOUTH 34164	* 8:00 248 7:45 2364	MANUAL COUNT 5:00 2209 5:00 2948
LA CIENEGA BL AT FAIRVIEW BL	G12-4545-34	WR	TU	03-05-85	TOTAL 76948 NORTH 34493 SOUTH 42455	7:15 6249 7:45 2898 6:45 3633	5:15 6201 4:00 2842 5:15 3459
LA CIENEGA BL N/O FAIRVIEW BL	G08-4045-34	WR	FR	03-08-85	TOTAL 79014 NORTH 34147 SOUTH 44867	7:45 6212 7:45 2723 7:15 3806	5:15 6332 4:00 2842 5:15 3605
LA CIENEGA BL AT FAIRVIEW BL		WR	WE	04-17-85	TOTAL 37770 NORTH 19227 SOUTH 18543	* 8:00 1521 7:00 1594	MANUAL COUNT 4:30 1504 3:00 1381
LA CIENEGA BL AT FAIRVIEW BL	G15-4040-34	WR	TH	08-08-85	TOTAL 53771 NORTH 33911 SOUTH 19860	7:15 5210 7:45 2523 7:00 2992	4:30 4119 4:30 2857 5:00 1285
LA CIENEGA BL AT JEFFERSON BL	C00-4550-45	WR	WE	03-06-85	TOTAL 66500 NORTH 32778 SOUTH 33722	7:30 5266 7:30 2660 7:15 2635	3:45 5215 5:15 2522 3:45 2838
LA CIENEGA BL --COUNTY-- AT MELROSE AV --COUNTY--	C00-4042-44	HW	MO	10-07-85	TOTAL 34720 NORTH 17420 SOUTH 17300	11:15 1989 11:15 898 8:15 1327	6:00 2829 6:00 1736 5:30 1121
LA CIENEGA BL --COUNTY-- AT MELROSE AV --COUNTY--		HW	TU	11-07-85	TOTAL 29362 NORTH 13653 SOUTH 15709	* 8:45 997 7:45 1229	MANUAL COUNT 5:00 1243 3:45 1262
LA CIENEGA BL AT OAKWOOD AV --CENTRAL--	G10-3040-23	HW	WE	04-03-85	TOTAL 43735 NORTH 21133 SOUTH 22602	11:15 2519 11:15 1232 8:00 1546	5:00 3100 5:00 1739 12:15 1516
LA CIENEGA BL AT PICO BL	C00-4544-44	WR	TU	08-06-85	TOTAL 55778 NORTH 30129 SOUTH 25649	11:15 3544 7:30 2112 11:15 1498	5:00 4045 5:00 2150 5:00 1895
LA CIENEGA BL AT PICO BL		WR	FR	10-18-85	TOTAL 43622 NORTH 24357 SOUTH 19265	* 8:30 1955 7:30 1212	MANUAL COUNT 4:30 1883 5:00 1826
LA CIENEGA BL AT ROSEWOOD AV --HWOOD	C00-4040-33	HW	WE	04-03-85	TOTAL 42348 NORTH 21491 SOUTH 20857	11:15 2541 11:15 1242 8:15 1417	5:15 2918 5:15 1697 12:15 1386



L O C A T I O N

VOLUME COUNT SUMMARY FROM 1/ 1/85 TO 12/31/85

LOC	PHYS. DESCR	RG	DY	DATE	DIR.	VOLUME	AM PEAK	PM PEAK
LA CIENEGA BL AT ROSEWOOD AV -HWOOD	C00-4040-33	HW	TH	04-18-85	TOTAL	40379	8:00	2355
					NORTH	21632	11:15	1143
					SOUTH	18747	7:30	1458
LA CIENEGA BL S/O VENICE BL	G04-4030-43	WR	TH	04-25-85	TOTAL	39474	7:45	3011
					NORTH	18434	7:45	1701
					SOUTH	21040	7:00	1480
LA CIENEGA BL S/O VENICE BL	C03-4233-43	HW	MO	05-13-85	TOTAL	39365	7:30	3043
					NORTH	18259	7:45	1658
					SOUTH	21106	7:30	1434
LA CIENEGA BL AT WILLOUGHBY AV	D08-2838-23	HW	FR	08-02-85	TOTAL	33623	11:15	1998
					NORTH	15769	11:15	888
					SOUTH	17854	11:15	1110
LA CIENEGA BL AT WILLOUGHBY AV		HW	FR	08-23-85	TOTAL	27174	*	MANUAL COUNT
					NORTH	13145	8:45	711
					SOUTH	14029	8:15	1139
LA CIENEGA BL AT 3RD ST	300-4045-44	HW	TU	05-28-85	TOTAL	44068	11:15	2798
					NORTH	20623	11:15	1508
					SOUTH	23445	8:00	1418
LA CIENEGA BL AT 18TH ST	C00-4343-44	WR	TH	08-29-85	TOTAL	60865	8:00	3901
					NORTH	30859	8:00	2238
					SOUTH	30006	10:45	1773
LAGOON AV AT LOMITA BL		SR	FR	06-14-85	TOTAL	756	*	MANUAL COUNT
					NORTH	218	7:00	40
					SOUTH	538	8:00	51
LA GRANGE AV AT BARRINGTON AV		WR	WE	09-04-85	TOTAL	1345	*	MANUAL COUNT
					EAST	864	9:00	48
					WEST	481	8:15	34
LA GRANGE AV E/O BUNDY DR	A00-2020-11	WR	TU	01-08-85	TOTAL	3392	11:15	219
					EAST	1770	7:30	137
					WEST	1622	11:15	113
LA GRANGE AV AT SEPULVEDA BL		WR	MO	04-01-85	TOTAL	1040	*	MANUAL COUNT
					EAST	594	9:00	26
					WEST	446	8:00	41
LA GRANGE AV AT STONER AV		WR	MO	09-30-85	TOTAL	1877	*	MANUAL COUNT
					EAST	1109	8:30	56
					WEST	768	7:45	68
LA JOLLA AV AT WILLOUGHBY AV	A00-1414-11	HW	TU	06-25-85	TOTAL	1000	10:15	68
					NORTH	419	9:30	24
					SOUTH	581	10:00	46

L O C A T I O N

VOLUME COUNT SUMMARY FROM 1/ 1/85 TO 12/31/85

PHYS. DESCR RG DY DATE DIR. VOLUME AM PEAK PM PEAK

LA JOLLA AV  
AT 4TH ST  
A00-1818-11 HW MO 04-22-85 TOTAL 1715 11:15 138 5:00 165  
NORTH 1018 11:15 92 11:30 99  
SOUTH 697 8:15 71 5:00 69

LAKE HOLLYWOOD DR -EAST I/S  
E/O WONDER VIEW DR  
C00-1414-11 HW WE 04-03-85 TOTAL 1517 8:45 120 4:45 145  
EAST 699 8:15 53 5:15 80  
WEST 818 9:00 79 5:45 76

LAKESIDE ST  
AT TELFAIR AV  
EV FR 05-10-85 \* TOTAL 239 \* MANUAL COUNT  
EAST 63 8:00 8 3:00 8  
WEST 176 7:30 17 4:30 22

LAKME AV  
AT Q ST  
B00-1818-11 SR WE 05-22-85 TOTAL 2272 7:15 238 12:00 231  
NORTH 1614 11:15 115 12:00 194  
SOUTH 658 7:00 84 6:00 74

LANARK ST -VALLEY-  
AT HAZELTINE AV  
C00-1717-11 EV WE 08-14-85 TOTAL 3362 7:15 284 4:30 406  
EAST 808 7:30 62 4:30 80  
WEST 2554 7:15 229 4:30 326

LANARK ST -VALLEY-  
AT LANGDON AV  
EV WE 05-01-85 \* TOTAL 5301 \* MANUAL COUNT  
EAST 2801 7:15 445 4:15 202  
WEST 2500 7:15 161 4:30 270

LANARK ST -VALLEY-  
AT VAN NUYS BL  
EV WE 09-11-85 \* TOTAL 6939 \* MANUAL COUNT  
EAST 2937 7:30 177 4:15 349  
WEST 4002 7:30 454 4:45 335

LANARK ST -VALLEY-  
AT WOODMAN AV  
C00-1717-11 EV WE 08-14-85 TOTAL 5935 7:30 419 4:30 745  
EAST 2860 7:30 228 4:30 292  
WEST 3075 7:45 196 4:30 453

LANARK ST -VALLEY-  
AT YOLANDA AV  
WV MO 06-24-85 \* TOTAL 652 \* MANUAL COUNT  
EAST 284 7:30 21 4:30 31  
WEST 368 7:30 29 5:00 37

LANDFAIR AV  
AT STRATHMORE DR  
WR TU 12-10-85 \* TOTAL 1578 \* MANUAL COUNT  
NORTH 575 7:00 48 4:30 66  
SOUTH 1003 7:15 83 5:00 119

LANGDON AV  
AT DEVONSHIRE ST  
EV WE 03-13-85 \* TOTAL 2187 \* MANUAL COUNT  
NORTH 1294 9:00 79 4:15 123  
SOUTH 893 8:15 61 4:45 96

LANGDON AV  
AT LANARK ST -VALLEY-  
EV WE 05-01-85 \* TOTAL 2111 \* MANUAL COUNT  
NORTH 582 7:45 55 4:15 62  
SOUTH 1529 7:15 62 3:30 125

LANGDON AV  
AT LASSEN ST  
EV MO 05-20-85 \* TOTAL 800 \* MANUAL COUNT  
NORTH 420 7:30 38 3:30 44  
SOUTH 380 7:15 44 4:15 34

L O C A T I O N

VOLUME COUNT SUMMARY

FROM 1/ 1/85 TO 12/31/85

LOC AT I O N	PHYS. DESCR	RG DY	DATE	DIR.	VOLUME	AM PEAK	PM PEAK
LANKERSHIM BL AT BLIX ST	TOTAL	WR TU	05-28-85		17756 *		
	NORTH				8514	9:00	5:00
	SOUTH				9242	7:45	3:00
LANKERSHIM BL AT BLUFFSIDE DR	TOTAL	EV TU	01-22-85		33319	8:00	5:00
	NORTH				15971	11:15	5:15
	SOUTH				17348	8:00	1:30
LANKERSHIM BL AT KLING ST --JOG NR BLIX ST--	TOTAL	EV FR	06-07-85		21979 *		
	NORTH				11148	8:00	5:00
	SOUTH				10831	8:00	4:45
LANKERSHIM BL AT MAGNOLIA BL	TOTAL	EV TU	01-22-85		21286	11:15	2:15
	NORTH				13040	11:15	5:00
	SOUTH				8246	7:30	3:15
LANKERSHIM BL AT SHERMAN WY	TOTAL	EV TU	12-03-85		24277	7:15	4:30
	NORTH				12074	11:15	4:30
	SOUTH				12203	7:15	3:15
LANKERSHIM BL S/O SHERMAN WY	TOTAL	EV TU	12-03-85		25183	7:15	4:30
	NORTH				12074	11:15	4:30
	SOUTH				13109	7:15	3:15
LANKERSHIM BL AT VENTURA BL	TOTAL	EV FR	11-22-85		17327 *		
	NORTH				2483	8:00	3:45
	SOUTH				14844	8:00	3:30
LANZIT AV W/O CENTRAL AV	TOTAL	SR TH	05-02-85		2237	11:15	3:45
	EAST				1067	7:30	3:45
	WEST				1170	11:15	11:30
LARCHMONT BL AT CLINTON ST	TOTAL	HW MO	02-11-85		8107	11:15	5:00
	NORTH				3970	11:15	5:00
	SOUTH				4137	8:00	5:00
LARCHMONT BL AT ROSEWOOD AV --HWOOD	TOTAL	HW TU	02-19-85		10146	11:15	5:00
	NORTH				5092	11:15	5:00
	SOUTH				5054	7:30	5:00
LARWIN AV AT WEINBERG ST	TOTAL	WV TU	02-11-85		1344	7:30	5:45
	NORTH				750	7:30	5:45
	SOUTH				594	7:30	5:45
LARWIN AV AT WEINBERG ST	TOTAL	WV TH	05-09-85		599 *		
	EAST				108	7:15	5:00
	WEST				491	7:45	5:00
LAS CASAS AV AT SUNSET BL	TOTAL	WR TH	09-12-85		895 *		
	NORTH				719	7:45	3:30
	SOUTH				176	7:30	4:15



T-45

## L O C A T I O N

VOLUME COUNT SUMMARY FROM 1/ 1/85 TO 12/31/85

PHYS. DESCR RG DY DATE DIR. VOLUME AM PEAK PM PEAK

LASSEN ST AT CORBIN AV	C00-4040-33	WV WE	01-30-85	TOTAL 20914 EAST 11574 WEST 9340	7:15 7:15 7:30	2279 1165 1133	4:30 4:45 4:30	2184 1313 873
LASSEN ST AT ETIWANDA AV	C00-3030-22	WV TH	10-24-85	TOTAL 28036 * EAST 14656 WEST 13380	7:15 7:30	1244 1324	5:00 5:00	1424 1208
LASSEN ST AT GOTHIC AV	C00-3030-22	EV TU	02-05-85	TOTAL 10990 EAST 6316 WEST 4674	7:15 7:15 7:15	1350 762 588	4:30 4:30 4:30	1255 744 511
LASSEN ST AT GOTHIC AV	C00-4024-32	WV TU	02-05-85	TOTAL 17636 * EAST 9423 WEST 8213	7:15 7:15	917 809	4:45 4:30	927 754
LASSEN ST AT LANGDON AV	C00-4038-33	EV MO	05-20-85	TOTAL 13340 * EAST 7332 WEST 6008	7:30 7:15	631 628	4:30 4:45	741 591
LASSEN ST AT LINDLEY AV	C00-4038-33	WV FR	03-08-85	TOTAL 23056 EAST 11968 WEST 11088	7:30 7:15 7:30	2315 1133 1225	4:30 4:30 5:00	2395 1366 1074
LASSEN ST W/O ORION AV	C00-4024-32	EV TH	09-19-85	TOTAL 13011 EAST 6779 WEST 6232	7:15 7:30 7:15	1509 650 881	4:45 4:45 4:45	1367 750 617
LASSEN ST E/O RESEDA BL	C00-3040-23	WV WE	09-11-85	TOTAL 25814 EAST 14711 WEST 11103	7:30 7:15 7:30	2461 1371 1108	6:00 6:00 5:15	2723 1878 946
LASSEN ST AT RESEDA BL	C00-4040-33	WV WE	09-11-85	TOTAL 22564 EAST 11461 WEST 11103	7:15 7:15 7:30	2504 1425 1108	5:00 4:45 5:15	2247 1310 946
LASSEN ST AT SEPULVEDA BL	C00-3040-13	EV MO	05-20-85	TOTAL 9869 * EAST 6051 WEST 3818	7:15 7:00	645 419	3:45 4:45	490 356
LASSEN ST E/O TOPANGA CANYON BL	C00-3043-23	WV TU	06-18-85	TOTAL 14051 EAST 6743 WEST 7308	7:30 7:15 7:45	1236 748 606	5:15 4:45 5:15	1282 525 784
LASSEN ST AT TOPANGA CANYON BL	C00-1414-11	WV TU	06-18-85	TOTAL 10700 EAST 3392 WEST 7308	7:30 7:30 7:45	974 408 606	5:15 4:15 5:15	978 244 784
LASSEN ST E/O VALLEY CIRCLE BL	C00-1414-11	WV MO	02-11-85	TOTAL 2860 EAST 1280 WEST 1580	11:15 7:30 10:45	222 141 106	4:30 11:30 4:30	285 123 197

T-45

L O C A T I O N

FROM 1/ 1/85 TO 12/31/85

VOLUME COUNT SUMMARY

PHYS. DESCR RG DY DATE DIR. VOLUME AM PEAK PM PEAK

LASSEN ST  
AT YOLANDA AV

WV TH 01-24-85

TOTAL 25245 \*  
EAST 13423  
WEST 11822

MANUAL COUNT  
7:15 1147 4:45  
7:30 946 4:45

1345  
1067

LASSEN ST  
AT YOLANDA AV

C00-4040-33 WV WE 01-30-85

TOTAL 20896  
EAST 10404  
WEST 10492

7:30 2120 4:45  
7:00 1059 4:45  
7:30 1089 5:00

2261  
1246  
1015

LA TIJERA BL  
E/O SEPULVEDA BL

D04-3040-23 WR FR 03-01-85

TOTAL 17890  
EAST 7239  
WEST 10651

11:15 1322 12:00  
11:15 583 12:00  
11:15 739 5:00

1524  
684  
890

LA TIJERA BL  
AT SEPULVEDA BL

D06-3939-33 WR MO 08-12-85

TOTAL 15493  
EAST 4360  
WEST 11133

11:15 1127 12:15  
11:15 338 12:15  
11:15 789 12:00

1374  
538  
871

LA TIJERA BL  
N/O 64TH ST

B00-1818-11 WR FR 03-08-85

TOTAL 6486  
NORTH 3824  
SOUTH 2662

7:30 580 4:30  
7:45 258 4:45  
7:30 348 5:30

710  
498  
228

LA TIJERA BL  
AT 74TH ST

G04-4238-43 WR TU 01-22-85

TOTAL 42780  
NORTH 19062  
SOUTH 23718

7:15 2743 3:30  
5:45 1332 3:00  
7:15 1965 5:30

3136  
1692  
1694

LA TIJERA BL  
AT 74TH ST

G04-4032-43 WR FR 08-09-85

TOTAL 47669  
NORTH 19913  
SOUTH 27756

11:15 2792 5:00  
11:15 1136 5:00  
11:15 1656 5:00

3765  
1787  
1978

LA TIJERA BL  
AT 79TH ST -I/S NR AIRPORT BL-

G04-4040-33 WR TU 10-15-85

TOTAL 43819  
NORTH 19821  
SOUTH 23998

7:15 3007 4:45  
11:15 1127 4:45  
7:30 1786 6:30

3224  
1698  
1551

LA TIJERA BL  
AT 79TH ST -I/S AT 78TH

WR FR 11-08-85

TOTAL 41881 \*  
NORTH 19662  
SOUTH 22219

MANUAL COUNT  
7:30 1139 3:15  
7:15 1912 3:00

1923  
1641

LA TUNA CANYON RD  
E/O ELBEN AV

C00-3030-22 EV MO 08-26-85

TOTAL 7419  
EAST 4154  
WEST 3265

6:45 720 4:30  
8:15 194 4:30  
6:45 541 5:15

876  
677  
216

LA TUNA CANYON RD  
AT TUJUNGA CANYON BL

EV FR 03-01-85

TOTAL 10908 \*  
EAST 2902  
WEST 8006

MANUAL COUNT  
8:45 110 4:30  
7:30 293 5:00

358  
1096

LAUREL AV  
AT SELMA AV

A00-1817-11 HW MO 06-03-85

TOTAL 7904  
NORTH 2334  
SOUTH 5570

8:00 733 5:30  
9:30 106 5:30  
8:00 649 5:30

631  
262  
369

LAUREL CANYON BL  
AT AMOR RD

HW WE 05-15-85

TOTAL 25081 \*  
NORTH 13209  
SOUTH 11872

MANUAL COUNT  
8:15 671 5:00  
7:30 1225 5:00

1418  
777



T-45

L O C A T I O N

VOLUME COUNT SUMMARY

FROM 1/ 1/85 TO 12/31/85

LOC ATION	PHYS. DESCR	RG DY	DATE	DIR.	VOLUME	AM PEAK	PM PEAK
LAUREL CANYON BL AT CALIFA ST	300-3032-33	EV MO	06-10-85	TOTAL	21325 *	8:45	933
				NORTH	9402	7:30	584
				SOUTH	11923		960
LAUREL CANYON BL AT FOX ST	300-2030-23	WV TU	06-18-85	TOTAL	16802 *	7:30	738
				NORTH	7905	7:15	568
				SOUTH	8897		593
LAUREL CANYON BL AT LAUREL TERRACE DR	300-3032-33	EV FR	03-08-85	TOTAL	36681	8:00	2901
				NORTH	18696	8:00	1195
				SOUTH	17985	7:15	1254
LAUREL CANYON BL AT MULHOLLAND DR	300-2030-23	EV WE	08-28-85	TOTAL	32322	7:15	2519
				NORTH	15630	11:15	798
				SOUTH	16692	7:15	1384
LAUREL CANYON BL AT MULHOLLAND DR	C00-2023-22	EV WE	12-04-85	TOTAL	32417	7:30	2517
				NORTH	16216	8:30	804
				SOUTH	16201	7:15	1355
LAUREL CANYON BL N/O MULHOLLAND DR	C00-2723-22	EV WE	12-04-85	TOTAL	33516	7:15	2715
				NORTH	17315	8:30	922
				SOUTH	16201	7:15	1355
LAUREL CANYON BL AT SHERMAN WY	G04-4045-33	EV FR	12-06-85	TOTAL	26855	11:15	2381
				NORTH	14156	11:15	924
				SOUTH	12699	7:00	978
LAUREL CANYON BL S/O SHERMAN WY	G04-4030-32	EV FR	12-06-85	TOTAL	27831	11:15	2464
				NORTH	14156	11:15	924
				SOUTH	13675	11:15	962
LAUREL CANYON BL AT VENTURA BL	300-3343-34	EV WE	02-20-85	TOTAL	40662	9:30	2966
				NORTH	20168	11:15	1175
				SOUTH	20494	9:30	1503
LAUREL CANYON BL AT WENTWORTH ST	300-3232-22	EV WE	04-24-85	TOTAL	14196	7:15	1629
				NORTH	7101	7:30	470
				SOUTH	7095	7:15	747
LAUREL GROVE AV AT RIVERSIDE DR -VALLEY-	A00-1616-11	EV TU	04-09-85	TOTAL	885	6:45	141
				NORTH	233	7:15	14
				SOUTH	652	7:00	53
LE CONTE AV AT GAYLEY AV	300-3232-22	WR TU	07-23-85	TOTAL	10041	11:15	874
				EAST	2032	8:00	204
				WEST	8009	11:15	468
LE CONTE AV AT HILGARD AV	300-2818-22	WR WE	01-02-85	TOTAL	7505	11:15	738
				EAST	5703	11:15	379
				WEST	1802	8:15	159



T-45

L O C A T I O N

VOLUME COUNT SUMMARY

FROM 1/ 1/85 TO 12/31/85

PHYS. DESCR RG DY DATE DIR. VOLUME AM PEAK PM PEAK

LE CONTE AV AT HILGARD AV	300-3219-22	WR MO	07-22-85	TOTAL EAST WEST	7668 5686 1982	7:45 11:15 7:30	5:00 5:00 5:45	714 544 171
LE CONTE AV AT TIVERTON AV	300-3232-22	WR FR	07-19-85	TOTAL EAST WEST	13436 7269 6167	11:15 11:15 8:00	12:00 4:30 12:00	1018 567 479
LE CONTE AV AT WESTWOOD BL	300-3237-23	WR WE	07-17-85	TOTAL EAST WEST	16081 7132 8949	11:15 11:15 11:15	5:00 12:15 4:45	1226 497 765
LEDGE AV AT SARAH ST	EV TH	02-07-85		TOTAL NORTH SOUTH	1367 625 742	* 8:30 7:45	MANUAL COUNT 5:00 5:00	83 56
LEHIGH AV AT NETTLETON ST	EV TH	10-03-85		TOTAL NORTH SOUTH	822 277 545	* 7:00 7:00	MANUAL COUNT 5:00 3:00	29 55
LELAND ST AT 21ST ST -SAN PEDRO-	SR TH	05-09-85		TOTAL NORTH SOUTH	1732 992 740	7:30 7:30 7:45	2:30 2:30 5:45	200 130 72
LEMARSH ST W/O INDEPENDENCE AV	WV TU	03-05-85		TOTAL EAST WEST	498 301 197	7:15 7:15 7:00	2:15 2:30 2:15	85 52 34
LEMARSH ST AT VARIEL AV	WV MO	02-25-85		TOTAL EAST WEST	880 340 540	* 7:00 7:15	MANUAL COUNT 3:00 3:00	32 79
LEMARSH ST AT VARIEL AV	WV MO	03-04-85		TOTAL EAST WEST	735 242 493	8:00 11:15 8:00	2:15 4:15 2:15	116 29 96
LENA AV N/O VANOWEN ST	WV FR	03-15-85		TOTAL NORTH SOUTH	536 231 305	10:30 11:15 7:00	2:30 5:00 3:45	57 33 39
LENA AV AT VANOWEN ST	WV MO	04-08-85		TOTAL NORTH SOUTH	557 234 323	7:15 11:00 6:45	6:00 5:45 6:00	70 29 43
LEXINGTON AV-JOG NR VIRGINIA- AT HOBART BL	HW TH	03-07-85		TOTAL EAST WEST	950 396 554	8:00 6:45 8:00	5:15 5:15 5:15	124 53 71
LEXINGTON AV AT HOOVER ST	HW WE	03-13-85		TOTAL EAST WEST	1301 718 583	11:00 11:00 7:15	4:15 5:45 4:15	130 80 66

## VOLUME COUNT SUMMARY

## L O C A T I O N

FROM 1/ 1/85 TO 12/31/85

PHYS. DESCR	RG DY	DATE	DIR.	VOLUME	AM PEAK	PM PEAK
LEXINGTON AV AT SERRANO AV	HW TH	08-29-85	TOTAL	509	7:45	6:45
			EAST	164	6:45	7:30
			WEST	345	7:45	7:15
LEXINGTON AV AT SYCAMORE AV	HW MO	06-03-85	TOTAL	1896	11:15	5:30
			EAST	1249	11:15	5:30
			WEST	647	11:15	3:45
LEXINGTON AV AT VERMONT AV	HW MO	03-11-85	TOTAL	2506	*	MANUAL COUNT
			EAST	1334	7:15	4:45
			WEST	1172	7:15	3:00
LIBBIT AV AT VENTURA BL	WV WE	03-06-85	TOTAL	5388	*	MANUAL COUNT
			NORTH	2686	8:45	5:00
			SOUTH	2702	8:15	5:00
LILLYVALE AV AT COLLEGE SQUARE DR	CR FR	12-20-85	TOTAL	699	*	MANUAL COUNT
			NORTH	298	7:00	4:30
			SOUTH	401	7:30	3:00
LINCOLN BL -COUNTY- AT FIJI WY -COUNTY-	SR FR	05-31-85	TOTAL	49819	*	MANUAL COUNT
			NORTH	30117	7:45	4:45
			SOUTH	19702	7:15	5:00
LINCOLN BL AT LOYOLA BL	WR WE	05-15-85	TOTAL	30419	*	MANUAL COUNT
			NORTH	15347	8:00	4:45
			SOUTH	15072	7:15	5:00
LINCOLN BL AT MANCHESTER AV	WR TU	07-09-85	TOTAL	32323	*	MANUAL COUNT
			NORTH	13998	7:45	4:45
			SOUTH	18325	7:15	5:00
LINCOLN BL AT MARINA FWY -E/B FRONTAGE RD-	WR TH	05-02-85	TOTAL	46310	*	MANUAL COUNT
			NORTH	22108	7:45	5:00
			SOUTH	24202	7:15	5:00
LINCOLN BL AT MAXELLA AV	WR WE	05-22-85	TOTAL	49166	*	MANUAL COUNT
			NORTH	23885	7:45	4:45
			SOUTH	25281	7:15	4:30
LINCOLN BL AT MINDANAO WY	WR TH	05-16-85	TOTAL	43115	*	MANUAL COUNT
			NORTH	23260	7:30	4:45
			SOUTH	19855	7:15	5:00
LINCOLN BL AT ROSE AV	WR FR	08-02-85	TOTAL	39394		4:45
			NORTH	23492	8:00	4:45
			SOUTH	15902	10:15	4:00
LINCOLN BL AT VENICE BL	SR TU	02-05-85	TOTAL	39207		5:15
			NORTH	19388	8:15	3:30
			SOUTH	19819	7:30	5:15

T-45

L O C A T I O N

VOLUME COUNT SUMMARY

FROM 1/ 1/85 TO 12/31/85

PHYS. DESCR	RG DY	DATE	DIR.	VOLUME	AM PEAK	PM PEAK
LINCOLN BL S/O VENICE BL	WR TH	04-18-85	TOTAL	42971	7:30	5:30
			NORTH	20166	11:15	5:30
			SOUTH	22805	7:30	5:30
LINCOLN BL AT VENICE BL	WR WE	05-08-85	TOTAL	39446	*	MANUAL COUNT
			NORTH	19436	7:45	4:45
			SOUTH	20010	7:15	4:45
LINCOLN BL AT VENICE BL	WR TH	08-22-85	TOTAL	43346	11:15	4:45
			NORTH	21953	11:15	3:45
			SOUTH	21393	11:15	4:45
LINCOLN BL AT WASHINGTON BL	WR WE	03-27-85	TOTAL	45021	11:15	5:00
			NORTH	28349	7:45	5:00
			SOUTH	16672	11:15	5:00
LINCOLN BL AT WASHINGTON BL	WR TH	07-01-85	TOTAL	45643	*	MANUAL COUNT
			NORTH	26503	8:00	5:00
			SOUTH	19140	7:30	4:45
LINCOLN BL AT 83RD ST	WR MO	05-13-85	TOTAL	37804	*	MANUAL COUNT
			NORTH	16276	7:30	5:00
			SOUTH	21528	7:15	5:00
LINCOLN BL AT 83RD ST	WR TU	08-13-85	TOTAL	39375	7:30	4:45
			NORTH	17482	11:15	5:00
			SOUTH	21893	7:15	4:45
LINCOLN BL AT 84TH ST	WR FR	05-10-85	TOTAL	38920	*	MANUAL COUNT
			NORTH	18224	7:30	4:30
			SOUTH	20696	7:30	5:00
LINDACREST DR S/O BEVERLYCREST DR	HW TU	04-02-85	TOTAL	556	11:15	2:15
LINDACREST DR N/O BEVERLYCREST DR	WR TU	04-02-85	TOTAL	449	9:45	3:30
LINDA FLORA DR AT ROSCOMARE RD	WR MO	01-07-85	TOTAL	1090	*	MANUAL COUNT
			EAST	505	7:15	3:45
			WEST	585	8:00	3:00
LINDBROOK DR AT WESTHOLME AV	WR MO	01-10-85	TOTAL	2398	*	MANUAL COUNT
			EAST	1590	7:45	4:45
			WEST	808	9:00	3:30
LINDLEY AV AT BURBANK BL	WV MO	10-07-85	TOTAL	19936	*	MANUAL COUNT
			NORTH	8887	7:30	4:45
			SOUTH	11049	7:45	4:45



T-45

L O C A T I O N

FROM 1/ 1/85 TO 12/31/85

VOLUME COUNT SUMMARY

PHYS. DESCR RG DY DATE DIR. VOLUME AM PEAK PM PEAK

LINDLEY AV  
AT CHATSWORTH ST

C00-2018-11 WV TH 01-24-85  
TOTAL 4184 7:30 462 4:45 459  
NORTH 2504 7:30 281 2:45 301  
SOUTH 1680 7:15 190 5:00 207

LINDLEY AV  
AT DEVONSHIRE ST

B00-1418-11 WV TH 08-22-85  
TOTAL 3142 7:30 251 5:00 306  
NORTH 1270 11:15 78 5:00 171  
SOUTH 1872 7:30 195 5:30 150

LINDLEY AV  
N/O DEVONSHIRE ST

B00-1418-11 WV TH 08-22-85  
TOTAL 3941 7:30 275 5:30 385  
NORTH 2069 11:15 89 5:15 246  
SOUTH 1872 7:30 195 5:30 150

LINDLEY AV  
AT ERWIN ST

C00-2830-22 WV TH 03-21-85  
TOTAL 18999 7:30 1905 5:00 1845  
NORTH 8898 7:30 875 4:45 928  
SOUTH 10101 7:45 1041 5:00 918

LINDLEY AV  
AT ERWIN ST

WV MO 06-17-85 \* MANUAL COUNT  
TOTAL 20437 7:30 786 4:45 998  
NORTH 9684 7:45 1014 5:00 878  
SOUTH 10753

LINDLEY AV  
AT HATTERAS ST

300-4040-33 WV WE 01-02-85  
TOTAL 15911 8:00 1104 4:45 1565  
NORTH 7388 11:15 466 4:45 807  
SOUTH 8523 8:00 739 4:45 758

LINDLEY AV  
AT INGOMAR ST

C00-3030-22 WV WE 01-02-85  
TOTAL 15081 11:15 937 5:00 1678  
NORTH 8194 11:15 505 5:00 1005  
SOUTH 6887 8:15 559 4:15 690

LINDLEY AV  
AT INGOMAR ST

WV WE 01-23-85 \* MANUAL COUNT  
TOTAL 21149 7:15 811 4:45 1184  
NORTH 10828 7:45 1015 4:45 499  
SOUTH 10321

LINDLEY AV  
AT KILLION ST

300-3838-33 WV TU 03-19-85  
TOTAL 18199 7:30 1433 5:30 1578  
NORTH 5872 7:30 383 5:00 530  
SOUTH 12327 7:30 1050 5:15 1067

LINDLEY AV  
AT LASSEN ST

B00-2828-11 WV WE 02-27-85  
TOTAL 5621 7:15 553 3:00 478  
NORTH 3240 11:15 253 1:45 319  
SOUTH 2381 7:15 454 3:00 174

LINDLEY AV  
AT LASSEN ST

B00-3040-12 WV FR 03-08-85  
TOTAL 6999 7:30 866 1:30 567  
NORTH 2623 11:15 268 1:30 324  
SOUTH 4376 7:30 785 5:00 303

LINDLEY AV  
S/O SHERMAN WY

C00-3232-22 WV MO 11-25-85  
TOTAL 21994 7:30 1870 4:45 2045  
NORTH 11140 7:15 876 4:45 1159  
SOUTH 10854 7:45 1084 5:00 892

LINDLEY AV  
AT TARZANA ST

WV WE 05-08-85 \* MANUAL COUNT  
TOTAL 4307 7:30 190 3:45 157  
NORTH 2002 7:45 161 5:00 245  
SOUTH 2305

VOLUME COUNT SUMMARY

LOCATION

FROM 1/1/85 TO 12/31/85

LOCATION	PHYS. DESCR	RG	DY	DATE	DIR.	VOLUME	AM PEAK	PM PEAK		
LINNET ST AT OTIS AV		WV	TU	07-02-85	TOTAL	904	*	MANUAL COUNT		
					EAST	387	8:15	35	4:15	41
					WEST	517	9:00	36	4:45	50
LOMBARDY BL AT ALHAMBRA AV		CR	WE	10-02-85	TOTAL	1905		MANUAL COUNT		
					NORTH	107	10:45	14	1:00	15
					SOUTH	1798	7:00	150	5:30	150
LOMBARDY BL E/O EASTERN AV		CR	WE	12-04-85	TOTAL	6437		MANUAL COUNT		
					EAST	2808	7:00	205	4:45	290
					WEST	3629	7:30	472	4:00	293
LOMITA BL W/O HARBOR FWY		SR	TU	02-26-85	TOTAL	24347		MANUAL COUNT		
					EAST	12635	6:45	1201	3:30	1418
					WEST	11712	7:00	1219	4:45	1210
LOMITA BL AT LAGOON AV		SR	FR	06-14-85	TOTAL	24131	*	MANUAL COUNT		
					EAST	12755	7:15	926	3:15	1158
					WEST	11376	7:00	1049	4:45	1038
LOMITA BL AT NORMANDIE AV		SR	FR	02-08-85	TOTAL	32805	*	MANUAL COUNT		
					EAST	17944	7:30	1435	3:15	1635
					WEST	14861	7:00	1309	4:45	1294
LOMITA BL AT VERMONT AV		SR	TH	09-26-85	TOTAL	30255	*	MANUAL COUNT		
					EAST	16468	7:15	1274	3:30	1494
					WEST	13787	7:00	1441	5:00	1160
LONG BEACH AV AT WASHINGTON BL		CR	WE	11-20-85	TOTAL	9789	*	MANUAL COUNT		
					NORTH	6951	7:00	774	3:30	596
					SOUTH	2838	7:15	159	3:45	330
LONG BEACH AV AT 24TH ST		CR	TH	11-21-85	TOTAL	12541	*	MANUAL COUNT		
					NORTH	5661	7:00	736	3:30	433
					SOUTH	6880	7:15	360	4:45	803
LONG BEACH AV AT 48TH PL		SR	FR	11-22-85	TOTAL	7794	*	MANUAL COUNT		
					NORTH	3412	7:00	505	3:00	273
					SOUTH	4382	7:00	170	3:30	597
LONG BEACH AV -EAST- AT 41ST ST		SR	MO	08-19-85	TOTAL	10316	*	MANUAL COUNT		
					NORTH	4794	7:00	587	3:30	411
					SOUTH	5522	7:15	215	4:30	702
LONG BEACH AV -WEST- AT VERNON AV -CENTRAL-		CR	TH	11-24-85	TOTAL	9862	*	MANUAL COUNT		
					NORTH	3527	7:00	446	3:30	283
					SOUTH	6335	7:00	241	4:30	789
LONG BEACH AV -WEST- AT 41ST ST		SR	TH	07-18-85	TOTAL	9072		MANUAL COUNT		
					NORTH	4407	7:00	628	3:15	428
					SOUTH	4665	6:30	297	3:30	737

T-45

L O C A T I O N

VOLUME COUNT SUMMARY FROM 1/ 1/85 TO 12/31/85

PHYS. DESCR RG DY DATE DIR. VOLUME AM PEAK PM PEAK

LONGBOW DR  
N/O MULHOLLAND DR

A00-1111-11 EV MO 12-16-85 TOTAL 2344 7:45 625 5:30 194  
NORTH 896 8:15 58 5:15 151  
SOUTH 1448 7:45 573 4:00 55

LONGFELLOW ST  
W/O AVENUE 55

A00-1600-20 CR MO 10-21-85 TOTAL 730 7:30 49 3:15 77  
NON-DIR COUNT

LONGFELLOW ST  
W/O AVENUE 55

A00-0008-01 CR MO 10-21-85 TOTAL 181 7:00 30 3:00 22  
ONE WAY STREET W/B

LONGRIDGE AV  
AT ETHEL AV

EV WE 05-15-85 TOTAL 1338 \* MANUAL COUNT 46  
EAST 509 8:15 43 4:00 63  
WEST 829 9:00 78 3:00

LONG VALLEY RD  
N/O VENTURA FWY -W/B ON-

G25-3035-11 WV TH 04-18-85 TOTAL 4152 10:00 298 3:30 366  
NORTH 2084 10:00 135 5:00 186  
SOUTH 2068 7:45 181 3:30 200

LOOSEMORE ST -JOG NR MACEO ST -  
AT CYPRESS AV

CR FR 10-04-85 TOTAL 882 \* MANUAL COUNT 31  
NORTH 274 7:30 23 4:15 41  
SOUTH 608 7:45 88 3:00

LOOSMORE ST  
AT ISABEL ST

A00-1816-11 CR WE 12-18-85 TOTAL 512 11:15 39 5:15 63  
NORTH 290 11:15 26 5:15 36  
SOUTH 222 7:15 17 5:15 27

LORILLARD ST  
AT BALBOA BL

WV TH 02-07-85 TOTAL 697 \* MANUAL COUNT 26  
EAST 371 7:15 50 5:00 33  
WEST 326 7:45 26 4:45

LOS ANGELES ST  
AT 3RD ST

CR FR 10-25-85 TOTAL 1909 \* MANUAL COUNT 953  
NORTH 7360 8:15 378 5:00 741  
SOUTH 12549 7:45 1238 4:00

LOS FELIZ BL  
AT ARBOLADA RD

HW FR 05-10-85 TOTAL 69548 \* MANUAL COUNT 3328  
EAST 33734 7:30 2147 5:00 2533  
WEST 35814 7:45 3324 4:45

LOS FELIZ BL  
AT ARBOLADA RD

HW WE 05-15-85 TOTAL 65636 7:45 5176 5:00 5614  
EAST 32798 7:30 2029 5:00 3312  
WEST 32838 7:45 3156 4:45 2330

LOS FELIZ BL  
E/O GLENFELIZ BL

C00-3040-23 CR TH 05-16-85 TOTAL 39742 7:30 2573 4:30 3379  
EAST 21154 11:15 1311 4:30 1857  
WEST 18588 7:30 1362 4:30 1522

LOS FELIZ BL  
AT GRIFFITH PARK BL

HW FR 09-13-85 TOTAL 62249 \* MANUAL COUNT 2779  
EAST 26327 7:30 1701 4:30 2479  
WEST 35922 8:00 3237 4:45 2479



L O C A T I O N

VOLUME COUNT SUMMARY FROM 1/ 1/85 TO 12/31/85

PHYS. DESCR	RG DY	DATE	DIR.	VOLUME	AM PEAK	PM PEAK
LOS FELIZ BL AT HILLHURST AV	HW WE	10-23-85	TOTAL	61350	8:00	4740
			EAST	20530	7:30	1255
			WEST	40820	6:00	3841
			TOTAL	61778		MANUAL COUNT
			EAST	28418	7:45	1922
			WEST	33360	8:00	2871
LOS FELIZ BL AT HUXLEY ST	HW WE	08-20-85	TOTAL	62369	7:45	4492
			EAST	30452	7:45	1763
			WEST	31917	8:00	2762
LOS FELIZ BL E/O WESTERN AV	HW WE	06-05-85	TOTAL	27446	7:45	1945
			EAST	12333	11:15	660
			WEST	15113	7:45	1433
LOUISE AV -VALLEY- AT ANDASOL AV	WV MO	02-25-85	TOTAL	2501	7:15	428
			NORTH	1349	7:15	174
			SOUTH	1152	7:00	258
LOUISE AV -VALLEY- AT ANDASOL AV	WV MO	03-04-85	TOTAL	3564		MANUAL COUNT
			NORTH	1884	7:30	269
			SOUTH	1680	7:15	264
LOUISE AV -VALLEY- N/O DEVONSHIRE ST	WV FR	08-16-85	TOTAL	3758	8:00	250
			NORTH	1975	11:15	117
			SOUTH	1783	7:15	144
LOUISE AV -VALLEY- AT DEVONSHIRE ST	WV FR	08-16-85	TOTAL	3577	11:15	199
			NORTH	1794	11:15	97
			SOUTH	1783	7:15	144
LOUISE AV -VALLEY- AT MIDWOOD DR -JOG NR SIGNATURE	WV TU	03-26-85	TOTAL	4243		MANUAL COUNT
			NORTH	2096	7:15	208
			SOUTH	2147	7:15	295
LOUISE AV -VALLEY- AT NUGENT DR	WV TH	07-25-85	TOTAL	1019		MANUAL COUNT
			EAST	244	8:30	25
			WEST	775	7:30	35
LOUISE AV -VALLEY- S/O OXNARD ST	WV FR	08-16-85	TOTAL	5106	7:30	747
			NORTH	2159	11:00	104
			SOUTH	2947	7:30	697
LOUISE AV -VALLEY- AT RANCHO ST JOG NR PALORA ST	WV TU	02-19-85	TOTAL	6720		MANUAL COUNT
			NORTH	4227	7:30	251
			SOUTH	2493	8:15	193
LOUISE AV -VALLEY- S/O SHERMAN WY	WV TH	11-21-85	TOTAL	7732	7:15	782
			NORTH	3692	7:15	292
			SOUTH	4040	7:15	490

T-45

L O C A T I O N

VOLUME COUNT SUMMARY FROM 1/ 1/85 TO 12/31/85

PHYS. DESCR RG DY DATE DIR. VOLUME AM PEAK PM PEAK

LOUISE AV -VALLEY-  
AT SIGNATURE DR -JOG NR MIDWOOD

A00-1717-11 WV WE 04-03-85 TOTAL 2320 7:30 160 5:30 229  
NORTH 1335 10:15 61 5:30 157  
SOUTH 985 7:15 103 4:30 92

LOUISE AV -VALLEY-  
AT STRATHERN ST

MANUAL COUNT  
WV TU 11-26-85 \* TOTAL 6697  
NORTH 3513 7:30 251 4:45 414  
SOUTH 3184 7:30 338 4:30 279

LOUISE AV -VALLEY-  
AT SUPERIOR ST

WV WE 05-01-85 TOTAL 3419 7:30 482 5:00 351  
NORTH 1709 7:15 163 4:45 217  
SOUTH 1710 7:30 320 2:30 159

LOUISE AV -VALLEY-  
AT TULSA ST

MANUAL COUNT  
WV MO 09-09-85 \* TOTAL 3155  
NORTH 1513 7:30 75 4:45 192  
SOUTH 1642 7:30 152 4:30 140

LOUISE AV -VALLEY-  
AT VALERIO ST

MANUAL COUNT  
WV MO 07-08-85 \* TOTAL 7389  
NORTH 3510 7:30 160 5:00 442  
SOUTH 3879 7:30 401 5:00 303

LOUISE AV -VALLEY-  
AT VENTURA BL

WV TH 01-10-85 TOTAL 7745 8:15 621 5:15 717  
NORTH 3954 10:30 266 5:00 395  
SOUTH 3791 8:15 449 5:15 328

LOUISE AV -MAR VISTA-  
AT CENTINELA AV

WR TU 01-22-85 TOTAL 1435 7:15 113 5:45 124  
EAST 916 7:15 76 5:45 75  
WEST 519 7:45 38 5:30 57

LOUISE AV -MAR VISTA-  
AT KENYON AV

MANUAL COUNT  
WR MO 07-29-85 \* TOTAL 810  
EAST 291 7:30 16 4:30 34  
WEST 519 7:30 33 4:15 56

LOWELL AV -JOG NR CONCORD AV-  
N/O ALHAMBRA AV

CR WE 10-02-85 TOTAL 3631 7:15 358 4:15 388  
NORTH 1634 9:15 161 4:15 270  
SOUTH 1997 7:15 347 5:30 141

LOYOLA BL  
AT 80TH ST

MANUAL COUNT  
WR MO 08-26-85 \* TOTAL 7604  
NORTH 3783 7:45 403 3:30 292  
SOUTH 3821 9:00 170 4:30 693

LUCERNE BL  
AT CLINTON ST

MANUAL COUNT  
HW TU 09-10-85 \* TOTAL 1294  
NORTH 641 8:15 61 3:45 62  
SOUTH 653 8:00 48 3:00 68

LUCERNE BL  
AT CLINTON ST

HW WE 09-18-85 TOTAL 1467 8:00 126 3:00 158  
NORTH 721 8:00 76 4:15 92  
SOUTH 746 11:15 33 3:00 77

LUCERNE BL  
AT ROSEWOOD AV -HWOOD

MANUAL COUNT  
HW TU 09-10-85 \* TOTAL 1113  
NORTH 594 8:00 51 3:00 55  
SOUTH 519 7:30 43 3:00 45

T-45

L O C A T I O N

VOLUME COUNT SUMMARY

FROM 1/ 1/85 TO 12/31/85

LUCERNE BL  
AT ROSEWOOD AV -HWOOD

PHYS. DESCR	RG DY	DATE	DIR.	VOLUME	AM PEAK	PM PEAK
100-2018-11	HW WE	09-18-85	TOTAL	1206	8:30	98
			NORTH	631	8:30	59
			SOUTH	575	8:00	46

130  
75  
63

LUCILE AV-JOG NR GRIFFITH PK-  
AT EFFIE ST

PHYS. DESCR	RG DY	DATE	DIR.	VOLUME	AM PEAK	PM PEAK
A00-2016-11	HW TU	09-24-85	TOTAL	649	7:30	64
			NORTH	278	10:30	14
			SOUTH	371	7:30	53

65  
34  
31

LUCILE AV  
AT GRIFFITH PARK BL

PHYS. DESCR	RG DY	DATE	DIR.	VOLUME	AM PEAK	PM PEAK
B00-1818-11	HW WE	05-15-85	TOTAL	1771	7:45	124
			NORTH	1496	7:45	98
			SOUTH	275	8:00	31

216  
202  
24

LUCILE AV  
AT GRIFFITH PARK BL

PHYS. DESCR	RG DY	DATE	DIR.	VOLUME	AM PEAK	PM PEAK
	HW TH	05-16-85	TOTAL	1569	*	MANUAL COUNT
			NORTH	1372	8:00	64
			SOUTH	197	8:15	22

214  
13

LURLINE AV  
AT DEVONSHIRE ST

PHYS. DESCR	RG DY	DATE	DIR.	VOLUME	AM PEAK	PM PEAK
A00-1818-11	WV TH	08-15-85	TOTAL	2617	7:15	196
			NORTH	1595	11:15	89
			SOUTH	1022	7:15	110

334  
281  
77

LURLINE AV  
N/O DEVONSHIRE ST

PHYS. DESCR	RG DY	DATE	DIR.	VOLUME	AM PEAK	PM PEAK
A00-1818-11	WV TH	08-15-85	TOTAL	1887	7:30	138
			NORTH	865	11:15	29
			SOUTH	1022	7:15	110

210  
156  
77

LURLINE AV  
AT GERMAIN ST

PHYS. DESCR	RG DY	DATE	DIR.	VOLUME	AM PEAK	PM PEAK
	WV TH	03-21-85	TOTAL	2624	*	MANUAL COUNT
			NORTH	1238	7:30	70
			SOUTH	1386	7:30	267

156  
74

LYMAN PL  
AT HOLLYWOOD BL

PHYS. DESCR	RG DY	DATE	DIR.	VOLUME	AM PEAK	PM PEAK
	HW FR	04-19-85	TOTAL	2051	*	MANUAL COUNT
			NORTH	1135	9:00	38
			SOUTH	916	7:30	112

185  
66

MACY ST  
W/O MISSION RD

PHYS. DESCR	RG DY	DATE	DIR.	VOLUME	AM PEAK	PM PEAK
C00-3420-32	CR WE	05-15-85	TOTAL	26620	7:30	2532
			EAST	13084	11:15	648
			WEST	13536	7:15	1981

2384  
1601  
906

MACY ST  
AT MISSION RD

PHYS. DESCR	RG DY	DATE	DIR.	VOLUME	AM PEAK	PM PEAK
	CR WE	10-10-85	TOTAL	23367	*	MANUAL COUNT
			EAST	13446	7:15	535
			WEST	9921	7:15	1358

1606  
487

MAGNOLIA BL  
E/O AMESTOY AV

PHYS. DESCR	RG DY	DATE	DIR.	VOLUME	AM PEAK	PM PEAK
A00-1818-11	WV MO	03-25-85	TOTAL	4367	7:45	574
			EAST	1914	7:30	436
			WEST	2453	11:15	154

574  
148  
427

MAGNOLIA BL  
AT KESTER AV

PHYS. DESCR	RG DY	DATE	DIR.	VOLUME	AM PEAK	PM PEAK
C00-3637-33	EV FR	06-21-85	TOTAL	14334	7:45	1187
			EAST	7306	8:00	607
			WEST	7028	7:45	585

1693  
760  
946

MAGNOLIA BL  
AT KESTER AV

PHYS. DESCR	RG DY	DATE	DIR.	VOLUME	AM PEAK	PM PEAK
	EV WE	07-03-85	TOTAL	14855	*	MANUAL COUNT
			EAST	7700	7:45	612
			WEST	7155	7:45	516

662  
752



T-45

L O C A T I O N

FROM 1/ 1/85 TO 12/31/85

VOLUME COUNT SUMMARY

PHYS. DESCR RG DY DATE DIR. VOLUME AM PEAK PM PEAK

MAGNOLIA BL  
AT LANKERSHIM BL

300-2430-23 EV TU 01-22-85  
TOTAL 17224 7:30 1320 4:15 1397  
EAST 8986 7:45 766 4:15 647  
WEST 8238 11:15 591 5:30 753

MAGNOLIA BL  
W/O LAUREL CANYON BL

300-2018-21 EV FR 12-06-85  
TOTAL 21160 7:45 1498 4:45 1869  
EAST 11676 7:45 971 2:45 970  
WEST 9484 11:15 547 5:00 963

MAGNOLIA BL  
AT MORELLA AV

D10-2030-12 EV WE 10-23-85  
TOTAL 20535 7:30 1624 5:30 1971  
EAST 9582 7:30 879 5:00 873  
WEST 10953 7:30 745 5:45 1116

MAGNOLIA BL  
AT NOBLE AV

EV WE 06-05-85 \*  
TOTAL 14442 \* MANUAL COUNT  
EAST 7656 7:30 632 4:30 773  
WEST 6786 7:45 478 4:45 741

MAGNOLIA BL  
AT PETIT AV

WV TH 03-07-85 \*  
TOTAL 10473 \* MANUAL COUNT  
EAST 6763 8:00 972 5:00 349  
WEST 3710 8:15 292 5:00 498

MAGNOLIA BL  
AT PETIT AV

C00-2828-22 WV WE 03-27-85  
TOTAL 9567 8:00 1403 5:00 783  
EAST 5781 8:00 1040 5:00 375  
WEST 3786 8:00 363 5:00 408

MAGNOLIA BL  
AT TYRONE AV

EV WE 11-20-85 \*  
TOTAL 20087 \* MANUAL COUNT  
EAST 11026 7:45 877 4:45 1069  
WEST 9061 7:30 789 4:30 824

MAGNOLIA BL  
W/O WHITE OAK AV

A00-1818-11 WV MO 03-25-85  
TOTAL 3517 7:30 242 5:30 307  
EAST 2047 7:30 174 1:00 172  
WEST 1470 11:15 79 5:15 161

MAIN ST -CENTRAL-  
N/O SLAUSON AV

C00-2828-22 SR MO 04-15-85  
TOTAL 14020 7:00 1137 4:30 1423  
NORTH 7323 6:45 847 3:30 588  
SOUTH 6697 11:15 356 4:30 893

MAIN ST -CENTRAL-  
AT VENICE BL

CR FR 01-25-85 \*  
TOTAL 20978 \* MANUAL COUNT  
NORTH 10892 7:15 881 4:00 916  
SOUTH 10086 7:30 471 4:15 1128

MAIN ST -CENTRAL-  
AT 18TH ST

CR FR 01-25-85 \*  
TOTAL 20721 \* MANUAL COUNT  
NORTH 10941 7:00 864 3:45 1148  
SOUTH 9780 8:00 506 5:00 1093

MAIN ST -CENTRAL-  
AT 92ND ST

SR TU 01-22-85 \*  
TOTAL 11507 \* MANUAL COUNT  
NORTH 5863 7:15 591 3:00 448  
SOUTH 5644 9:00 284 4:45 613

MAIN ST -VENICE-  
AT SUNSET AV

WR MO 04-22-85 \*  
TOTAL 16184 \* MANUAL COUNT  
NORTH 8904 7:45 695 5:00 757  
SOUTH 7280 8:45 384 4:30 810

L O C A T I O N

VOLUME COUNT SUMMARY

FROM 1/ 1/85 TO 12/31/85

PHYS. DESCR RG DY DATE DIR. VOLUME AM PEAK PM PEAK

PHYS. DESCR	RG	DY	DATE	DIR.	VOLUME	AM PEAK	PM PEAK
MAIN ST -VENICE- AT SUNSET AV	WR	WE	12-04-85	TOTAL	15841	*	
				NORTH	9165	8:00	736 4:45
				SOUTH	6676	7:30	344 4:30
MALCOLM AV AT WEYBURN AV	WR	MO	04-29-85	TOTAL	1489	*	
				NORTH	1076	7:15	92 4:00
				SOUTH	413	8:45	30 4:30
MALCOLM AV AT WILSHIRE BL	WR	MO	10-07-85	TOTAL	1717	*	
				NORTH	1017	7:45	88 5:00
				SOUTH	700	7:45	49 5:00
MANCHESTER AV AT LINCOLN BL	WR	TU	07-09-85	TOTAL	21375	*	
				EAST	9710	7:30	966 3:00
				WEST	11665	7:15	925 5:00
MANCHESTER AV AT OSAGE AV	WR	FR	10-25-85	TOTAL	36713	*	
				EAST	18179	7:30	1402 4:45
				WEST	18534	7:30	1520 5:00
MANCHESTER AV AT SARAN DR	SR	WE	09-18-85	TOTAL	18040		
				EAST	8360	7:45	1326 5:00
				WEST	9680	11:15	855 5:00
MANCHESTER AV E/O SEPULVEDA BL	SR	WE	02-27-85	TOTAL	30959		
				EAST	16130	7:30	1339 2:30
				WEST	14829	7:30	1178 4:45
MANCHESTER AV AT STANMOOR DR	SR	WE	09-18-85	TOTAL	22243		
				EAST	10723	7:30	2158 2:30
				WEST	11520	7:15	1033 5:00
MANCHESTER AV AT STANMOOR DR	WR	WE	09-25-85	TOTAL	20463	*	
				EAST	10953	7:30	1129 3:00
				WEST	9510	7:15	876 5:00
MANCHESTER AV AT WESTERN AV	SR	TU	06-11-85	TOTAL	32198		
				EAST	17640	11:15	2218 3:45
				WEST	14558	7:15	1050 3:30
MANCHESTER AV E/O WESTERN AV	SR	TU	06-11-85	TOTAL	33436		
				EAST	18878	11:15	2371 3:45
				WEST	14558	7:15	1073 3:30
MANDEVILLE CANYON RD AT MANDEVILLE LN	WR	TU	01-15-85	TOTAL	7205		
				NORTH	4514	8:15	571 5:15
				SOUTH	2691	7:30	262 5:15
MANDEVILLE CANYON RD AT WESTRIDGE RD	WR	TH	03-14-85	TOTAL	7178	*	
				NORTH	3849	8:30	224 5:00
				SOUTH	3329	7:30	319 3:00

T-45

L O C A T I O N

VOLUME COUNT SUMMARY FROM 1/ 1/85 TO 12/31/85

PHYS. DESCR RG DY DATE DIR. VOLUME AM PEAK PM PEAK

MANITOBA ST  
AT PERSHING DR

WR MO 12-09-85 \*  
TOTAL 3762  
EAST 209 7:30 40 4:30 15  
WEST 3553 7:15 617 5:00 147

MANNING AV  
AT BUTTERFIELD RD

WR WE 09-04-85  
TOTAL 5127  
NORTH 2973 7:45 416 5:00 507  
SOUTH 2154 8:00 150 4:30 232

MANNING AV  
E/O HILGARD AV

WR WE 01-02-85  
TOTAL 1366  
EAST 667 11:00 132 4:30 163  
WEST 699 11:00 63 4:30 106  
69 12:30 63

MANNING AV  
AT MOTOR AV

WR TH 08-15-85 \*  
TOTAL 8685  
EAST 3036 7:15 226 5:00 301  
WEST 5649 8:00 466 5:00 483

MANNING AV  
AT NATIONAL BL

WR WE 08-29-85  
TOTAL 15096  
NORTH 13579 11:15 916 4:15 1248  
SOUTH 1517 10:30 107 5:30 179

MANNING AV  
AT OHIO AV

WR TH 05-16-85 \*  
TOTAL 2036  
NORTH 1160 7:30 105 5:00 106  
SOUTH 876 8:00 71 4:30 80

MANNING AV  
AT PICO BL

WR WE 09-04-85  
TOTAL 5050  
NORTH 2603 11:15 408 5:00 488  
SOUTH 2447 11:15 199 5:45 242  
11:15 209 4:45 275

MANNING AV  
AT TENNESSEE AV

WR TU 10-15-85 \*  
TOTAL 2674  
NORTH 1525 7:45 119 5:00 145  
SOUTH 1149 9:00 62 5:00 149

MANSFIELD AV  
AT MELROSE AV

HW TH 12-12-85  
TOTAL 2076  
NORTH 824 11:15 97 5:00 213  
SOUTH 1252 11:15 23 5:00 100  
74 4:30 117

MANSFIELD AV  
AT 2ND ST

HW FR 11-15-85  
TOTAL 1008  
NORTH 469 8:00 89 3:45 82  
SOUTH 539 8:00 40 4:15 46  
57 4:00 40

MANTON AV  
AT HATTERAS ST

WV TH 04-25-85 \*  
TOTAL 843  
NORTH 559 7:15 49 3:00 76  
SOUTH 284 7:15 55 3:00 20

MANTON AV  
AT OXNARD ST

WV TH 05-02-85 \*  
TOTAL 626  
NORTH 387 7:30 37 3:00 52  
SOUTH 239 7:15 63 3:15 13

MAPLE AV  
AT WASHINGTON BL

CR MO 11-18-85 \*  
TOTAL 10469  
NORTH 5372 7:00 521 4:00 505  
SOUTH 5097 7:15 307 5:00 578



VOLUME COUNT SUMMARY

L O C A T I O N

FROM 1/ 1/85 TO 12/31/85

MAPLEWOOD AV -CENTRAL-  
AT OXFORD AV -CENTRAL-

MARATHON ST  
AT CORONADO TER -JOG NR WATERLOO-

MARATHON ST  
AT MOHAWK ST

MARATHON ST  
AT ROSEMONT AV-JOG NR LAKE ST-

MARATHON ST  
AT SILVER LAKE BL

MARATHON ST  
AT WATERLOO ST-JOG NR CORONADO-

MARCH AV  
S/O STAGG ST

MARCH AV  
N/O STAGG ST

MARCH AV  
AT STAGG ST

MARENGO ST  
AT SOTO ST

MARENGO ST  
AT STATE ST

MARGATE ST  
AT WHITE OAK AV

PHYS. DESCR	RG	DY	DATE	DIR.	VOLUME	AM PEAK	PM PEAK
A00-2020-11	HW	TH	08-29-85	TOTAL	1774	10:45	95
				EAST	975	11:15	45
				WEST	799	10:15	52
A00-1818-11	HW	FR	05-03-85	TOTAL	934	11:15	54
				EAST	365	8:15	30
				WEST	569	11:15	37
A00-1818-11	HW	TH	05-02-85	TOTAL	1515	11:15	93
				EAST	635	11:15	46
				WEST	880	6:45	70
A00-1818-11	HW	TU	05-07-85	TOTAL	1703	7:15	106
				EAST	660	7:15	42
				WEST	1043	7:30	71
A00-1616-11	HW	MO	10-07-85	TOTAL	1464	7:45	121
				NORTH	406	7:15	26
				SOUTH	1058	7:45	97
A00-1818-11	HW	FR	05-03-85	TOTAL	1280	11:15	76
				EAST	365	8:15	30
				WEST	915	11:15	59
B00-4000-20	WV	WE	08-14-85	TOTAL	3392	7:15	285
NON-DIR COUNT							
B00-4000-20	WV	WE	08-14-85	TOTAL	3520	7:15	293
NON-DIR COUNT							
	WV	WE	09-04-85	TOTAL	3748	*	MANUAL COUNT
				NORTH	1612	7:15	165
				SOUTH	2136	7:15	262
	CR	TH	10-17-85	TOTAL	13848	*	MANUAL COUNT
				EAST	10549	7:15	436
				WEST	3299	7:30	409
	CR	TH	10-17-85	TOTAL	20240	*	MANUAL COUNT
				EAST	8737	7:45	690
				WEST	11503	7:30	975
	WV	MO	04-15-85	TOTAL	5578	*	MANUAL COUNT
				EAST	4387	7:30	444
				WEST	1191	7:30	170

## VOLUME COUNT SUMMARY FROM 1/ 1/85 TO 12/31/85

## L O C A T I O N

DIR. VOLUME AM PEAK PM PEAK

PHYS. DESCR	RG DY	DATE	DIR.	VOLUME	AM PEAK	PM PEAK
MARIANNA AV S/O VALLEY BL	CR TU	04-30-85	TOTAL	9136	7:30	4:15
			NORTH	4742	11:15	4:30
			SOUTH	4394	7:30	3:30
MARIANO ST AT ROYER AV	WV TH	05-23-85	TOTAL	1245	7:15	5:30
			EAST	630	7:15	3:00
			WEST	615	11:00	5:30
MARILLA ST E/O TOPANGA CANYON BL	WV TU	08-27-85	TOTAL	5950	7:15	3:00
			EAST	3124	7:15	12:15
			WEST	2826	11:15	4:15
MARINA FWY -E/B FRONTAGE RD- AT CULVER BL	WR FR	08-02-85	TOTAL	55310	11:15	4:45
			EAST	22507	7:30	1:45
			WEST	32803	11:15	6:00
MARINA FWY -E/B FRONTAGE RD- AT CULVER BL	WR SA	08-03-85	TOTAL	50381	11:15	4:45
			EAST	21728	11:15	4:00
			WEST	28653	11:15	7:45
MARINA FWY -E/B FRONTAGE RD- AT CULVER BL	WR SU	08-04-85	TOTAL	47507	11:15	2:45
			EAST	20084	11:15	3:45
			WEST	27423	11:15	12:45
MARINA FWY -W/B FRONTAGE RD- W/O CULVER BL	WR FR	08-02-85	TOTAL	4519	11:15	4:45
			ONE WAY STREET E/B			
MARINA FWY -W/B FRONTAGE RD- W/O CULVER BL	WR SA	08-03-85	TOTAL	3139	11:15	4:30
			ONE WAY STREET E/B			
MARINA FWY -W/B FRONTAGE RD- W/O CULVER BL	WR SU	08-04-85	TOTAL	2776	11:15	4:15
			ONE WAY STREET E/B			
MARION AV AT BELLEVUE AV	CR TU	10-29-85	TOTAL	2079		
			EAST	681	8:00	5:00
			WEST	1398	8:45	4:45
MARIPOSA AV N/O FRANKLIN AV	HW TH	10-31-85	TOTAL	1050	7:45	5:30
			NORTH	635	7:45	5:30
			SOUTH	415	7:00	6:45
MARKET ST -VENICE- AT SPEEDWAY	WR TH	04-25-85	TOTAL	885	11:15	72
			EAST	149	10:00	61
			WEST	736	11:15	59
MARTEL AV S/O BEVERLY BL	HW WE	03-20-85	TOTAL	6469	8:00	657
			NORTH	3766	7:30	421
			SOUTH	2703	8:00	255

\* MANUAL COUNT

L O C A T I O N

VOLUME COUNT SUMMARY

FROM 1/ 1/85 TO 12/31/85

PHYS. DESCR	RG DY	DATE	DIR.	VOLUME	AM PEAK	PM PEAK
MARTEL AV AT HOLLYWOOD BL	HW FR	09-20-85	TOTAL	1587	8:30	6:30
			NORTH	628	11:15	12:00
			SOUTH	959	8:45	6:30
MARTEL AV S/O HOLLYWOOD BL	HW TH	12-12-85	TOTAL	1091	11:15	6:15
			NORTH	714	8:00	9:00
			SOUTH	377	11:15	6:15
MARTEL AV AT MELROSE AV	HW WE	09-11-85	TOTAL	1790	*	MANUAL COUNT
			NORTH	1290	9:00	4:45
			SOUTH	500	8:15	3:45
MARTEL AV AT MELROSE AV	HW FR	09-13-85	TOTAL	2908	11:15	5:30
			NORTH	1819	11:15	5:30
			SOUTH	1089	11:15	2:15
MARTEL AV AT OAKWOOD AV -CENTRAL-	HW FR	03-22-85	TOTAL	4590	7:45	5:00
			NORTH	2987	8:30	5:00
			SOUTH	1603	7:45	2:00
MARTEL AV AT WILLOUGHBY AV	HW TU	11-12-85	TOTAL	1841	8:00	3:30
			NORTH	749	11:15	4:45
			SOUTH	1092	8:00	3:30
MARTEL AV AT 1ST ST	HW TU	11-12-85	TOTAL	6959	7:30	5:00
			NORTH	5682	8:15	4:30
			SOUTH	1277	7:15	5:00
MARTEL AV AT 2ND ST	HW MO	12-16-85	TOTAL	5923	8:00	5:15
			NORTH	3292	10:45	5:15
			SOUTH	2631	8:00	4:00
MARTIN LUTHER KING JR BL MARYLAND ST E/O ALVARADO ST	HW TU	05-21-85	TOTAL	3307	8:00	4:30
			EAST	2157	8:00	12:45
			WEST	1150	11:15	4:45
MARYMOUNT PL N/O SUNSET BL	WR TH	01-17-85	TOTAL	436	7:30	2:30
			NORTH	69	5:30	2:45
			SOUTH	367	7:30	2:30
MASON AV AT CHATSWORTH ST	WV MO	12-02-85	TOTAL	7415	*	MANUAL COUNT
			NORTH	4725	7:30	5:00
			SOUTH	2690	7:30	3:00
MASON AV N/O DEVONSHIRE ST	WV MO	08-19-85	TOTAL	11547	11:15	5:15
			NORTH	5388	11:15	5:15
			SOUTH	6159	7:30	12:00
MASON AV AT DEVONSHIRE ST	WV MO	08-19-85	TOTAL	11929	11:15	5:00
			NORTH	5770	11:15	4:30
			SOUTH	6159	7:30	12:00

MARTIN LUTHER KING JR BL SEE PAGE 185



T-45

## VOLUME COUNT SUMMARY

L O C A T I O N

FROM 1/ 1/85 TO 12/31/85

PHYS. DESCR RG DY DATE DIR. VOLUME AM PEAK PM PEAK

LOC	PHYS. DESCR	RG	DY	DATE	DIR.	VOLUME	AM PEAK	PM PEAK
MASON AV AT HART ST		WV	WE	09-04-85	TOTAL	17117	*	
					NORTH	7379	7:15	442 4:45 899
					SOUTH	9738	7:15	1232 5:00 776
MASON AV AT NORDHOFF ST		WV	FR	01-18-85	TOTAL	8158	*	
					NORTH	5609	7:15	862 3:30 329
					SOUTH	2549	9:00	74 4:30 412
MASON AV S/O NORDHOFF ST		WV	WE	05-29-85	TOTAL	9916		1329
					NORTH	5130	7:15	948 12:15 437
					SOUTH	4786	11:15	413 4:30 950
MASON AV S/O SHERMAN WY		WV	TU	11-26-85	TOTAL	15660		1573
					NORTH	7367	7:30	1556 5:00 835
					SOUTH	8293	11:15	482 5:00 835
MASON AV AT VALERIO ST		WV	TU	04-16-85	TOTAL	15051		1628
					NORTH	7669	7:15	550 4:30 836
					SOUTH	7382	7:30	909 4:45 794
MASON AV AT VALERIO ST		WV	TH	06-06-85	TOTAL	15791	*	
					NORTH	7574	7:15	565 4:45 878
					SOUTH	8217	7:30	788 4:45 778
MASON AV AT VANOWEN ST		WV	MO	08-19-85	TOTAL	15264	*	
					NORTH	6154	7:30	382 4:30 727
					SOUTH	9110	7:15	990 5:00 787
MASSACHUSETTS AV AT GLENDON AV		WR	MO	01-07-85	TOTAL	2405	*	
					EAST	965	7:30	73 3:00 92
					WEST	1440	7:30	127 3:00 216
MASSACHUSETTS AV AT GLENDON AV		WR	TU	08-06-85	TOTAL	1952	*	
					EAST	857	8:15	53 5:00 116
					WEST	1095	8:00	52 5:00 152
MASSACHUSETTS AV AT PONTIUS AV		WR	TU	05-21-85	TOTAL	1170	*	
					EAST	780	8:00	85 3:45 71
					WEST	390	8:15	52 3:00 33
MASSELIN AV AT 8TH ST		HW	MO	12-16-85	TOTAL	2127		333
					NORTH	585	11:15	185 4:45 333
					SOUTH	1542	7:30	100 5:00 43
MAXELLA AV AT LINCOLN BL		WR	WE	05-22-85	TOTAL	4206	*	
					EAST	1198	7:00	81 5:00 123
					WEST	3008	8:15	148 5:00 336
MAXELLA AV AT MOORE ST -MAR VISTA-		WR	TH	04-11-85	TOTAL	1303	*	
					EAST	784	7:30	76 3:00 45
					WEST	519	7:30	52 3:00 93

L O C A T I O N

VOLUME COUNT SUMMARY

FROM 1/ 1/85 TO 12/31/85

PHYS. DESCR RG DY DATE DIR. VOLUME AM PEAK PM PEAK

MAXELLA AV  
AT REDWOOD AV

C00-2040-13 WR FR 03-29-85

TOTAL 5206 11:15 358 5:00 521  
EAST 2951 11:15 196 4:45 326  
WEST 2255 11:15 162 3:45 211

MAYFIELD AV -WEST LA-  
AT BARRINGTON AV

WR WE 11-13-85

TOTAL 1336 \* MANUAL COUNT  
EAST 1005 7:45 140 5:00 66  
WEST 331 8:30 24 4:45 36

MAYWOOD AV  
AT COLORADO BL

CR FR 09-06-85

TOTAL 749 \* MANUAL COUNT  
NORTH 467 8:00 58 4:30 45  
SOUTH 282 7:30 27 4:15 35

MCCARTHY VISTA  
AT DEL VALLE DR

HW FR 05-03-85

TOTAL 21323 \* MANUAL COUNT  
NORTH 10553 8:15 848 5:00 945  
SOUTH 10770 7:30 799 4:45 1015

MCCLUNG DR  
AT BRONSON AV -JOG NR 39TH ST-

HW FR 11-15-85

TOTAL 899 \* MANUAL COUNT  
EAST 608 7:45 41 5:00 57  
WEST 291 8:00 24 4:45 36

MCCONNELL DR  
AT BEVERLYWOOD ST

WR TU 10-22-85

TOTAL 1874 \* MANUAL COUNT  
NORTH 768 7:45 49 4:45 91  
SOUTH 1106 8:15 117 4:45 81

MCFARLAND AV  
AT E ST

SR TH 01-03-85

TOTAL 495 \* MANUAL COUNT  
NORTH 354 9:00 34 4:30 41  
SOUTH 141 8:45 10 3:15 23

MCKENZIE AV  
N/O MERCURY AV

100-1716-11 CR WE 05-01-85

TOTAL 1193 7:45 99 2:15 184  
NORTH 468 10:45 42 2:15 106  
SOUTH 725 7:45 58 2:15 78

MCKINLEY AV -CENTRAL-  
N/O SLAUSON AV

C00-1818-11 SR TH 04-11-85

TOTAL 2524 9:15 159 4:15 234  
NORTH 1122 6:15 94 4:15 100  
SOUTH 1402 9:30 92 3:15 141

MCLAUGHLIN AV  
AT FEDERAL AV

WR MO 08-12-85

TOTAL 7472 7:30 767 5:00 852  
NORTH 5804 7:30 665 4:45 535  
SOUTH 1668 9:00 161 5:00 326

MCLAUGHLIN AV  
S/O PALMS BL

C00-4630-43 WR WE 06-12-85

TOTAL 11300 7:45 1015 5:00 1290  
NORTH 4795 7:45 621 4:45 410  
SOUTH 6505 7:30 401 5:00 889

MCLAUGHLIN AV  
S/O VENICE BL

C00-2820-11 WR FR 04-19-85

TOTAL 6839 7:30 649 5:00 766  
NORTH 4026 7:30 469 5:00 418  
SOUTH 2813 7:30 180 5:15 350

MCLAUGHLIN AV  
AT WASHINGTON PL

WR TU 11-26-85

TOTAL 6398 \* MANUAL COUNT  
NORTH 2096 7:30 237 5:00 168  
SOUTH 4302 7:30 281 5:00 533

L O C A T I O N

VOLUME COUNT SUMMARY FROM 1/ 1/85 TO 12/31/85

PHYS. DESCR RG DY DATE DIR. VOLUME AM PEAK PM PEAK

LOC	PHYS. DESCR	RG DY	DATE	DIR.	VOLUME	AM PEAK	PM PEAK
MELBOURNE AV AT RODNEY DR	A00-1818-11	HW FR	04-19-85	TOTAL	1430	* 7:00	96
				EAST	850	8:45	59
				WEST	580		
				TOTAL	1430		
				EAST	850		
				WEST	580		
MELBOURNE AV AT RODNEY DR	A00-1818-11	HW WE	05-08-85	TOTAL	1512	11:15	195
				EAST	829	11:15	143
				WEST	683	11:15	76
				TOTAL	1512		
				EAST	829		
				WEST	683		
MELROSE AV AT ALEXANDRIA AV	C00-3020-32	HW TH	05-23-85	TOTAL	19018	11:15	1626
				EAST	9282	11:15	915
				WEST	9736	7:15	717
				TOTAL	19018		
				EAST	9282		
				WEST	9736		
MELROSE AV AT ALEXANDRIA AV	C00-1818-22	HW TU	11-26-85	TOTAL	19633	7:15	1591
				EAST	9376	7:30	835
				WEST	10257	8:30	791
				TOTAL	19633		
				EAST	9376		
				WEST	10257		
MELROSE AV AT COLE AV	D10-2020-22	HW FR	09-03-85	TOTAL	34619	* 8:00	1675
				EAST	17681	8:00	1267
				WEST	16938	8:00	
				TOTAL	34619		
				EAST	17681		
				WEST	16938		
MELROSE AV AT COLE AV	D10-2020-22	HW TU	09-17-85	TOTAL	34686	7:30	2621
				EAST	17577	8:00	1451
				WEST	17109	7:30	1177
				TOTAL	34686		
				EAST	17577		
				WEST	17109		
MELROSE AV AT CURSON AV	C00-3232-22	HW WE	02-06-85	TOTAL	37438	8:15	2783
				EAST	18348	11:15	1513
				WEST	19090	8:00	1345
				TOTAL	37438		
				EAST	18348		
				WEST	19090		
MELROSE AV AT FORMOSA AV	C00-3030-22	HW FR	05-31-85	TOTAL	36415	8:15	2596
				EAST	17700	11:15	1331
				WEST	18715	8:00	1265
				TOTAL	36415		
				EAST	17700		
				WEST	18715		
MELROSE AV AT FORMOSA AV	C00-3634-33	HW TU	06-18-85	TOTAL	28265	* 9:00	1331
				EAST	12946	8:00	1205
				WEST	15319	8:00	
				TOTAL	28265		
				EAST	12946		
				WEST	15319		
MELROSE AV AT LA BREA AV	C00-3940-33	HW TH	02-14-85	TOTAL	34197	8:15	2659
				EAST	17397	8:15	1447
				WEST	16800	8:00	1215
				TOTAL	34197		
				EAST	17397		
				WEST	16800		
MELROSE AV -COUNTY- AT LA CIENEGA BL -COUNTY-	C00-3230-22	HW MO	10-07-85	TOTAL	27072	8:15	2203
				EAST	12805	11:15	1283
				WEST	14267	8:15	962
				TOTAL	27072		
				EAST	12805		
				WEST	14267		
MELROSE AV -COUNTY- AT LA CIENEGA BL -COUNTY-	C00-3230-22	HW TU	11-07-85	TOTAL	26253	* 8:30	1446
				EAST	11975	8:15	1100
				WEST	14278	8:15	
				TOTAL	26253		
				EAST	11975		
				WEST	14278		
MELROSE AV AT MANSFIELD AV	C00-3230-22	HW TH	12-12-85	TOTAL	32957	8:15	2446
				EAST	14994	8:15	1261
				WEST	17963	8:00	1238
				TOTAL	32957		
				EAST	14994		
				WEST	17963		



## VOLUME COUNT SUMMARY

FROM 1/1/85 TO 12/31/85

## L O C A T I O N

PHYS. DESCR	RG DY	DATE	DIR.	VOLUME	AM PEAK	PM PEAK
MELROSE AV AT MARTEL AV	HW WE	09-11-85	TOTAL EAST WEST	27844 * 15065 12779	7:45 7:30	MANUAL COUNT 5:00 5:00 1384 901
MELROSE AV AT MARTEL AV	HW FR	09-13-85	TOTAL EAST WEST	33619 17528 16091	7:45 11:15 8:00	2013 941 1208 2452 1322 1176
MELROSE AV E/O ORANGE DR	HW MO	04-29-85	TOTAL EAST WEST	32390 15522 16868	7:45 8:15 7:45	2223 952 1351 2572 1355 1240
MELROSE AV AT ORANGE DR	HW TH	09-05-85	TOTAL EAST WEST	34743 16630 18113	8:15 8:30 7:45	2274 1043 1272 2604 1375 1229
MELROSE AV E/O ORANGE DR	HW TH	09-05-85	TOTAL EAST WEST	34681 16568 18113	7:45 11:15 7:45	2176 877 1272 2606 1384 1229
MELROSE AV AT ORANGE DR	HW TU	12-17-85	TOTAL EAST WEST	30481 * 14306 16175	8:30 7:45	MANUAL COUNT 5:00 4:45 1384 1225
MELROSE AV W/O ORLANDO AV	HW FR	04-19-85	TOTAL EAST WEST	32663 15025 17638	8:15 11:15 8:15	2218 906 1556 2584 1505 1257
MELROSE AV E/O STANLEY AV	HW TH	04-25-85	TOTAL EAST WEST	36371 17813 18558	7:45 11:15 7:45	2272 929 1362 2607 1439 1227
MELROSE AV E/O STANLEY AV	HW FR	09-06-85	TOTAL EAST WEST	38252 19466 18786	8:15 11:15 8:00	2310 1034 1312 2682 1512 1256
MELROSE AV E/O VISTA ST	HW MO	04-29-85	TOTAL EAST WEST	34529 17121 17408	8:00 8:15 7:45	2237 996 1298 2606 1327 1281
MELROSE AV E/O VISTA ST	WR FR	09-06-85	TOTAL EAST WEST	37974 18330 19644	8:00 11:15 8:15	2379 1018 1328 2729 1458 1307
MELROSE AV E/O WESTERN AV	HW FR	06-07-85	TOTAL EAST WEST	31931 15374 16557	8:00 11:15 7:30	2006 827 1246 2214 1170 1065
MELROSE AV AT WESTERN AV	HW FR	06-07-85	TOTAL EAST WEST	32630 16073 16557	7:45 11:15 7:30	2060 911 1246 2250 1199 1065

T-45

L O C A T I O N

FROM 1/ 1/85 TO 12/31/85

VOLUME COUNT SUMMARY

PHYS. DESCR RG DY DATE DIR. VOLUME AM PEAK PM PEAK

MELVIN AV  
AT CITRONIA ST

WV TU 01-29-85

TOTAL 474 \* MANUAL COUNT  
NORTH 242 7:30 18 5:00  
SOUTH 232 8:00 18 4:00

30  
21

MELVIN AV  
AT CITRONIA ST

WV WE 01-30-85

TOTAL 579 45 2:45  
NORTH 342 8:00 27 2:45  
SOUTH 237 8:00 18 3:30

86  
57  
35

MENLO AV  
N/O 134TH ST

SR FR 12-13-85

TOTAL 378 54 3:00  
NORTH 130 8:00 13 3:00  
SOUTH 248 7:30 43 3:00

125  
57  
68

MENLO AV  
S/O 135TH ST

SR FR 12-13-85

TOTAL 1184 50 4:15  
NORTH 470 7:30 12 4:30  
SOUTH 714 11:15 30 4:15

414  
178  
239

MENLO AV  
AT 167TH ST

SR WE 12-12-85

TOTAL 559 36 6:45  
NORTH 234 7:30 18 3:45  
SOUTH 325 7:00 19 6:00

123  
33  
112

MERCURY AV  
AT BOUNDARY AV

CR WE 05-01-85

TOTAL 3297 259 2:30  
EAST 1594 7:30 119 3:45  
WEST 1703 7:30 140 5:30

281  
169  
143

MERCURY AV  
W/O HUNTINGTON DR -NORTH-

HW MO 05-06-85

TOTAL 4325 362 4:45  
EAST 2241 7:45 159 6:00  
WEST 2084 7:30 206 4:45

359  
191  
180

MERCURY AV  
AT MCKENZIE AV

CR WE 05-01-85

TOTAL 2939 253 2:45  
EAST 2087 7:30 172 3:30  
WEST 852 6:30 152 2:45

285  
202  
99

MERCURY AV  
AT REYNOLDS AV -JOG NR SIERRA ST-

CR FR 07-26-85

TOTAL 2030 \* MANUAL COUNT  
EAST 895 8:15 47 4:00  
WEST 1135 7:30 80 4:45

101  
121

MERIDIAN ST  
W/O FIGUEROA ST

CR MO 05-06-85

TOTAL 6696 682 3:00  
EAST 3487 7:30 370 3:00  
WEST 3209 7:00 343 2:45

609  
317  
292

MESA RD  
AT WEST CHANNEL RD

WR TH 04-18-85

TOTAL 1896 \* MANUAL COUNT  
NORTH 343 9:00 29 4:00  
SOUTH 1553 7:45 163 3:45

32  
105

MESA ST  
AT 3RD ST -SAN PEDRO-

SR TH 01-24-85

TOTAL 2205 162 4:30  
NORTH 893 11:15 81 5:00  
SOUTH 1312 7:30 97 4:15

218  
107  
130

MIDVALE AV  
S/O AYRES AV

WR FR 10-04-85

TOTAL 262 20 2:15

30

L O C A T I O N

VOLUME COUNT SUMMARY

FROM 1/ 1/85 TO 12/31/85

PHYS. DESCR RG DY DATE DIR. VOLUME AM PEAK PM PEAK

PHYS. DESCR	RG	DY	DATE	DIR.	VOLUME	AM PEAK	PM PEAK
MIDVALE AV AT MISSOURI AV	WR	MO	09-30-85	TOTAL	1000	* 7:15	MANUAL COUNT 4:00
				NORTH	500		28
				SOUTH	500	8:30	43
							62
							49
MIDVALE AV AT TENNESSEE AV	WR	TU	12-03-85	TOTAL	1505	* 8:45	MANUAL COUNT 4:45
				NORTH	1111		107
				SOUTH	394	8:00	26
							115
							51
MIDVALE AV S/O WILSHIRE BL	WR	TU	03-12-85	TOTAL	12547	7:45	937
				NORTH	5784	7:45	460
				SOUTH	6763	8:15	523
							996
							487
							536
MILBANK ST AT SYLMAR AV	EV	WE	05-15-85	TOTAL	3785	* 9:00	MANUAL COUNT 5:00
				EAST	2303		117
				WEST	1482	8:00	94
							251
							135
MILITARY AV AT AYRES AV	WR	WE	10-23-85	TOTAL	3036	8:00	341
				NORTH	1238	8:00	230
				SOUTH	1798	7:45	111
							5:00
							386
							94
							298
MILITARY AV AT EXPOSITION BL	WR	TH	08-08-85	TOTAL	3809	7:45	280
				NORTH	1630	7:45	226
				SOUTH	2179	11:15	128
							4:45
							474
							131
							348
MINDANAO WY AT ALLA RD	WR	TH	08-01-85	TOTAL	6994	11:15	425
				EAST	3825	11:15	245
				WEST	3169	7:45	245
							4:30
							603
							366
							305
MINDANAO WY AT GLENCOE AV	WR	WE	05-29-85	TOTAL	9456	11:15	608
				EAST	4625	11:15	314
				WEST	4831	7:45	364
							4:30
							452
							351
MINDANAO WY AT GLENCOE AV	WR	WE	12-18-85	TOTAL	9681	* 8:00	MANUAL COUNT 4:30
				NORTH	5134		310
				SOUTH	4547	7:30	436
							529
							358
MINDANAO WY AT LINCOLN BL	WR	TH	05-16-85	TOTAL	17159	* 7:45	MANUAL COUNT 4:15
				EAST	8119		659
				WEST	9040	8:00	563
							4:45
							679
							845
MISSION RD AT GOLDEN STATE FWY -N/B OFF-	CR	FR	05-17-85	TOTAL	32377	* 7:45	MANUAL COUNT 4:30
				NORTH	13434		639
				SOUTH	18943	7:15	1643
							3:00
							1512
							1531
MISSION RD AT LINCOLN PARK AV	CR	TU	07-09-85	TOTAL	16775	* 8:15	MANUAL COUNT 4:15
				EAST	8814		394
				WEST	7961	7:30	999
							3:30
							1035
							490
MISSION RD AT MACY ST	CR	WE	10-10-85	TOTAL	21666	* 7:30	MANUAL COUNT 4:30
				NORTH	6965		451
				SOUTH	14701	7:45	1668
							7:30
							748
							891



L O C A T I O N

MISSION RD  
AT RICHMOND ST NR GOLDEN ST FRWY

MISSION RD  
AT 1ST ST

MISSION RD  
AT 1ST ST

MISSISSIPPI AV  
AT BARRINGTON AV

MISSISSIPPI AV  
AT CORINTH AV

MISSISSIPPI AV  
AT STONER AV

MISSOURI AV  
AT BARRINGTON AV

MISSOURI AV  
AT GLENDON AV

MISSOURI AV  
AT MIDVALE AV

MISSOURI AV  
AT SEPULVEDA BL

MOHAWK ST  
N/O MARATHON ST

MONA BL  
AT IMPERIAL HWY

MONTANA AV  
AT BARRINGTON AV

VOLUME COUNT SUMMARY

FROM 1/ 1/85 TO 12/31/85

PHYS. DESCR RG DY DATE DIR. VOLUME AM PEAK PM PEAK

CR	FR	12-06-85	TOTAL	28866	*	7:45	MANUAL COUNT	1625
			NORTH	14400		7:30	672	4:45
			SOUTH	14466			1796	3:00

CR	WE	10-16-85	TOTAL	8170	*	8:30	MANUAL COUNT	191
			NORTH	1739		7:15	91	3:30
			SOUTH	6431			825	3:30

CR	TU	11-05-85	TOTAL	6253	*	7:45	MANUAL COUNT	522
			NORTH	1652		11:15	141	4:45
			SOUTH	4601		7:45	697	3:30

WR	TH	03-14-85	TOTAL	1491	*	8:45	MANUAL COUNT	139
			EAST	1193		8:45	61	4:30
			WEST	298			27	4:15

WR	TU	12-10-85	TOTAL	1768	*	9:00	MANUAL COUNT	78
			EAST	810		8:45	77	3:15
			WEST	958			77	5:00

WR	TU	11-12-85	TOTAL	2224	*	8:30	MANUAL COUNT	177
			EAST	1395		7:45	97	4:15
			WEST	829			85	4:30

WR	TU	07-16-85	TOTAL	1346	*	7:45	MANUAL COUNT	104
			EAST	989		8:45	74	4:45
			WEST	357			26	5:00

WR	MO	01-07-85	TOTAL	2051	*	9:00	MANUAL COUNT	186
			EAST	1525		8:30	92	3:15
			WEST	526			52	3:15

WR	MO	09-30-85	TOTAL	1280	*	8:15	MANUAL COUNT	59
			EAST	575		9:00	60	4:30
			WEST	705			30	3:45

WR	TU	10-15-85	TOTAL	1635	*	9:00	MANUAL COUNT	43
			EAST	319		9:00	25	3:15
			WEST	1316			99	4:45

A00	1818-11	HW	TH	05-02-85	TOTAL	1477	11:15	3:00
					NORTH	623	11:15	3:00
					SOUTH	854	11:15	3:15

C00	1217-11	SR	TH	02-07-85	TOTAL	3011	11:15	4:15
					NORTH	1686	11:15	3:30
					SOUTH	1325	11:15	5:00

C00	3220-22	WR	FR	07-12-85	TOTAL	6979	8:15	4:45
					EAST	4452	11:15	4:15
					WEST	2527	8:15	5:15

## L O C A T I O N

VOLUME COUNT SUMMARY FROM 1/ 1/85 TO 12/31/85

PHYS. DESCR	RG DY	DATE	DIR.	VOLUME	AM PEAK	PM PEAK
MONTANA AV AT BARRINGTON AV	WR TU	08-13-85	TOTAL	9018	11:15	5:00
			EAST	6389	7:45	5:00
			WEST	2629	11:15	5:15
MONTANA AV AT BUNDY DR	WR MO	06-17-85	TOTAL	9361	7:30	4:30
			EAST	6624	7:30	1:45
			WEST	2737	11:15	4:30
MONTANA AV AT CHURCH LN	WR TH	08-08-85	TOTAL	5707	11:15	4:45
			EAST	482	8:00	11:30
			WEST	5225	11:15	5:00
MONTANA AV E/O SEPULVEDA BL	WR TH	01-03-85	TOTAL	12812	7:30	4:45
			EAST	4781	7:15	11:30
			WEST	8031	11:15	4:45
MONTANA AV E/O SEPULVEDA BL	WR TH	03-14-85	TOTAL	20309	7:15	5:30
			EAST	8897	7:15	6:15
			WEST	11412	7:30	5:00
MONTANA AV AT SEPULVEDA BL	WR TU	09-17-85	TOTAL	12767	*	MANUAL COUNT
			EAST	4373	7:45	3:00
			WEST	8394	7:30	5:00
MONTANA AV AT SEPULVEDA BL	WR MO	09-30-85	TOTAL	12680	8:15	5:00
			EAST	4296	8:30	5:00
			WEST	8384	11:15	5:00
MONTANA AV AT VETERAN AV	WR MO	02-04-85	TOTAL	16097	*	MANUAL COUNT
			EAST	9045	7:30	3:15
			WEST	7052	7:30	4:30
MONTANA AV W/O VETERAN AV	WR TH	03-21-85	TOTAL	12310	7:30	4:30
			EAST	5864	7:15	4:45
			WEST	6446	11:15	4:30
MONTANA AV AT VETERAN AV	WR TH	07-25-85	TOTAL	12589	7:15	4:45
			EAST	5797	7:15	11:45
			WEST	6792	11:15	4:45
MONTANA ST AT GLENDALE BL	HW TU	05-07-85	TOTAL	4896	*	MANUAL COUNT
			EAST	1952	8:00	5:00
			WEST	2944	7:45	5:00
MONTANA ST AT GLENDALE BL	HW MO	05-13-85	TOTAL	6787	11:15	5:00
			EAST	2767	11:15	5:00
			WEST	4040	11:15	5:00
MONTECITO DR E/O GRIFFIN AV	CR TH	06-20-85	TOTAL	2005	7:30	6:15
			EAST	952	11:15	5:15
			WEST	1053	7:00	6:15

T-45

L O C A T I O N

VOLUME COUNT SUMMARY FROM 1/ 1/85 TO 12/31/85

PHYS. DESCR RG DY DATE DIR. VOLUME AM PEAK PM PEAK

MONTECITO DR  
N/O PAGODA PL

B00-1414-11 CR FR 03-29-85

TOTAL 926 10:30 101 9:00 84  
NORTH 449 7:30 24 9:00 42  
SOUTH 477 10:30 . 85 9:00 42

MONTECITO DR  
AT ROBERTA ST E/I

CR FR 02-08-85

TOTAL 281 \* MANUAL COUNT  
NORTH 180 7:15 17 3:45 19  
SOUTH 101 7:15 13 4:00 7

MONTEREY RD  
W/O LOMITAS DR -I/S NR SHORT WY-

C00-2828-22 HW MO 09-09-85

TOTAL 5286 7:15 637 5:00 508  
EAST 2382 7:30 170 4:30 312  
WEST 2904 7:00 503 5:45 219

MONTEREY RD  
AT VIA MARISOL NR AVE 60

300-2828-22 HW MO 09-09-85

TOTAL 7452 7:30 788 4:30 724  
NORTH 4118 11:15 210 4:30 525  
SOUTH 3334 7:15 586 3:15 219

MOORE ST -MAR VISTA-  
AT MAXELLA AV

WR TH 04-11-85

TOTAL 733 \* MANUAL COUNT  
NORTH 404 7:45 65 3:30 39  
SOUTH 329 8:15 21 3:00 35

MOORPARK ST  
AT COLBATH AV

C00-3319-22 EV MO 04-22-85

TOTAL 15085 8:00 1177 5:15 1524  
EAST 7564 8:00 544 5:00 756  
WEST 7521 8:00 633 5:30 814

MOORPARK ST  
AT COLBATH AV

EV MO 12-23-85

TOTAL 15730 \* MANUAL COUNT  
EAST 7957 9:00 378 4:00 859  
WEST 7773 7:45 469 3:45 689

MOORPARK ST  
AT DIXIE CANYON AV

EV FR 04-19-85

TOTAL 16583 \* MANUAL COUNT  
EAST 8610 8:00 739 3:00 727  
WEST 7973 7:45 677 3:00 717

MOORPARK ST  
W/O LAUREL CANYON BL

C00-3223-32 EV WE 11-13-85

TOTAL 19165 8:15 1716 5:00 1865  
EAST 9752 8:15 1100 5:00 794  
WEST 9413 8:00 654 4:30 1086

MORAGA DR  
AT BELLAGIO RD

WR TU 05-14-85

TOTAL 2288 \* MANUAL COUNT  
EAST 1231 7:45 124 3:00 84  
WEST 1057 8:30 83 5:00 103

MORAY AV  
AT 25TH ST -SAN PEDRO-

B00-1818-11 SR MO 04-29-85

TOTAL 2386 7:30 259 2:30 193  
NORTH 1469 7:30 198 2:30 113  
SOUTH 917 7:15 61 3:00 91

MORAY AV  
AT 25TH ST -SAN PEDRO-

SR TU 04-30-85

TOTAL 2250 \* MANUAL COUNT  
NORTH 1496 7:30 186 3:45 104  
SOUTH 754 7:45 51 5:00 73

MOTOR AV  
AT CLUB DR

WR FR 08-16-85

TOTAL 21753 \* MANUAL COUNT  
NORTH 12603 8:30 1474 5:00 706  
SOUTH 9150 8:45 408 5:00 1310



T-45

L O C A T I O N

VOLUME COUNT SUMMARY FROM 1/ 1/85 TO 12/31/85

PHYS. DESCR	RG DY	DATE	DIR.	VOLUME	AM PEAK	PM PEAK
MOTOR AV AT MANNING AV	WR TH	08-15-85	TOTAL	20315	* 8:15	MANUAL COUNT 1420 5:00 687
			NORTH	11270		430 5:00 1206
			SOUTH	9045		
MOTOR AV AT PICO BL	WR MO	06-24-85	TOTAL	14808	* 8:15	MANUAL COUNT 1617 3:30 685
			NORTH	12957		65 5:00 299
			SOUTH	1851		
MOTOR AV S/O VENICE BL	WR MO	04-22-85	TOTAL	10439	8:00	1004 5:00 1043
			NORTH	4503	8:00	551 4:45 399
			SOUTH	5936	8:15	456 5:00 660
MOTOR AV S/O WALAVISTA RD	WR WE	05-08-85	TOTAL	17286	8:00	1772 5:00 1700
			NORTH	9397	8:00	1394 4:30 644
			SOUTH	7889	11:15	409 5:00 1103
MOUNTAINGATE DR W/O SEPULVEDA BL	WR TH	09-12-85	TOTAL	2278	11:15	169 12:45 171
			EAST	1130	11:15	85 12:45 97
			WEST	1148	8:30	99 12:30 82
MT GLEASON AV AT RIM CANYON RD	EV FR	07-19-85	TOTAL	1381	* 9:00	MANUAL COUNT 29 4:45 109
			NORTH	754		56 4:45 59
			SOUTH	627		
MT GLEASON AV AT WENTWORTH ST	EV TU	11-05-85	TOTAL	3676	7:15	503 2:45 493
			NORTH	1848	7:30	212 2:45 224
			SOUTH	1828	7:00	300 2:15 282
MOUNT HOLYOKE AV AT RADCLIFFE AV	WR TH	08-09-85	TOTAL	208	* 8:30	MANUAL COUNT 17 3:45 15
			NORTH	150		6 3:00 5
			SOUTH	58		
MOUNT OLYMPUS DR E/O LAUREL CANYON BL	HW WE	08-07-85	TOTAL	3378	8:15	242 5:30 368
			EAST	1589	11:15	69 5:00 285
			WEST	1789	8:15	194 12:45 123
MT SHASTA DR AT WESTMONT DR	SR TU	04-30-85	TOTAL	2490	7:15	319 5:45 159
			NORTH	1485	7:30	211 2:30 89
			SOUTH	1005	7:00	124 5:45 80
MT SHASTA DR AT WESTMONT DR	SR TH	05-30-85	TOTAL	1705	* 7:00	MANUAL COUNT 115 3:45 39
			NORTH	749		113 3:45 63
			SOUTH	956		
MUIRKIRK DR AT KIRKCOLM LN	WV FR	02-22-85	TOTAL	578	7:00	67 5:15 55
			EAST	183	7:15	26 6:15 21
			WEST	395	7:00	42 5:00 36
MULHOLLAND DR AT AVENUE SAN LUIS	WV MO	09-23-85	TOTAL	21638	* 7:30	MANUAL COUNT 766 3:00 786
			NORTH	9019		1120 3:00 952
			SOUTH	12619		

T-45

L O C A T I O N

VOLUME COUNT SUMMARY

FROM 1/ 1/85 TO 12/31/85

PHYS. DESCR	RG DY	DATE	DIR.	VOLUME	AM PEAK	PM PEAK
MULHOLLAND DR AT BENEDICT CANYON DR	EV FR	08-16-85	TOTAL	12741 *	7:45	4:00
			EAST	9334	8:45	5:00
			WEST	3407		
						MANUAL COUNT
						398
						378
MULHOLLAND DR AT BENEDICT CANYON DR	EV TU	12-03-85	TOTAL	11012	7:45	3:15
			EAST	7798	7:45	3:15
			WEST	3214	8:00	4:45
						MANUAL COUNT
						749
						430
						343
MULHOLLAND DR E/O BOWMONT DR	EV MO	09-09-85	TOTAL	2998	8:15	5:30
			EAST	1473	9:00	5:30
			WEST	1525	7:45	2:00
						MANUAL COUNT
						308
						203
						127
MULHOLLAND DR AT CALABASAS RD	WV MO	04-01-85	TOTAL	20282	8:15	4:00
			NORTH	7540	10:30	4:00
			SOUTH	12742	8:15	4:30
						MANUAL COUNT
						1434
						630
						816
MULHOLLAND DR AT CALABASAS RD	WV TU	04-30-85	TOTAL	23347	7:30	2:30
			NORTH	9004	7:30	2:30
			SOUTH	14343	7:30	2:45
						MANUAL COUNT
						1877
						853
						1053
MULHOLLAND DR W/O CALNEVA DR	WV TH	03-28-85	TOTAL	1075	6:45	4:00
			EAST	517	6:45	4:00
			WEST	558	10:45	4:00
						MANUAL COUNT
						103
						38
						65
MULHOLLAND DR E/O CALNEVA DR	WV TU	08-27-85	TOTAL	7418	7:15	5:00
			EAST	3609	7:15	11:30
			WEST	3809	9:00	5:00
						MANUAL COUNT
						957
						140
						844
MULHOLLAND DR W/O COLDWATER CANYON AV	EV WE	08-28-85	TOTAL	2746	8:30	5:45
			EAST	1525	8:30	6:00
			WEST	1221	8:15	4:30
						MANUAL COUNT
						268
						166
						108
MULHOLLAND DR AT COLDWATER CANYON AV	EV WE	08-28-85	TOTAL	11975 *	8:30	5:00
			EAST	1175	8:30	5:00
			WEST	10800	8:30	5:00
						MANUAL COUNT
						145
						1448
MULHOLLAND DR AT DEEP CANYON DR	EV TU	09-10-85	TOTAL	6872	8:00	5:45
			EAST	5588	8:00	5:30
			WEST	1284	8:00	5:45
						MANUAL COUNT
						533
						407
						133
MULHOLLAND DR AT ENCINO HILLS DR	WV TH	02-21-85	TOTAL	469 *	8:30	4:30
			EAST	77	8:45	5:00
			WEST	392		
						MANUAL COUNT
						11
						58
MULHOLLAND DR AT LAUREL CANYON BL	EV WE	08-28-85	TOTAL	7888	8:00	5:45
			EAST	2647	8:30	6:15
			WEST	5241	8:00	5:45
						MANUAL COUNT
						825
						255
						588
MULHOLLAND DR W/O LAUREL CANYON BL	EV WE	12-04-85	TOTAL	5148	8:00	3:30
			EAST	2463	8:30	2:45
			WEST	2685	8:00	3:15
						MANUAL COUNT
						401
						198
						209

T-45

L O C A T I O N

VOLUME COUNT SUMMARY FROM 1/ 1/85 TO 12/31/85

MULHOLLAND DR  
AT LAUREL CANYON BL

PHYS. DESCR	RG DY	DATE	DIR.	VOLUME	AM PEAK	PM PEAK
C00-2030-12	EV WE	12-04-85	TOTAL	6608	8:15	665
			EAST	2463	8:30	206
			WEST	4145	8:15	470

MULHOLLAND DR  
W/O MULHOLLAND PL

PHYS. DESCR	RG DY	DATE	DIR.	VOLUME	AM PEAK	PM PEAK
C00-2430-11	WV MO	08-27-85	TOTAL	7756	8:00	965
			EAST	3540	7:45	865
			WEST	4216	9:15	152

MULHOLLAND DR  
W/O MULTIVIEW DR

PHYS. DESCR	RG DY	DATE	DIR.	VOLUME	AM PEAK	PM PEAK
C00-1212-11	EV MO	09-09-85	TOTAL	2399	8:15	245
			EAST	1151	8:00	197
			WEST	1248	11:15	55

MULHOLLAND DR  
AT NICADA DR

PHYS. DESCR	RG DY	DATE	DIR.	VOLUME	AM PEAK	PM PEAK
C00-1212-11	EV WE	08-28-85	TOTAL	8174	8:00	975
			EAST	4735	8:00	837
			WEST	3439	8:45	170

MULHOLLAND DR  
AT RIMERTON RD

PHYS. DESCR	RG DY	DATE	DIR.	VOLUME	AM PEAK	PM PEAK
C00-2020-22	EV TU	10-01-85	TOTAL	11671	8:00	1863
			EAST	5106	8:00	1209
			WEST	6565	8:00	654

MULHOLLAND DR  
E/O RIMERTON RD

PHYS. DESCR	RG DY	DATE	DIR.	VOLUME	AM PEAK	PM PEAK
C00-2020-22	EV TU	10-01-85	TOTAL	12913	8:00	1471
			EAST	6348	8:00	817
			WEST	6565	8:00	654

MULHOLLAND DR  
AT WOODCLIFF RD

PHYS. DESCR	RG DY	DATE	DIR.	VOLUME	AM PEAK	PM PEAK
C00-2020-22	EV WE	05-01-85	TOTAL	9213	8:00	MANUAL COUNT
			EAST	4563	8:00	497
			WEST	4650	8:00	290

MULHOLLAND DR  
AT WOODROW WILSON DR

PHYS. DESCR	RG DY	DATE	DIR.	VOLUME	AM PEAK	PM PEAK
C00-3230-22	EV TU	06-11-85	TOTAL	2213	8:30	MANUAL COUNT
			NORTH	942	8:30	47
			SOUTH	1271	8:15	209

MULTNOMAH ST  
E/O SOTO ST

PHYS. DESCR	RG DY	DATE	DIR.	VOLUME	AM PEAK	PM PEAK
C00-3230-22	CR TU	01-08-85	TOTAL	4868	7:30	505
			EAST	2454	7:45	165
			WEST	2414	7:30	350

MURIETTA AV  
AT ADDISON ST

PHYS. DESCR	RG DY	DATE	DIR.	VOLUME	AM PEAK	PM PEAK
C00-3230-22	EV WE	01-30-85	TOTAL	478	8:00	MANUAL COUNT
			NORTH	253	7:30	15
			SOUTH	225	7:15	22

MURIETTA AV  
AT HUSTON ST

PHYS. DESCR	RG DY	DATE	DIR.	VOLUME	AM PEAK	PM PEAK
C00-3230-22	EV WE	08-21-85	TOTAL	765	8:45	MANUAL COUNT
			NORTH	352	8:45	17
			SOUTH	413	8:00	43

NAOMI AV  
AT WASHINGTON BL

PHYS. DESCR	RG DY	DATE	DIR.	VOLUME	AM PEAK	PM PEAK
C00-3230-22	CR TH	11-21-85	TOTAL	5933	7:00	MANUAL COUNT
			NORTH	2105	7:00	180
			SOUTH	3828	7:15	229

NASHVILLE ST  
AT TAMPA AV

PHYS. DESCR	RG DY	DATE	DIR.	VOLUME	AM PEAK	PM PEAK
A00-1717-11	WV TH	04-11-85	TOTAL	2037	7:30	165
			EAST	927	8:00	40
			WEST	1110	7:00	129



T-45

L O C A T I O N

FROM 1/ 1/85 TO 12/31/85

VOLUME COUNT SUMMARY

PHYS. DESCR RG DY DATE DIR. VOLUME AM PEAK PM PEAK

NATIONAL BL  
AT BARRINGTON AV

C00-3437-33 WR FR 07-12-85  
TOTAL 18880 11:15 1129 5:00 1635  
EAST 8386 11:15 518 4:45 731  
WEST 10494 11:15 611 5:30 939

NATIONAL BL  
E/O BUNDY DR

G04-2830-22 WR FR 06-14-85  
TOTAL 16317 7:30 1157 4:45 1417  
EAST 8097 7:30 594 4:30 721  
WEST 8220 7:30 563 5:00 716

NATIONAL BL  
AT BURKSHIRE AV

WR TH 07-25-85 \*  
TOTAL 14287 \*  
EAST 7273 8:00 567 5:00 747  
WEST 7014 7:30 444 5:00 761

NATIONAL BL  
AT CASTLE HEIGHTS AV

C00-3230-22 WR FR 06-21-85  
TOTAL 21096 8:00 1924 5:00 1878  
EAST 13167 8:15 1204 4:00 1183  
WEST 7929 8:00 721 4:30 787

NATIONAL BL  
AT CASTLE HEIGHTS AV

C00-3330-22 WR TU 08-06-85  
TOTAL 22114 8:15 2112 5:15 2076  
EAST 12296 8:15 1273 5:15 1055  
WEST 9818 8:15 839 5:15 1021

NATIONAL BL  
E/O MANNING AV

D10-2828-22 WR WE 05-08-85  
TOTAL 27638 7:45 2415 5:15 2715  
EAST 13821 8:00 1402 3:00 1172  
WEST 13817 7:45 1031 5:00 1590

NATIONAL BL  
AT MANNING AV

C00-4040-32 WR WE 08-28-85  
TOTAL 28198 8:30 2036 5:00 2571  
EAST 14824 8:30 1282 4:45 1192  
WEST 13374 8:15 764 5:00 1383

NATIONAL BL-JOG NR CLARKSON RD  
W/O OVERLAND AV

300-3628-32 WR TU 05-07-85  
TOTAL 20923 7:45 1542 4:30 1795  
EAST 11682 8:00 923 4:30 950  
WEST 9241 7:45 644 4:30 845

NATIONAL BL  
E/O ROBERTSON BL

G10-2838-23 WR WE 05-08-85  
TOTAL 22907 7:30 1883 5:00 2097  
EAST 15872 7:30 1096 5:00 1322  
WEST 7035 7:30 787 4:30 827

NATIONAL BL  
AT ROSE AV

WR TU 05-14-85 \*  
TOTAL 11533 \*  
NORTH 815 8:00 103 4:45 66  
SOUTH 10718 8:00 726 3:30 1011

NATIONAL BL  
W/O SEPULVEDA BL

C00-3530-32 WR FR 03-22-85  
TOTAL 31524 8:00 2275 5:00 2639  
EAST 16215 7:45 1346 5:00 1295  
WEST 15309 11:15 885 5:15 1354

NATIONAL BL  
AT SEPULVEDA BL

C00-3840-33 WR TH 07-11-85  
TOTAL 30486 8:00 2107 5:00 2466  
EAST 17570 8:00 1410 5:00 1320  
WEST 12916 11:15 865 5:15 1170

NATIONAL BL  
AT SEPULVEDA BL

WR TU 07-16-85 \*  
TOTAL 26399 \*  
EAST 16003 8:00 1401 5:00 1251  
WEST 10396 7:30 677 4:45 1011

T-45

L O C A T I O N

VOLUME COUNT SUMMARY

FROM 1/ 1/85 TO 12/31/85

PHYS. DESCR RG DY DATE DIR. VOLUME AM PEAK PM PEAK

NATIONAL BL  
S/O VENICE BL

C00-3828-32 WR TU 04-23-85 TOTAL 15963 7:45 1586 5:00 1640  
 NORTH 8171 7:30 846 4:30 897  
 SOUTH 7792 7:45 749 5:00 796

NATOMA AV  
AT CHAPTER DR

WV TH 02-14-85 TOTAL 674 \* MANUAL COUNT  
 NORTH 242 7:30 26 4:15 20  
 SOUTH 432 7:30 31 3:00 53

NATOMA AV  
AT CHAPTER DR

A00-2020-11 WV MO 03-18-85 TOTAL 663 6:45 48 4:45 95  
 NORTH 223 7:00 22 4:15 53  
 SOUTH 440 6:45 27 3:00 51

NEBRASKA AV  
AT ARMACOST AV

A00-1818-11 WR TH 10-10-85 TOTAL 1482 7:30 95 5:00 198  
 EAST 623 7:30 45 5:00 62  
 WEST 859 11:15 55 4:45 140

NEBRASKA AV-JOG NR WALNUT LN-  
AT BUNDY DR

WR WE 11-13-85 TOTAL 2535 \* MANUAL COUNT  
 EAST 1950 7:45 81 3:45 256  
 WEST 585 8:00 48 4:15 64

NEBRASKA AV  
AT CENTINELA AV

WR TU 06-25-85 TOTAL 3092 \* MANUAL COUNT  
 EAST 1957 8:45 87 4:15 313  
 WEST 1135 7:30 75 4:00 112

NEBRASKA AV  
AT FEDERAL AV

WR TU 12-10-85 TOTAL 1183 \* MANUAL COUNT  
 EAST 615 7:30 68 4:15 50  
 WEST 568 7:30 55 4:30 58

NETTLETON ST  
AT LEHIGH AV

EV TH 10-03-85 TOTAL 514 \* MANUAL COUNT  
 EAST 204 7:15 27 3:00 16  
 WEST 310 7:15 25 4:45 30

NEW DOCK ST  
AT MORRIS AV

C00-3024-22 SR TH 02-21-85 TOTAL 4653 7:00 401 4:15 770  
 EAST 2553 10:45 165 4:15 158  
 WEST 2100 7:00 290 11:45 152

NEW HAMPSHIRE AV-JOG VERMONT-  
N/O ROSEWOOD AV -HWOOD

C00-2020-12 HW TU 04-16-85 TOTAL 9863 7:15 1029 5:00 686  
 NORTH 48 9:15 4 1:15 7  
 SOUTH 9815 7:15 1028 5:00 682

NEW HAMPSHIRE AV  
AT 8TH ST

B00-1820-11 CR FR 07-12-85 TOTAL 3674 11:15 239 5:00 469  
 NORTH 1117 11:15 73 5:15 108  
 SOUTH 2557 11:15 166 5:00 361

NEW HAMPSHIRE AV  
AT 8TH ST

B00-1717-11 CR FR 10-18-85 TOTAL 3694 11:15 216 4:45 363  
 NORTH 1801 7:45 109 6:15 192  
 SOUTH 1893 11:15 127 4:45 206

NEW HAMPSHIRE AV  
AT 8TH ST

HW TH 12-05-85 TOTAL 2735 \* MANUAL COUNT  
 NORTH 1001 8:15 84 3:15 89  
 SOUTH 1734 8:00 79 4:45 230

## VOLUME COUNT SUMMARY

FROM 1/ 1/85 TO 12/31/85

## L O C A T I O N

PHYS. DESCR RG DY DATE DIR. VOLUME AM PEAK PM PEAK

LOC	PHYS. DESCR	RG	DY	DATE	DIR.	VOLUME	AM PEAK	PM PEAK	MANUAL COUNT	
NEW HAMPSHIRE AV AT 9TH ST		HW	FR	03-01-85	TOTAL	2542	*			
					NORTH	1191	7:45	88	4:15	134
					SOUTH	1351	7:15	63	5:00	172
NEW HAMPSHIRE AV AT 9TH ST		CR	WE	03-20-85	TOTAL	2620				
					NORTH	1245	7:30	113	5:30	139
					SOUTH	1375	11:15	81	4:15	147
NICADA DR AT BEVERLY GLEN BL		WR	FR	06-28-85	TOTAL	1915				
					EAST	1507	8:15	296	6:45	127
					WEST	408	7:15	256	6:45	95
NICADA DR AT BEVERLY GLEN BL		WR	TH	08-15-85	TOTAL	1851				
					EAST	1489	8:00	256	5:45	93
					WEST	362	7:30	47	4:45	27
NICADA DR AT CLEARWOOD CT		WR	MO	10-07-85	TOTAL	3729	*			
					NORTH	1605	8:00	67	5:00	269
					SOUTH	2124	8:15	324	3:15	76
NICHOLS CANYON RD N/O HOLLYWOOD BL		HW	WE	10-16-85	TOTAL	4022				
					NORTH	1912	8:45	102	5:45	270
					SOUTH	2110	8:15	359	2:15	126
NICHOLS CANYON RD N/O WILLOW GLEN RD		HW	TH	10-17-85	TOTAL	2336				
					NORTH	1428	8:15	81	5:15	293
					SOUTH	908	8:30	196	6:15	58
NICHOLS CANYON RD S/O WOODROW WILSON DR		HW	TH	10-17-85	TOTAL	1273				
					NORTH	702	8:30	62	5:15	96
					SOUTH	571	8:00	139	5:30	44
NOBLE AV AT MAGNOLIA BL		EV	WE	06-05-85	TOTAL	1390	*			
					NORTH	293	7:45	31	5:00	30
					SOUTH	1097	8:00	126	5:00	102
NOBLE AV AT PLUMMER ST		EV	WE	08-14-85	TOTAL	655	*			
					NORTH	366	9:00	19	4:45	52
					SOUTH	289	8:30	29	5:00	24
NOELINE AV-JOG NR BERTELLA DR- AT LIBBIT AV		WV	TU	03-05-85	TOTAL	3275	*			
					EAST	1854	7:45	161	4:30	136
					WEST	1421	7:30	60	4:45	199
NORDHOFF PL AT CORBIN AV		WV	WE	02-13-85	TOTAL	17087				
					EAST	2147	11:15	219	4:45	333
					WEST	14940	11:15	980	12:45	1250
NORDHOFF PL W/O CORBIN AV		WV	WE	02-13-85	TOTAL	4430				
					EAST	2167	11:15	239	4:45	333
					WEST	2263	7:30	258	12:30	264



VOLUME COUNT SUMMARY

FROM 1/ 1/85 TO 12/31/85

L O C A T I O N

PHYS. DESCR	RG	DY	DATE	DIR.	VOLUME	AM PEAK	PM PEAK
NORDHOFF ST AT ENCINO AV	WV	TH	08-29-85	TOTAL	31198	*	MANUAL COUNT
				EAST	15578	9:00	5:00
				WEST	15620	8:30	4:45
NORDHOFF ST AT INDEPENDENCE AV	WV	TU	08-27-85	TOTAL	22382	7:30	4:45
				EAST	10523	11:15	5:00
				WEST	11859	7:15	4:30
NORDHOFF ST AT MASON AV	WV	FR	01-18-85	TOTAL	22280	*	MANUAL COUNT
				EAST	12187	7:30	4:30
				WEST	10093	7:15	4:30
NORDHOFF ST W/O ORION AV	EV	WE	09-18-85	TOTAL	33266	7:15	5:15
				EAST	19659	7:30	3:15
				WEST	13607	6:30	5:15
NORDHOFF ST AT OWENSMOUTH AV	WV	FR	06-14-85	TOTAL	11799	7:15	4:30
				EAST	5380	7:15	12:15
				WEST	6419	11:15	4:30
NORDHOFF ST AT OWENSMOUTH AV	WV	MO	07-22-85	TOTAL	11639	*	MANUAL COUNT
				EAST	5036	7:15	5:00
				WEST	6603	7:45	4:45
NORDHOFF ST AT RESEDA BL	WV	MO	09-16-85	TOTAL	42232	11:15	4:45
				EAST	15419	7:30	4:45
				WEST	26813	11:15	4:45
NORDHOFF ST E/O RESEDA BL	WV	MO	09-16-85	TOTAL	44538	11:15	4:45
				EAST	17725	7:15	4:45
				WEST	26813	11:15	4:45
NORDHOFF ST AT SYLMAR AV	EV	TH	01-17-85	TOTAL	19091	*	MANUAL COUNT
				EAST	10354	7:00	4:15
				WEST	8737	7:30	4:30
NORDHOFF ST AT TOPANGA CANYON BL	WV	TH	06-13-85	TOTAL	7158	11:15	4:45
				EAST	1716	7:15	4:45
				WEST	5442	11:15	4:45
NORDHOFF ST E/O TOPANGA CANYON BL	WV	FR	06-14-85	TOTAL	11184	7:30	4:45
				EAST	5742	7:30	12:15
				WEST	5442	11:15	4:45
NORDHOFF ST AT VANALDEN AV	WV	TH	01-24-85	TOTAL	33387	11:15	4:45
				EAST	17206	11:15	4:45
				WEST	16181	11:15	12:00
NORDHOFF ST AT WILBUR AV	WV	TH	04-18-85	TOTAL	33001	11:15	4:45
				EAST	16679	11:15	4:30
				WEST	16322	11:15	4:45

T-45

VOLUME COUNT SUMMARY FROM 1/ 1/85 TO 12/31/85

L O C A T I O N

PHYS. DESCR RG DY DATE DIR. VOLUME AM PEAK PM PEAK

NORDHOFF ST  
AT WINNETKA AV

WV MO 07-22-85 \*  
TOTAL 18888 \*  
EAST 11766 7:30 MANUAL COUNT  
WEST 7122 7:15 520 4:30  
582 4:30 1503  
640

NORDHOFF ST NR GRESHAM ST  
AT CORBIN AV

WV WE 02-13-85  
TOTAL 14263  
EAST 10048 11:15 1390 4:30  
WEST 4215 11:15 1049 4:30  
341 5:00 1761  
529

NORDHOFF ST NR GRESHAM ST  
E/O CORBIN AV

WV WE 02-13-85  
TOTAL 7706 11:15 744 12:00  
EAST 3488 11:15 403 11:45  
WEST 4218 11:15 341 5:00  
529

NORMANDIE AV  
AT FRANCISCO ST -SOUTHERN-

SR TU 02-11-85 \*  
TOTAL 18538 \*  
NORTH 8939 7:15 998 4:30  
SOUTH 9599 7:30 533 4:45  
1079

NORMANDIE AV  
AT HOLLYWOOD BL

HW WE 10-16-85  
TOTAL 8072 7:30 586 5:00  
NORTH 5114 11:15 308 5:15  
SOUTH 2958 7:30 339 5:00  
242

NORMANDIE AV  
AT LOMITA BL

SR FR 02-08-85 \*  
TOTAL 15988 \*  
NORTH 6939 7:30 534 4:30  
SOUTH 9049 7:15 725 4:30  
877

NORMANDIE AV  
AT OLYMPIC BL

HW WE 05-22-85  
TOTAL 23776 7:45 1681 5:00  
NORTH 11978 8:15 1061 4:45  
SOUTH 11798 7:00 759 5:00  
1073

NORMANDIE AV  
AT ROMAINE ST

HW FR 01-11-85 \*  
TOTAL 12461 \*  
NORTH 5301 9:00 273 4:45  
SOUTH 7160 7:30 617 4:45  
600  
607

NORMANDIE AV  
AT ROMAINE ST

HW TH 03-07-85  
TOTAL 14543 8:00 849 5:15  
NORTH 7235 8:30 388 5:15  
SOUTH 7308 7:30 569 4:00  
1686  
1184  
520

NORMANDIE AV  
S/O ROSEWOOD AV -HWOOD

HW MO 09-16-85  
TOTAL 17522 7:45 1378 5:00  
NORTH 9869 7:15 578 5:00  
SOUTH 7653 7:45 863 4:45  
1592  
1073  
530

NORMANDIE AV  
N/O SLAUSON AV

SR MO 04-15-85  
TOTAL 22153 7:45 1414 5:00  
NORTH 11297 7:45 844 5:00  
SOUTH 10856 7:45 570 4:15  
1882  
901  
1017

NORMANDIE AV  
AT VERNON AV -CENTRAL-

SR TH 01-24-85 \*  
TOTAL 17594 \*  
EAST 8086 7:15 761 5:00  
WEST 9508 7:45 505 4:30  
609  
1029

NORMANDIE AV  
AT VERNON AV -CENTRAL-

SR TH 01-24-85 \*  
TOTAL 17594 \*  
EAST 8086 7:15 761 5:00  
WEST 9508 7:45 505 4:30  
609  
1029



T-45

L O C A T I O N

VOLUME COUNT SUMMARY

FROM 1/ 1/85 TO 12/31/85

PHYS. DESCR RG DY DATE DIR. VOLUME AM PEAK PM PEAK

NORMANDIE AV  
AT WILSHIRE BL

C00-3434-33 HW TU 10-15-85  
TOTAL 18057 7:30 1402 4:15 1326  
NORTH 9287 8:00 636 5:00 700  
SOUTH 8770 7:30 798 4:15 638

NORMANDIE AV  
AT 15TH ST

C00-3030-22 HW TU 04-16-85  
TOTAL 25819 7:30 1980 4:00 2112  
NORTH 13493 7:45 1150 5:30 1076  
SOUTH 12326 7:15 887 4:30 1149

NORMANDIE AV  
AT 74TH ST

TOTAL 21012 \* MANUAL COUNT  
NORTH 11634 7:15 1030 4:30 1001  
SOUTH 9378 7:15 529 4:45 975

NORTH BROADWAY  
AT SUNSET BL

TOTAL 22324 \* MANUAL COUNT  
NORTH 10819 9:00 512 5:00 1226  
SOUTH 11505 7:15 1170 5:00 719

NORTH BROADWAY  
W/O AVENUE 18

D10-3030-22 CR MO 05-13-85  
TOTAL 15030 7:15 1302 4:45 1145  
EAST 7898 11:15 408 4:45 765  
WEST 7132 7:15 997 3:30 412

NORTH MAIN ST  
W/O GIBBONS ST

C00-3232-22 CR WE 05-22-85  
TOTAL 11937 7:30 1215 5:00 1105  
EAST 6337 11:15 430 4:45 839  
WEST 5600 7:30 980 11:30 391

NORTH SPRING ST  
W/O AVENUE 18

C00-1835-12 CR MO 05-13-85  
TOTAL 14548 7:00 1494 4:00 1564  
EAST 7581 11:15 353 4:15 1275  
WEST 6967 7:00 1191 1:00 398

NUGENT DR  
AT LOUISE AV -VALLEY-

WV TH 07-25-85  
TOTAL 799 \* MANUAL COUNT  
NORTH 47 7:00 5 4:45 4  
SOUTH 752 7:30 82 4:30 57

OAKDALE AV  
AT PLUMMER ST

WV MO 05-13-85  
TOTAL 1766 \* MANUAL COUNT  
NORTH 648 7:45 19 4:45 139  
SOUTH 1118 7:30 143 3:00 75

OAKDALE AV  
AT VICTORY BL

WV TH 11-14-85  
TOTAL 556 \* MANUAL COUNT  
NORTH 94 8:30 12 5:00 9  
SOUTH 462 7:00 52 3:15 35

OAKDELL LN  
AT FRYMAN RD

EV WE 06-26-85  
TOTAL 340 \* MANUAL COUNT  
EAST 188 7:00 5 3:00 30  
WEST 152 8:15 28 4:15 5

OAK VIEW DR  
E/O LOUISE AV -VALLEY-

WV MO 11-04-85  
TOTAL 1256  
EAST 488  
WEST 768

OAK VIEW DR  
W/O PETIT AV

A00-1818-11 WV FR 11-01-85  
TOTAL 905 9:45 73 5:30 115  
EAST 526 6:15 51 3:45 47  
WEST 379 9:30 28 5:30 80



L O C A T I O N

VOLUME COUNT SUMMARY FROM 1/ 1/85 TO 12/31/85

PHYS. DESCR RG DY DATE DIR. VOLUME AM PEAK PM PEAK

OAKWOOD AV -CENTRAL- AT GARDNER ST	B00-2020-11	HW WE	09-11-85	TOTAL EAST WEST	2420 1480 940	11:15 11:15 11:15	168 97 71	3:45 3:00 3:45	258 159 107
OAKWOOD AV -CENTRAL- AT HIGHLAND AV	A00-1818-11	HW TU	04-30-85	TOTAL EAST WEST	793 606 187	7:45 9:30 8:00	63 39 30	5:30 3:30 5:45	76 59 25
OAKWOOD AV -CENTRAL- AT HIGHLAND AV	HW MO	06-17-85	TOTAL EAST WEST	817 599 218	* 9:00 8:15	MANUAL COUNT 33 18	5:00 4:15	78 24	
OAKWOOD AV -CENTRAL- E/O LA CIENEGA BL	A00-1616-11	HW WE	04-03-85	TOTAL EAST WEST	2143 1262 881	11:15 11:15 11:15	131 78 53	1:15 12:00 12:45	210 120 108
OAKWOOD AV -CENTRAL- AT MARTEL AV	A00-1617-11	HW FR	03-22-85	TOTAL EAST WEST	2470 1625 845	8:15 11:15 8:15	176 87 81	5:30 5:30 2:00	304 236 98
OAKWOOD AV -CENTRAL- AT ORLANDO AV	A00-1616-11	HW WE	07-31-85	TOTAL EAST WEST	1440 792 648	11:15 11:15 11:15	119 64 55	4:30 4:30 1:45	146 94 62
OAKWOOD AV -VENICE- AT CALIFORNIA AV	WR MO	09-23-85	TOTAL NORTH SOUTH	1339 1257 82	* 7:45 7:00	MANUAL COUNT 102 9	4:30 4:00	115 9	
OCEAN AV -VENICE S/O VENICE BL	C00-2018-21	SR WE	04-17-85	TOTAL NORTH SOUTH	11429 6284 5145	7:45 7:45 7:15	905 622 307	5:00 5:00 4:45	1126 597 538
OCEAN AV -VENICE AT VENICE BL	WR MO	08-05-85	TOTAL NORTH SOUTH	13288 6161 7127	* 8:15 7:30	MANUAL COUNT 558 435	5:00 5:00	530 768	
OCEAN AV -VENICE AT 28TH AV -VENICE-	200-1515-11	WR FR	08-02-85	TOTAL NORTH SOUTH	10656 4889 5767	8:15 8:15 10:45	681 346 378	4:15 4:45 3:30	993 496 566
OCEAN PARK BL AT CENTINELA AV	G06-4040-34	WR TH	08-01-85	TOTAL EAST WEST	28308 14561 13747	7:45 11:15 7:45	1982 960 1129	5:15 5:00 5:30	2441 1439 1087
ODIN ST W/O HOLLY DR	100-2200-20 NON-DIR COUNT	HW TH	04-25-85	TOTAL	810	7:30	70	5:15	59
OGDEN DR AT WARING AV	A00-1717-11	HW MO	09-23-85	TOTAL NORTH SOUTH	963 472 491	7:30 7:30 7:15	84 42 44	2:30 2:30 3:15	81 45 40

L O C A T I O N

VOLUME COUNT SUMMARY

FROM 1/ 1/85 TO 12/31/85

PM PEAK

AM PEAK

PHYS. DESCR	RG DY	DATE	DIR.	VOLUME	AM PEAK	PM PEAK
OHIO AV AT BARRINGTON AV	WR TU	07-02-85	TOTAL	8765	8:45	611
			EAST	3206	8:45	308
			WEST	5559	11:15	341
OHIO AV AT BENTLEY AV	WR MO	01-07-85	TOTAL	20639 *	MANUAL COUNT	
			EAST	11141	8:00	1118
			WEST	9498	7:30	650
OHIO AV AT BUNDY DR	WR WE	01-09-85	TOTAL	8850	7:45	652
			EAST	5059	8:00	377
			WEST	3791	7:30	295
OHIO AV AT BUTLER AV	WR TU	11-05-85	TOTAL	20073 *	MANUAL COUNT	
			EAST	9898	7:45	977
			WEST	10175	7:30	683
OHIO AV E/O COTNER AV	WR TH	03-14-85	TOTAL	20916	7:45	1731
			EAST	10631	8:15	1100
			WEST	10285	7:30	681
OHIO AV AT FEDERAL AV	WR MO	07-22-85	TOTAL	13685	8:00	1061
			EAST	5616	8:00	569
			WEST	8069	8:30	562
OHIO AV AT FEDERAL AV	WR MO	10-21-85	TOTAL	15516	7:30	1345
			EAST	7357	7:45	765
			WEST	8159	7:30	585
OHIO AV AT FEDERAL AV	WR TU	12-03-85	TOTAL	11738 *	MANUAL COUNT	
			EAST	5104	7:45	525
			WEST	6634	7:45	538
OHIO AV AT KELTON AV	WR TU	12-10-85	TOTAL	15584 *	MANUAL COUNT	
			EAST	8798	8:15	887
			WEST	6786	7:30	467
OHIO AV AT MANNING AV	WR TH	05-16-85	TOTAL	4328	MANUAL COUNT	
			EAST	2822	8:15	245
			WEST	1506	7:45	139
OHIO AV AT SEPULVEDA BL	WR MO	01-28-85	TOTAL	18611 *	MANUAL COUNT	
			EAST	8814	7:30	802
			WEST	9797	7:30	802
OHIO AV AT SEPULVEDA BL	WR FR	08-23-85	TOTAL	19414	8:15	1423
			EAST	10380	7:45	921
			WEST	9034	11:15	510
OHIO AV AT VETERAN AV	WR MO	01-07-85	TOTAL	17854	7:30	1679
			EAST	9888	7:45	1092
			WEST	7966	7:30	593

T-45

L O C A T I O N

VOLUME COUNT SUMMARY

FROM 1/ 1/85 TO 12/31/85

PHYS. DESCR RG DY DATE DIR. VOLUME AM PEAK PM PEAK

LOC ATION	PHYS. DESCR	RG	DY	DATE	DIR.	VOLUME	AM PEAK	PM PEAK		
OHIO AV AT VETERAN AV	C00-0028-02 ONE WAY STREET W/B	WR	MO	02-04-85	TOTAL	15948	*	MANUAL COUNT		
					EAST	9357	8:15	980	4:30	625
					WEST	6591	8:00	358	5:00	885
OLIVER VICKERY CIRCLE WY E/O STEPHEN M WHITE DR	C00-3430-32	EV	FR	05-17-85	TOTAL	1832	6:30	142	6:00	143
					EAST	1049	11:15	55	5:30	93
					WEST	783	6:15	90	6:00	56
OLIVE VIEW DR AT TYLER ST	C00-3434-33	EV	FR	05-17-85	TOTAL	958	6:45	59	5:15	92
					EAST	745	6:45	47	5:15	78
					WEST	213	8:15	18	7:45	20
OLYMPIC BL AT ALVARADO ST	C00-4040-44	HW	WE	05-22-85	TOTAL	37608	8:00	2772	5:00	3361
					EAST	19553	8:00	1961	4:45	1407
					WEST	18055	11:15	1094	5:00	1967
OLYMPIC BL AT BARRINGTON AV	C00-4848-44	WR	MO	07-01-85	TOTAL	44404	7:45	3569	5:15	4309
					EAST	19599	7:45	1702	4:30	1940
					WEST	24805	7:45	1867	5:15	2526
OLYMPIC BL AT BEVERLY GLEN BL	C00-4252-45	WR	TH	06-27-85	TOTAL	57195	8:15	4341	4:45	5323
					EAST	26764	8:15	2751	4:15	2038
					WEST	30431	11:15	1953	4:45	3330
OLYMPIC BL AT CENTINELA AV-JOG NR BUNDY DR-	G04-3048-24	WR	WE	07-31-85	TOTAL	29711	11:15	2002	4:30	2757
					EAST	12323	8:15	964	4:30	1187
					WEST	17388	11:15	1126	5:15	1706
OLYMPIC BL W/O COTNER AV	C00-4040-44	WR	TH	03-14-85	TOTAL	52795	8:00	4449	5:00	4867
					EAST	27568	8:00	2611	4:30	2459
					WEST	25227	7:45	1847	5:15	2561
OLYMPIC BL AT COTNER AV	300-4040-44	WR	TU	09-03-85	TOTAL	59416	*	MANUAL COUNT		
					EAST	30674	8:00	2517	4:45	2488
					WEST	28742	8:00	1930	5:00	2984
OLYMPIC BL AT CRESCENT HEIGHTS BL	300-4040-44	WR	TH	10-24-85	TOTAL	35322	8:00	3292	5:15	3278
					EAST	19634	8:15	1743	5:30	1804
					WEST	15688	8:00	1570	5:15	1499
OLYMPIC BL AT CRESCENT HEIGHTS BL	300-4045-44	WR	WE	11-27-85	TOTAL	40492	*	MANUAL COUNT		
					EAST	23655	8:00	1848	5:00	2017
					WEST	16837	7:45	1419	4:00	1406
OLYMPIC BL AT LA BREA AV	300-4045-44	HW	TU	04-09-85	TOTAL	35619	7:45	3254	5:00	3377
					EAST	18413	7:45	1800	4:45	1667
					WEST	17206	8:00	1507	4:30	1721



T-45

L O C A T I O N

VOLUME COUNT SUMMARY FROM 1/ 1/85 TO 12/31/85

PHYS. DESCR RG DY DATE DIR. VOLUME AM PEAK PM PEAK

OLYMPIC BL AT LA CIENEGA BL  
 300-4848-44 WR TU 03-26-85 TOTAL 40838 8:00 3640 5:15 3870  
 EAST 21649 8:00 1857 5:15 2001  
 WEST 19189 7:30 1895 5:00 1882

OLYMPIC BL E/O LA CIENEGA BL  
 300-4040-34 HW TU 04-23-85 TOTAL 38639 8:00 3541 5:15 3737  
 EAST 20227 8:00 1855 5:15 1969  
 WEST 18412 8:00 1686 5:30 1777

OLYMPIC BL AT MAPLE AV  
 C00-5020-42 CR TU 12-31-85 TOTAL 7451 11:15 829 11:45 909  
 EAST 5236 11:15 534 1:15 609  
 WEST 2215 11:15 295 11:30 317

OLYMPIC BL AT NORMANDIE AV  
 C00-4045-44 HW WE 05-22-85 TOTAL 35172 7:45 2658 5:00 3263  
 EAST 20770 7:45 1900 5:00 1509  
 WEST 14402 11:15 726 5:15 1755

OLYMPIC BL E/O SANTA FE AV  
 C00-1934-23 CR TU 06-18-85 TOTAL 27832 6:30 2073 4:15 2545  
 EAST 16918 11:15 1179 4:15 1932  
 WEST 10914 7:15 1195 12:00 750

OLYMPIC BL AT SEPULVEDA BL  
 C00-4252-45 WR MO 01-14-85 TOTAL 57078 7:30 4488 5:00 5074  
 EAST 28540 7:30 2244 5:00 2537  
 WEST 28538 7:30 2244 5:00 2537

OLYMPIC BL AT VERMONT AV  
 C00-4040-43 HW TU 04-16-85 TOTAL 35072 9:00 2494 4:45 3271  
 EAST 14774 9:00 1530 5:45 1186  
 WEST 20298 11:15 1194 4:45 2147

OLYMPIC BL E/O WESTERN AV  
 C00-3045-34 HW WE 06-12-85 TOTAL 39857 7:30 2781 5:00 3585  
 EAST 20464 7:45 1860 4:00 1552  
 WEST 19393 11:15 1125 5:00 2057

OLYMPIC BL AT WESTERN AV  
 C00-4045-44 HW WE 06-12-85 TOTAL 39829 8:15 2807 5:00 3559  
 EAST 20436 7:45 1880 5:00 1502  
 WEST 19393 11:15 1125 5:00 2057

OLYMPIC BL AT WESTWOOD BL  
 A00-1516-11 HW TH 09-05-85 TOTAL 1949 11:15 135 5:30 196  
 NORTH 1166 11:15 67 5:45 121  
 SOUTH 783 11:15 68 5:30 76

ORANGE DR AT MELROSE AV  
 C00-56427 \* MANUAL COUNT  
 EAST 29997 8:00 2828 5:00 2278  
 WEST 26430 8:00 2029 5:00 2807

ORANGE DR AT MELROSE AV  
 HW TU 12-17-85 TOTAL 807 \* MANUAL COUNT  
 NORTH 434 9:00 32 4:30 47  
 SOUTH 373 8:15 30 3:15 40

T-45

L O C A T I O N

VOLUME COUNT SUMMARY

FROM 1/ 1/85 TO 12/31/85

DIR. VOLUME AM PEAK PM PEAK

ORANGE DR  
AT WILLOUGHBY AV

A00-1515-11 HW WE 02-20-85

TOTAL 1718 11:15 120 1:00 178  
NORTH 562 8:45 37 5:00 59  
SOUTH 1156 11:15 86 1:00 126

ORANGE DR  
AT WILLOUGHBY AV

HW TU 07-23-85

TOTAL 1030 \* MANUAL COUNT  
NORTH 333 7:00 26 4:30 39  
SOUTH 697 9:00 77 3:15 64

ORANGE DR  
AT 2ND ST

HW TH 05-09-85

TOTAL 967 7:45 88 5:00 93  
NORTH 293 8:15 32 5:00 52  
SOUTH 674 7:45 59 4:30 53

ORANGE DR  
AT 2ND ST

HW TH 05-09-85

TOTAL 854 \* MANUAL COUNT  
NORTH 406 8:00 21 5:00 51  
SOUTH 448 8:00 44 4:15 34

ORANGE DR  
AT 2ND ST

HW FR 05-31-85

TOTAL 1517 8:15 163 5:15 171  
NORTH 602 10:30 45 4:30 65  
SOUTH 915 8:15 126 5:15 113

ORANGE GROVE AV  
N/O SAWYER ST

A00-1818-11 WR TU 04-02-85

TOTAL 916 7:30 55 5:30 105  
NORTH 469 11:15 37 5:00 59  
SOUTH 447 7:30 30 5:45 49

ORCAS AV  
AT JIMENEZ ST

EV FR 06-28-85

TOTAL 647 \* MANUAL COUNT  
NORTH 408 9:00 20 5:00 53  
SOUTH 239 7:15 24 4:15 19

ORCHID AV  
N/O HOLLYWOOD BL

200-2424-11 HW MO 09-23-85

TOTAL 4685 11:15 280 3:15 376  
NORTH 2510 11:15 183 12:15 203  
SOUTH 2175 11:15 97 4:45 185

ORION AV  
AT HART ST

EV WE 07-24-85

TOTAL 1350 \* MANUAL COUNT  
NORTH 387 7:30 32 4:45 36  
SOUTH 963 7:30 53 5:00 156

ORION AV  
AT HAYNES ST

EV MO 06-10-85

TOTAL 777 \* MANUAL COUNT  
NORTH 343 7:30 28 4:30 36  
SOUTH 434 7:15 44 3:15 37

ORION AV  
AT PARTHENIA ST

EV TU 08-27-85

TOTAL 1693 \* MANUAL COUNT  
NORTH 643 8:30 37 5:00 80  
SOUTH 1050 7:00 119 5:00 84

ORION AV  
AT VANOWEN ST

EV TU 01-29-85

TOTAL 1183 \* MANUAL COUNT  
NORTH 596 7:30 75 4:45 46  
SOUTH 587 8:00 54 5:00 54

ORION AV-JOG NR FIRMAMENT AV-  
S/O VICTORY BL

A00-1717-11 EV TU 04-23-85

TOTAL 1338 7:45 493 5:15 71  
NORTH 354 7:00 74 4:45 32  
SOUTH 984 8:00 480 5:15 43

VOLUME COUNT SUMMARY

L O C A T I O N

FROM 1/ 1/85 TO 12/31/85

PHYS. DESCR RG DY DATE DIR. VOLUME AM PEAK PM PEAK

PHYS. DESCR	RG	DY	DATE	DIR.	VOLUME	AM PEAK	PM PEAK		
ORLANDO AV AT COLGATE AV	B00-1717-11	HW	WE	03-06-85	TOTAL NORTH SOUTH	5591 3306 2285	8:15 11:15 8:15	5:30 5:15 2:15	666 407 288
ORLANDO AV AT DREXEL AV	B00-1818-11	HW	FR	02-22-85	TOTAL NORTH SOUTH	6823 3490 3333	8:15 11:15 8:30	5:15 5:15 4:45	723 440 299
ORLANDO AV AT OAKWOOD AV -CENTRAL-	100-1616-11	HW	TH	08-01-85	TOTAL NORTH SOUTH	5534 2861 2673	8:15 11:15 8:15	5:00 5:00 5:15	615 374 257
ORLANDO AV AT WARING AV	A00-1515-11	HW	TU	05-14-85	TOTAL NORTH SOUTH	2822 1870 952	8:15 11:15 8:00	5:30 5:00 6:15	342 273 105
ORO VISTA AV AT FOOTHILL BL	B00-2018-11	EV	TH	08-22-85	TOTAL NORTH SOUTH	4680 1778 2902	7:30 7:45 6:45	6:00 6:00 5:30	348 150 212
ORO VISTA AV AT WENTWORTH ST	B00-1218-11	EV	TH	11-07-85	TOTAL NORTH SOUTH	2872 1692 1180	7:30 11:15 6:45	4:45 5:00 3:30	268 186 90
OSAGE AV AT MANCHESTER AV	WR	FR		10-25-85	TOTAL NORTH SOUTH	1835 491 1344	* 8:45 7:15	MANUAL COUNT 5:00 5:00	57 137
OSAGE AV AT 77TH ST	WR	TH		05-23-85	TOTAL NORTH SOUTH	3270 1640 1630	* 7:15 7:30	MANUAL COUNT 4:45 4:30	175 147
OSBORNE ST W/O LAUREL CANYON BL	C00-4032-32	EV	TU	12-10-85	TOTAL EAST WEST	25486 13436 12050	7:15 7:15 7:00	3:30 3:30 4:15	2166 1098 1119
OSBORNE ST E/O VAN NUYS BL	A00-1818-11	EV	WE	04-24-85	TOTAL EAST WEST	3095 1373 1722	7:30 7:30 7:30	5:00 5:00 6:45	264 122 142
OSBORNE ST AT WAKEFIELD AV	B00-1717-11	EV	WE	07-10-85	TOTAL EAST WEST	2377 1036 1341	10:00 7:30 8:30	5:15 4:30 5:30	212 92 128
OSBORNE ST W/O WOODMAN AV	C00-3825-32	EV	WE	07-10-85	TOTAL EAST WEST	7400 3269 4131	11:15 11:15 11:15	5:00 5:00 4:45	702 302 411
OSO AV AT CLARK ST -VALLEY-	EV	TH		04-25-85	TOTAL NORTH SOUTH	2098 1043 1055	* 7:15 7:15	MANUAL COUNT 3:00 3:00	98 86



T-45

L O C A T I O N

VOLUME COUNT SUMMARY

FROM 1/ 1/85 TO 12/31/85

DIR. VOLUME AM PEAK PM PEAK

OTIS AV  
AT LINNET ST

WV TU 07-28-85  
TOTAL 1362 \*  
NORTH 274 7:30  
SOUTH 1088 8:30

MANUAL COUNT  
31 5:00  
75 5:00  
24  
134

OTSEGO ST  
AT GENESTA AV

WV TH 01-17-85  
TOTAL 869  
EAST 502 7:45  
WEST 367 8:00

MANUAL COUNT  
166 2:15  
115 11:30  
62 2:15  
90  
42  
50

OTSEGO ST  
AT GENESTA AV

WV TU 12-10-85  
TOTAL 1207 \*  
EAST 714 8:00  
WEST 493 7:45

MANUAL COUNT  
114 2:00  
60 2:15  
54  
47

OVERHILL DR  
N/O 63RD ST

WR MO 03-04-85  
TOTAL 6297  
NORTH 3030 7:30  
SOUTH 3267 7:30

MANUAL COUNT  
637 4:45  
236 4:45  
401 5:30  
620  
334  
298

OVERLAND AV  
N/O NATIONAL BL-JOG NR CLARKSON RD

WR TU 05-07-85  
TOTAL 39190  
NORTH 18205 8:00  
SOUTH 20985 11:15

MANUAL COUNT  
2766 5:00  
1605 3:30  
1230 5:00  
3175  
1277  
1914

OVERLAND AV  
AT PALMS BL

WR TH 01-10-85  
TOTAL 23657  
NORTH 11184 7:45  
SOUTH 12473 7:30

MANUAL COUNT  
1770 5:00  
984 5:15  
789 5:00  
1865  
823  
1072

OVERLAND AV  
AT PICO BL

WR MO 10-07-85  
TOTAL 25525  
NORTH 16100 8:00  
SOUTH 9425 11:15

MANUAL COUNT  
2042 4:45  
1456 3:15  
587 4:45  
1989  
1140  
922

OVERLAND AV  
AT PICO BL

WR TU 10-15-85  
TOTAL 19060 \*  
NORTH 10713 8:00  
SOUTH 8347 7:30

MANUAL COUNT  
1123 3:00  
443 5:00  
741  
874

OVERLAND AV  
AT REGENT ST

WR MO 03-25-85  
TOTAL 20308 \*  
NORTH 9924 7:45  
SOUTH 10384 8:15

MANUAL COUNT  
705 5:00  
792 4:45  
877  
893

OVERLAND AV  
AT ROSE AV -JOG NR VALPARISO-

WR MO 12-09-85  
TOTAL 27177 \*  
NORTH 13735 8:00  
SOUTH 13442 8:00

MANUAL COUNT  
1204 5:00  
815 5:00  
986  
1478

OVERLAND AV  
S/O VENICE BL

WR MO 04-22-85  
TOTAL 19847  
NORTH 9697 7:45  
SOUTH 10150 11:15

MANUAL COUNT  
1371 5:30  
664 4:45  
742 5:30  
1491  
733  
802

OWENSMOUTH AV  
AT BURBANK BL

WV MO 09-30-85  
TOTAL 5749  
NORTH 362 7:30  
SOUTH 5387 11:15

MANUAL COUNT  
418 4:45  
14 5:15  
401 4:30  
697  
45  
669

OWENSMOUTH AV  
AT CHASE ST

WV WE 07-10-85  
TOTAL 8043 \*  
NORTH 3633 7:30  
SOUTH 4410 7:15

MANUAL COUNT  
217 4:30  
396 4:45  
462  
466

T-45

L O C A T I O N

VOLUME COUNT SUMMARY FROM 1/ 1/85 TO 12/31/85

PHYS. DESCR	RG DY	DATE	DIR.	VOLUME	AM PEAK	PM PEAK
OWENSMOUTH AV AT CHATSWORTH ST	WV WE	04-17-85	TOTAL	1836	7:30	4:30
			NORTH	1407	7:30	4:30
			SOUTH	429	7:45	6:30
OWENSMOUTH AV AT CHATSWORTH ST	WV TU	05-14-85	TOTAL	2812	* 7:15	5:00
			NORTH	2138	7:30	5:00
			SOUTH	674	7:30	5:00
OWENSMOUTH AV N/O DEVONSHIRE ST	WV TU	08-13-85	TOTAL	4812	7:15	4:45
			NORTH	2337	11:15	5:00
			SOUTH	2475	7:15	12:30
OWENSMOUTH AV AT DEVONSHIRE ST	WV TU	08-13-85	TOTAL	6723	11:15	4:45
			NORTH	4248	11:15	4:45
			SOUTH	2475	7:15	12:30
OWENSMOUTH AV AT ERWIN ST	WV TU	06-25-85	TOTAL	15170	11:15	4:30
			NORTH	5904	11:15	4:30
			SOUTH	9266	11:15	12:15
OWENSMOUTH AV AT ERWIN ST	WV TU	10-08-85	TOTAL	16282	* 7:15	4:30
			NORTH	7000	7:30	4:30
			SOUTH	9282	7:30	4:30
OWENSMOUTH AV AT LANARK ST -VALLEY-	WV WE	07-10-85	TOTAL	8384	* 7:30	4:30
			NORTH	4187	7:15	4:30
			SOUTH	4197	7:15	4:30
OWENSMOUTH AV AT NORDHOFF ST	WV FR	06-14-85	TOTAL	4969	11:00	2:00
			NORTH	3220	11:00	2:00
			SOUTH	1749	11:15	4:45
OWENSMOUTH AV AT NORDHOFF ST	WV MO	07-22-85	TOTAL	3458	* 7:15	4:45
			NORTH	1670	7:00	5:00
			SOUTH	1788	7:00	5:00
OWENSMOUTH AV AT OXNARD ST	WV WE	10-02-85	TOTAL	11821	11:15	4:30
			NORTH	4857	7:30	4:30
			SOUTH	6964	11:15	4:15
OWENSMOUTH AV AT OXNARD ST	WV TH	10-31-85	TOTAL	14111	* 7:15	4:30
			NORTH	6105	7:30	4:30
			SOUTH	8006	7:30	4:15
OWENSMOUTH AV AT PARTHENIA ST	WV TH	07-11-85	TOTAL	5442	* 7:15	4:45
			NORTH	3607	7:00	5:00
			SOUTH	1835	7:00	5:00
OWENSMOUTH AV AT PLUMMER ST	WV TH	01-24-85	TOTAL	4889	* 7:30	4:30
			NORTH	2126	7:30	4:45
			SOUTH	2763	7:30	4:45



L O C A T I O N

FROM 1/ 1/85 TO 12/31/85

VOLUME COUNT SUMMARY

PHYS. DESCR RG DY DATE DIR. VOLUME AM PEAK PM PEAK

OWENSMOUTH AV AT PLUMMER ST	A00-2020-11	WV FR	03-01-85	TOTAL NORTH SOUTH	4371 1889 2482	11:15 11:15 11:15	359 134 225	4:30 4:30 4:30	615 310 305
OWENSMOUTH AV AT PRAIRIE ST	C00-2532-11	WV TU	12-31-85	TOTAL NORTH SOUTH	1760 261 1499	10:15 9:30 10:00	164 35 135	1:30 12:00 3:15	157 30 142
OWENSMOUTH AV S/O SHERMAN WY	C00-3030-22	WV TU	12-03-85	TOTAL NORTH SOUTH	16343 8637 7706	7:30 11:15 7:30	1341 677 938	4:30 4:30 12:45	1735 1091 673
OWENSMOUTH AV AT VANOWEN ST	C00-3035-33	WV TH	10-03-85	TOTAL NORTH SOUTH	16206 7983 8223	7:30 11:15 7:15	1312 579 961	4:30 4:30 3:00	1791 1121 910
OWENSMOUTH AV AT VANOWEN ST		WV TH	10-31-85	TOTAL NORTH SOUTH	19175 9790 9385	* 7:30 7:15	MANUAL 443 924	COUNT 4:45 4:30	1304 749
OWENSMOUTH AV AT VICTORY BL	C00-3535-33	WV WE	10-02-85	TOTAL NORTH SOUTH	16926 8085 8841	11:15 11:15 7:15	1376 754 864	4:30 4:15 12:15	1891 1096 911
OWENSMOUTH AV AT VICTORY BL		WV TU	10-29-85	TOTAL NORTH SOUTH	18459 8883 9576	* 7:15 7:30	MANUAL 512 934	COUNT 4:30 4:30	1112 870
OXFORD AV -CENTRAL- AT CLINTON ST	100-1818-11	HW FR	08-02-85	TOTAL NORTH SOUTH	4048 2077 1971	7:15 11:15 7:15	253 113 154	4:30 4:30 4:00	396 258 145
OXFORD AV -CENTRAL- AT MAPLEWOOD AV -CENTRAL-	100-2020-11	HW TH	08-29-85	TOTAL NORTH SOUTH	5121 2149 2972	11:15 11:15 9:00	225 111 144	5:15 4:45 5:15	657 265 397
OXFORD AV -VENICE- AT DICKSON ST	B00-1818-11	WR WE	10-23-85	TOTAL NORTH SOUTH	1080 573 507	8:00 11:15 8:00	100 36 70	5:00 4:45 5:15	103 61 43
OXFORD AV -VENICE- AT HOWARD ST -VENICE-		WR MO	04-15-85	TOTAL NORTH SOUTH	1087 526 561	* 7:00 7:45	MANUAL 28 40	COUNT 4:45 4:30	68 63
OXFORD AV -VENICE- AT HOWARD ST -VENICE-	B00-1818-11	WR TH	04-25-85	TOTAL NORTH SOUTH	1154 623 531	11:15 11:15 11:15	82 50 32	4:45 4:45 4:30	112 64 50
OXNARD ST AT CANOGA AV	G04-4035-33	WV WE	10-02-85	TOTAL EAST WEST	12971 7689 5282	11:15 7:45 11:15	1019 721 469	4:45 12:30 5:00	1317 744 713



VOLUME COUNT SUMMARY

L O C A T I O N

FROM 1/ 1/85 TO 12/31/85

PHYS. DESC R G D Y DATE DIR. VOLUME AM PEAK PM PEAK

OXNARD ST  
AT CANOGA AV

WV TU 10-08-85

TOTAL 11747 \*  
EAST 7414  
WEST 4333

MANUAL COUNT  
7:30 681 4:30 737  
7:15 258 5:00 633

OXNARD ST  
AT DE SOTO AV

WV TU 11-05-85

TOTAL 11878 \*  
EAST 8704  
WEST 3174

MANUAL COUNT  
8:00 402 4:30 1441  
7:00 490 3:00 226

OXNARD ST  
W/O LAUREL CANYON BL

C00-3830-32 EV MO 12-09-85

TOTAL 24423  
EAST 11454  
WEST 12969

MANUAL COUNT  
7:00 1797 5:00 2561  
7:00 936 4:45 1069  
7:30 939 5:00 1527

OXNARD ST  
AT MANTON AV

WV TH 05-02-85

TOTAL 2600 \*  
EAST 1355  
WEST 1245

MANUAL COUNT  
7:30 215 3:00 77  
8:00 56 4:45 165

OXNARD ST  
AT OWENSMOUTH AV

G04-4040-33 WV WE 10-02-85

TOTAL 11869  
EAST 6043  
WEST 5826

MANUAL COUNT  
7:15 1157 4:30 1207  
7:30 871 12:30 578  
11:15 587 4:45 832

OXNARD ST  
AT OWENSMOUTH AV

WV TH 10-31-85

TOTAL 13972 \*  
EAST 6753  
WEST 7219

MANUAL COUNT  
7:15 882 3:15 424  
7:30 309 4:30 979

OXNARD ST  
E/O RESEDA BL

C00-2832-23 WV TH 09-26-85

TOTAL 15162  
EAST 8889  
WEST 6273

MANUAL COUNT  
7:30 1568 4:45 1590  
7:30 1083 4:45 826  
7:30 485 5:00 771

OXNARD ST  
AT RESEDA BL

C00-3832-33 WV TH 09-26-85

TOTAL 16039  
EAST 9766  
WEST 6273

MANUAL COUNT  
6:45 1405 4:45 1821  
6:30 1117 4:30 1060  
7:30 485 5:00 771

OXNARD ST  
AT TOPANGA CANYON BL

C00-4040-44 WV MO 06-24-85

TOTAL 10898  
EAST 5361  
WEST 5537

MANUAL COUNT  
11:15 836 4:45 1201  
7:00 545 12:15 527  
11:15 438 4:45 824

OXNARD ST  
E/O TOPANGA CANYON BL

D04-3440-24 WV TU 06-25-85

TOTAL 11018  
EAST 5481  
WEST 5537

MANUAL COUNT  
11:15 903 4:45 1194  
7:15 663 12:00 599  
11:15 438 4:45 824

OXNARD ST  
AT TOPANGA CANYON BL

C00-4545-44 WV FR 07-26-85

TOTAL 12181  
EAST 5344  
WEST 6837

MANUAL COUNT  
11:15 865 5:00 1327  
7:15 552 12:00 448  
11:15 492 5:00 943

OXNARD ST  
AT TOPANGA CANYON BL

WV WE 10-23-85

TOTAL 12996 \*  
EAST 6431  
WEST 6565

MANUAL COUNT  
7:15 806 4:45 407  
7:45 243 4:45 1025

OXNARD ST  
AT VARIEL AV

C00-3540-33 WV FR 01-11-85

TOTAL 10944  
EAST 5967  
WEST 4977

MANUAL COUNT  
7:30 995 4:45 1316  
7:30 519 4:30 841  
7:00 498 4:45 517

T-45

L O C A T I O N

FROM 1/ 1/85 TO 12/31/85

VOLUME COUNT SUMMARY

PHYS. DESCR RG DY DATE DIR. VOLUME AM PEAK PM PEAK

OXNARD ST  
AT WHITE OAK AV

WV FR 05-17-85

TOTAL 10901 \*  
EAST 6770 7:30  
WEST 4131 7:30  
MANUAL COUNT  
762 4:45  
203 5:00  
478 678

OXNARD ST  
AT YOLANDA AV

WV TU 06-04-85

TOTAL 16153 \*  
EAST 9447 7:30  
WEST 6706 7:30  
MANUAL COUNT  
953 4:45  
394 5:00  
769 872

PACIFIC AV -SAN PEDRO-  
N/O FRONT ST

SR MO 02-25-85

TOTAL 23358  
NORTH 10960 10:45  
SOUTH 12398 10:45  
1908 3:30  
911 3:30  
1151 11:30  
2081 1100  
1071

PACIFIC AV -SAN PEDRO-  
AT 30TH ST -SAN PEDRO-

SR MO 09-16-85

TOTAL 10592  
NORTH 4652 11:15  
SOUTH 5940 11:15  
620 5:00  
449 5:15  
356 5:00  
1014 311  
708

PACIFIC AV -SAN PEDRO-  
AT 32ND ST -SAN PEDRO-

SR FR 05-31-85

TOTAL 10010  
NORTH 4302 11:15  
SOUTH 5708 11:15  
581 4:45  
317 1:45  
331 4:45  
860 317  
619

PACIFIC AV -SAN PEDRO-  
AT 39TH ST -SAN PEDRO-

SR FR 05-31-85

TOTAL 5899  
NORTH 2487 11:00  
SOUTH 3412 11:00  
351 4:30  
175 5:15  
214 4:45  
520 182  
350

PACIFIC AV -VENICE-  
AT MARKET ST -VENICE-

WR TH 04-25-85

TOTAL 20985 \*  
NORTH 10744 8:00  
SOUTH 10241 7:30  
MANUAL COUNT  
804 5:00  
787 5:00  
943 910

PACIFIC AV -VENICE-  
AT VENICE BL

WR WE 01-23-85

TOTAL 18325  
NORTH 8616 8:00  
SOUTH 9709 7:45  
1242 5:15  
673 12:30  
576 5:15  
1479 715  
836

PACIFIC AV -VENICE-  
S/O VENICE BL

WR WE 04-17-85

TOTAL 16964  
NORTH 7398 7:30  
SOUTH 9566 7:45  
1096 5:15  
540 5:15  
545 4:45  
1356 588  
770

PACIFIC AV -VENICE-  
AT WASHINGTON ST

WR FR 05-17-85

TOTAL 12906  
NORTH 4154 7:45  
SOUTH 8752 11:15  
857 4:45  
415 2:45  
427 4:45  
910 276  
698

PACIFIC AV -VENICE-  
AT WASHINGTON ST

WR SA 05-18-85

TOTAL 14069  
NORTH 4676 11:15  
SOUTH 9393 11:15  
859 2:45  
253 3:00  
606 5:00  
1038 390  
676

PACIFIC AV -VENICE-  
AT WASHINGTON ST

WR SU 05-19-85

TOTAL 12157  
NORTH 3893 11:15  
SOUTH 8264 11:15  
743 2:00  
254 5:00  
489 2:00  
1007 333  
707

PACIFIC AV -VENICE-  
AT WASHINGTON ST

WR MO 05-20-85

TOTAL 11379  
NORTH 3932 7:30  
SOUTH 7447 7:45  
888 5:15  
398 2:45  
494 5:15  
807 285  
592



T-45

L O C A T I O N

VOLUME COUNT SUMMARY FROM 1/ 1/85 TO 12/31/85

PM PEAK

AM PEAK

DIR.

DATE

RG DY

PHYS. DESCR

SR TH

DATE

VOLUME

MANUAL COUNT

PACIFIC COAST HWY  
AT ALAMEDA ST

TOTAL	36641	7:00	2498	4:15	3384
EAST	20115	7:00	1167	4:15	2082
WEST	16526	6:45	1351	4:15	1302

PACIFIC COAST HWY  
AT AVALON BL

TOTAL	33372	* 7:15	1098	3:45	1585
EAST	16767	7:15	1371	4:30	1386
WEST	16605				

PACIFIC COAST HWY  
W/O FIGUEROA PL

TOTAL	47690	7:30	3327	5:00	3444
EAST	24172	7:00	1710	2:45	1642
WEST	23518	7:30	1642	4:45	1823

PACIFIC COAST HWY  
AT GULF AV

TOTAL	39189	7:00	2930	4:30	3135
EAST	18160	11:15	1108	3:45	1521
WEST	21029	7:15	1815	4:30	1616

PALMETTO ST  
AT SEATON ST

TOTAL	1188	* 7:00	MANUAL COUNT		
EAST	458	7:00	46	3:00	42
WEST	730	7:30	75	3:15	67

PALMS BL  
AT EXPOSITION BL

TOTAL	22597	* 8:15	MANUAL COUNT		
NORTH	8091	7:30	725	5:00	686
SOUTH	14506		820	5:00	1745

PALMS BL  
AT OVERLAND AV

TOTAL	25459	7:30	2390	5:00	2646
EAST	10354	7:45	1244	5:00	870
WEST	15105	7:30	1194	5:00	1776

PALMS BL  
W/O SEPULVEDA BL

TOTAL	21015	7:45	1944	5:00	2243
EAST	10130	8:00	1128	4:30	982
WEST	10885	7:30	877	5:00	1307

PALMS BL  
AT SEPULVEDA BL

TOTAL	23581	* 7:45	MANUAL COUNT		
EAST	11808	7:45	1139	5:00	1084
WEST	11773	7:30	920	5:00	1242

PALMS BL  
AT SEPULVEDA BL

TOTAL	22937	7:45	2200	5:15	2407
EAST	10997	7:45	1093	5:15	1099
WEST	11940	7:45	1107	5:30	1359

PALOS VERDES DR -NORTH-  
E/O LEESDALE AV

TOTAL	22734	7:30	1993	4:45	1899
EAST	11408	7:00	1474	5:00	645
WEST	11326	11:15	636	4:45	1274

PALOS VERDES ST  
N/O CRESCENT AV

TOTAL	843	11:15	92	5:30	113
NORTH	456	11:15	16	5:30	88
SOUTH	387	11:15	76	11:30	74

PAMPAS RICAS BL  
N/O EL CERCO PL

TOTAL	164	7:00	12	12:45	19
NORTH	76	8:45	9	3:45	10
SOUTH	88	6:15	6	4:30	12



L O C A T I O N

VOLUME COUNT SUMMARY FROM 1/ 1/85 TO 12/31/85

PHYS. DESCR RG DY DATE DIR. VOLUME AM PEAK PM PEAK

LOC	PHYS. DESCR	RG	DY	DATE	DIR.	VOLUME	AM PEAK	PM PEAK	MANUAL COUNT
PARALTA AV AT VENTURA BL	TOTAL	1639	*						36
	NORTH	385		03-25-85			7:45	3:00	179
	SOUTH	1254					9:00	4:45	
PARALTA AV AT VENTURA BL	TOTAL	3067		04-08-85			11:15	12:00	386
	NORTH	881					11:00	12:30	103
	SOUTH	2186					11:15	12:00	296
PARALTA AV AT VENTURA BL	TOTAL	3098		04-30-85			11:15	5:00	335
	NORTH	763					11:15	12:15	117
	SOUTH	2335					11:15	5:00	279
PARK RD AT ACADEMY RD	TOTAL	2296		09-04-85			6:00	10:15	1144
	NORTH	1663					11:15	10:15	1074
	SOUTH	633					6:00	9:15	111
PARK RD S/O ACADEMY RD	TOTAL	2307		10-03-85			11:00	9:45	1068
	NON-DIR COUNT								
PARK WESTERN DR N/O CHANNEL ST	TOTAL	5347		02-20-85			7:30	4:15	515
	NORTH	2592					11:15	4:30	333
	SOUTH	2755					7:30	6:00	196
PARK WESTERN DR AT VIA SEBASTIAN	TOTAL	6315		05-22-85			7:30	5:00	579
	EAST	3381					7:30	5:30	262
	WEST	2934					11:15	4:45	341
PARTHENIA ST AT CORBIN AV	TOTAL	26125		01-17-85			7:45	4:45	2768
	EAST	12864					7:30	4:45	1492
	WEST	13261					7:45	5:00	1293
PARTHENIA ST W/O ORION AV	TOTAL	21925		01-04-85			7:00	4:45	2286
	EAST	10127					7:00	4:45	1061
	WEST	11798					7:00	4:45	1225
PARTHENIA ST AT ORION AV	TOTAL	24758	*	08-27-85			7:15	4:45	1197
	EAST	12889					7:15	4:45	1165
	WEST	11869					7:30	4:45	
PARTHENIA ST W/O ORION AV	TOTAL	24352		09-27-85			7:15	4:30	2420
	EAST	12788					7:15	4:30	1258
	WEST	11564					7:00	4:45	1169
PARTHENIA ST AT OWENSMOUTH AV	TOTAL	7890	*	07-11-85			7:15	5:00	303
	EAST	3167					7:45	5:00	561
	WEST	4723					7:45	5:00	
PARTHENIA ST E/O RESEDA BL	TOTAL	28887		09-16-85			7:15	4:30	2664
	EAST	14551					7:00	4:30	1441
	WEST	14336					7:15	4:45	1227

L O C A T I O N

VOLUME COUNT SUMMARY

FROM 1/ 1/85 TO 12/31/85

PHYS. DESC R G D Y DATE DIR. VOLUME AM PEAK PM PEAK

PARTHENIA ST AT RESEDA BL	G04-4040-00	WV	MO	09-16-85	TOTAL EAST WEST	29402 15066 14336	7:15 7:15 7:15	2602 1244 1358	4:30 4:30 4:45	2756 1533 1227
PARTHENIA ST AT TOPANGA CANYON BL	A00-1050-12	WV	TU	06-11-85	TOTAL EAST WEST	2979 320 2659	11:15 8:15 11:15	172 21 154	5:00 7:00 5:00	270 30 247
PARTHENIA ST E/O TOPANGA CANYON BL	C00-3250-22	WV	TU	06-11-85	TOTAL EAST WEST	6617 3958 2659	7:15 7:00 11:15	424 276 154	5:00 5:00 5:00	586 339 247
PARTHENIA ST AT VANALDEN AV	C00-3535-33	WV	WE	01-23-85	TOTAL EAST WEST	33777 19754 14023	7:15 7:15 7:30	3054 1778 1287	4:30 4:30 4:45	3199 1843 1366
PARTHENIA ST -JOG NR RAYEN ST W/O VAN NUYS BL	G25-3524-32	EV	FR	04-05-85	TOTAL EAST WEST	16509 7287 9222	11:15 7:30 11:15	1074 508 605	4:45 5:30 5:00	1339 508 846
PARTHENIA ST AT ZELZAH AV	WV	TU	02-12-85	TOTAL EAST WEST	26843 13420 13423	* 7:15 7:30	MANUAL COUNT 1209 1420	4:45 5:00	1130 1008	
PARTHENIA ST AT ZELZAH AV	C00-3838-33	WV	FR	03-08-85	TOTAL EAST WEST	28152 14370 13782	7:00 7:15 7:00	2558 1164 1437	4:30 3:30 4:15	2783 1553 1252
PASEO DEL MAR AT ANCHOVY AV	SR	TU	11-05-85	TOTAL EAST WEST	1101 498 603	* 7:15 9:00	MANUAL COUNT 42 39	4:30 3:00	43 64	
PASEO DEL MAR W/O GAFFEY ST	C00-3040-22	SR	TU	12-31-85	TOTAL EAST WEST	4853 2167 2686	11:15 11:15 11:15	342 129 213	3:15 2:45 3:30	477 213 288
PASEO DEL MAR W/O STARGAZER AV	G10-3030-11	SR	MO	12-30-85	TOTAL EAST WEST	607 346 261	10:45 10:45 11:00	75 46 32	12:30 12:30 2:00	70 39 32
PASEO DEL MAR AT WESTERN AV	D12-2020-22	SR	MO	12-30-85	TOTAL EAST WEST	3794 1084 2710	11:15 11:15 11:15	301 84 217	2:00 2:00 3:45	399 122 294
PAT AV AT VICTORY BL	WV	TU	01-29-85	TOTAL NORTH SOUTH	1030 340 690	* 7:30 7:15	MANUAL COUNT 59 68	3:00 3:00	19 43	
PAT AV AT VICTORY BL	A00-1818-11	WV	TU	03-12-85	TOTAL NORTH SOUTH	774 345 429	7:30 7:30 7:00	133 75 58	2:30 2:30 3:00	71 45 31

T-45

L O C A T I O N

VOLUME COUNT SUMMARY

FROM 1/ 1/85 TO 12/31/85

DIR. VOLUME AM PEAK PM PEAK

PATTON AV  
AT 1ST ST -SAN PEDRO-

TOTAL 629 \* MANUAL COUNT  
NORTH 293 9:00 20 4:45  
SOUTH 336 7:30 31 3:00  
35  
35

PATTON AV  
AT 19TH ST -SAN PEDRO-

TOTAL 1180 \* MANUAL COUNT  
NORTH 657 7:30 112 2:45  
SOUTH 523 7:30 67 2:15  
7:45 48 2:45  
115  
59  
69

PATTON AV  
AT 23RD ST -SAN PEDRO-

TOTAL 1413 \* MANUAL COUNT  
NORTH 834 7:30 123 2:45  
SOUTH 579 7:30 75 5:15  
7:45 51 2:45  
140  
79  
80

PATTON AV  
AT 23RD ST -SAN PEDRO-

TOTAL 1160 \* MANUAL COUNT  
NORTH 700 7:30 75 3:00  
SOUTH 460 8:00 40 3:00  
53  
58

PAXTON ST  
AT BRADLEY AV

TOTAL 12311 \* MANUAL COUNT  
EAST 7369 7:00 595 3:15  
WEST 4942 7:15 410 3:00  
724  
418

PAXTON ST  
W/O LAUREL CANYON BL

TOTAL 10968 \* MANUAL COUNT  
EAST 5782 7:15 957 4:00  
WEST 5186 7:00 426 4:15  
1072  
568  
511

PAXTON ST  
AT SUTTER AV

TOTAL 17626 \* MANUAL COUNT  
NORTH 9394 6:45 1406 3:15  
SOUTH 8232 6:45 850 3:15  
7:00 573 3:30  
1696  
829  
878

PEPPER AV  
AT CYPRESS AV

TOTAL 1290 \* MANUAL COUNT  
NORTH 712 7:15 41 4:00  
SOUTH 578 7:30 44 4:30  
87  
55

PERLITA AV  
AT RIGALI AV

TOTAL 1232 \* MANUAL COUNT  
NORTH 583 7:15 116 4:30  
SOUTH 649 7:00 48 4:45  
70 4:30  
120  
69  
55

PERSHING DR  
AT MANITOBA ST

TOTAL 17991 \* MANUAL COUNT  
NORTH 10464 7:30 747 5:00  
SOUTH 7527 7:15 824 4:30  
1233  
679

PETIT AV  
AT CHAPLIN AV

TOTAL 6493 \* MANUAL COUNT  
NORTH 3250 8:30 210 5:00  
SOUTH 3243 7:45 335 5:00  
426  
239

PETIT AV  
S/O MAGNOLIA BL

TOTAL 4322 \* MANUAL COUNT  
NORTH 2436 8:15 456 4:45  
SOUTH 1886 11:15 176 4:45  
8:15 332 1:00  
459  
355  
126

PETIT AV  
AT VENTURA BL

TOTAL 7403 \* MANUAL COUNT  
NORTH 4638 8:30 323 5:00  
SOUTH 2765 8:00 256 5:00  
449  
234



L O C A T I O N

FROM 1/ 1/85 TO 12/31/85

VOLUME COUNT SUMMARY

PHYS. DESCR RG DY DATE DIR. VOLUME AM PEAK PM PEAK

PHELPS AV AT GAMBIER ST	CR FR	06-21-85	TOTAL NORTH SOUTH	692 211 481	* 7:15 7:30	MANUAL COUNT 15 31	4:15 4:15	21 65
PICKFORD ST AT LA BREA AV	HW MO	11-04-85	TOTAL EAST WEST	919 693 226	11:15 11:15 6:30	46 34 16	5:30 5:15 6:00	85 60 26
PICKFORD ST AT ROBERTSON BL	WR TH	04-18-85	TOTAL EAST WEST	527 119 408	* 8:00 2:15	MANUAL COUNT 15 38	4:45 5:00	12 37
PICO BL AT AMBASSADOR ST	WR FR	06-14-85	TOTAL EAST WEST	44637 21894 22743	* 8:30 8:00	MANUAL COUNT 1364 1980	5:00 4:45	2237 1876
PICO BL AT AVENUE OF THE STARS	WR WE	08-21-85	TOTAL EAST WEST	47625 26936 20689	8:15 8:15 11:15	4053 2953 1349	5:15 5:00 5:15	4032 2016 2026
PICO BL AT BEVERLY GLEN BL	WR TH	06-27-85	TOTAL EAST WEST	40290 18885 21405	8:00 8:15 11:15	2800 1706 1425	5:00 4:15 5:15	3332 1383 2029
PICO BL AT BEVERWIL DR	WR FR	06-21-85	TOTAL EAST WEST	37972 19492 18480	11:15 11:15 8:15	2567 1321 1381	5:00 5:00 5:15	3175 1712 1463

PICO BL AT BONNIE BRAE ST-JOG NR WESTLAKE

PICO BL AT BONNIE BRAE ST-JOG NR WESTLAKE	CR WE	01-30-85	TOTAL EAST WEST	16846 10316 6530	* 7:15 7:30	MANUAL COUNT 569 667	4:45 3:45	1325 456
PICO BL AT CENTINELA AV	WR WE	07-31-85	TOTAL EAST WEST	32553 18336 14217	11:15 8:00 11:15	2046 1264 919	3:30 3:30 5:15	2582 1619 1212
PICO BL W/O COTNER AV	WE MO	03-25-85	TOTAL EAST WEST	32817 17364 15453	7:45 7:45 11:15	2769 1847 1077	5:00 11:45 5:00	2811 1287 1565
PICO BL AT CREST DR -JOG NR LAPEER DR-	WR MO	12-09-85	TOTAL EAST WEST	30380 13782 16598	* 8:00 8:15	MANUAL COUNT 880 1503	4:15 4:15	1309 1307
PICO BL AT GEORGIA ST	CR TH	03-14-85	TOTAL EAST WEST	17902 9529 8373	* 7:15 7:00	MANUAL COUNT 908 455	5:00 4:45	712 1001
PICO BL AT HOOVER ST	HW TU	01-20-85	TOTAL EAST WEST	17520 8652 8868	* 8:00 7:00	MANUAL COUNT 609 453	4:00 5:00	765 1015

T-45

L O C A T I O N

FROM 1/ 1/85 TO 12/31/85

VOLUME COUNT SUMMARY

DIR. VOLUME AM PEAK PM PEAK

PICO BL  
AT LA BREA AV

TOTAL	18940	*	MANUAL COUNT	
EAST	11014	7:45	760	4:15
WEST	7926	7:30	662	5:00

1065  
794

PICO BL  
E/O LA CIENEGA BL

TOTAL	26877	7:45	1955	4:00
EAST	13925	11:15	993	4:45
WEST	12952	8:15	1039	4:00

2518  
1243  
1296

PICO BL  
AT LA CIENEGA BL

TOTAL	28744	11:15	1874	3:30
EAST	16197	11:15	1002	3:30
WEST	12547	7:45	1035	4:15

2363  
1466  
969

PICO BL  
AT LA CIENEGA BL

TOTAL	29802	*	MANUAL COUNT	
EAST	15056	8:00	1088	4:30
WEST	14746	8:00	1280	4:15

1315  
1151

PICO BL  
AT MANNING AV

TOTAL	39619	8:00	2996	5:00
EAST	19193	8:00	1911	4:45
WEST	20426	11:15	1403	5:00

3142  
1326  
1834

PICO BL  
AT MOTOR AV

TOTAL	43378	*	MANUAL COUNT	
EAST	18546	8:15	1629	3:30
WEST	24832	8:30	1347	5:00

1560  
2977

PICO BL  
AT OVERLAND AV

TOTAL	36837	8:15	2709	5:30
EAST	17366	8:30	1714	3:15
WEST	19471	11:15	1279	5:30

3117  
1259  
1903

PICO BL  
AT OVERLAND AV

TOTAL	31002	*	MANUAL COUNT	
EAST	14983	8:15	1065	4:30
WEST	16019	7:45	990	5:00

1252  
1595

PICO BL  
AT ROBERTSON BL

TOTAL	28244	*	MANUAL COUNT	
EAST	13632	8:15	889	4:15
WEST	14612	8:00	1309	5:00

1305  
1109

PICO BL  
W/O ROBERTSON BL

TOTAL	31281	8:00	2355	4:15
EAST	16618	11:15	1074	5:00
WEST	14663	8:00	1337	4:15

2465  
1422  
1079

PICO BL  
AT SEPULVEDA BL

TOTAL	31508	*	MANUAL COUNT	
EAST	15942	8:00	1607	4:45
WEST	15566	8:00	915	5:00

1137  
1651

PICO BL  
AT VERMONT AV

TOTAL	19438	7:15	1338	4:30
EAST	9557	7:30	796	4:15
WEST	9881	11:15	623	5:00

1664  
756  
957

PICO BL  
AT VETERAN-JOG NR GREENFIELD-

TOTAL	33243	*	MANUAL COUNT	
EAST	18330	8:15	1789	5:00
WEST	14913	7:30	932	5:00

1405  
1592



L O C A T I O N

PICO BL  
AT VETERAN-JOG NR KELTON AV

PICO BL  
AT WESTERN AV

PICO BL  
E/O WESTERN AV

PICO BL  
AT WESTERN AV

PICO BL  
AT WESTWOOD BL

PILGRIMAGE BRIDGE  
E/O CAHUENGA BL -WEST-

PILGRIMAGE BRIDGE  
E/O CAHUENGA BL -WEST-

PINERIDGE DR  
AT KNOLLWOOD DR

PIPER AV  
AT 76TH ST

PLATT AV  
AT CALVERT ST

PLATT AV  
AT VICTORY BL

PLUMMER ST  
AT BADEN AV

PLUMMER ST  
AT BADEN AV

VOLUME COUNT SUMMARY

PHYS. DESCR RG DY DATE DIR. VOLUME AM PEAK PM PEAK

300-4040-44 WR WE 10-09-85 TOTAL 34043 8:00 2674 5:15 2674  
EAST 17201 8:15 1770 4:45 1284  
WEST 16842 11:15 1100 5:30 1464

C00-3030-22 HW WE 05-29-85 TOTAL 17923 7:45 1317 4:30 1552  
EAST 9423 7:45 763 4:45 754  
WEST 8500 7:15 577 4:30 827

C00-3030-22 HW WE 06-12-85 TOTAL 17365 7:30 1316 4:30 1509  
EAST 8679 7:30 732 4:30 685  
WEST 8686 7:15 597 4:30 824

C00-3030-22 HW WE 06-12-85 TOTAL 18188 7:30 1346 3:45 1590  
EAST 9502 7:30 762 3:45 887  
WEST 8686 7:15 597 4:30 824

300-4040-44 WR MO 10-07-85 TOTAL 32379 8:00 2424 5:15 2628  
EAST 15558 8:00\* 1451 4:45 1162  
WEST 16821 11:15 1083 5:30 1519

C00-1010-11 HW TU 03-12-85 TOTAL 3775 8:30 645 5:15 283  
EAST 3311 8:15 629 5:15 214  
WEST 464 9:15 26 5:30 69

B00-1212-11 HW SA 08-10-85 TOTAL 1585 10:45 127 6:45 159  
EAST 1197 10:45 111 6:45 141  
WEST 388 10:00 17 10:45 69

WV TH 06-27-85 \* TOTAL 739 \* MANUAL COUNT 49  
EAST 474 8:30 31 3:45 36  
WEST 265 8:15 17 5:00

WR MO 09-16-85 \* TOTAL 377 \* MANUAL COUNT 12  
EAST 173 7:15 21 3:00 31  
WEST 204 7:15 11 4:30

WV TH 06-20-85 \* TOTAL 16371 \* MANUAL COUNT 670  
NORTH 7625 7:30 554 5:00 794  
SOUTH 8746 7:30 814 5:00

C00-4045-23 WV MO 01-14-85 TOTAL 18015 7:30 1909 5:15 1593  
NORTH 8137 7:30 980 5:15 680  
SOUTH 9878 7:15 964 5:00 922

C00-1212-11 WV TU 02-12-85 TOTAL 5428 7:30 568 4:45 532  
EAST 3387 7:30 477 3:30 313  
WEST 2041 11:15 112 5:00 280

C00-1616-11 WV TU 07-23-85 TOTAL 5365 7:15 447 5:00 528  
EAST 3276 7:15 353 3:45 277  
WEST 2089 11:15 110 5:00 305



T-45

## L O C A T I O N

VOLUME COUNT SUMMARY FROM 1/ 1/85 TO 12/31/85

PHYS. DESCR RG DY DATE DIR. VOLUME AM PEAK PM PEAK

PLUMMER ST AT CORBIN AV	C00-4040-33	WV FR	03-01-85	TOTAL EAST WEST	19138 10102 9036	11:15 11:15 7:15	1445 883 980	4:30 4:30 12:30	2073 1301 834
PLUMMER ST AT FARRALONE AV	WV TU	07-23-85	TOTAL EAST WEST	5816 2632 3184	*	7:15 8:00	MANUAL COUNT 321 120	3:45 5:00	174 479
PLUMMER ST AT NOBLE AV	EV WE	08-14-85	TOTAL EAST WEST	13974 7054 6920	*	7:15 7:00	MANUAL COUNT 555 590	4:45 5:00	629 672
PLUMMER ST AT OAKDALE AV	WV MO	05-13-85	TOTAL EAST WEST	17337 9982 7355	*	7:30 7:15	MANUAL COUNT 595 904	4:30 3:00	1092 540
PLUMMER ST W/O ORION AV	EV FR	09-20-85	TOTAL EAST WEST	14403 6639 7764		7:15 7:15 7:15	1817 625 1192	5:00 3:00 5:00	1313 686 736
PLUMMER ST AT OWENSMOUTH AV	WV FR	03-01-85	TOTAL EAST WEST	3185 1533 1652		7:15 7:15 7:30	363 218 154	4:30 3:30 4:30	355 176 195
PLUMMER ST AT RESEDA BL	WV TU	09-17-85	TOTAL EAST WEST	12542 8355 4187		11:15 7:15 11:15	1047 733 458	4:30 4:45 12:00	1200 838 487
PLUMMER ST E/O RESEDA BL	WV TU	09-17-85	TOTAL EAST WEST	8235 4048 4187		11:15 7:30 11:15	720 487 458	11:45 3:30 12:00	818 343 487
PLUMMER ST AT TOPANGA CANYON BL	WV TU	07-30-85	TOTAL EAST WEST	5130 3451 1679		7:15 7:15 11:15	499 445 123	4:30 3:15 4:30	550 219 372
PLUMMER ST AT VALLEY CIRCLE BL	WV TH	06-13-85	TOTAL EAST WEST	3132 63 3069	*	8:15 7:15	MANUAL COUNT 9 203	4:15 5:00	5 379
POINSETTIA PL S/O HOLLYWOOD BL	HW WE	06-26-85	TOTAL NORTH SOUTH	1550 811 739		11:15 11:15 11:15	88 38 50	4:30 6:15 4:45	114 63 60
POINSETTIA PL AT ROSEWOOD AV -HWOOD	HW FR	09-13-85	TOTAL NORTH SOUTH	2785 1486 1299		8:00 8:15 7:45	214 93 125	4:15 4:15 2:15	305 199 138
POLK ST AT DRONFIELD AV	EV TU	08-06-85	TOTAL EAST WEST	6410 3017 3393	*	7:00 7:15	MANUAL COUNT 180 220	4:30 5:00	317 350

T-45

L O C A T I O N

VOLUME COUNT SUMMARY

FROM 1/ 1/85 TO 12/31/85

PHYS. DESCR RG DY DATE DIR. VOLUME AM PEAK PM PEAK

LOC	PHYS. DESCR	RG	DY	DATE	DIR.	VOLUME	AM PEAK	PM PEAK
POLK ST AT EGBERT ST	TOTAL			05-21-85		2345	7:30	125
	NORTH					1912	11:15	86
	SOUTH					433	7:30	55
POLK ST AT EGBERT ST	TOTAL			11-19-85		2495		
	NORTH					1889	7:30	97
	SOUTH					606	7:15	67
POLK ST AT FENTON AV	TOTAL			05-21-85		7395	7:30	621
	NORTH					4157	11:15	174
	SOUTH					3238	7:15	434
POLK ST AT FOOTHILL FWY	TOTAL			05-20-85		12757	7:15	1442
	NORTH					4246	7:15	492
	SOUTH					8511	7:15	950
POLK ST AT KISMET AV	TOTAL			05-23-85		4817	7:15	459
	NORTH					2401	7:30	128
	SOUTH					2416	7:15	346
PONTIUS AV AT MASSACHUSETTS AV	TOTAL			05-21-85		916		
	NORTH					566	8:15	44
	SOUTH					350	8:00	23
PORTOLA AV-JOG NR TAMPICO AV- AT HUNTINGTON DR -NORTH-	TOTAL			01-18-85		1526		
	NORTH					911	7:30	70
	SOUTH					615	7:15	46
POSEY LN AT DEL CERRO CIR	TOTAL			01-03-85		93		
	NORTH					42	8:15	6
	SOUTH					51	8:00	3
PRAIRIE ST AT DE SOTO AV	TOTAL			04-11-85		2858	7:15	303
	EAST					1758	7:15	266
	WEST					1100	11:15	98
PRAIRIE ST AT DE SOTO AV	TOTAL			04-17-85		772		
	EAST					72	7:15	2
	WEST					700	9:00	60
PRAIRIE ST AT OWENSMOUTH AV	TOTAL			12-31-85		1021	4:45	137
	EAST					418	4:00	72
	WEST					603	10:15	85
PRAIRIE ST AT WILBUR AV	TOTAL			02-28-85		1012	7:15	97
	EAST					240	7:15	24
	WEST					772	7:15	73
PRAIRIE ST AT WILBUR AV	TOTAL			03-07-85		859		
	EAST					197	7:30	26
	WEST					662	7:15	57

MANUAL COUNT

MANUAL COUNT

MANUAL COUNT

MANUAL COUNT

MANUAL COUNT

MANUAL COUNT

T-45

L O C A T I O N

FROM 1/ 1/85 TO 12/31/85

VOLUME COUNT SUMMARY

PHYS. DESCR RG DY DATE DIR. VOLUME AM PEAK PM PEAK

PURDUE AV  
AT SANTA MONICA BL

TOTAL	1795	*	MANUAL COUNT	74
NORTH	686	9:00	60	4:00
SOUTH	1109	8:00	92	3:15

Q ST  
AT LAKME AV

TOTAL	3542	7:00	534	12:00
EAST	2162	7:00	297	12:00
WEST	1380	7:00	237	2:30

QUEENSLAND ST  
AT SEPULVEDA BL

TOTAL	1223	*	MANUAL COUNT	21
EAST	338	7:45	50	4:45
WEST	885	7:30	68	5:00

QUEENSLAND ST  
AT SEPULVEDA BL

TOTAL	1488	8:00	176	5:30
EAST	391	7:30	64	7:45
WEST	1097	8:00	112	5:15

QUEENSLAND ST  
AT VETERAN AV

TOTAL	958	*	MANUAL COUNT	54
EAST	493	8:00	44	3:00
WEST	465	7:45	50	4:00

R ST  
AT BROAD AV

TOTAL	461	10:45	27	8:00
EAST	265	7:15	16	8:00
WEST	196	10:15	15	12:15

RADCLIFFE AV  
AT HAVERFORD AV -I/S NR SUNSET-

TOTAL	1999	*	MANUAL COUNT	25
EAST	312	7:15	29	3:30
WEST	1687	9:00	101	4:15

RADCLIFFE AV  
AT MOUNT HOLYOKE AV

TOTAL	194	*	MANUAL COUNT	17
EAST	82	9:00	4	4:00
WEST	112	7:45	11	5:00

RAMIREZ ST JOG NR COMMERCIAL  
AT CENTER ST

TOTAL	3306	6:15	393	3:30
EAST	1700	6:15	350	2:00
WEST	1606	11:00	158	3:30

RAMIREZ ST  
AT VIGNES ST

TOTAL	4476	*	MANUAL COUNT	23
EAST	164	8:00	9	3:00
WEST	4312	7:45	217	3:30

RAMPART BL  
N/O BEVERLY BL

TOTAL	16414	11:15	925	4:15
NORTH	9833	11:15	571	4:15
SOUTH	6581	7:15	570	4:30

RAMPART BL  
N/O BEVERLY BL

TOTAL	12723	1:45	966	8:00
NORTH	7187	11:15	396	12:00
SOUTH	5536	1:45	576	11:45

RAMPART BL  
N/O BEVERLY BL

TOTAL	19276	7:45	1301	5:00
NORTH	11561	11:15	556	5:00
SOUTH	7715	8:00	875	12:45



L O C A T I O N

VOLUME COUNT SUMMARY

FROM 1/ 1/85 TO 12/31/85

PHYS. DESCR RG DY DATE DIR. VOLUME AM PEAK PM PEAK

RAMPART BL N/O BEVERLY BL	HW SU	07-21-85	TOTAL NORTH SOUTH	13311 7392 5919	1:45 1:45 1:45	1011 415 596	8:00 5:45 11:45	750 469 324
RAMPART BL AT COUNCIL ST	HW FR	05-03-85	TOTAL NORTH SOUTH	17652 9820 7832	* 7:30 7:30	MANUAL COUNT 382 941	5:00 3:45	1264 421
RAMPART BL AT COUNCIL ST	HW WE	05-08-85	TOTAL NORTH SOUTH	17826 9893 7933	7:30 11:15 7:45	1379 489 986	4:30 4:30 10:00	1681 1287 1053
RAMPART BL AT 6TH ST	HW TU	05-21-85	TOTAL NORTH SOUTH	16568 7406 9162	7:30 7:45 7:30	1522 451 1076	4:30 4:30 4:15	1430 882 588
RANCHITO AV AT BURBANK BL	EV TH	02-07-85	TOTAL NORTH SOUTH	490 170 320	7:15 7:00 8:00	57 28 36	6:30 6:30 6:30	57 18 39

RANCHITO AV AT CHASE ST	EV WE	06-26-85	TOTAL NORTH SOUTH	1017 453 564	* 9:00 7:30	MANUAL COUNT 30 49	5:00 3:30	57 61
RANCHITO AV N/O RIVERSIDE DR -VALLEY-	EV TU	04-09-85	TOTAL NORTH SOUTH	1729 858 871	11:15 11:15 7:30	107 53 95	5:45 5:45 12:00	154 103 63

RANCHO ST JOG NR PALORA ST  
AT LOUISE AV -VALLEY-

RANCHO ST JOG NR PALORA ST AT LOUISE AV -VALLEY-	WV TU	02-19-85	TOTAL EAST WEST	5548 3915 1633	* 7:45 8:00	MANUAL COUNT 635 61	5:00 5:00	177 247
---	-------	----------	-----------------------	----------------------	-------------------	---------------------------	--------------	------------

RAYMER ST  
W/O WOODLEY AV

RAYMER ST W/O WOODLEY AV	WV TU	04-23-85	TOTAL EAST WEST	3211 1665 1546	11:15 11:15 7:15	283 144 170	11:45 4:30 12:15	288 187 158
-----------------------------	-------	----------	-----------------------	----------------------	------------------------	-------------------	------------------------	-------------------

RAYMOND AV  
AT 37TH PL

RAYMOND AV AT 37TH PL	HW MO	04-08-85	TOTAL NORTH SOUTH	1318 757 561	7:30 7:30 11:15	126 93 36	7:00 4:45 7:45	162 100 122
--------------------------	-------	----------	-------------------------	--------------------	-----------------------	-----------------	----------------------	-------------------

REDONDO BL  
AT BANGOR ST

REDONDO BL AT BANGOR ST	CR FR	02-08-85	TOTAL NORTH SOUTH	11820 5475 6345	7:45 7:45 7:45	966 515 451	4:45 4:30 5:00	1264 550 722
----------------------------	-------	----------	-------------------------	-----------------------	----------------------	-------------------	----------------------	--------------------

REDONDO BL  
S/O BANGOR ST

REDONDO BL S/O BANGOR ST	HW TU	05-14-85	TOTAL NORTH SOUTH	11775 5599 6176	7:30 7:30 7:15	1019 561 463	4:45 5:00 4:45	1207 536 676
-----------------------------	-------	----------	-------------------------	-----------------------	----------------------	--------------------	----------------------	--------------------

REDONDO BL  
AT BANGOR ST

REDONDO BL AT BANGOR ST	HW TH	06-27-85	TOTAL NORTH SOUTH	9944 4582 5362	* 7:45 7:45	MANUAL COUNT 433 356	5:00 5:30	369 576
----------------------------	-------	----------	-------------------------	----------------------	-------------------	----------------------------	--------------	------------

T-45

L O C A T I O N

FROM 1/ 1/85 TO 12/31/85

VOLUME COUNT SUMMARY

PHYS. DESCR RG DY DATE DIR. VOLUME AM PEAK PM PEAK

REDONDO BL  
S/O EXPOSITION S/RDWAY

A00-1717-11 CR TU 05-07-85  
TOTAL 199 7:30 20 3:45  
NORTH 106 6:45 8 3:45  
SOUTH 93 7:30 14 4:15

REDONDO BL  
AT WEST BL

SR TH 12-12-85 \*  
TOTAL 4953 MANUAL COUNT  
EAST 4636 7:15 283 4:45  
WEST 317 7:15 44 3:15

REDONDO BL  
AT 21ST ST

300-2020-11 HW TH 04-04-85  
TOTAL 12574 7:30 937 5:15  
NORTH 5466 7:30 519 4:30  
SOUTH 7108 7:45 421 5:15

REDONDO BL  
AT 21ST ST

HW TH 06-27-85 \*  
TOTAL 11987 MANUAL COUNT  
NORTH 5125 7:45 410 5:00  
SOUTH 6862 7:15 401 5:00

REDONDO BEACH BL  
AT FIGUEROA ST

SR FR 06-21-85 \*  
TOTAL 22348 MANUAL COUNT  
EAST 11679 7:15 1199 3:15  
WEST 10669 7:00 637 4:30

REDONDO BEACH BL  
W/O FIGUEROA ST

C00-4535-32 SR TU 12-10-85  
TOTAL 29915 7:15 2352 3:15  
EAST 15863 7:30 1466 3:15  
WEST 14052 11:15 1113 4:30

REDONDO BEACH BL  
E/O VERMONT AV

C00-3045-23 SR TU 12-10-85  
TOTAL 34849 7:15 2590 5:00  
EAST 17074 7:30 1224 5:00  
WEST 17775 7:00 1402 4:30

REDWOOD AV  
AT MAXELLA AV

A00-2020-11 WR FR 03-29-85  
TOTAL 3086 11:15 224 5:30  
NORTH 1017 8:00 76 4:45  
SOUTH 2069 11:15 156 11:45

REGAL PL  
AT CAHUENGA BL -WEST-

EV WE 12-04-85 \*  
TOTAL 4095 MANUAL COUNT  
NORTH 768 8:45 84 4:00  
SOUTH 3327 9:00 228 4:45

REGENT ST  
AT HUGHES AV

WR MO 01-14-85 \*  
TOTAL 1226 MANUAL COUNT  
EAST 707 9:00 67 4:30  
WEST 519 8:15 51 4:00

REGENT ST  
AT JASMINE AV

WR FR 07-19-85 \*  
TOTAL 1484 MANUAL COUNT  
NORTH 951 7:45 61 5:00  
SOUTH 533 7:45 38 5:00

REGENT ST  
E/O OVERLAND AV

A00-1717-11 WR FR 01-11-85  
TOTAL 2530 7:45 179 5:45  
EAST 1224 11:15 73 1:00  
WEST 1306 7:45 117 5:30

REMMET AV  
AT SHERMAN WY

100-1515-11 WV MO 04-15-85  
TOTAL 2168 11:15 136 4:30  
NORTH 1243 11:15 88 4:15  
SOUTH 925 9:45 62 4:30



T-45

L O C A T I O N

VOLUME COUNT SUMMARY

FROM 1/ 1/85 TO 12/31/85

PHYS. DESCR RG DY DATE DIR. VOLUME AM PEAK PM PEAK

PHYS. DESCR	RG	DY	DATE	DIR.	VOLUME	AM PEAK	PM PEAK
REMEDA AV AT SHERMAN WY	WV	WE	05-01-85	TOTAL	1687	* 9:00	MANUAL COUNT 4:15
				NORTH	1029		53
				SOUTH	658	7:30	40
RESEDA BL AT BURBANK BL	WV	TH	09-26-85	TOTAL	48708	11:15	3219
				NORTH	19379	11:15	1335
				SOUTH	29329	8:30	2007
RESEDA BL AT CHATSWORTH ST	WV	TU	09-10-85	TOTAL	29267	7:30	2038
				NORTH	16768	11:15	906
				SOUTH	12499	7:30	1142
RESEDA BL AT COLLINS ST-JOG NR HATTERAS ST	WV	TH	06-06-85	TOTAL	36539	* 9:00	MANUAL COUNT 4:45
				NORTH	19547		1151
				SOUTH	16992	7:30	1540
RESEDA BL N/O DEVONSHIRE ST	WV	TU	08-20-85	TOTAL	28978	11:15	1803
				NORTH	14164	11:15	876
				SOUTH	14814	7:30	1016
RESEDA BL AT DEVONSHIRE ST	WV	TU	08-20-85	TOTAL	29843	11:15	1873
				NORTH	15029	11:15	946
				SOUTH	14814	7:30	1016
RESEDA BL AT DEVONSHIRE ST	WV	WE	09-11-85	TOTAL	33430	7:30	2264
				NORTH	17298	11:15	1015
				SOUTH	16132	7:30	1439

PHYS. DESCR	RG	DY	DATE	DIR.	VOLUME	AM PEAK	PM PEAK
RESEDA BL AT KITTRIDGE ST	WV	MO	08-19-85	TOTAL	26912	* 8:45	MANUAL COUNT 3:00
				NORTH	15188		1086
				SOUTH	11724	9:00	760
RESEDA BL AT LASSEN ST	WV	WE	09-11-85	TOTAL	36067	11:15	2224
				NORTH	18687	11:15	1171
				SOUTH	17380	7:15	1593
RESEDA BL AT NORDHOFF ST	WV	TU	09-17-85	TOTAL	35919	11:15	2466
				NORTH	19365	11:15	1344
				SOUTH	16554	11:15	1122
RESEDA BL AT OXNARD ST	WV	TH	09-26-85	TOTAL	38046	11:15	2287
				NORTH	20162	11:15	1278
				SOUTH	17884	7:30	1155
RESEDA BL AT PARTHENIA ST	WV	FR	09-13-85	TOTAL	30561	7:30	3046
				NORTH	9406	7:15	1702
				SOUTH	21155	11:15	1398
RESEDA BL AT PLUMMER ST	WV	TU	09-17-85	TOTAL	38115	11:15	2308
				NORTH	19784	11:15	1229
				SOUTH	18331	7:15	1622



T-45

## L O C A T I O N

VOLUME COUNT SUMMARY FROM 1/ 1/85 TO 12/31/85

PHYS. DESCR RG DY DATE DIR. VOLUME AM PEAK PM PEAK

RESEDA BL  
AT RINALDI ST

C00-5555-43 WV FR 09-06-85

TOTAL 14217 7:00 1200 5:00 1163  
NORTH 7987 7:30 474 5:00 842  
SOUTH 6230 7:00 799 5:45 340RESEDA BL  
AT ROSCOE BL

C00-4040-44 WV FR 09-13-85

TOTAL 35914 11:15 2269 4:15 2663  
NORTH 17458 11:15 1115 4:45 1327  
SOUTH 18456 11:15 1154 4:30 1355RESEDA BL  
AT SAN FERNANDO MISSION BL

C00-4540-34 WV TU 09-10-85

TOTAL 29351 7:30 2381 4:45 2502  
NORTH 14956 7:15 917 4:45 1347  
SOUTH 14395 7:30 1468 6:15 1169RESEDA BL  
AT SATICOY ST

C00-4042-33 WV WE 10-09-85

TOTAL 32312 11:15 2088 4:45 2496  
NORTH 15786 11:15 1064 4:45 1343  
SOUTH 16526 11:15 1024 3:45 1213RESEDA BL  
S/O SESNON BL

D14-3030-22 WV FR 09-06-85

TOTAL 1468 6:45 106 5:15 118  
NORTH 690 11:00 39 5:00 71  
SOUTH 778 7:00 80 6:30 49RESEDA BL  
AT SHERMAN WY

C00-4045-34 WV TU 09-24-85

TOTAL 33700 11:15 2177 3:00 2489  
NORTH 17301 11:15 1166 3:00 1353  
SOUTH 16399 11:15 1011 3:15 1154RESEDA BL  
S/O SHERMAN WY

C00-4030-32 WV TH 12-05-85

TOTAL 32805 11:15 2054 4:45 2408  
NORTH 16686 11:15 1022 4:45 1290  
SOUTH 16119 11:15 1032 2:00 1141RESEDA BL  
AT STRATHERN ST

C00-4040-33 WV TU 10-08-85

TOTAL 29970 11:15 2171 2:45 2328  
NORTH 16271 11:15 1113 5:00 1333  
SOUTH 13699 11:15 1058 2:45 1219RESEDA BL  
AT VANOWEN ST

C00-4040-33 WV MO 09-23-85

TOTAL 34442 11:15 2227 5:00 2636  
NORTH 17330 11:15 1188 5:00 1396  
SOUTH 17112 11:15 1039 5:00 1240RESEDA BL  
AT VENTURA BL

C00-3848-34 WV WE 09-25-85

TOTAL 17609 7:15 1330 12:30 1352  
NORTH 6797 7:00 691 2:30 583  
SOUTH 10812 11:15 763 12:30 970RESEDA BL  
AT VICTORY BL

C00-4540-33 WV MO 09-23-85

TOTAL 33258 11:15 2221 3:00 2421  
NORTH 16451 11:15 1162 2:45 1242  
SOUTH 16807 11:15 1059 5:00 1194RESEDA BL  
AT WELLS DR

C00-2020-22 WV MO 10-28-85

TOTAL 9694 7:45 671 5:15 944  
NORTH 5281 8:15 444 5:30 549  
SOUTH 4413 7:30 258 5:15 400RESERVOIR ST  
AT GLENDALE BL

A00-1212-11 HW MO 05-13-85

TOTAL 660 7:45 60 4:15 86  
EAST 282 7:45 21 9:00 70  
WEST 378 7:00 39 4:15 52

T-45

L O C A T I O N

FROM 1/ 1/85 TO 12/31/85

VOLUME COUNT SUMMARY

PHYS. DESCR RG DY DATE DIR. VOLUME AM PEAK PM PEAK

REXFORD DR  
AT ALCOTT ST

WR TU 05-21-85

TOTAL 1830 \*  
NORTH 735  
SOUTH 1095

MANUAL COUNT  
83 3:00  
70 5:00

REXFORD DR  
AT WHITWORTH DR

WR TU 04-23-85

TOTAL 3470 \*  
NORTH 1449  
SOUTH 2021

MANUAL COUNT  
134 5:00  
134 5:00

REYNOLDS AV -JOG NR SIERRA ST-  
N/O MERCURY AV

A00-1010-11 CR TH 06-20-85

TOTAL 440  
NORTH 184  
SOUTH 256

MANUAL COUNT  
25 4:45  
12 5:30  
19 4:45

REYNOLDS AV -JOG NR SIERRA ST-  
AT MERCURY AV

CR FR 07-26-85

TOTAL 337 \*  
NORTH 138  
SOUTH 199

MANUAL COUNT  
11 3:00  
22 4:30

RIALTO AV  
AT CABRILLO AV -VENICE-

WR TU 02-19-85

TOTAL 986 \*  
EAST 437  
WEST 549

MANUAL COUNT  
51 4:15  
29 3:15

RICHMOND ST -JOG NR MACY ST-  
E/O MISSION RD

300-2020-11 CR FR 05-10-85

TOTAL 1375  
EAST 565  
WEST 810

MANUAL COUNT  
124 6:30  
62 6:15  
89 3:30

RIGALI AV  
W/O PERLITA AV

100-1818-11 HW TU 01-29-85

TOTAL 487  
EAST 310  
WEST 177

MANUAL COUNT  
45 4:30  
31 6:00  
15 5:15

RIMERTON RD  
E/O SEPULVEDA BL

C00-2222-22 WV TH 02-07-85

TOTAL 8482  
EAST 3363  
WEST 5119

MANUAL COUNT  
1205 5:00  
298 5:15  
1042 5:00

RIMPAU BL -JOG NR HARCOURT AV-  
AT 60TH ST

A00-1618-11 SR MO 12-09-85

TOTAL 918  
NORTH 285  
SOUTH 633

MANUAL COUNT  
83 4:30  
45 4:00  
41 5:00

RINALDI ST  
W/O LAUREL CANYON BL

C00-4032-32 EV TU 12-10-85

TOTAL 19709  
EAST 10054  
WEST 9655

MANUAL COUNT  
1744 3:30  
721 3:15  
1066 3:30

RINALDI ST  
AT RESEDA BL

C00-5540-43 WV FR 09-06-85

TOTAL 22066  
EAST 15391  
WEST 6675

MANUAL COUNT  
1900 5:00  
1310 5:00  
599 5:00

RINALDI ST  
E/O RESEDA BL

C00-3043-23 WV FR 09-06-85

TOTAL 13846  
EAST 7171  
WEST 6675

MANUAL COUNT  
933 5:00  
764 5:15  
599 5:00

RINALDI ST  
AT SEPULVEDA BL

D08-4040-33 EV WE 10-02-85

TOTAL 20964  
EAST 9831  
WEST 11133

MANUAL COUNT  
2345 2:30  
1288 4:30  
1057 2:30



T-45

## VOLUME COUNT SUMMARY FROM 1/ 1/85 TO 12/31/85

## L O C A T I O N

PHYS. DESCR RG DY DATE DIR. VOLUME AM PEAK PM PEAK

RINALDI ST  
E/O SEPULVEDA BL

TOTAL	22067	6:15	1941	2:30	1971
EAST	10934	6:00	1294	1:15	934
WEST	11133	7:00	1057	2:30	1072

RIOS ST-JOG NR ALAMO ST  
AT CANOGA AV

TOTAL	180	*	MANUAL COUNT		
EAST	105	7:30	13	5:00	6
WEST	75	8:15	6	5:00	8

RIVERSIDE DR -CENTRAL-  
AT ALLESANDRO ST

TOTAL	14961	7:30	1391	5:00	1240
EAST	7719	7:30	867	2:45	597
WEST	7242	7:15	554	5:00	680

RIVERSIDE DR -CENTRAL-  
AT GLENDALE BL

TOTAL	9127	*	MANUAL COUNT		
EAST	5936	7:30	721	4:15	436
WEST	3191	7:30	210	4:30	343

RIVERSIDE DR -CENTRAL-  
N/O GLENDALE BL

TOTAL	14457	7:30	1401	5:00	1162
NORTH	7702	9:45	458	4:30	655
SOUTH	6755	7:30	952	4:45	514

RIVERSIDE DR -CENTRAL-  
AT GLENDALE BL

TOTAL	9635	7:30	1127	4:45	805
NORTH	2880	7:30	175	4:30	294
SOUTH	6755	7:30	952	4:45	514

RIVERSIDE DR -CENTRAL-  
W/O SAN FERNANDO RD

TOTAL	12295	7:45	1241	3:30	893
EAST	6678	7:45	898	3:30	464
WEST	5617	7:15	383	4:30	500

RIVERSIDE DR -VALLEY-  
W/O LAUREL CANYON BL

TOTAL	23995	7:30	1918	5:00	2469
EAST	11680	7:30	1140	4:15	1038
WEST	12315	7:30	778	5:00	1461

RIVERSIDE DR -VALLEY-  
AT LAURELGROVE AV

TOTAL	20712	8:15	1738	5:30	2296
EAST	10055	8:15	1131	5:00	809
WEST	10657	7:45	627	5:30	1533

RIVERSIDE DR -VALLEY-  
AT RANCHITO AV

TOTAL	17500	8:00	1299	5:00	1670
EAST	8410	8:00	792	4:45	648
WEST	9090	11:15	622	5:00	1026

RIVERTON AV  
AT KITTRIDGE ST

TOTAL	575	11:15	36	5:15	65
NORTH	291	7:00	26	5:15	35
SOUTH	284	11:15	15	4:30	34

ROBERTA ST E/I  
AT MONTECITO DR

TOTAL	183	*	MANUAL COUNT		
EAST	75	7:30	12	4:00	6
WEST	108	8:15	6	4:00	14

ROBERTSON BL  
N/O ALDEN DR

TOTAL	18940	11:00	1420	5:00	1527
NORTH	8613	11:00	706	5:15	840
SOUTH	10327	8:00	939	2:00	753



T-45

L O C A T I O N

VOLUME COUNT SUMMARY

FROM 1/ 1/85 TO 12/31/85

AM PEAK

PM PEAK

PHYS. DESCR	RG DY	DATE	DIR.	VOLUME	AM PEAK	PM PEAK
ROBERTSON BL AT PICKFORD ST	WR TH	04-18-85	TOTAL	32095 *	8:45	1348
			NORTH	18353	1690	1478
			SOUTH	13742	707	
ROBERTSON BL AT PICO BL	WR TU	04-23-85	TOTAL	25722 *	9:00	995
			NORTH	13618	1196	1403
			SOUTH	12104	823	
ROBERTSON BL AT SAWYER ST	WR TU	05-21-85	TOTAL	33759 *	8:15	1384
			NORTH	18999	1677	1611
			SOUTH	14760	1006	
ROBERTSON BL S/O VENICE BL	WR TU	04-23-85	TOTAL	12538	8:15	1067
			NORTH	3526	7:30	338
			SOUTH	9012	675	771
ROBERTSON BL S/O VENICE BL	WR WE	05-08-85	TOTAL	12086	7:45	1127
			NORTH	5428	7:30	547
			SOUTH	6658	7:45	580
ROBERTSON BL AT VENICE BL	WR MO	12-16-85	TOTAL	16066 *	7:00	683
			NORTH	6429	446	981
			SOUTH	9637	579	
ROBERTSON BL AT WHITWORTH DR	WR WE	05-15-85	TOTAL	29151 *	8:15	1187
			NORTH	15463	1321	1268
			SOUTH	13688	940	
ROCHESTER AV AT WARNER AV	WR MO	04-22-85	TOTAL	1308 *	8:15	62
			EAST	641	57	56
			WEST	667	82	
RODEO RD AT COLISEUM ST	CR MO	07-01-85	TOTAL	14302	7:15	1509
			EAST	7062	7:15	559
			WEST	7240	7:30	962
RODEO RD E/O LA CIENEGA BL	HW WE	04-10-85	TOTAL	22348	7:15	2055
			EAST	10636	7:30	1205
			WEST	11712	1383	912
RODNEY DR AT MELBOURNE AV	HW FR	04-19-85	TOTAL	1498 *	9:00	111
			NORTH	862	30	70
			SOUTH	636	62	
RODNEY DR AT MELBOURNE AV	HW WE	05-08-85	TOTAL	1364	11:15	140
			NORTH	693	11:15	90
			SOUTH	671	7:30	61
RODNEY DR AT RUSSELL AV	HW MO	05-20-85	TOTAL	1269	11:00	127
			NORTH	638	10:45	66
			SOUTH	631	7:45	70

T-45

L O C A T I O N

VOLUME COUNT SUMMARY FROM 1/ 1/85 TO 12/31/85

PHYS. DESCR RG DY DATE DIR. VOLUME AM PEAK PM PEAK

ROMAINE ST  
AT HIGHLAND AV

A00-2020-11 HW TU 07-30-85

TOTAL 3780 11:15 343 1:15 415  
EAST 2133 11:15 202 1:15 283  
WEST 1647 11:15 141 12:00 162

ROMAINE ST  
AT NORMANDIE AV

HW FR 01-11-85

TOTAL 1870 \* MANUAL COUNT  
EAST 625 7:00 57 4:45 57  
WEST 1245 7:15 126 5:00 108

ROMAINE ST  
AT NORMANDIE AV

A00-1818-11 HW TH 03-07-85

TOTAL 2240 8:00 152 5:00 184  
EAST 947 7:45 65 6:15 83  
WEST 1293 8:00 94 5:00 122

ROMAINE ST  
AT SEWARD ST

100-1818-11 HW TU 07-30-85

TOTAL 3352 8:45 293 2:45 304  
EAST 2337 8:45 202 2:45 223  
WEST 1015 8:15 95 1:45 87

ROSCOE BL  
AT BALBOA BL

WV TU 09-03-85

TOTAL 38471 \* MANUAL COUNT  
EAST 18894 7:30 1614 4:45 1649  
WEST 19577 7:30 1350 5:00 1899

ROSCOE BL  
W/O LAUREL CANYON BL

C00-4032-43 EV MO 12-09-85

TOTAL 28310 7:00 2364 4:30 2703  
EAST 14647 7:00 1383 4:30 1172  
WEST 13663 7:00 981 4:30 1531

ROSCOE BL  
AT NAGLE AV

EV TH 09-05-85

TOTAL 46942 \* MANUAL COUNT  
EAST 22987 7:30 1904 4:30 1839  
WEST 23955 7:45 1049 4:45 2025

ROSCOE BL  
W/O ORION AV

C00-4040-44 EV FR 09-27-85

TOTAL 57951 10:45 3855 3:30 4447  
EAST 27301 10:45 2113 2:15 2263  
WEST 30650 11:15 1867 4:00 2387

ROSCOE BL  
AT RESEDA BL

C00-4040-44 WV FR 09-12-85

TOTAL 38226 7:30 3121 5:00 3327  
EAST 18428 7:15 1718 4:45 1636  
WEST 19798 7:30 1426 5:00 1731

ROSCOE BL  
E/O RESEDA BL

C00-3040-34 WV FR 09-13-85

TOTAL 39419 7:30 3190 5:00 3356  
EAST 19621 7:30 1764 4:45 1653  
WEST 19798 7:30 1426 5:00 1731

ROSCOE BL  
AT SEDAN AV

WV TH 08-29-85

TOTAL 11370 \* MANUAL COUNT  
EAST 4685 7:30 690 3:30 283  
WEST 6685 8:45 249 4:45 1099

ROSCOE BL  
AT SEPULVEDA BL

C00-5050-55 EV TH 02-21-85

TOTAL 46556 7:15 2994 3:30 3247  
EAST 25652 8:15 1724 3:30 1762  
WEST 20904 7:15 1297 3:15 1512

ROSCOE BL  
AT TAMPA AV

WV WE 05-01-85

TOTAL 38101 \* MANUAL COUNT  
EAST 19121 7:15 1620 4:45 1693  
WEST 18980 7:15 1494 4:45 1839

T-45

L O C A T I O N

VOLUME COUNT SUMMARY FROM 1/ 1/85 TO 12/31/85

PHYS. DESCR RG DY DATE DIR. VOLUME AM PEAK PM PEAK

ROSCOE BL  
AT TOPANGA CANYON BL

C00-4545-44 WV TU 06-11-85  
TOTAL 25711 7:00 2267 4:45 2295  
EAST 14073 7:00 1461 5:00 1206  
WEST 11638 7:00 806 4:30 1193

ROSCOE BL  
E/O TOPANGA CANYON BL

C00-3345-24 WV TU 06-11-85  
TOTAL 23460 7:15 1870 4:30 2189  
EAST 11822 7:15 1115 5:00 1012  
WEST 11638 7:00 806 4:30 1193

ROSCOE BL  
AT VANALDEN AV

C00-4040-44 WV WE 01-23-85  
TOTAL 38980 7:15 3534 5:00 3947  
EAST 19241 7:15 1858 4:30 1912  
WEST 19739 7:15 1676 5:00 2089

ROSCOE BL  
AT VAN NUYS BL

G04-4540-44 EV MO 01-07-85  
TOTAL 37660 7:15 2718 3:30 2902  
EAST 18829 7:15 1397 3:45 1370  
WEST 18831 7:00 1332 3:30 1536

ROSCOE BL  
AT WHITE OAK AV

C00-4040-44 WV MO 01-07-85  
TOTAL 39480 7:15 3372 5:00 3772  
EAST 21184 7:15 1989 5:00 2010  
WEST 18296 7:30 1417 4:45 1793

ROSCOE BL  
AT WHITE OAK AV

WV MO 03-04-85 \*  
TOTAL 38062 \* MANUAL COUNT  
EAST 18738 7:15 1571 4:45 1568  
WEST 19324 7:15 1446 4:45 1847

ROSCOE BL  
AT WOODLEY AV

WV TH 06-27-85 \*  
TOTAL 42374 \* MANUAL COUNT  
EAST 22014 7:15 1717 4:30 1835  
WEST 20360 7:15 1514 5:00 1874

ROSCOMARE RD  
N/O CHALON RD

C00-1212-11 WR WE 06-19-85  
TOTAL 5314 7:45 659 5:15 620  
NORTH 2626 11:15 79 5:15 520  
SOUTH 2688 7:45 593 1:30 128

ROSCOMARE RD  
AT LINDA FLORA DR

WR MO 01-07-85 \*  
TOTAL 7569 \* MANUAL COUNT  
NORTH 3057 8:00 67 5:00 625  
SOUTH 4512 8:00 771 3:00 132

ROSE AV  
AT HAMPTON DR

WR WE 03-20-85 \*  
TOTAL 9115 \* MANUAL COUNT  
EAST 4399 8:00 295 3:15 402  
WEST 4716 8:45 313 4:45 424

ROSE AV  
AT LINCOLN BL

C00-1832-22 WR FR 08-02-85  
TOTAL 15885 11:15 904 5:00 1216  
EAST 10471 11:15 561 4:15 749  
WEST 5414 11:15 343 5:15 480

ROSE AV  
AT NATIONAL BL

WR TU 05-14-85 \*  
TOTAL 7269 \* MANUAL COUNT  
EAST 697 8:00 82 3:00 52  
WEST 6572 7:30 597 4:30 507

ROSE AV  
AT STEWART AV

WR MO 04-08-85 \*  
TOTAL 3715 \* MANUAL COUNT  
EAST 1539 7:30 172 4:15 107  
WEST 2176 7:15 133 4:30 248



T-45

L O C A T I O N

VOLUME COUNT SUMMARY

FROM 1/ 1/85 TO 12/31/85

DIR. VOLUME AM PEAK PM PEAK

ROSE AV  
AT VETERAN AV

WR WE 05-29-85

TOTAL 2273 \* MANUAL COUNT  
EAST 1059 8:00 107 5:00 101  
WEST 1214 7:45 136 3:00 106

ROSE AV  
AT 6TH AV -VENICE-

WR TH 03-28-85

TOTAL 12893 \* MANUAL COUNT  
EAST 6530 8:15 445 5:00 618  
WEST 6363 8:15 434 5:00 561

ROSECRANS AV  
AT FIGUEROA ST

SR WE 12-18-85

TOTAL 33115 MANUAL COUNT  
EAST 16809 7:15 2398 4:45 2499  
WEST 16306 7:30 1281 4:45 1276  
7:00 1210 4:30 1247

ROSEMONT AV-JOG NR LAKE ST-  
AT MARATHON ST

HW TU 05-07-85

TOTAL 1362 MANUAL COUNT  
NORTH 550 11:15 71 5:15 141  
SOUTH 812 11:15 29 5:15 82  
7:00 59 3:30 73

ROSEVIEW AV -JOG NR LOOSEMORE-  
AT CYPRESS AV

CR FR 11-15-85

TOTAL 1221 \* MANUAL COUNT  
NORTH 512 7:00 37 4:45 65  
SOUTH 709 7:30 67 4:00 54

ROSEWOOD AV -HWOOD  
AT CRESCENT HEIGHTS BL

HW TH 02-07-85

TOTAL 680 MANUAL COUNT  
EAST 352 11:15 39 3:00 80  
WEST 328 8:30 26 3:00 40  
11:15 23 3:00 40

ROSEWOOD AV -HWOOD  
AT CROFT AV

HW MO 04-15-85

TOTAL 2096 MANUAL COUNT  
EAST 1224 8:00 240 2:15 198  
WEST 872 8:00 131 2:00 114  
8:15 110 2:15 86

ROSEWOOD AV -HWOOD  
AT CROFT AV

HW FR 07-05-85

TOTAL 1207 \* MANUAL COUNT  
EAST 632 9:00 35 5:00 81  
WEST 575 8:15 43 4:00 57

ROSEWOOD AV -HWOOD  
AT HAYWORTH AV

HW FR 11-18-85

TOTAL 1108 MANUAL COUNT  
EAST 343 11:15 76 12:30 118  
WEST 765 11:15 24 12:45 39  
11:15 52 12:30 81

ROSEWOOD AV -HWOOD  
AT HAYWORTH AV

HW FR 11-18-85

TOTAL 1108 MANUAL COUNT  
EAST 343 11:15 76 12:30 118  
WEST 765 11:15 24 12:45 39  
11:15 52 12:30 81

ROSEWOOD AV -HWOOD  
AT LA CIENEGA BL

HW WE 04-03-85

TOTAL 2673 MANUAL COUNT  
EAST 1371 11:15 209 1:00 261  
WEST 1302 11:15 115 5:00 171  
11:15 94 1:15 144

ROSEWOOD AV -HWOOD  
AT LA CIENEGA BL

HW TH 04-18-85

TOTAL 3102 MANUAL COUNT  
EAST 1396 8:15 269 3:15 289  
WEST 1706 8:15 119 3:15 184  
8:15 150 12:30 149

ROSEWOOD AV -HWOOD  
AT LARCHMONT BL

HW TU 02-19-85

TOTAL 2104 MANUAL COUNT  
EAST 1286 11:15 172 2:00 248  
WEST 818 11:15 106 2:00 166  
11:15 66 2:15 87

VOLUME COUNT SUMMARY FROM 1/1/85 TO 12/31/85

LOCATION	PHYS. DESCR	RG DY	DATE	DIR.	VOLUME	AM PEAK	PM PEAK	MANUAL COUNT
ROSEWOOD AV -HWOOD AT LUCERNE BL		HW TU	09-10-85	TOTAL	1160 *	8:15	4:15	65
				EAST	632	8:00	5:00	56
				WEST	528			
ROSEWOOD AV -HWOOD AT LUCERNE BL		HW WE	09-18-85	TOTAL	1351	8:30	4:30	144
				EAST	702	8:15	2:30	71
				WEST	649	8:00	4:45	77
ROSEWOOD AV -HWOOD AT NEW HAMPSHIRE AV-JOG VERMONT-		HW TU	04-16-85	TOTAL	4914	7:30	5:00	485
				EAST	2278	7:15	4:30	276
				WEST	2636	8:00	5:00	224
ROSEWOOD AV -HWOOD AT POINSETTIA PL		HW FR	09-13-85	TOTAL	1321	8:00	4:45	165
				EAST	727	8:00	5:15	90
				WEST	594	8:30	4:45	77
ROSEWOOD AV -HWOOD W/O VERMONT AV		HW FR	03-29-85	TOTAL	12861	6:45	4:30	887
				EAST	9926	6:30	3:45	688
				WEST	2935	8:00	6:15	205
ROSITA ST E/O CORBIN AV		WV WE	08-14-85	TOTAL	1687	8:45	5:15	148
				EAST	840	11:00	5:15	85
				WEST	847	8:45	7:15	68
ROSITA ST-JOG NR LA BARCA DR W/O VANALDEN AV		WV FR	03-22-85	TOTAL	2187	8:00	5:15	203
				EAST	1123	8:00	5:15	103
				WEST	1064	7:30	5:15	100
ROSSMORE AV S/O BEVERLY BL		HW TU	03-19-85	TOTAL	21320	7:15	4:30	2024
				NORTH	9675	8:00	4:30	1039
				SOUTH	11645	7:15	4:45	1004
ROWENA AV W/O GLENDALE BL		HW TH	10-03-85	TOTAL	15930	7:15	5:15	1273
				EAST	8146	7:15	5:15	704
				WEST	7784	7:15	5:30	583
ROWENA AV AT GRIFFITH PARK BL		HW TH	10-03-85	TOTAL	4598	7:30	6:00	401
				EAST	2358	7:30	6:00	219
				WEST	2240	7:30	4:45	187
ROXFORD ST AT BORDEN AV		EV TU	04-23-85	TOTAL	4607	7:30	4:30	428
				EAST	2411	7:45	5:00	249
				WEST	2196	7:15	4:30	186
ROXFORD ST AT BORDEN AV		EV TH	05-30-85	TOTAL	4207 *		MANUAL COUNT	
				EAST	2154	7:30	5:00	237
				WEST	2053	7:15	3:00	171
ROXFORD ST AT FOOTHILL BL		EV TH	05-16-85	TOTAL	4424	7:15	4:30	451
				NORTH	2113	7:15	4:30	212
				SOUTH	2311	7:00	4:30	239

T-45

L O C A T I O N

VOLUME COUNT SUMMARY

FROM 1/ 1/85 TO 12/31/85

DIR. VOLUME AM PEAK PM PEAK

ROXFORD ST  
AT SEPULVEDA BL

WV WE 06-19-85

TOTAL 12785 \*  
EAST 1783 7:15  
WEST 11002 7:15

MANUAL COUNT  
164 3:00  
814 4:30

165  
1069

ROYER AV  
AT MARIANO ST

WV TH 05-23-85

TOTAL 346  
NORTH 233 10:45  
SOUTH 113 10:15

MANUAL COUNT  
26 6:00  
18 6:00  
13 3:00

30  
23  
15

ROYER AV  
AT SATICOY ST

WV TU 04-02-85

TOTAL 2077 \*  
NORTH 585 7:15  
SOUTH 1492 7:00

MANUAL COUNT  
71 5:00  
170 3:00

43  
95

ROYER AV  
AT SATICOY ST

WV WE 04-10-85

TOTAL 2639  
NORTH 865 7:15  
SOUTH 1774 7:15

MANUAL COUNT  
292 6:15  
72 5:30  
220 6:15

216  
81  
138

RUSSELL AV  
AT RODNEY DR

HW MO 05-20-85

TOTAL 1409  
EAST 776 11:15  
WEST 633 11:15

MANUAL COUNT  
101 4:45  
68 11:45  
33 5:30

149  
77  
88

RYAN ST  
AT NORRIS AV

EV TH 01-10-85

TOTAL 624 \*  
NORTH 408 7:15  
SOUTH 216 7:15

MANUAL COUNT  
22 4:00  
18 3:00

68  
23

ST ANDREWS PL  
AT N/O FRANKLIN AV

HW MO 07-29-85

TOTAL 292  
NORTH 148 10:30  
SOUTH 144 9:15

MANUAL COUNT  
22 8:45  
12 9:00  
12 5:00

49  
42  
12

ST ANDREWS PL-JOG NR WILTON-  
AT SUNSET BL

HW TU 11-05-85

TOTAL 2511  
NORTH 1517 7:30  
SOUTH 994 11:15

MANUAL COUNT  
169 3:00  
86 3:15  
115 3:00

230  
148  
84

ST ANDREWS PL  
AT 62ND ST

SR WE 12-11-85

TOTAL 850 \*  
NORTH 326 7:00  
SOUTH 524 8:45

MANUAL COUNT  
13 4:00  
29 4:15

62  
90

ST ANDREWS PL  
AT 62ND ST

SR TU 12-17-85

TOTAL 1005  
NORTH 346 9:15  
SOUTH 659 6:45

MANUAL COUNT  
82 4:00  
29 3:45  
63 4:00

152  
65  
88

ST ANDREWS PL  
AT 87TH ST

SR TH 01-10-85

TOTAL 961 \*  
NORTH 444 7:45  
SOUTH 517 8:45

MANUAL COUNT  
27 3:00  
37 4:00

50  
79

ST ANDREWS PL  
AT 87TH ST

SR FR 02-08-85

TOTAL 1159  
NORTH 639 11:15  
SOUTH 520 11:15

MANUAL COUNT  
87 4:00  
45 4:30  
42 3:15

121  
73  
64

ST ANDREWS PL  
AT 88TH PL

SR MO 01-14-85

TOTAL 958 \*  
NORTH 392 8:00  
SOUTH 566 8:45

MANUAL COUNT  
23 3:15  
25 4:15

40  
82



T-45

L O C A T I O N

VOLUME COUNT SUMMARY

FROM 1/ 1/85 TO 12/31/85

PHYS. DESCR RG DY DATE DIR. VOLUME AM PEAK PM PEAK

ST ANDREWS PL AT 88TH PL  
 SR FR 02-08-85  
 TOTAL 1389 10:00 81 4:15 174  
 NORTH 664 10:00 41 5:00 79  
 SOUTH 725 10:30 49 4:45 100

ST ANDREWS PL AT 88TH ST  
 SR TU 01-08-85  
 TOTAL 918 \* MANUAL COUNT 42  
 NORTH 390 9:00 26 4:00 89  
 SOUTH 528 7:00 27 4:15

ST ANDREWS PL AT 88TH ST  
 SR TH 02-07-85  
 TOTAL 1211 11:15 68 4:15 114  
 NORTH 592 9:30 37 4:15 60  
 SOUTH 619 11:15 41 2:30 61

ST ESTABAN ST AT COMMERCE AV-JOG NR SAMOA AV

EV FR 02-08-85  
 TOTAL 2034 \* MANUAL COUNT 25  
 EAST 366 7:15 49 3:45 197  
 WEST 1668 7:30 118 4:45

SALE AV AT SATICOY ST

WV WE 04-10-85  
 TOTAL 1415 7:15 134 5:15 140  
 NORTH 853 7:15 96 3:00 90  
 SOUTH 562 7:45 39 5:15 77

SALT AIR AV AT BENMORE TER

WR MO 10-07-85  
 TOTAL 401 \* MANUAL COUNT 17  
 NORTH 162 7:30 11 3:00 29  
 SOUTH 239 9:00 18 3:00

SALT AIR AV AT SUNSET BL

WR TU 11-26-85  
 TOTAL 1614 \* MANUAL COUNT 65  
 NORTH 660 8:00 107 3:00 81  
 SOUTH 954 7:45 142 3:30

SANCHEZ DR AT CLOVERDALE AV -JOG NR SYCAMORE

HW WE 02-20-85  
 TOTAL 896 \* MANUAL COUNT 33  
 EAST 274 7:00 18 5:00 67  
 WEST 622 7:15 45 5:00

SANCHEZ DR AT CLOVERDALE AV -JOG NR SYCAMORE

HW MO 04-08-85  
 TOTAL 904 8:15 52 5:15 121  
 EAST 269 11:15 20 5:45 42  
 WEST 635 7:45 40 5:15 79

SAN CIR AT SAN YSIDRO DR

WR TU 06-25-85  
 TOTAL 75 \* MANUAL COUNT 5  
 EAST 54 8:00 11 3:30 6  
 WEST 21 8:15 2 3:00

SAN DIEGO FWY N/B ON W/O COTNER AV

WR FR 03-22-85  
 TOTAL 11424 7:30 701 2:15 998

SAN DIEGO FWY-N/B OFF-S/O RIMERTON RD

WR FR 05-10-85  
 TOTAL 6286 7:30 384 5:15 531

SANDISON ST AT BLINN AV

SR MO 04-08-85  
 TOTAL 912 7:30 85 4:30 108  
 EAST 363 10:30 31 2:00 46  
 WEST 549 7:30 59 4:30 69

T-45

L O C A T I O N

VOLUME COUNT SUMMARY FROM 1/ 1/85 TO 12/31/85

PHYS. DESCR RG DY DATE DIR. VOLUME AM PEAK PM PEAK

SAN FELICIANO DR  
N/O MULHOLLAND DR

B00-2020-11 WV TU 12-17-85 TOTAL 2054 6:30 179 4:00 198  
NORTH 873 7:30 93 3:45 90  
SOUTH 1181 6:15 151 4:45 114

SAN FERNANDO RD  
AT DELAY DR

CR MO 11-04-85 \* TOTAL 25823 \* MANUAL COUNT  
NORTH 10732 7:15 769 4:30 1032  
SOUTH 15091 7:30 1288 4:45 1343

SAN FERNANDO RD  
AT DIVISION ST

C00-3030-22 HW TU 11-19-85 TOTAL 18170 7:15 2302 4:45 1740  
NORTH 8930 7:30 488 4:45 1214  
SOUTH 9240 7:15 1822 3:30 606

SAN FERNANDO RD  
S/O EDWARD AV

C00-3030-22 HW TU 11-19-85 TOTAL 20070 7:30 1789 4:30 1825  
NORTH 9471 7:00 718 4:30 943  
SOUTH 10599 7:30 1096 3:45 902

SAN FERNANDO RD  
AT FLETCHER DR

C00-3434-33 HW WE 11-20-85 TOTAL 31043 7:15 2474 4:30 2466  
NORTH 15534 7:45 1200 3:00 1163  
SOUTH 15509 7:15 1290 4:30 1348

SAN FERNANDO RD  
S/O GRANADA ST

C00-3030-22 HW MO 11-18-85 TOTAL 16369 7:30 2208 4:30 1325  
NORTH 6931 11:15 534 5:00 811  
SOUTH 9438 7:30 1813 3:30 582

SAN FERNANDO RD  
N/O POPLAR ST

C00-3232-22 HW MO 11-18-85 TOTAL 20800 7:30 2365 4:45 1922  
NORTH 11039 11:15 571 4:45 1425  
SOUTH 9761 7:30 1898 3:30 578

SAN FERNANDO RD  
N/O ROXFORD ST

C00-3022-22 EV MO 08-19-85 TOTAL 3404 7:15 330 4:30 385  
NORTH 1789 7:30 104 4:30 278  
SOUTH 1615 7:15 240 3:45 143

SAN FERNANDO RD  
S/O SIERRA HWY

C00-2020-22 EV MO 11-04-85 TOTAL 8175 7:30 1141 4:45 981  
NORTH 4830 7:00 269 5:00 808  
SOUTH 3345 7:30 888 4:30 203

SAN FERNANDO RD  
S/O TYBURN ST

C00-3030-22 HW WE 11-20-85 TOTAL 30893 7:30 2392 4:30 2680  
NORTH 14612 7:45 1104 4:30 1261  
SOUTH 16281 7:30 1331 4:30 1419

SAN FERNANDO RD E/RDWY  
AT SHELDON ST

EV WE 01-16-85 \* TOTAL 1855 \* MANUAL COUNT  
NORTH 1374 9:00 92 3:00 197  
SOUTH 481 8:45 35 3:15 98

SAN FERNANDO MISSION BL  
AT BALBOA BL

WV MO 09-30-85 \* TOTAL 15464 \* MANUAL COUNT  
EAST 7700 7:15 660 5:00 707  
WEST 7764 7:30 466 5:00 900

SAN FERNANDO MISSION BL  
AT ETIWANDA AV

WV MO 04-04-85 \* TOTAL 4473 \* MANUAL COUNT  
EAST 2201 8:45 141 5:00 215  
WEST 2272 7:30 131 5:00 276



VOLUME COUNT SUMMARY FROM 1/ 1/85 TO 12/31/85

L O C A T I O N

PHYS. DESCR	RG DY	DATE	DIR.	VOLUME	AM PEAK	PM PEAK
SAN FERNANDO MISSION BL W/O LAUREL CANYON BL	EV TH	10-31-85	TOTAL	17544	7:30	3:30
			EAST	9029	7:30	3:45
			WEST	8515	7:00	3:15
SAN FERNANDO MISSION BL E/O ORION AV -	EV TH	09-19-85	TOTAL	13941	7:30	4:30
			EAST	7536	7:30	3:00
			WEST	6405	11:15	4:30
SAN FERNANDO MISSION BL AT RESEDA BL	WV TU	09-10-85	TOTAL	4678	7:00	5:15
			EAST	1921	6:30	5:15
			WEST	2757	7:00	5:30
SAN FERNANDO MISSION BL E/O RESEDA BL	WV TU	09-10-85	TOTAL	5305	7:00	5:15
			EAST	2548	7:00	5:15
			WEST	2757	7:00	5:30
SAN FERNANDO MISSION BL AT SEPULVEDA BL	EV MO	04-29-85	TOTAL	11498	7:30	4:30
			EAST	7309	7:30	3:15
			WEST	4189	11:15	4:30
SANFORD AV AT DENNI ST	SR TU	07-23-85	TOTAL	2690	8:15	6:15
			NORTH	1253	8:15	4:15
			SOUTH	1437	11:15	6:15
SAN JOSE ST AT HAYVENHURST AV	WV WE	10-02-85	TOTAL	1874	7:15	5:00
			EAST	1233	7:15	4:45
			WEST	641	7:15	54
SAN MARINO ST-JOG NR 9TH ST- E/O VERMONT AV	CR TH	05-09-85	TOTAL	3120	7:30	6:30
			EAST	1844	11:15	5:00
			WEST	1276	7:30	6:45
SAN MARINO ST-JOG NR 9TH ST- W/O VERMONT AV	CR FR	05-10-85	TOTAL	4790	11:15	5:15
			EAST	2663	11:15	5:00
			WEST	2127	8:00	5:15
SAN PASCUAL AV AT SAN RAMON DR	SR FR	02-01-85	TOTAL	1536	7:15	4:45
			EAST	867	7:45	3:30
			WEST	669	7:45	56
SAN PEDRO ST -CENTRAL N/O SLAUSON AV	SR FR	04-12-85	TOTAL	7200	7:15	4:15
			NORTH	3520	7:15	3:30
			SOUTH	3680	11:15	4:55
SAN PEDRO ST -CENTRAL AT WASHINGTON BL	CR TU	11-19-85	TOTAL	22973	7:00	3:45
			NORTH	10718	7:15	4:15
			SOUTH	12255	7:15	1326
SAN PEDRO ST -CENTRAL AT 1ST ST	CR WE	07-17-85	TOTAL	8831	9:00	4:45
			NORTH	4265	7:30	4:00
			SOUTH	4566	7:30	340



T-45

L O C A T I O N

FROM 1/ 1/85 TO 12/31/85

VOLUME COUNT SUMMARY

PHYS. DESCR RG DY DATE DIR. VOLUME AM PEAK PM PEAK

SAN RAFAEL AV  
N/O MOON AV

A00-1515-11 HW TH 11-21-85

TOTAL 1787 7:30 197 3:45  
NORTH 767 7:45 95 2:30  
SOUTH 1020 7:30 107 3:45

SAN RAFAEL AV  
N/O AVENUE 37

A00-1717-11 HW TH 06-27-85

TOTAL 599 8:00 46 4:45  
NORTH 287 8:00 27 4:45  
SOUTH 312 11:15 20 7:00

SAN RAFAEL AV  
N/O AVENUE 37

A00-1615-11 HW TH 11-21-85

TOTAL 755 7:30 92 4:15  
NORTH 264 7:30 37 4:45  
SOUTH 491 7:45 59 3:30

SAN RAFAEL AV  
S/O AVENUE 50

100-1515-11 HW TH 11-21-85

TOTAL 1603 7:30 184 3:30  
NORTH 937 7:30 105 1:45  
SOUTH 666 7:30 79 3:30

SAN RAMON DR  
AT SAN PASCUAL AV

SR FR 02-01-85

TOTAL 351 \* MANUAL COUNT 37  
NORTH 293 8:45 14 3:45  
SOUTH 58 7:45 10 3:00

SANTA ANA BL N/RDWAY  
AT LOU DILLON AV

B00-1218-11 SR TH 07-25-85

TOTAL 3901 11:15 201 3:45  
EAST 1554 11:00 87 3:45  
WEST 2347 11:15 122 3:30

SANTA ANA FWY -S/B ON-  
N/O TEMPLE ST

100-0020-02 CR TH 05-09-85

TOTAL 8643 11:00 410 4:00

SANTA ANA FWY -S/B ON-  
N/O TEMPLE ST

A00-2000-20 CR WE 05-22-85

TOTAL 9400 11:15 429 4:30

MARTIN LUTHER KING JR BL  
W/O ALAMEDA ST

A00-1616-11 CR WE 07-24-85

TOTAL 1111 11:15 98 4:00  
EAST 594 11:15 59 4:45  
WEST 517 7:30 54 3:45

MARTIN LUTHER KING JR BL  
AT BROADWAY -CENTRAL-

CR FR 01-11-85

TOTAL 21676 \* MANUAL COUNT 899  
EAST 10448 7:00 773 3:15  
WEST 11228 7:00 665 4:15

MARTIN LUTHER KING JR BL  
AT BUCKINGHAM RD

HW MO 07-01-85

TOTAL 20489 \* MANUAL COUNT 1097  
EAST 11066 7:30 667 5:00  
WEST 9423 7:30 718 5:00

MARTIN LUTHER KING JR BL  
AT COLISEUM ST

G06-4444-44 CR WE 11-06-85

TOTAL 18319 7:15 1292 4:30  
EAST 9358 11:15 555 4:30  
WEST 8961 7:15 761 4:30

MARTIN LUTHER KING JR BL  
AT COLISEUM ST

CR FR 12-06-85

TOTAL 19220 \* MANUAL COUNT 1072  
EAST 10046 7:45 556 4:00  
WEST 9174 7:15 708 5:00

VOLUME COUNT SUMMARY FROM 1/ 1/85 TO 12/31/85

L O C A T I O N

MARTIN LUTHER KING JR BL  
AT SUTRO AV

HW TU 12-31-85

TOTAL 25142  
EAST 10610  
WEST 14532

\* 7:45 542  
8:45 777

MANUAL COUNT  
3:30 1094  
4:00 1518

PM PEAK

MARTIN LUTHER KING JR BL  
AT WESTERN AV

HW TU 06-18-85

TOTAL 32315  
EAST 15564  
WEST 16751

7:15 2326  
7:15 1432  
11:15 973

4:00 2736  
4:45 1133  
4:15 1644

2785  
1155  
1644

MARTIN LUTHER KING JR BL  
E/O WESTERN AV

HW TU 06-18-85

TOTAL 31432  
EAST 14681  
WEST 16751

7:30 2286  
7:30 1424  
11:15 973

4:00 2785  
4:00 1155  
4:15 1644

1761  
982  
783

SANTA MONICA BL  
AT ALEXANDRIA AV-JOG NR KENMORE-

HW FR 11-22-85

TOTAL 22586  
EAST 12442  
WEST 10144

8:30 2382  
8:45 1240

MANUAL COUNT  
4:00 1287  
5:00 1742

1912  
1051  
1064

SANTA MONICA BL  
AT AVENUE OF THE STARS

WR TU 07-30-85

TOTAL 40504  
EAST 21601  
WEST 18903

11:15 1650  
8:15 1145  
11:15 738

2352 11:45  
1140 4:45  
1212 11:45

2569  
1295  
1286

SANTA MONICA BL  
AT AVENUE OF THE STARS

WR WE 08-07-85

TOTAL 22674  
EAST 12707  
WEST 9967

8:30 1508  
8:00 1331

MANUAL COUNT  
5:00 983  
1772

1541  
1500

SANTA MONICA BL  
AT BARRINGTON AV

WR MO 01-28-85

TOTAL 36238  
EAST 16231  
WEST 20007

8:00 1165  
9:00 1093

MANUAL COUNT  
3:45 2576  
6:15 1634  
3:45 1198

2432  
1124  
1341

SANTA MONICA BL  
AT BENTLEY AV

WR MO 02-11-85

TOTAL 33740  
EAST 17199  
WEST 16541

7:30 2128  
10:45 971  
7:30 1238

MANUAL COUNT  
1:00 2432  
1:15 1124  
12:00 1341

1189  
1766

SANTA MONICA BL  
AT BROCKTON AV

HW TH 05-09-85

TOTAL 38117  
EAST 19488  
WEST 18629

11:15 4225  
8:00 2757  
11:15 1918

MANUAL COUNT  
5:00 4373  
11:45 2295  
5:15 2144

4373  
2295  
2144

SANTA MONICA BL  
AT BRONSON AV

WR TU 07-30-85

TOTAL 31829  
EAST 14616  
WEST 17213

8:30 1900  
9:00 994

MANUAL COUNT  
3:00 1189  
5:00 1766

4373  
2295  
2144

SANTA MONICA BL  
AT CENTINELA AV

WR MO 08-05-85

TOTAL 36323  
EAST 18858  
WEST 17465

11:15 4225  
8:00 2757  
11:15 1918

MANUAL COUNT  
5:00 4373  
11:45 2295  
5:15 2144

4373  
2295  
2144

SANTA MONICA BL  
AT COMSTOCK AV

WR WE 03-20-85

TOTAL 65983  
EAST 34538  
WEST 31445

11:15 4225  
8:00 2757  
11:15 1918

MANUAL COUNT  
5:00 4373  
11:45 2295  
5:15 2144

4373  
2295  
2144

SANTA MONICA BL  
E/O COTNER AV

WR WE 03-20-85

TOTAL 65983  
EAST 34538  
WEST 31445

11:15 4225  
8:00 2757  
11:15 1918

MANUAL COUNT  
5:00 4373  
11:45 2295  
5:15 2144

4373  
2295  
2144



T-45

## L O C A T I O N

VOLUME COUNT SUMMARY FROM 1/ 1/85 TO 12/31/85

PHYS. DESCR RG DY DATE DIR. VOLUME AM PEAK PM PEAK

SANTA MONICA BL AT COTNER AV	C00-5040-53	WE WE	03-20-85	TOTAL EAST WEST	65729 34264 31465	7:45 7:45 11:15	4328 2853 1938	4:45 4:45 5:15	4450 2325 2144
SANTA MONICA BL AT FEDERAL AV	C00-4343-43	WR WE	07-24-85	TOTAL EAST WEST	39887 19507 20380	11:15 11:15 11:15	2528 1229 1299	5:15 5:30 5:15	3001 1433 1587
SANTA MONICA BL AT HIGHLAND AV	C00-3535-33	HW TH	02-14-85	TOTAL EAST WEST	40351 18967 21384	11:15 11:15 11:15	2386 1094 1292	5:00 4:15 5:00	2594 1266 1354
SANTA MONICA BL AT KINGSLEY DR-JOG NR ARDMORE AV-	C00-3028-22	HW WE	07-17-85	TOTAL EAST WEST	22823 11891 10932	7:30 7:30 11:15	1249 630 608	5:15 5:15 5:00	1811 1015 815
SANTA MONICA BL AT OVERLAND AV	WR TU	02-19-85	TOTAL EAST WEST	37804 18567 19237	* 8:30 8:15	MANUAL COUNT 1712 1212	3:00 4:15	1208 1736	
SANTA MONICA BL AT PURDUE AV	WR MO	01-15-85	TOTAL EAST WEST	33952 16097 17855	* 7:45 8:00	MANUAL COUNT 1474 1265	3:00 4:45	1192 1516	
SANTA MONICA BL AT SEPULVEDA BL	WR MO	01-14-85	TOTAL EAST WEST	62324 28537 33787	11:15 8:00 11:15	3885 2136 2000	4:45 12:15 5:00	4455 1978 2799	
SANTA MONICA BL AT WARNALL AV	WR TH	05-30-85	TOTAL EAST WEST	36998 20104 16894	* 8:15 7:30	MANUAL COUNT 2005 927	3:00 5:00	1335 1693	
SANTA MONICA BL AT WESTERN AV	HW WE	04-24-85	TOTAL EAST WEST	36113 18583 17530	11:00 11:15 8:15	1998 1004 1084	6:00 5:15 6:00	2284 1235 1076	
SANTA MONICA BL E/O WESTERN AV	HW WE	06-05-85	TOTAL EAST WEST	38067 19004 19063	8:15 11:15 8:00	2074 1002 1236	5:15 5:15 1:30	2395 1299 1123	
SANTA MONICA BL AT WESTERN AV	HW WE	06-05-85	TOTAL EAST WEST	37820 18757 19063	7:45 10:45 8:00	2148 958 1236	5:15 5:30 1:30	2344 1257 1123	
SANTA MONICA BL AT WESTWOOD BL	WR TU	03-12-85	TOTAL EAST WEST	38845 18941 19904	* 8:00 8:00	MANUAL COUNT 1817 1317	3:00 5:00	1295 1699	
SANTA MONICA BL AT BEVERLY GLEN BL	WR TU	06-25-85	TOTAL EAST WEST	51906 27631 24275	11:15 9:00 11:15	3365 2160 1511	5:00 11:30 5:00	3766 1843 2115	



L O C A T I O N

PHYS. DESCR RG DY DATE DIR. VOLUME AM PEAK PM PEAK

SANTA MONICA BL N/RDWAY  
AT BEVERLY GLEN BL

C00-3434-33 WR FR 09-13-85

TOTAL 42724 2832 4:45 3077  
EAST 18071 1758 12:45 1143  
WEST 24653 1531 4:45 1997

SANTA MONICA BL N/RDWAY  
AT BEVERLY GLEN BL

C00-3434-33 WR SA 09-14-85

TOTAL 34782 2230 1:45 2569  
EAST 14661 946 1:15 1112  
WEST 20121 1284 1:45 1505

SANTA MONICA BL N/RDWAY  
AT BEVERLY GLEN BL

C00-3434-33 WR SU 09-15-85

TOTAL 26601 1515 4:45 2000  
EAST 10895 597 1:15 894  
WEST 15706 918 4:45 1107

SANTA MONICA BL N/RDWAY  
AT CENTURY PARK EAST

WR TH 07-18-85

TOTAL 36311 \* MANUAL COUNT  
EAST 19817 1840 3:00 1335  
WEST 16494 1383 5:00 1345

SANTA MONICA BL N/RDWAY  
AT VETERAN AV

WR MO 03-04-85

TOTAL 39890 \* MANUAL COUNT  
EAST 19027 1700 3:15 1330  
WEST 20863 1293 5:00 1816

SANTA MONICA BL S/RDWAY  
AT AVENUE OF THE STARS

C00-5036-53 WR WE 08-07-85

TOTAL 22674 1650 4:45 1912  
EAST 12707 1145 1:30 1051  
WEST 9967 738 4:45 1064

SANTA MONICA BL S/RDWAY  
AT AVENUE OF THE STARS

WR WE 08-21-85

TOTAL 20578 \* MANUAL COUNT  
EAST 11992 1115 3:00 918  
WEST 8586 467 5:00 1026

SANTA MONICA BL S/RDWAY  
AT BEVERLY GLEN BL

C00-2230-23 WR TU 06-25-85

TOTAL 21038 1453 5:00 1779  
EAST 11258 1137 1:00 820  
WEST 9780 617 5:15 1126

SANTA MONICA BL S/RDWAY  
AT BEVERLY GLEN BL

C00-2032-23 WR FR 09-13-85

TOTAL 21412 1394 5:15 1776  
EAST 12000 1177 12:15 898  
WEST 9412 572 5:30 1072

SANTA MONICA BL S/RDWAY  
AT BEVERLY GLEN BL

C00-2032-23 WR SA 09-14-85

TOTAL 13641 985 3:45 1091  
EAST 7525 585 12:45 615  
WEST 6116 400 5:30 624

SANTA MONICA BL S/RDWAY  
AT BEVERLY GLEN BL

C00-2032-23 WR SU 09-15-85

TOTAL 9578 612 1:00 890  
EAST 5391 389 1:00 540  
WEST 4187 223 5:15 427

SANTA MONICA BL S/RDWAY  
AT OVERLAND AV

WR TU 02-12-85

TOTAL 17570 \* MANUAL COUNT  
EAST 10469 985 4:30 701  
WEST 7101 322 5:00 848

SANTA MONICA BL S/RDWAY  
AT OVERLAND AV

WR TU 02-12-85

TOTAL 17570 \* MANUAL COUNT  
EAST 10469 985 4:30 701  
WEST 7101 322 5:00 848

T-45

## L O C A T I O N

## VOLUME COUNT SUMMARY FROM 1/ 1/85 TO 12/31/85

PHYS. DESCR	RG DY	DATE	DIR.	VOLUME	AM PEAK	PM PEAK
SANTA MONICA BL S/RDWAY AT OVERLAND AV	WR TU	02-19-85	TOTAL	37804 *	8:30	1208
			EAST	18567	8:15	1736
			WEST	19237		
					MANUAL COUNT	
SANTA MONICA BL S/RDWAY AT PROSSER AV	WR MO	04-01-85	TOTAL	12740	7:45	1447
			EAST	6028	7:45	604
			WEST	6712	11:15	843
					MANUAL COUNT	
SANTA MONICA BL S/RDWAY AT VETERAN AV	WR TU	02-12-85	TOTAL	12492 *	8:00	619
			EAST	8664	8:30	435
			WEST	3828		
					MANUAL COUNT	
SANTA MONICA BL S/RDWAY AT WESTWOOD BL	WR MO	04-01-85	TOTAL	14887	7:45	1070
			EAST	10279	7:45	692
			WEST	4608	11:15	459
					MANUAL COUNT	
SANTA ROSALIA DR E/O COLISEUM ST	CR TH	12-19-85	TOTAL	9119	7:15	898
			EAST	3902	7:45	393
			WEST	5217	7:15	517
					MANUAL COUNT	
SAN VICENTE BL N/O ALDEN DR	HW TH	04-18-85	TOTAL	28119	11:15	2365
			NORTH	15210	11:15	1414
			SOUTH	12909	8:30	1032
					MANUAL COUNT	
SAN VICENTE BL AT GENESEE AV	HW TU	04-23-85	TOTAL	22641	7:45	2007
			EAST	11249	7:45	1254
			WEST	11392	7:45	761
					MANUAL COUNT	
SAN VICENTE BL AT GENESEE AV	HW WE	05-01-85	TOTAL	27504 *	8:00	1366
			EAST	14203	7:30	843
			WEST	13301		
					MANUAL COUNT	
SAN VICENTE BL E/O LA CIENEGA BL	HW TH	05-16-85	TOTAL	32714	8:00	2968
			EAST	15698	8:00	1480
			WEST	17016	8:15	1556
					MANUAL COUNT	
SAN VICENTE BL -BRENTWOOD- W/O BARRINGTON AV	WR TH	01-03-85	TOTAL	40319	11:15	3322
			EAST	13459	8:00	999
			WEST	26860	11:15	2533
					MANUAL COUNT	
SAN VICENTE BL -BRENTWOOD- AT BARRINGTON AV	WR MO	07-15-85	TOTAL	31881	11:15	2647
			EAST	16109	7:30	1138
			WEST	15772	11:15	1607
					MANUAL COUNT	
SAN VICENTE BL -BRENTWOOD- AT BARRINGTON AV	WR WE	11-13-85	TOTAL	30636 *	8:00	1064
			EAST	16757	9:00	1591
			WEST	13879		
					MANUAL COUNT	
SAN YSIDRO DR S/O PEAVINE DR	WR WE	03-20-85	TOTAL	2278	8:00	177
			NORTH	1140	11:00	103
			SOUTH	1138	7:30	89
					MANUAL COUNT	



T-45

L O C A T I O N

VOLUME COUNT SUMMARY

FROM 1/ 1/85 TO 12/31/85

PHYS. DESCR RG DY DATE DIR. VOLUME AM PEAK PM PEAK

SAN YSIDRO DR  
AT SAN CIR

WR TU 06-25-85

TOTAL 1682 \*  
NORTH 834  
SOUTH 848

MANUAL COUNT  
58 5:00  
95 3:00

SAN YSIDRO DR  
S/O SUMMITRIDGE DR

WR WE 05-29-85

TOTAL 782

MANUAL COUNT  
72 5:15

SARAH ST  
AT LEDGE AV

EV TH 02-07-85

TOTAL 812 \*  
EAST 324  
WEST 488

MANUAL COUNT  
29 4:15  
40 5:00

SATICOY ST  
AT BELLAIRE AV

EV TU 05-28-85

TOTAL 2218 \*  
EAST 989  
WEST 1229

MANUAL COUNT  
55 4:30  
118 4:30

SATICOY ST  
W/O FIRMAMENT AV

WV FR 01-04-85

TOTAL 19048  
EAST 9179  
WEST 9869

MANUAL COUNT  
1688 4:00  
836 4:15  
906 4:00

SATICOY ST  
W/O FIRMAMENT AV

EV WE 09-18-85

TOTAL 19859  
EAST 9482  
WEST 10377

MANUAL COUNT  
1817 4:45  
932 3:30  
885 4:45

SATICOY ST  
AT GREENBUSH AV

EV TH 02-14-85

TOTAL 15196  
EAST 6716  
WEST 8480

MANUAL COUNT  
1185 4:30  
592 4:30  
596 4:30

SATICOY ST  
W/O LAUREL CANYON BL

EV WE 11-13-85

TOTAL 8980  
EAST 4356  
WEST 4624

MANUAL COUNT  
610 3:15  
383 4:30  
373 3:15

SATICOY ST  
AT RESEDA BL

WV WE 10-09-85

TOTAL 24532  
EAST 12838  
WEST 11694

MANUAL COUNT  
2258 5:00  
1336 4:45  
932 5:00

SATICOY ST  
E/O RESEDA BL

WV WE 10-09-85

TOTAL 24482  
EAST 12788  
WEST 11694

MANUAL COUNT  
2244 4:45  
1322 4:45  
932 5:00

SATICOY ST  
AT ROYER AV

WV TU 04-02-85

TOTAL 8302 \*  
EAST 3452  
WEST 4850

MANUAL COUNT  
341 5:00  
262 5:00

SATICOY ST  
AT ROYER AV

WV WE 04-10-85

TOTAL 8980  
EAST 3415  
WEST 5565

MANUAL COUNT  
645 4:45  
378 2:45  
308 4:45

SATICOY ST  
AT SALE AV

WV WE 04-10-85

TOTAL 13646  
EAST 6456  
WEST 7190

MANUAL COUNT  
1199 5:00  
695 5:00  
536 4:45



T-45

L O C A T I O N

FROM 1/ 1/85 TO 12/31/85

VOLUME COUNT SUMMARY

PHYS. DESCR RG DY DATE DIR. VOLUME AM PEAK PM PEAK

SATICOY ST  
W/O SEPULVEDA BL

C00-3520-21 EV MO 11-04-85  
TOTAL 19721  
EAST 9807  
WEST 9914

7:15 1649 4:30 2065  
7:45 784 4:00 1042  
7:15 922 4:30 1033

SATICOY ST  
AT SEPULVEDA BL

C00-3540-23 EV MO 11-04-85  
TOTAL 19906  
EAST 9807  
WEST 10099

7:30 1501 4:30 2108  
7:45 784 4:00 1042  
7:30 718 4:30 1076

SATICOY ST  
AT SEPULVEDA BL

EV MO 12-16-85 \*  
TOTAL 19428  
EAST 8586  
WEST 10842

MANUAL COUNT  
7:45 726 3:15 760  
7:30 681 4:30 1072

SATICOY ST  
E/O TOPANGA CANYON BL

C00-3235-23 WV TU 06-11-85  
TOTAL 19987  
EAST 9887  
WEST 10100

7:45 1696 4:45 1875  
7:45 961 5:00 822  
7:45 735 4:45 1065

SATICOY ST  
AT TOPANGA CANYON BL

C00-3735-33 WV TU 06-11-85  
TOTAL 19516  
EAST 9416  
WEST 10100

7:30 1664 4:45 1763  
7:15 989 3:30 743  
7:45 735 4:45 1065

SATICOY ST  
AT WOODMAN AV

EV MO 07-08-85 \*  
TOTAL 11399  
EAST 2545  
WEST 8854

MANUAL COUNT  
7:15 178 3:45 244  
7:15 626 4:30 884

SAWTELLE BL  
AT CHARNOCK RD

WR TH 05-23-85 \*  
TOTAL 14703  
NORTH 6549  
SOUTH 8154

MANUAL COUNT  
7:30 531 5:00 620  
7:30 552 5:00 824

SAWTELLE BL  
N/O CULVER DR -N/B-

B00-2828-11 WR MO 04-01-85  
TOTAL 14286  
NORTH 3934  
SOUTH 10352

11:15 877 5:00 1392  
11:15 253 4:45 432  
11:15 624 5:00 966

SAWTELLE BL  
AT CULVER DR -N/B-

300-2830-11 WR MO 05-06-85  
TOTAL 11976  
NORTH 5938  
SOUTH 6038

7:30 999 4:45 1055  
7:30 568 3:15 504  
7:30 431 5:15 599

SAWTELLE BL  
S/O PICO BL

C00-3828-32 WR TU 05-07-85  
TOTAL 25001  
NORTH 11600  
SOUTH 13401

7:45 1926 5:00 2156  
7:45 1426 3:15 772  
11:15 792 5:00 1452

SAWTELLE BL  
AT STANWOOD DR

C00-3030-22 WR TH 01-10-85  
TOTAL 14941  
NORTH 7061  
SOUTH 7880

7:30 1278 4:45 1526  
7:30 858 4:30 568  
11:15 386 5:00 972

SAWTELLE BL  
S/O VENICE BL

C00-3030-22 WR FR 04-19-85  
TOTAL 21568  
NORTH 9633  
SOUTH 11935

7:45 1356 4:30 1710  
8:15 611 4:30 737  
7:30 775 4:30 973

SAWTELLE BL  
AT VENICE BL

WR FR 09-20-85 \*  
TOTAL 18531  
NORTH 10227  
SOUTH 8304

MANUAL COUNT  
8:30 942 3:45 806  
7:45 562 5:00 796

T-45

L O C A T I O N

VOLUME COUNT SUMMARY

FROM 1/ 1/85 TO 12/31/85

PHYS. DESCR RG DY DATE DIR. VOLUME AM PEAK PM PEAK

SAWTELLE BL  
AT VENICE BL

C00-3237-23 WR FR 09-20-85

TOTAL 18851 8:15 1491 5:00 1565  
NORTH 10728 8:30 928 3:45 791  
SOUTH 8123 7:45 628 4:45 834

SAWTELLE BL  
AT VENICE BL

C00-3237-23 WR SA 09-21-85

TOTAL 16156 11:15 1190 12:15 1360  
NORTH 9556 11:15 672 12:30 772  
SOUTH 6600 11:15 518 12:15 602

SAWTELLE BL  
AT VENICE BL

C00-3237-23 WR SU 09-22-85

TOTAL 13247 11:15 991 12:45 1083  
NORTH 8185 11:15 591 12:30 640  
SOUTH 5062 11:15 400 12:45 451

SAWYER ST  
AT BEVERWIL DR

A00-1717-11 WR FR 06-28-85

TOTAL 4541 8:15 633 5:00 306  
EAST 77 8:30 11 1:15 8  
WEST 4464 8:15 627 5:00 300

SAWYER ST  
AT ROBERTSON BL

WR TU 05-21-85

TOTAL 854 \* MANUAL COUNT  
EAST 159 8:15 19 4:15 13  
WEST 695 7:30 75 3:15 50

SCENIC AV  
AT GOWER ST

A00-1717-11 HW MO 05-13-85

TOTAL 1311 8:15 154 6:15 114  
NORTH 368 8:30 28 7:15 40  
SOUTH 943 8:15 132 6:15 86

SCHUYLER RD  
AT BEVERLYCREST DR

200-2022-12 WR TU 04-02-85

TOTAL 533 8:30 37 5:15 53  
NORTH 358 11:00 22 5:00 41  
SOUTH 175 9:15 18 12:30 20

SCOTT AV  
AT ECHO PARK AV

C00-2020-12 CR WE 09-04-85

TOTAL 6380 7:30 252 10:15 1248  
EAST 3393 11:00 176 6:30 695  
WEST 2987 11:15 79 10:15 1189

SCOTT AV  
AT GLENDALE BL

C00-1818-11 HW MO 06-03-85

TOTAL 5219 8:15 247 9:00 1043  
EAST 1903 10:15 138 3:45 175  
WEST 3316 7:00 129 9:00 971

SCOTT AV  
E/O GLENDALE BL

C00-1818-11 CR WE 09-04-85

TOTAL 5902 7:15 251 10:00 1209  
EAST 2289 8:45 98 6:30 634  
WEST 3613 7:15 166 10:00 1152

SCOTT AV  
AT STADIUM WY

C00-3030-22 CR WE 09-04-85

TOTAL 4211 7:30 88 10:00 1377  
EAST 2395 7:30 79 6:30 835  
WEST 1816 8:15 15 10:00 1313

SEASIDE AV  
AT MORMON ST

C00-2822-22 SR WE 05-01-85

TOTAL 14366 11:00 1257 2:45 1469  
EAST 9187 11:00 870 4:00 1187  
WEST 5179 7:15 717 1:30 389

SEDAN AV  
AT ROSCOE BL

WV TH 08-29-85

TOTAL 3165 \* MANUAL COUNT  
NORTH 2298 7:30 309 5:00 175  
SOUTH 867 7:30 104 5:00 51

T-45

L O C A T I O N

FROM 1/ 1/85 TO 12/31/85

VOLUME COUNT SUMMARY

PHYS. DESCR RG DY DATE DIR. VOLUME AM PEAK PM PEAK

SELMA AV  
AT LAUREL AV  
A00-1717-11 HW MO 06-03-85 TOTAL 1410 11:15 92 5:15 129  
EAST 860 11:15 58 5:15 76  
WEST 550 9:15 34 12:45 70

SENATOR AV  
AT 251ST ST  
A00-1717-11 SR TU 08-06-85 TOTAL 625 11:15 27 3:15 56  
NORTH 289 6:45 27 12:00 28  
SOUTH 336 11:15 16 5:00 36

SENATOR AV  
AT 251ST ST  
SR TU 08-13-85 \* MANUAL COUNT  
NORTH 141 7:00 16 3:30 13  
SOUTH 190 7:00 9 4:45 25

SEPULVEDA BL  
AT BURBANK BL  
G04-4055-45 EV TH 09-26-85 TOTAL 36984 8:30 2759 4:30 3097  
NORTH 18041 11:15 1048 4:30 1660  
SOUTH 18943 8:15 1859 4:30 1437

SEPULVEDA BL  
AT CAMARILLO ST  
EV WE 09-25-85 \* MANUAL COUNT  
NORTH 14438 9:00 691 4:30 1714  
SOUTH 19274 7:30 1918 4:45 1249

SEPULVEDA BL  
AT CAMARILLO ST  
EV FR 09-27-85 TOTAL 36064 7:45 2984 4:45 2998  
NORTH 15176 11:15 896 4:45 1639  
SOUTH 20888 7:45 2232 5:00 1371

SEPULVEDA BL  
AT CENTURY BL  
WR TU 08-06-85 TOTAL 61856 7:30 4999 3:30 4967  
NORTH 34251 11:15 2541 4:30 3151  
SOUTH 27605 7:30 2655 3:15 1897

SEPULVEDA BL  
AT CENTURY BL E/B  
G12-4250-45 WR WE 04-17-85 TOTAL 53251 7:30 4290 3:30 4168  
NORTH 27256 11:15 1825 4:15 2383  
SOUTH 25995 7:00 2530 3:00 1839

SEPULVEDA BL  
AT CHARNOCK RD --JOG NR REGENT--  
WR WE 09-18-85 \* MANUAL COUNT  
TOTAL 28070  
NORTH 15850 7:45 1347 5:00 1254  
SOUTH 12220 7:30 696 3:15 1187

SEPULVEDA BL  
AT CHARNOCK RD --JOG NR REGENT--  
WR FR 09-27-85 TOTAL 23270 8:15 1818 5:00 2501  
NORTH 14043 7:45 1342 5:00 1322  
SOUTH 9227 11:15 554 4:45 1216

SEPULVEDA BL  
AT CHURCH LN  
C00-4520-32 WR MO 08-05-85 TOTAL 25373 7:00 2845 5:00 2579  
NORTH 15280 11:15 644 5:00 2306  
SOUTH 10093 6:45 2526 11:30 366

SEPULVEDA BL  
AT CHURCH LN  
WR TU 09-17-85 \* MANUAL COUNT  
TOTAL 29929  
NORTH 17406 8:00 594 5:00 2370  
SOUTH 12523 7:30 1901 3:00 305

SEPULVEDA BL  
AT CONSTITUTION AV --PVT  
C00-3030-22 WR MO 09-23-85 TOTAL 13447 7:30 1648 5:15 1515  
NORTH 6231 8:00 380 5:15 1074  
SOUTH 7216 7:15 1315 5:00 465



## VOLUME COUNT SUMMARY

FROM 1/ 1/85 TO 12/31/85

## L O C A T I O N

PHYS. DESCR	RG DY	DATE	DIR.	VOLUME	AM PEAK	PM PEAK
SEPULVEDA BL N/O DEVONSHIRE ST	WR TU	08-20-85	TOTAL	29858	11:15	1858
			NORTH	14924	11:15	911
			SOUTH	14934	11:15	947
SEPULVEDA BL AT DEVONSHIRE ST	WR TU	08-20-85	TOTAL	29072	11:15	1847
			NORTH	14138	11:15	900
			SOUTH	14934	11:15	947
SEPULVEDA BL AT FOND DR	EV WE	02-20-85	TOTAL	15141	6:45	2196
			NORTH	5468	11:15	120
			SOUTH	9673	6:45	2142
SEPULVEDA BL AT GREENLEAF ST	EV WE	09-25-85	TOTAL	23967	*	MANUAL COUNT
			NORTH	11804	8:30	520
			SOUTH	12163	7:15	1259
SEPULVEDA BL AT IMPERIAL HWY	WR TH	02-28-85	TOTAL	66570	7:15	5030
			NORTH	31188	7:45	2256
			SOUTH	35382	7:00	3015
SEPULVEDA BL AT LA GRANGE AV	WR MO	04-01-85	TOTAL	20721	*	MANUAL COUNT
			NORTH	9665	7:30	756
			SOUTH	11056	8:00	772
SEPULVEDA BL AT LASSEN ST	EV MO	05-20-85	TOTAL	27019	*	MANUAL COUNT
			NORTH	14995	7:30	748
			SOUTH	12024	7:15	1140
SEPULVEDA BL AT LA TIJERA BL	SR TH	08-22-85	TOTAL	36918	11:15	2471
			NORTH	18769	11:15	1326
			SOUTH	18149	7:00	1446
SEPULVEDA BL AT LINCOLN BL	WR WE	06-19-85	TOTAL	61971	*	MANUAL COUNT
			NORTH	37940	7:45	2089
			SOUTH	24031	7:00	2424
SEPULVEDA BL N/O LUCERNE AV -WEST LA-	WR MO	04-01-85	TOTAL	21125	11:15	1505
			NORTH	11288	7:45	924
			SOUTH	9837	11:15	728
SEPULVEDA BL AT MISSOURI AV	WR TU	10-15-85	TOTAL	28398	*	MANUAL COUNT
			NORTH	15361	7:30	1305
			SOUTH	13037	9:00	915
SEPULVEDA BL AT MONTANA AV	WR TH	01-03-85	TOTAL	18515	7:45	2186
			NORTH	11145	8:30	664
			SOUTH	7370	7:45	1533
SEPULVEDA BL AT MONTANA AV	WR TU	09-17-85	TOTAL	25017	*	MANUAL COUNT
			NORTH	14468	7:45	1057
			SOUTH	10549	7:30	1473

## L O C A T I O N

VOLUME COUNT SUMMARY FROM 1/ 1/85 TO 12/31/85

PHYS. DESCR RG DY DATE DIR. VOLUME AM PEAK PM PEAK

SEPULVEDA BL  
AT MONTANA AVC00-3232-22 WR MO 09-30-85  
TOTAL 14668 7:15 1813 5:00 1681  
NORTH 8327 6:45 429 4:45 1252  
SOUTH 6341 7:15 1400 5:15 516SEPULVEDA BL  
AT MOUNTAINGATE DRC00-4542-42 WR TH 09-12-85  
TOTAL 17048 8:30 2147 5:00 1711  
NORTH 6877 8:30 328 5:00 1405  
SOUTH 10171 7:00 1915 4:45 311SEPULVEDA BL  
AT MOUNTAINGATE DRWR WE 09-25-85 \* MANUAL COUNT  
TOTAL 21192  
NORTH 12161 8:00 226 4:00 1999  
SOUTH 9031 7:00 1710 5:00 249SEPULVEDA BL  
N/O MULHOLLAND DRC00-2525-22 EV MO 12-16-85  
TOTAL 17126 7:00 2321 5:15 2046  
NORTH 8277 10:45 200 5:30 1709  
SOUTH 8849 7:00 2216 5:15 356SEPULVEDA BL  
AT NATIONAL BL300-4343-11 WR TH 07-11-85  
TOTAL 33256 7:30 2187 4:30 2700  
NORTH 18748 7:30 1378 6:45 1566  
SOUTH 14508 11:15 917 4:30 1348SEPULVEDA BL  
AT NATIONAL BLWR TU 07-16-85 \* MANUAL COUNT  
TOTAL 27556  
NORTH 14577 7:45 1248 4:45 1114  
SOUTH 12979 7:45 685 5:00 1392SEPULVEDA BL  
AT OHIO AVWR MO 01-28-85 \* MANUAL COUNT  
TOTAL 19598  
NORTH 10807 8:00 897 5:00 964  
SOUTH 8791 8:00 744 5:00 705SEPULVEDA BL  
AT OHIO AVC00-4040-43 WR SA 08-17-85  
TOTAL 13446 11:15 1111 11:45 1178  
NORTH 7322 11:15 498 1:30 596  
SOUTH 6124 11:15 613 11:30 648SEPULVEDA BL  
AT OHIO AVC00-4040-43 WR SU 08-18-85  
TOTAL 10402 11:15 684 5:00 852  
NORTH 5697 11:15 352 4:15 517  
SOUTH 4705 11:15 332 12:00 373SEPULVEDA BL  
AT OHIO AVC00-4040-43 WR MO 08-19-85  
TOTAL 16197 8:30 1955 12:15 1340  
NORTH 10872 8:15 939 5:00 935  
SOUTH 5325 8:30 1024 12:15 635SEPULVEDA BL  
AT OLYMPIC BLC00-3030-11 WR MO 01-14-85  
TOTAL 23892 7:45 1860 4:30 1932  
NORTH 11616 8:00 1063 1:15 872  
SOUTH 12276 7:45 830 5:15 1089SEPULVEDA BL  
AT OVADA PLC00-4032-32 WR FR 09-27-85  
TOTAL 22644 7:15 3261 5:30 2368  
NORTH 10157 11:15 455 4:30 1407  
SOUTH 12487 7:15 2868 5:30 1172SEPULVEDA BL  
AT PALMS BLWR WE 09-18-85 \* MANUAL COUNT  
TOTAL 28714  
NORTH 16222 7:30 1434 5:00 1245  
SOUTH 12492 7:45 668 3:15 1244



L O C A T I O N

VOLUME COUNT SUMMARY

FROM 1/ 1/85 TO 12/31/85

PHYS. DESCR	RG DY	DATE	DIR.	VOLUME	AM PEAK	PM PEAK
SEPULVEDA BL AT PALMS BL	WR TH	09-26-85	TOTAL	27294	7:45	2073
			NORTH	15343	7:45	1421
			SOUTH	11951	11:15	672
						5:00
						5:15
						1249
SEPULVEDA BL AT PICO BL	WR MO	09-09-85	TOTAL	27421	* 8:00	MANUAL COUNT
			NORTH	14821	7:45	1468
			SOUTH	12600	7:45	692
						3:45
						5:00
						958
						1291
SEPULVEDA BL AT QUEENSLAND ST	WR TU	09-17-85	TOTAL	26371	* 7:30	MANUAL COUNT
			NORTH	14565	7:30	1311
			SOUTH	11806	7:30	710
						5:00
						1067
						1265
SEPULVEDA BL AT QUEENSLAND ST	WR MO	09-30-85	TOTAL	25627	8:00	2093
			NORTH	13564	8:00	1459
			SOUTH	12063	11:15	649
						5:00
						2410
						1057
						1356
SEPULVEDA BL S/O RICHLAND AV -WEST LA-	WR TU	05-07-85	TOTAL	26315	7:30	2092
			NORTH	14410	7:30	1483
			SOUTH	11905	11:15	769
						5:00
						2302
						1031
						1271
SEPULVEDA BL AT RIMERTON RD	WV TH	02-07-85	TOTAL	13948	6:45	1698
			NORTH	7588	11:00	180
			SOUTH	6360	6:45	1603
						5:15
						2008
						1755
						261
SEPULVEDA BL AT RINALDI ST	EV WE	10-02-85	TOTAL	11858	7:30	717
			NORTH	11145	7:15	662
			SOUTH	713	7:30	57
						4:45
						1267
						1216
						69
SEPULVEDA BL AT ROSCOE BL	EV TH	02-21-85	TOTAL	34292	7:30	2305
			NORTH	18530	11:15	1125
			SOUTH	15762	7:15	1456
						4:30
						3016
						2006
						1069
SEPULVEDA BL N/O ROXFORD ST	EV WE	10-30-85	TOTAL	3996	6:15	433
			NORTH	1786	6:15	233
			SOUTH	2210	11:00	222
						11:30
						338
						162
						213
SEPULVEDA BL AT ROYAL HILLS DR	WV TU	02-19-85	TOTAL	23565	* 8:15	MANUAL COUNT
			NORTH	10133	7:00	125
			SOUTH	13432	7:00	1924
						5:00
						1492
						373
SEPULVEDA -I/S NR MONTANA AV AT SAN DIEGO FWY -N/B OFF-	WR TH	09-19-85	TOTAL	19707	7:45	2005
			NORTH	10775	11:15	554
			SOUTH	8932	7:45	1717
						5:00
						2318
						1977
						760
SEPULVEDA BL AT SAN FERNANDO MISSION BL	EV MO	04-29-85	TOTAL	16216	11:15	1186
			NORTH	9300	11:15	618
			SOUTH	6916	11:15	568
						4:15
						1562
						970
						609
SEPULVEDA BL AT SANTA MONICA BL	WR MO	01-14-85	TOTAL	24680	8:15	2015
			NORTH	15335	7:30	1182
			SOUTH	9345	8:15	899
						4:45
						2174
						1312
						862



T-45

L O C A T I O N

VOLUME COUNT SUMMARY FROM 1/ 1/85 TO 12/31/85

PHYS. DESCR	RG DY	DATE	DIR.	VOLUME	AM PEAK	PM PEAK
SEPULVEDA BL AT SATICOY ST	EV M0	11-04-85	TOTAL	35556	11:15	2411
			NORTH	16335	11:15	1215
			SOUTH	19221	7:30	1661
SEPULVEDA BL AT SATICOY ST	EV M0	12-16-85	TOTAL	33069	MANUAL COUNT	
			NORTH	17115	7:15	863
			SOUTH	15954	7:45	1267
SEPULVEDA BL AT SAUGUS AV	EV M0	04-27-85	TOTAL	31943	8:00	2344
			NORTH	16343	10:00	951
			SOUTH	15600	7:30	1810
SEPULVEDA BL AT SHERMAN WY	EV WE	02-13-85	TOTAL	36777	11:15	2667
			NORTH	21430	11:15	1544
			SOUTH	15347	11:15	1123
SEPULVEDA BL S/O SHERMAN WY	EV M0	12-09-85	TOTAL	38180	11:15	2629
			NORTH	19450	11:00	1393
			SOUTH	18730	7:45	1452
SEPULVEDA BL AT VALERIO ST	EV TH	10-10-85	TOTAL	37988	11:15	2730
			NORTH	20323	11:15	1448
			SOUTH	17665	7:30	1327
SEPULVEDA BL AT VALLEY MEADOW RD	WV TU	03-12-85	TOTAL	24886	MANUAL COUNT	
			NORTH	9705	8:30	368
			SOUTH	15181	7:00	2052
SEPULVEDA BL AT VALLEY MEADOW RD	EV M0	04-01-85	TOTAL	17516	7:00	2378
			NORTH	6695	8:45	276
			SOUTH	10821	7:00	2217
SEPULVEDA BL AT VENICE BL	WR TU	03-26-85	TOTAL	29225	11:15	1753
			NORTH	18451	11:15	1137
			SOUTH	10774	7:15	798
SEPULVEDA BL S/O VENICE BL	WR M0	04-22-85	TOTAL	32061	7:30	2300
			NORTH	16666	7:45	1241
			SOUTH	15395	7:15	1120
SEPULVEDA BL AT VENICE BL	WR TH	09-19-85	TOTAL	27942	7:45	2032
			NORTH	16491	7:45	1227
			SOUTH	11451	7:30	817
SEPULVEDA BL AT VENICE BL	WR TH	10-03-85	TOTAL	28632	MANUAL COUNT	
			NORTH	17531	7:45	1395
			SOUTH	11101	7:30	785
SEPULVEDA BL AT VENTURA BL	EV TH	06-20-85	TOTAL	38936	7:30	2564
			NORTH	17975	11:15	1021
			SOUTH	20961	7:30	1769

L O C A T I O N

PHYS. DESCR	RG DY	DATE	DIR.	VOLUME	AM PEAK	PM PEAK
SEPULVEDA BL AT VENTURA BL	EV TU	07-16-85	TOTAL	37357 *	MANUAL COUNT 8:30 914 7:30 1988	1773 1546
SEPULVEDA BL AT VENTURA BL	EV FR	09-27-85	TOTAL	39492	8:00 2743 11:15 977 6:45 1917	3217 1620 1629
SEPULVEDA BL AT VENTURA FWY -W/B OFF-	EV WE	03-20-85	TOTAL	33987 *	MANUAL COUNT 8:45 578 7:45 2149	1767 1317
SEPULVEDA BL AT VICTORY BL	EV MO	12-30-85	TOTAL	32190 *	MANUAL COUNT 9:00 809 7:45 1075	1961 1219
SEPULVEDA BL AT WILSHIRE BL	WR MO	07-22-85	TOTAL	20414	8:15 2046 11:15 802 7:45 1236	1813 1417 396
SEPULVEDA BL AT WILSHIRE BL	WR MO	07-29-85	TOTAL	24406 *	MANUAL COUNT 9:00 775 7:00 1289	1663 346
SEPULVEDA BL AT 79TH ST	WR MO	08-26-85	TOTAL	35437 *	MANUAL COUNT 7:45 1048 7:15 1684	1675 1441
SEPULVEDA BL AT 96TH ST	SR MO	12-16-85	TOTAL	65735	7:45 4962 11:15 2200 6:30 3227	4727 2857 2566
SEPULVEDA N RMP TO CENTURY E/B S/O CENTURY BL E/B	WR TU	08-06-85	TOTAL	12312	9:45 961	851
SEPULVEDA EMY S/O WILL ROGERS ST	WR FR	03-01-85	TOTAL	7279	11:15 628 11:15 589 11:15 39	1028 984 59
SEPULVEDA PL S/O ROSCOE BL	EV TH	02-21-85	TOTAL	6841	11:15 590 11:15 393 7:15 255	676 470 241
SEPULVEDA PL S/O ROSCOE BL	EV MO	04-29-85	TOTAL	8408	11:15 550 11:15 346 7:15 386	835 566 280
SERRANIA AV -N- I/S NR ERWIN - AT DE SOTO AV	WR TH	08-01-85	TOTAL	756 *	MANUAL COUNT 9:00 24 8:15 11	104 18

T-45

L O C A T I O N

VOLUME COUNT SUMMARY FROM 1/ 1/85 TO 12/31/85

SERRANIA AV-AT DE SOTO AV-  
AT VENTURA BL

PHYS. DESCR	RG	DY	DATE	DIR.	VOLUME	AM PEAK	PM PEAK
C00-3032-23	WV	MO	10-07-85	TOTAL	14402	7:15 1544	2:30 1275
				NORTH	4634	7:15 776	2:30 431
				SOUTH	9768	11:15 919	11:30 929

SERRANO AV  
AT LEXINGTON AV

C00-2020-11	HW	TH	08-29-85	TOTAL	3914	11:15 184	5:30 334
				NORTH	2278	11:15 108	5:30 216
				SOUTH	1636	7:45 98	5:15 127

SESNON BL  
AT BRONTE PL

PHYS. DESCR	RG	DY	DATE	DIR.	VOLUME	AM PEAK	PM PEAK
	WV	FR	07-12-85	TOTAL	227	*	MANUAL COUNT
				NORTH	94	7:00 7	5:00 9
				SOUTH	133	7:45 10	4:45 18

SESNON BL  
AT JOLETTE AV

D04-4040-33	WV	FR	01-25-85	TOTAL	448	10:45 38	6:30 84
				EAST	185	9:15 18	4:45 15
				WEST	263	10:45 26	6:30 70

SESNON BL  
AT JOLETTE AV

PHYS. DESCR	RG	DY	DATE	DIR.	VOLUME	AM PEAK	PM PEAK
	WV	TU	06-11-85	TOTAL	335	*	MANUAL COUNT
				EAST	204	7:00 27	4:30 14
				WEST	131	7:30 15	5:00 15

SESNON BL  
AT RESEDA BL

D14-3043-23	WV	FR	09-06-85	TOTAL	1094	7:00 93	5:00 77
				EAST	840	7:00 79	5:30 64
				WEST	254	6:30 22	4:45 22

SESNON BL  
E/O RESEDA BL

D03-3040-23	WV	FR	09-06-85	TOTAL	1074	7:00 85	5:15 79
				EAST	296	11:15 13	5:00 35
				WEST	778	7:00 80	6:30 49

SESNON BL  
E/O TAMPA AV

D12-3030-22	WV	FR	02-22-85	TOTAL	1585	11:15 85	5:15 157
				EAST	846	11:15 48	4:45 105
				WEST	739	6:45 72	6:00 62

SESNON BL  
AT TAMPA AV

PHYS. DESCR	RG	DY	DATE	DIR.	VOLUME	AM PEAK	PM PEAK
	WV	MO	03-04-85	TOTAL	1002	*	MANUAL COUNT
				EAST	347	8:45 18	3:15 65
				WEST	655	7:15 67	3:00 52

SEWARD ST  
AT ROMAINE ST

100-1818-11	HW	TU	07-30-85	TOTAL	3079	8:15 225	12:15 240
				NORTH	1344	11:15 101	12:00 111
				SOUTH	1735	8:15 136	12:45 143

SHELDON ST  
W/O LAUREL CANYON BL

C00-3732-32	EV	TU	12-10-85	TOTAL	16510	7:15 1546	4:30 1574
				EAST	8592	7:30 763	4:45 805
				WEST	7918	7:15 802	4:15 805

SHELDON ST  
AT SAN FERNANDO RD

PHYS. DESCR	RG	DY	DATE	DIR.	VOLUME	AM PEAK	PM PEAK
	EV	WE	01-16-85	TOTAL	15897	*	MANUAL COUNT
				EAST	8145	7:15 531	4:30 766
				WEST	7752	7:15 733	3:30 625

SHELDON ST  
AT SAN FERNANDO RD E/RDHW

	EV	WE	01-16-85	TOTAL	15897	*	MANUAL COUNT
				EAST	8145	7:15 531	4:30 766
				WEST	7752	7:15 733	3:30 625



L O C A T I O N

VOLUME COUNT SUMMARY

FROM 1/ 1/85 TO 12/31/85

PM PEAK

AM PEAK

DIR. VOLUME

DATE

RG DY

PHYS. DESCR

SHELDON ST  
AT SAN FERNANDO RD E/RDWAY

TOTAL 15897 \*  
EAST 8145 7:15 531 4:30 766  
WEST 7752 7:15 733 3:30 625

SHELDON ST  
AT SAN FERNANDO RD E/RDWAY

TOTAL 15897 \*  
EAST 8145 7:15 531 4:30 766  
WEST 7752 7:15 733 3:30 625

SHENANDOAH ST  
AT 18TH ST

TOTAL 793 7:30 64 4:15 83  
NORTH 363 7:30 40 4:00 31  
SOUTH 430 11:00 30 4:30 56

SHERBOURNE DR  
AT 3RD ST

TOTAL 4157 10:15 415 3:15 421  
NORTH 871 10:15 75 3:15 86  
SOUTH 3286 10:15 340 5:00 347

SHERBOURNE DR  
AT 18TH ST

TOTAL 830 8:00 64 3:30 91  
NORTH 480 9:45 42 4:15 64  
SOUTH 350 7:45 34 3:30 37

SHERMAN WY  
AT ATOLL AV

TOTAL 37561 \*  
EAST 19946 7:15 1678 4:30 1744  
WEST 17615 7:30 1260 5:00 1600

SHERMAN WY  
AT BALBOA BL

TOTAL 45094 6:45 3304 5:00 3638  
EAST 20768 7:15 1979 5:15 1519  
WEST 24326 11:15 1566 5:00 2121

SHERMAN WY  
AT CANOGA AV

TOTAL 34751 11:15 2358 4:45 2827  
EAST 16298 7:30 1220 4:45 1388  
WEST 18453 11:15 1248 5:00 1451

SHERMAN WY  
AT COLDWATER CANYON AV

TOTAL 48440 7:15 3362 4:30 3973  
EAST 23262 7:15 1705 4:15 1826  
WEST 25178 7:15 1657 4:30 2151

SHERMAN WY  
AT COZYCROFT AV

TOTAL 35987 \*  
EAST 17954 7:30 1271 4:45 1638  
WEST 18033 7:30 1366 5:00 1529

SHERMAN WY  
AT COZYCROFT AV

TOTAL 34430 7:30 2541 4:30 3053  
EAST 17795 7:30 1360 4:30 1711  
WEST 16635 7:30 1181 5:00 1382

SHERMAN WY  
AT DE CELIS PL

TOTAL 42464 \*  
EAST 20259 7:15 2034 5:00 1546  
WEST 22205 7:30 1351 4:30 2330

SHERMAN WY  
AT DE SOTO AV

TOTAL 51261 11:15 4268 3:00 5552  
EAST 18221 11:15 1197 4:45 1621  
WEST 33040 11:15 3071 3:00 4231

T-45

## L O C A T I O N

## VOLUME COUNT SUMMARY

FROM 1/ 1/85 TO 12/31/85

PHYS. DESCR RG DY DATE DIR. VOLUME AM PEAK PM PEAK

LOC	PHYS. DESCR	RG	DY	DATE	DIR.	VOLUME	AM PEAK	PM PEAK
SHERMAN WY AT DE SOTO AV	TOTAL	31099	*					
	EAST	16297		08-12-85		7:30	998	4:45
	WEST	14802				7:30	998	4:30
SHERMAN WY AT DE SOTO AV	TOTAL	35768		11-20-85		7:15	2600	4:45
	EAST	17283				7:15	1215	4:45
	WEST	18485				7:30	1388	4:45
SHERMAN WY AT FALLBROOK AV	TOTAL	22238		11-19-85		7:30	1702	4:45
	EAST	10414				7:30	1050	3:00
	WEST	11824				11:15	718	5:00
SHERMAN WY E/O FIRMAMENT AV	TOTAL	69563		01-30-85		7:30	4939	4:45
	EAST	35517				7:30	2917	4:30
	WEST	34046				11:15	2012	4:45
SHERMAN WY E/O FIRMAMENT AV	TOTAL	64981		09-18-85		7:30	4648	5:15
	EAST	32076				7:45	2720	5:15
	WEST	32905				7:15	2038	4:45
SHERMAN WY AT FORBES AV	TOTAL	35719		05-01-85		7:45	3149	11:30
	EAST	12275				7:45	1861	11:30
	WEST	23444				11:15	1457	4:00
SHERMAN WY AT FORBES AV	TOTAL	44436	*	06-24-85				
	EAST	22520				7:15	1964	4:45
	WEST	21916				7:30	1298	4:45
SHERMAN WY AT GEYSER AV	TOTAL	36028		01-08-85		7:30	2767	4:45
	EAST	19012				7:30	1701	4:45
	WEST	17016				11:15	1043	5:00
SHERMAN WY AT GLADE AV	TOTAL	26675		08-20-85		11:15	1853	5:00
	EAST	13364				11:15	946	11:45
	WEST	13311				11:15	907	5:00
SHERMAN WY AT GLADE AV	TOTAL	25137	*	09-04-85				
	EAST	12412				7:30	1013	3:45
	WEST	12725				8:00	700	5:00
SHERMAN WY AT HASKELL AV	TOTAL	62853		04-16-85		7:15	4857	4:00
	EAST	28531				7:00	2377	4:15
	WEST	34322				7:30	2520	4:45
SHERMAN WY AT LANKERSHIM BL	TOTAL	29876		12-03-85		11:15	2018	4:30
	EAST	15842				7:15	1282	3:15
	WEST	14034				11:15	1022	4:30
SHERMAN WY AT LAUREL CANYON BL	TOTAL	40670		12-06-85		7:45	2717	3:30
	EAST	24058				7:45	1980	3:30
	WEST	16612				11:15	1209	3:45



T-45

L O C A T I O N

VOLUME COUNT SUMMARY FROM 1/ 1/85 TO 12/31/85

PHYS. DESCR	RG	DY	DATE	DIR.	VOLUME	AM PEAK	PM PEAK
SHERMAN WY W/O LAUREL CANYON BL	EV	FR	12-06-85	TOTAL	45408	7:30	2942
				EAST	24058	7:45	1980
				WEST	21350	11:15	1431
							4:15
							3:30
							4:15
							1981
SHERMAN WY AT REMMET AV	WV	MO	04-15-85	TOTAL	51416	11:15	3913
				EAST	17231	11:15	1221
				WEST	34185	11:15	2692
							2:15
							4:45
							1344
							5021
SHERMAN WY AT REMMET AV	WV	WE	05-01-85	TOTAL	30427	*	MANUAL COUNT
				EAST	14814	7:30	1145
				WEST	15613	7:30	976
							4:45
							1211
							1452
SHERMAN WY E/O RESEDA BL	WV	TU	09-24-85	TOTAL	34521	7:45	2425
				EAST	17511	7:30	1415
				WEST	17010	11:15	1012
							5:00
							2631
							1286
							1345
SHERMAN WY AT RESEDA BL	WV	TU	10-01-85	TOTAL	34506	7:30	2391
				EAST	17496	7:15	1397
				WEST	17010	11:15	1012
							4:45
							2654
							1319
							1345
SHERMAN WY AT SEPULVEDA BL	EV	WE	02-13-85	TOTAL	54867	8:00	3666
				EAST	29301	8:00	2191
				WEST	25566	7:15	1647
							4:30
							4135
SHERMAN WY AT SHOUP AV	WV	WE	11-20-85	TOTAL	24386	7:30	1801
				EAST	11832	7:15	1129
				WEST	12554	11:15	762
							4:45
							2298
							986
							1324
SHERMAN WY AT TAMPA AV	WV	TH	11-21-85	TOTAL	33677	7:30	2578
				EAST	17789	7:30	1535
				WEST	15888	7:15	1066
							5:00
							1468
							1530
SHERMAN WY AT TOPANGA CANYON BL	WV	WE	06-05-85	TOTAL	28504	11:15	2010
				EAST	13721	7:30	1146
				WEST	14783	11:15	1004
							4:45
							2214
							1048
							1294
SHERMAN WY E/O TOPANGA CANYON BL	WV	FR	06-07-85	TOTAL	29315	11:15	2013
				EAST	14532	7:15	1041
				WEST	14783	11:15	1004
							4:45
							2384
SHERMAN WY AT VAN NUYS BL	EV	TU	02-12-85	TOTAL	47335	7:30	3539
				EAST	22236	7:30	1837
				WEST	25099	7:30	1702
							4:45
							3841
							1684
							2161
SHERMAN WY AT VAN NUYS BL	EV	TU	02-26-85	TOTAL	46054	7:45	3621
				EAST	25208	7:45	2202
				WEST	20846	7:45	1419
							4:45
							3626
							1946
							1680
SHERMAN WY AT VINELAND AV	EV	WE	11-06-85	TOTAL	12355	11:15	955
				EAST	7610	11:15	594
				WEST	4745	11:15	361
							3:30
							1189
							689
							522



T-45

## L O C A T I O N

## VOLUME COUNT SUMMARY FROM 1/ 1/85 TO 12/31/85

PHYS. DESCR	RG DY	DATE	DIR.	VOLUME	AM PEAK	PM PEAK
SHERMAN WY AT WHITE OAK AV	WV FR	11-22-85	TOTAL	39946	7:30 2858	4:45 3409
			EAST	19955	7:15 1668	4:45 1595
			WEST	19991	11:15 1223	4:45 1814
SHERMAN WY AT WINNETKA AV	WV TH	11-21-85	TOTAL	34989	7:15 2714	4:45 2974
			EAST	17510	7:15 1388	4:30 1477
			WEST	17479	7:30 1377	5:00 1532
SHERMAN WY AT WOODLEY AV	WV WE	02-13-85	TOTAL	53242	7:30 4377	4:45 4171
			EAST	24452	7:30 2222	4:45 1910
			WEST	28790	7:30 2155	4:45 2261
SHERMAN OAKS AV AT VALLEY VISTA BL	WV TH	12-05-85	TOTAL	8492	* MANUAL COUNT	
			NORTH	4084	8:45 207	5:00 519
			SOUTH	4408	7:15 784	4:30 90
SHERMAN OAKS AV AT VENTURA BL	EV TU	04-16-85	TOTAL	6118	7:45 538	1:00 463
			NORTH	2382	11:15 156	5:15 236
			SOUTH	3736	7:45 448	11:30 265
SHERMAN OAKS AV AT VENTURA BL	WV TU	04-30-85	TOTAL	6677	* MANUAL COUNT	
			NORTH	3066	8:15 166	4:45 362
			SOUTH	3611	8:15 458	4:45 218
SHIRLEY AV AT STRATHERN ST	WV MO	09-10-85	TOTAL	1120	* MANUAL COUNT	
			NORTH	620	7:00 52	5:00 54
			SOUTH	500	8:00 37	5:00 53
SHOUP AV AT SHERMAN WY	WV WE	11-20-85	TOTAL	19850	7:15 1889	4:45 2141
			NORTH	10704	7:30 886	4:45 1201
			SOUTH	9146	7:15 1026	4:45 940
SHOUP AV S/O SHERMAN WY	WV WE	11-20-85	TOTAL	21133	7:30 1995	4:45 2259
			NORTH	10704	7:30 886	4:45 1201
			SOUTH	10429	7:30 1109	5:00 1068
SICHEL ST N/O ALHAMBRA AV	CR TU	04-30-85	TOTAL	581	8:15 46	2:30 60
			NORTH	216	8:15 21	4:45 22
			SOUTH	365	6:30 28	2:30 38
SIGNATURE DR -JOG NR MIDWOOD AT LOUISE AV -VALLEY-	WV WE	04-03-85	TOTAL	408	10:00 30	5:45 48
			EAST	34	8:15 4	10:15 5
			WEST	374	10:00 28	5:45 47
SILVER LAKE BL AT EFFIE ST	HW TH	10-15-85	TOTAL	18281	7:30 1961	4:45 2112
			NORTH	9590	11:15 400	4:45 1617
			SOUTH	8691	7:30 1572	5:00 528
SILVER LAKE BL AT GLENDALE BL	HW FR	10-04-85	TOTAL	10187	7:15 645	4:45 1576
			EAST	7810	7:15 419	4:45 1353
			WEST	2377	7:15 226	4:00 248

T-45

L O C A T I O N

VOLUME COUNT SUMMARY FROM 1/ 1/85 TO 12/31/85

PHYS. DESCR	RG DY	DATE	DIR.	VOLUME	AM PEAK	PM PEAK
SILVER LAKE BL AT MARATHON ST	HW MO	10-07-85	TOTAL	21301	7:45	4:45
			EAST	10598	11:15	5:00
			WEST	10703	7:45	4:45
SILVER LAKE BL N/O VIRGIL AV	HW WE	10-23-85	TOTAL	21834	7:15	4:45
			NORTH	13079	7:15	4:45
			SOUTH	8755	7:45	2:00
SIMPSON AV AT STAGG ST	EV WE	11-13-85	TOTAL	256	8:45	3:30
			NORTH	148	9:15	3:15
			SOUTH	108	8:45	12:15
SKYLINE DR N/O HOLLYWOOD HILLS RD	HW MO	04-15-85	TOTAL	1048	7:45	6:45
			NORTH	518	7:45	6:30
			SOUTH	530	10:15	7:00
SLAUSON AV AT WESTERN AV	SR FR	05-31-85	TOTAL	28488 *	MANUAL COUNT	
			EAST	13427	7:30	3:00
			WEST	15061	7:15	5:00
SLAUSON AV AT WESTERN AV	SR TH	06-06-85	TOTAL	32943	7:30	4:30
			EAST	17299	7:00	4:45
			WEST	15644	7:30	4:30
SLAUSON AV E/O WESTERN AV	SR TH	06-06-85	TOTAL	32001	7:30	4:30
			EAST	16357	7:15	4:30
			WEST	15644	7:30	4:30
SOLANO AV S/O ACADEMY RD	CR FR	09-06-85	TOTAL	7917	7:45	11:00
			NORTH	3233	11:15	6:30
			SOUTH	4684	7:45	11:00
SOTO ST AT BROOKLYN AV	CR WE	10-30-85	TOTAL	19138 *	MANUAL COUNT	
			NORTH	9261	7:15	3:30
			SOUTH	9877	7:15	4:00
SOTO ST AT FAIRMOUNT ST	CR FR	02-22-85	TOTAL	20092 *	MANUAL COUNT	
			NORTH	9489	7:15	4:00
			SOUTH	10603	7:15	4:30
SOTO ST AT MARENGO ST	CR TH	10-17-85	TOTAL	37809 *	MANUAL COUNT	
			NORTH	17068	7:15	4:45
			SOUTH	20741	7:00	3:45
SOTO ST AT MARENGO ST	CR TH	10-17-85	TOTAL	37809 *	MANUAL COUNT	
			NORTH	17068	7:15	4:45
			SOUTH	20741	7:00	3:45
SOTO ST AT MULTNOMAH ST	CR TU	01-08-85	TOTAL	15966	7:30	4:45
			NORTH	8632	7:30	4:45
			SOUTH	7334	7:30	3:30

T-45

L O C A T I O N

VOLUME COUNT SUMMARY

FROM 1/ 1/85 TO 12/31/85

PHYS. DESCR RG DY DATE DIR. VOLUME AM PEAK PM PEAK

SOTO ST AT VALLEY BL-RAMP TO SOTO ST-

TOTAL 21558 \* MANUAL COUNT 1183  
NORTH 11381 7:30 751 4:15  
SOUTH 10177 7:15 1259 3:00 628

SOTO ST AT WASHINGTON BL

TOTAL 36112 \* MANUAL COUNT 1549  
NORTH 16880 7:30 1088 4:30 1412  
SOUTH 19232 7:00 1653 3:00

SOUTHWEST DR W/O VAN NESS AV

TOTAL 4500 7:15 319 4:30 452  
EAST 2251 7:15 173 4:30 208  
WEST 2249 7:15 146 4:15 250

SOUTHWEST DR E/O 8TH AV

TOTAL 3471 7:15 272 4:30 319  
EAST 1672 8:00 126 5:30 160  
WEST 1799 7:15 175 4:30 176

SPAULDING AV AT AIRDROME ST

TOTAL 2436 8:00 175 5:15 209  
NORTH 1632 8:00 117 4:45 150  
SOUTH 804 7:15 63 4:30 70

SPAULDING AV AT AIRDROME ST

TOTAL 1868 \* MANUAL COUNT 136  
NORTH 1283 8:15 88 4:45 60  
SOUTH 585 7:45 42 4:45

SPAULDING AV AT AIRDROME ST

TOTAL 2776 7:30 210 5:15 235  
NORTH 1702 7:30 123 4:30 156  
SOUTH 1074 6:45 87 7:30 86

SPAULDING AV AT CLINTON ST

TOTAL 2212 8:00 178 6:30 210  
NORTH 1199 7:45 81 7:15 145  
SOUTH 1013 8:00 97 5:30 89

SPAULDING AV AT WILLOUGHBY AV

TOTAL 2026 8:45 138 3:15 185  
NORTH 1138 10:30 86 3:30 113  
SOUTH 888 9:00 80 2:30 82

SPEEDWAY S/O MARKET ST -VENICE-

TOTAL 1156 11:00 85 12:45 112

SPEEDWAY N/O MARKET ST -VENICE-

TOTAL 1101 10:00 77 3:30 108

SPEEDWAY N/O NAVY ST

TOTAL 217 8:45 26 6:30 31

SPEEDWAY S/O NAVY ST

TOTAL 725 9:15 50 8:15 84



T-45

L O C A T I O N

FROM 1/ 1/85 TO 12/31/85

VOLUME COUNT SUMMARY

PHYS. DESCR RG DY DATE DIR. VOLUME AM PEAK PM PEAK

SPEEDWAY  
AT VENICE BL

A00-2020-11 WR FR 03-29-85  
TOTAL 3222 11:15 253 1:15 307  
NORTH 1308 7:45 112 1:00 103  
SOUTH 1914 11:15 169 1:15 208

SPRAGUE ST  
AT TOPEKA DR

MANUAL COUNT  
WV TU 03-05-85 \*  
TOTAL 1905 7:30 81 4:00 57  
NORTH 810 7:45 59 4:45 130  
SOUTH 1095

SPRING ST  
N/O 3RD ST

C00-1545-14 CR TU 01-15-85  
TOTAL 15693 7:30 1667 4:00 1156  
NORTH 558 11:15 38 4:00 63  
SOUTH 15135 7:30 1636 4:00 1093

SPRING ST  
AT 8TH ST

MANUAL COUNT  
CR WE 03-27-85 \*  
TOTAL 13709 7:00 21 4:45 46  
NORTH 347 7:30 1123 4:30 1159  
SOUTH 13362

STADIUM WY  
AT SCOTT AV

C00-4038-33 CR WE 09-04-85  
TOTAL 11869 8:00 1765 4:45 1390  
NORTH 4333 11:15 129 4:45 1129  
SOUTH 7536 7:45 1712 8:45 477

STAGG ST  
AT BEN AV

MANUAL COUNT  
EV TH 02-07-85 \*  
TOTAL 1475 7:30 57 4:15 70  
EAST 705 7:15 80 4:45 67  
WEST 770

STAGG ST  
W/O MARCH AV

A00-2018-11 WV WE 08-14-85  
TOTAL 382 7:45 40 6:15 31  
EAST 219 7:30 19 3:45 20  
WEST 163 7:45 23 5:30 21

STAGG ST  
AT SIMPSON AV

A00-1717-11 EV TU 11-19-85  
TOTAL 1591 7:30 155 4:00 189  
EAST 799 7:00 90 3:15 85  
WEST 792 7:30 65 4:00 107

STANFORD AV -CENTRAL-  
AT 76TH ST

A00-1717-11 SR TH 05-02-85  
TOTAL 726 9:45 56 4:45 65  
NORTH 348 9:00 26 2:45 32  
SOUTH 378 10:00 34 4:45 36

STANLEY HILLS DR  
S/O KRESS ST -PVT-

100-1500-10 HW FR 09-13-85  
TOTAL 736 10:00 42 6:30 75  
NON-DIR COUNT

STANLEY HILLS DR  
S/O LOOKOUT MOUNTAIN AV

100-1500-10 HW TH 09-12-85  
TOTAL 1435 9:00 112 6:30 131  
NON-DIR COUNT

STANMOOR DR  
AT MANCHESTER AV

B00-1615-11 SR WE 09-18-85  
TOTAL 1394 7:15 162 2:30 146  
NORTH 753 7:00 71 2:45 85  
SOUTH 641 7:15 101 5:30 67

STANMOOR DR  
AT MANCHESTER AV

MANUAL COUNT  
WR WE 09-25-85 \*  
TOTAL 1150 7:30 69 3:00 59  
NORTH 589 7:15 70 4:15 53  
SOUTH 561

T-45

L O C A T I O N

VOLUME COUNT SUMMARY FROM 1/ 1/85 TO 12/31/85

PHYS. DESCR RG DY DATE DIR. VOLUME AM PEAK PM PEAK

STANWOOD DR W/O SAWTELLE BL	WR TH	01-10-85	TOTAL EAST WEST	1294 580 714	7:45 7:30 11:15	102 71 48	4:00 12:15 4:00	127 47 91
STATE ST AT MARENGO ST	CR TH	10-17-85	TOTAL NORTH SOUTH	13188 8199 4989	* 7:15 7:15	MANUAL COUNT 861 256		565 587
STEPHEN M WHITE DR AT OLIVER VICKERY CIRCLE WY	SR TH	06-20-85	TOTAL NORTH SOUTH	2171 758 1413	11:15 11:15 11:15	142 42 100	1:30 1:30 2:00	202 78 126
STEWART AV AT ROSE AV	WR MO	04-08-85	TOTAL NORTH SOUTH	1108 542 566	* 7:30 7:00	MANUAL COUNT 72 36	4:45 4:45	35 70
STONE CANYON RD AT FONTENELLE WY	WR TU	06-25-85	TOTAL NORTH SOUTH	1211 596 615	* 7:45 8:15	MANUAL COUNT 52 61	3:15 3:30	53 49
STONE CANYON RD N/O LINDAMERE DR	WR TU	08-13-85	TOTAL NORTH SOUTH	484 234 250	8:15 8:15 11:15	35 24 16	5:15 6:00 5:15	53 18 36
STONEHURST AV AT PEORIA ST	EV TH	04-25-85	TOTAL NORTH SOUTH	3111 1616 1495	7:30 11:15 7:30	236 78 165	7:45 7:30 2:15	297 231 115
STONER AV AT LA GRANGE AV	WR MO	09-30-85	TOTAL NORTH SOUTH	1406 697 709	* 8:00 8:00	MANUAL COUNT 27 65	7:30 5:00	78 86
STONER AV AT MISSISSIPPI AV	WR TU	11-12-85	TOTAL NORTH SOUTH	2023 935 1088	* 8:00 7:30	MANUAL COUNT 99 82	3:00 5:00	77 107
STONEWOOD CT AT WESTMONT DR	SR TU	04-30-85	TOTAL NORTH SOUTH	2148 837 1311	7:15 7:00 7:15	260 100 162	7:00 7:00 6:15	160 69 102
STONEWOOD CT AT WESTMONT DR	SR TU	05-07-85	TOTAL NORTH SOUTH	1980 749 1231	* 7:00 7:15	MANUAL COUNT 96 165	3:15 5:00	48 81
STRATHERN ST W/O LAUREL CANYON BL	EV FR	11-22-85	TOTAL EAST WEST	8142 3894 4248	7:30 7:45 7:15	658 325 348	3:15 4:30 3:00	779 365 447
STRATHERN ST AT LOUISE AV -VALLEY-	WV TU	11-26-85	TOTAL EAST WEST	1620 925 695	* 7:15 7:15	MANUAL COUNT 119 73	5:00 4:00	68 62

T-45

L O C A T I O N

VOLUME COUNT SUMMARY FROM 1/1/85 TO 12/31/85

PHYS. DESCR RG DY DATE DIR. VOLUME AM PEAK PM PEAK

STRATHERN ST  
E/O RESEDA BL

B00-1717-11 WV TU 10-08-85

TOTAL 3498 7:00 365 4:30 348  
EAST 1642 7:00 119 4:15 190  
WEST 1856 7:00 246 4:30 166

STRATHERN ST  
AT RESEDA BL

B00-1817-11 WV WE 10-09-85

TOTAL 3792 7:15 442 5:00 368  
EAST 1936 7:15 196 5:00 207  
WEST 1856 7:00 246 4:30 166

STRATHERN ST  
AT SHIRLEY AV

WV MO 09-10-85

TOTAL 1280 \* MANUAL COUNT  
EAST 531 8:00 24 4:30 63  
WEST 749 7:30 57 5:00 85

STRATHERN ST  
AT WHITE OAK AV

B00-1818-11 WV TH 03-21-85

TOTAL 2263 7:15 283 4:45 197  
EAST 1325 7:15 162 4:45 122  
WEST 938 7:15 121 2:15 82

STRATHERN ST  
E/O WOODLEY AV

C00-1420-12 WV TU 01-29-85

TOTAL 7613 7:15 761 4:30 942  
EAST 3243 7:15 617 12:30 362  
WEST 4370 11:15 467 4:30 820

STRATHERN ST  
AT YOLANDA AV

WV TH 12-19-85

TOTAL 3296 \* MANUAL COUNT  
EAST 1675 7:15 121 3:00 177  
WEST 1621 7:15 204 3:00 131

STRATHMORE DR  
AT LANDFAIR AV

WR TU 12-10-85

TOTAL 3124 \* MANUAL COUNT  
EAST 1637 7:15 191 4:15 112  
WEST 1487 9:00 50 4:45 241

STRATHMORE PL  
E/O GAYLEY AV

C00-3036-23 WR TU 02-26-85

TOTAL 16090 7:45 1291 6:30 1271  
EAST 7876 7:30 1100 6:00 424  
WEST 8214 11:15 472 6:30 893

STRATHMORE PL  
E/O GAYLEY AV

C00-3036-23 WR WE 02-27-85

TOTAL 17347 7:45 1266 4:45 1394  
EAST 8236 7:45 1041 5:00 483  
WEST 9111 11:15 424 4:45 933

STRATHMORE PL  
E/O GAYLEY AV

C00-3036-23 WR TH 02-28-85

TOTAL 20419 7:30 1203 6:15 1775  
EAST 9886 7:30 1010 6:45 1187  
WEST 10533 11:15 448 4:45 1066

STRATHMORE PL  
E/O GAYLEY AV

C00-3036-23 WR FR 03-01-85

TOTAL 16947 7:45 1248 4:30 1317  
EAST 9420 7:30 1080 11:30 573  
WEST 7527 11:15 330 4:30 824

STRATHMORE PL  
E/O GAYLEY AV

C00-3036-23 WR TU 03-05-85

TOTAL 14235 7:30 1251 4:30 1191  
EAST 9002 7:30 1135 6:00 545  
WEST 5233 11:15 182 4:30 714

SUCCESS AV  
AT 96TH ST -JOG NR 98TH ST

A00-2217-11 SR TH 05-09-85

TOTAL 2141 7:00 166 3:45 218  
NORTH 1278 7:00 93 3:45 141  
SOUTH 863 7:15 76 3:30 83



L O C A T I O N

VOLUME COUNT SUMMARY

FROM 1/ 1/85 TO 12/31/85

PHYS. DESCR RG DY DATE DIR. VOLUME AM PEAK PM PEAK

SUMMERLAND AV  
AT BANDINI ST

SR TU 01-15-85  
TOTAL 8769 \*  
EAST 2770 7:00  
WEST 5999 8:00  
MANUAL COUNT  
321 4:45  
306 4:45  
185  
768

SUMMERLAND AV  
AT BANDINI ST

SR TU 02-26-85  
TOTAL 8620  
EAST 2842 7:45  
WEST 5778 11:15  
MANUAL COUNT  
651 5:00  
338 4:30  
374 5:00  
944  
210  
746

SUMMERLAND AV  
AT WALKER AV

SR TH 04-04-85  
TOTAL 8100 \*  
EAST 2961 7:00  
WEST 5139 7:30  
MANUAL COUNT  
276 4:30  
260 4:45  
239  
650

SUMMERLAND AV  
AT WALKER AV

SR MO 04-08-85  
TOTAL 6692  
EAST 2529 11:15  
WEST 4163 11:15  
MANUAL COUNT  
474 4:45  
218 5:45  
325 4:45  
788  
248  
577

SUNLAND BL  
W/O FOOTHILL FWY

EV FR 09-20-85  
TOTAL 20584  
EAST 10267 7:30  
WEST 10317 7:30  
MANUAL COUNT  
1826 4:45  
511 4:45  
1315 5:45  
1835  
1236  
651

SUNLAND BL  
AT SAN FERNANDO RD-E/RDWAY-

EV FR 04-11-85  
TOTAL 26979 \*  
NORTH 11418 7:15  
SOUTH 15561 7:15  
MANUAL COUNT  
728 4:30  
1180 4:30  
1073  
1292

SUNLAND BL  
AT SUNLAND PARK DR

EV FR 08-16-85  
TOTAL 20932  
NORTH 9888 7:00  
SOUTH 11044 7:00  
MANUAL COUNT  
1476 4:30  
489 4:00  
1197 2:45  
1814  
1305  
847

SUNLAND BL  
AT SUNLAND PARK DR

EV FR 09-06-85  
TOTAL 24100 \*  
NORTH 12158 7:45  
SOUTH 11942 7:00  
MANUAL COUNT  
391 4:30  
1499 3:00  
1590  
677

SUNNYSLOPE AV  
AT VICTORY BL

EV MO 05-06-85  
TOTAL 683 \*  
NORTH 249 7:00  
SOUTH 434 7:00  
MANUAL COUNT  
26 5:00  
42 5:00  
23  
38

SUNSET AV  
AT MAIN ST -VENICE-

WR MO 04-22-85  
TOTAL 772 \*  
EAST 180 7:00  
WEST 592 8:45  
MANUAL COUNT  
13 3:30  
54 4:30  
27  
52

SUNSET AV  
AT MAIN ST -VENICE-

WR WE 12-04-85  
TOTAL 671 \*  
EAST 133 8:45  
WEST 538 9:00  
MANUAL COUNT  
13 3:00  
40 3:45  
17  
59

SUNSET BL  
AT ALLENFORD AV

WR TU 02-26-85  
TOTAL 19362  
EAST 10880 7:30  
WEST 8482 11:15  
MANUAL COUNT  
1590 3:00  
1170 3:15  
535 5:15  
1597  
911  
748

SUNSET BL  
AT ALLENFORD AV

WR FR 07-26-85  
TOTAL 21346  
EAST 10895 11:15  
WEST 10451 11:15  
MANUAL COUNT  
1399 5:15  
919 3:00  
741 5:15  
1560  
827  
865

## VOLUME COUNT SUMMARY

FROM 1/ 1/85 TO 12/31/85

## L O C A T I O N

PHYS. DESCR RG DY DATE DIR. VOLUME AM PEAK PM PEAK

SUNSET BL  
AT ALLENFORD AV

WR MO 09-16-85

TOTAL 19819 \*  
EAST 11357  
WEST 8462MANUAL COUNT  
7:30 1038 3:00 794  
8:15 516 5:00 837SUNSET BL  
AT BARRINGTON AV

WR WE 01-09-85

TOTAL 40144  
EAST 18180  
WEST 21964MANUAL COUNT  
8:15 3215 5:00 3272  
7:45 1660 2:45 1340  
8:15 1625 5:00 1957SUNSET BL  
AT BARRINGTON AV

WR TU 07-16-85

TOTAL 45956  
EAST 19667  
WEST 26289MANUAL COUNT  
8:15 3404 5:00 3468  
8:15 1718 5:00 1341  
8:30 1692 5:15 2142SUNSET BL  
AT BATES AV

HW FR 04-12-85

TOTAL 22764 \*  
EAST 11249  
WEST 11515MANUAL COUNT  
7:30 718 4:45 1046  
9:00 634 4:30 1156SUNSET BL  
AT BATES AV

HW TU 05-28-85

TOTAL 22679  
EAST 11793  
WEST 10886MANUAL COUNT  
11:15 1338 4:45 1874  
11:15 695 4:30 954  
11:15 643 4:45 929SUNSET BL  
AT BAYLOR ST

WR TU 09-10-85

TOTAL 12684  
EAST 4921  
WEST 7763MANUAL COUNT  
11:15 781 5:15 1154  
7:30 450 2:15 377  
11:15 469 5:15 846SUNSET BL  
AT BAYLOR ST

WR TH 10-03-85

TOTAL 11768 \*  
EAST 4669  
WEST 7099MANUAL COUNT  
7:30 446 3:00 326  
8:15 373 5:00 803SUNSET BL  
AT BELLAGIO WY

WR FR 01-25-85

TOTAL 46989  
EAST 26174  
WEST 20815MANUAL COUNT  
8:00 3382 5:00 3502  
8:00 2388 5:15 1611  
11:15 1177 5:00 1950SUNSET BL  
AT BELLAGIO WY

WR TH 07-18-85

TOTAL 45407  
EAST 23051  
WEST 22356MANUAL COUNT  
8:30 3219 5:00 3537  
8:30 2142 12:00 1593  
11:15 1363 5:00 2061SUNSET BL  
AT BENTLEY AV-JOG NR GREENFIELD-

WR MO 01-14-85

TOTAL 33616 \*  
EAST 16299  
WEST 17317MANUAL COUNT  
8:45 1365 5:00 1118  
8:30 774 5:00 2027SUNSET BL  
E/O BEVERLY GLEN BL JOG NR MAPLETN

WR MO 07-08-85

TOTAL 38295  
EAST 19868  
WEST 18427MANUAL COUNT  
8:15 2698 5:00 2879  
9:30 1571 3:30 1367  
11:15 1173 5:30 1558SUNSET BL  
AT BEVERLY GLEN BL-JOG AT BEL AIR

WR TU 02-26-85

TOTAL 43265 \*  
EAST 16849  
WEST 26416MANUAL COUNT  
8:15 1418 5:00 1423  
7:45 2358 3:00 2053SUNSET BL  
AT BEVERLY GLEN BL-JOG AT BEL AIR

WR MO 07-08-85

TOTAL 43797  
EAST 21668  
WEST 22129MANUAL COUNT  
11:15 2710 5:00 3515  
8:15 1480 4:30 1777  
11:15 1398 6:00 1862



T-45

L O C A T I O N

VOLUME COUNT SUMMARY FROM 1/ 1/85 TO 12/31/85

PHYS. DESCR RG DY DATE DIR. VOLUME AM PEAK PM PEAK

SUNSET BL  
E/O BEVERLY GLEN BL-JOG AT BEL AIR

C00-2030-23 WR MO 07-08-85  
TOTAL 45909 11:15 2743 5:00 3791  
EAST 23780 8:15 1480 4:45 2043  
WEST 22129 11:15 1398 6:00 1862

SUNSET BL  
W/O BEVERLY GLEN BL-JOG AT BEL AIR

C00-3020-32 WR MO 07-08-85  
TOTAL 40690 8:15 2792 5:00 3243  
EAST 21668 8:15 1480 4:30 1777  
WEST 19022 7:30 1358 5:45 1573

SUNSET BL  
AT BIENVENEDA AV

C00-2822-22 WR TH 06-13-85  
TOTAL 16574 11:15 1018 5:15 1406  
EAST 5441 8:00 507 2:30 451  
WEST 11133 11:15 655 5:15 1127

SUNSET BL  
AT BIENVENEDA AV

WR FR 10-18-85  
TOTAL 18648 \* MANUAL COUNT  
EAST 7545 8:15 771 4:00 488  
WEST 11103 8:15 566 5:00 1256

SUNSET BL  
AT BROOKTREE RD

WR MO 09-09-85  
TOTAL 17410 \* MANUAL COUNT  
EAST 9181 7:15 792 3:15 677  
WEST 8229 8:30 458 5:00 1008

SUNSET BL  
AT BROOKTREE RD

C00-3030-22 WR TU 09-10-85  
TOTAL 18935 7:30 1503 5:30 1626  
EAST 9634 7:30 995 2:30 784  
WEST 9301 11:00 568 5:30 978

SUNSET BL  
AT BUNDY DR

WR WE 11-13-85  
TOTAL 32709 \* MANUAL COUNT  
EAST 17810 7:15 1561 3:15 1227  
WEST 14899 8:00 954 5:00 1509

SUNSET BL  
W/O BURLINGAME AV

C00-2020-22 WR TU 10-08-85  
TOTAL 21888 7:30 1749 5:15 1798  
EAST 11259 7:45 1163 2:45 794  
WEST 10629 8:00 606 5:15 1115

SUNSET BL  
AT CHAUTAUQUA BL-I/S AT PAMPAS-

WR TU 08-20-85  
TOTAL 18341 \* MANUAL COUNT  
EAST 9743 8:00 808 3:30 733  
WEST 8598 9:00 528 5:00 1035

SUNSET BL  
AT CHURCH LN

C00-4540-44 WR WE 08-07-85  
TOTAL 46466 8:15 3397 5:30 3587  
EAST 28084 8:15 2397 5:30 2150  
WEST 18382 11:15 1137 5:45 1448

SUNSET BL  
AT CLIFFWOOD AV

C00-3030-33 WR TU 01-15-85  
TOTAL 17553 7:45 1306 5:15 1551  
EAST 7137 7:30 634 5:15 612  
WEST 10416 8:15 698 5:00 952

SUNSET BL  
AT CLIFFWOOD AV

WR TU 11-26-85  
TOTAL 24975 \* MANUAL COUNT  
EAST 12426 7:30 1230 3:00 910  
WEST 12549 8:30 846 5:00 1103

SUNSET BL  
AT EVANS RD -PVT-

WR TU 04-16-85  
TOTAL 19234 \* MANUAL COUNT  
EAST 10053 7:15 960 3:00 719  
WEST 9181 7:15 519 5:00 1031



T-45

L O C A T I O N

VOLUME COUNT SUMMARY

FROM 1/ 1/85 TO 12/31/85

PHYS. DESCR RG DY DATE DIR. VOLUME AM PEAK PM PEAK

SUNSET BL AT GENESEE AV

HW FR 04-05-85 TOTAL 35308 \* 9:00 1063 3:00 1755  
EAST 17850 8:00 1128 4:30 1517  
WEST 17458

SUNSET BL AT GROVERTON PL

WR WE 05-08-85 TOTAL 32462 \* 8:30 1651 5:00 944  
EAST 15902 8:00 951 5:00 1776  
WEST 16560

SUNSET BL AT HIGHLAND AV

HW WE 02-06-85 TOTAL 43158 11:15 2517 5:00 3075  
EAST 22605 11:15 1352 4:45 1586  
WEST 20553 11:15 1165 5:00 1502

SUNSET BL AT HILGARD AV

WR TH 01-17-85 TOTAL 32145 8:00 2376 5:45 2565  
EAST 14157 8:15 1207 5:45 1079  
WEST 17988 7:45 1220 5:45 1486

SUNSET BL AT HUDSON AV-JOG NR SEWARD ST-

HW TH 11-07-85 TOTAL 40475 11:15 2549 12:15 2807  
EAST 25317 11:15 1406 5:00 1246  
WEST 15158 11:15 1143 11:45 1223

SUNSET BL AT HUDSON AV-JOG NR SEWARD ST-

HW TH 12-05-85 TOTAL 32994 \* 8:45 1223 5:00 1724  
EAST 18753 7:30 1098 3:45 1143  
WEST 14241

SUNSET BL AT HYPERION AV

HW WE 03-13-85 TOTAL 31707 7:30 1951 4:30 2624  
EAST 17934 7:30 1146 4:30 1497  
WEST 13773 11:15 837 5:00 1187

SUNSET BL AT KENTER AV

WR MO 03-25-85 TOTAL 30529 7:45 2466 5:00 2571  
EAST 14068 7:30 1281 2:45 1107  
WEST 16461 8:00 1249 5:15 1612

SUNSET BL AT LA BREA AV

HW WE 02-13-85 TOTAL 46728 11:15 2542 5:15 3092  
EAST 25652 11:15 1413 5:15 1692  
WEST 21076 11:15 1129 5:00 1420

SUNSET BL AT LAS CASAS AV

WR TU 09-10-85 TOTAL 15467 8:15 1029 5:15 1374  
EAST 6942 8:15 711 2:15 561  
WEST 8525 11:15 522 5:15 946

SUNSET BL AT LAS CASAS AV

WR TH 09-12-85 TOTAL 15897 \* 7:30 770 3:00 516  
EAST 7832 8:45 382 5:00 999  
WEST 8065

SUNSET BL AT MANDEVILLE CANYON RD

WR MO 09-23-85 TOTAL 19634 7:45 1312 5:15 1749  
EAST 9659 7:30 706 2:45 844  
WEST 9975 8:00 638 5:30 1034

SUNSET BL AT MANDEVILLE CANYON RD

WR MO 10-07-85 TOTAL 18409 \* 7:30 936 3:00 716  
EAST 9009 7:45 551 5:00 1004  
WEST 9400

T-45

L O C A T I O N

VOLUME COUNT SUMMARY FROM 1/ 1/85 TO 12/31/85

PHYS. DESC R G D Y DATE DIR. VOLUME AM PEAK PM PEAK

SUNSET BL AT MARYMOUNT PL

C00-3620-32 WR TH 01-17-85 TOTAL 34007 7:45 2265 2:45 2709  
EAST 16252 9:00 1398 2:45 1221  
WEST 17755 11:15 927 5:15 1574

SUNSET BL AT MARYMOUNT PL

WR TU 02-26-85 TOTAL 32098 \* MANUAL COUNT  
EAST 17070 8:30 1727 3:00 1289  
WEST 15028 7:30 920 3:30 1559

SUNSET BL AT NORTH BROADWAY

CR FR 08-30-85 TOTAL 27064 \* MANUAL COUNT  
EAST 11613 7:30 739 3:30 1106  
WEST 15451 7:45 1169 4:00 1295

SUNSET BL E/O PACIFIC COAST HWY

D04-3040-23 WR TU 10-08-85 TOTAL 15239 8:15 1249 5:30 1120  
EAST 7564 8:15 593 12:15 587  
WEST 7675 7:45 683 5:30 584

SUNSET BL AT ST ANDREWS PL-JOG NR WILTON-

C00-4040-33 HW WE 11-06-85 TOTAL 37185 11:15 2185 5:00 2793  
EAST 19509 11:15 1133 5:15 1515  
WEST 17676 11:15 1052 4:30 1329

SUNSET BL AT SALT AIR AV

WR TU 11-26-85 TOTAL 35049 \* MANUAL COUNT  
EAST 18435 7:30 1755 5:00 1269  
WEST 16614 7:30 1032 5:00 1544

SUNSET BL E/O THURSTON -JOG NR GLENROY AV-

D04-2820-22 WR TH 03-14-85 TOTAL 47552 8:00 3419 5:00 3579  
EAST 23662 8:00 2315 11:45 1668  
WEST 23890 11:15 1287 5:00 2163

SUNSET BL AT VETERAN AV

WR MO 02-04-85 TOTAL 37084 \* MANUAL COUNT  
EAST 20381 8:00 1935 3:00 1395  
WEST 16703 7:30 1116 5:00 1530

SUNSET BL AT VETERAN AV

D10-2030-23 WR TH 03-21-85 TOTAL 35327 8:00 2974 2:15 2790  
EAST 12060 8:00 1671 11:45 998  
WEST 23267 8:15 1314 2:15 2132

SUNSET BL E/O VIA DE LA PAZ

C00-2050-23 WR TU 10-08-85 TOTAL 21654 7:45 1540 5:15 1866  
EAST 10820 7:45 1042 2:15 809  
WEST 10834 11:15 698 5:15 1245

SUNSET BL AT VIA DE LA PAZ

WR TU 12-03-85 TOTAL 22183 \* MANUAL COUNT  
EAST 11658 8:00 1047 3:00 923  
WEST 10525 8:30 523 5:00 1197

SUNSET BL E/O WESTERN AV

C00-3040-23 HW TH 06-06-85 TOTAL 37724 11:15 2087 5:15 2583  
EAST 19502 11:15 1041 5:15 1391  
WEST 18222 11:15 1046 4:30 1263

SUNSET BL AT WESTERN AV

C00-4040-33 HW TH 06-06-85 TOTAL 38097 11:15 2113 5:15 2576  
EAST 19875 11:15 1067 5:30 1390  
WEST 18222 11:15 1046 4:30 1263



L O C A T I O N

VOLUME COUNT SUMMARY

FROM 1/ 1/85 TO 12/31/85

PHYS. DESCR RG DY DATE DIR. VOLUME AM PEAK PM PEAK

SUNSET BL W/O WESTWOOD PLAZA	WR	MO	12-16-85	TOTAL	38609	8:00	3009	5:00	3090
	EAST			EAST	18601	8:00	1958	3:00	1272
	WEST			WEST	20008	11:15	1146	5:00	1950
SUNSET BL E/O WESTWOOD PLAZA	WR	MO	12-16-85	TOTAL	34756	7:45	2633	5:15	2781
	EAST			EAST	16454	7:45	1528	2:45	1188
	WEST			WEST	18302	7:45	1105	5:15	1702
SUNSET BL AT WILL ROGERS STATE PARK RD	WR	TH	03-14-85	TOTAL	18653	*	MANUAL COUNT		
	EAST			EAST	9785	7:30	970	3:00	727
	WEST			WEST	8868	7:30	487	5:00	937
SUNSET BL AT WILL ROGERS STATE PARK RD	WR	FR	05-03-85	TOTAL	20422	7:30	1337	5:15	2334
	EAST			EAST	9093	7:30	841	4:45	790
	WEST			WEST	11329	11:15	525	5:45	1669
SUNSET BL AT WILL ROGERS STATE PARK RD	WR	SA	05-04-85	TOTAL	19851	11:15	1562	11:30	1641
	EAST			EAST	9378	11:15	799	4:00	795
	WEST			WEST	10473	11:15	763	12:00	882
SUNSET BL AT WILL ROGERS STATE PARK RD	WR	SU	05-05-85	TOTAL	15748	11:15	1065	1:45	1356
	EAST			EAST	7366	11:15	499	1:45	644
	WEST			WEST	8382	11:15	566	1:30	724
SUNSET BL AT WILTON PL	HW	TU	12-17-85	TOTAL	40258	11:15	2351	4:30	3120
	EAST			EAST	20745	11:15	1173	4:30	1670
	WEST			WEST	19513	11:15	1178	4:30	1450

SUNSET BL AT WILTON PL	HW	FR	12-27-85	TOTAL	32133	*	MANUAL COUNT		
	EAST			EAST	15552	8:45	883	4:00	1543
	WEST			WEST	16581	7:30	1233	4:45	1454
SUNSET BL AT WOODBURN DR	WR	TU	09-10-85	TOTAL	53784	7:45	4522	5:00	4418
	EAST			EAST	27087	7:45	2624	5:00	2110
	WEST			WEST	26697	7:45	1898	5:30	2337
SUNSET BL AT WOODBURN DR	WR	TH	09-12-85	TOTAL	56933	*	MANUAL COUNT		
	EAST			EAST	32075	8:15	2817	5:00	2220
	WEST			WEST	24858	7:30	1662	5:00	2247
SUNSET PLAZA DR N/O BLUE HEIGHTS DR	HW	WE	08-28-85	TOTAL	702	8:00	54	5:45	72
	NORTH			NORTH	422	8:00	24	6:00	57
	SOUTH			SOUTH	280	8:00	30	6:30	21
SUNSET PLAZA DR S/O PINE TREE PL	HW	WE	08-28-85	TOTAL	4518	8:45	314	4:45	355
	NORTH			NORTH	2164	11:15	121	5:45	206
	SOUTH			SOUTH	2354	8:45	218	4:15	185
SUPERIOR ST AT LOUISE AV -VALLEY-	WV	WE	05-01-85	TOTAL	1657	7:30	161	3:00	150
	EAST			EAST	739	6:30	83	4:45	53
	WEST			WEST	918	7:30	90	3:00	110



T-45

L O C A T I O N

VOLUME COUNT SUMMARY

FROM 1/ 1/85 TO 12/31/85

PHYS. DESCR RG DY DATE DIR. VOLUME AM PEAK PM PEAK

SUPERIOR ST  
AT TAMPA AV

G10-2018-11 WV TH 02-28-85 TOTAL 1309 7:15 157 12:15 105  
EAST 934 7:15 107 5:45 77  
WEST 375 7:00 54 2:00 31

SUPERIOR ST  
AT TAMPA AV

WV TH 03-07-85 TOTAL 929 \* MANUAL COUNT 43  
EAST 643 7:30 84 3:00 18  
WEST 286 7:30 46 4:15

SUTRO AV  
AT MARTIN LUTHER KING JR BL

HW TU 12-31-85 TOTAL 5496 \* MANUAL COUNT 490  
NORTH 5454 7:15 462 4:00 10  
SOUTH 42 8:45 4 4:30

SUTTER AV  
E/O PAXTON ST

A00-1818-11 EV WE 11-06-85 TOTAL 2871 7:15 235 4:45 247  
EAST 1546 7:15 155 4:00 138  
WEST 1325 6:00 107 1:45 115

SWEETZER AV  
AT COLGATE AV

B00-1818-11 HW TH 02-21-85 TOTAL 3118 8:15 245 5:00 343  
NORTH 1469 11:15 86 5:00 190  
SOUTH 1649 8:15 142 5:00 153

SWEETZER AV  
AT DREXEL AV

B00-1818-11 HW TH 02-21-85 TOTAL 2953 8:30 223 4:45 336  
NORTH 1378 8:30 99 5:15 187  
SOUTH 1575 8:00 143 4:45 153

SWEETZER AV  
AT WILLOUGHBY AV

100-1515-11 HW WE 06-26-85 TOTAL 4130 8:00 308 4:45 364  
NORTH 1285 10:45 68 4:45 139  
SOUTH 2845 8:00 247 5:15 227

SYCAMORE AV  
N/O CAMROSE DR

100-2000-10 HW TH 08-08-85 TOTAL 979 11:15 44 6:00 92  
NON-DIR COUNT

SYCAMORE AV  
AT LEXINGTON AV

A00-1818-11 HW MO 06-03-85 TOTAL 1177 11:15 73 5:00 113  
NORTH 700 11:15 40 5:00 71  
SOUTH 477 11:15 33 5:30 52

SYCAMORE AV  
AT WILSHIRE BL

HW WE 06-19-85 TOTAL 1524 \* MANUAL COUNT 89  
NORTH 735 7:15 62 5:00 83  
SOUTH 789 8:00 48 4:00

SYLMAR AV  
AT MILBANK ST

EV WE 05-15-85 TOTAL 829 \* MANUAL COUNT 58  
NORTH 470 9:00 30 4:30 32  
SOUTH 359 7:00 28 5:00

SYLMAR AV  
AT VANOWEN ST

EV TH 01-17-85 TOTAL 1796 \* MANUAL COUNT 100  
EAST 871 7:45 57 4:30 120  
WEST 925 9:00 46 3:30

SYLVAN ST  
AT CEDROS AV

EV FR 05-03-85 TOTAL 2810 \* MANUAL COUNT 103  
EAST 1339 8:00 127 5:00 192  
WEST 1471 8:45 91 4:00

T-45

L O C A T I O N

VOLUME COUNT SUMMARY

FROM 1/ 1/85 TO 12/31/85

PHYS. DESCR	RG DY	DATE	DIR.	VOLUME	AM PEAK	PM PEAK
TABOR ST AT CLARINGTON AV	WR MO	04-29-85	TOTAL	859 *	8:00	4:15
			EAST	472	7:45	42
			WEST	387		42
TABOR ST AT HUGHES AV	WR WE	04-17-85	TOTAL	880 *	7:30	4:30
			EAST	556	7:45	101
			WEST	324		22
TABOR ST AT VINTON AV	WR MO	09-16-85	TOTAL	1912 *	8:00	4:30
			EAST	787	7:15	103
			WEST	1125		73
TALMADGE ST AT FOUNTAIN AV	HW FR	06-28-85	TOTAL	2156 *	8:45	5:00
			NORTH	227	8:00	21
			SOUTH	1929		173
TAMPA AV N/O DEVONSHIRE ST	WV MO	08-19-85	TOTAL	22955	7:15	4:45
			NORTH	10742	11:15	2085
			SOUTH	12213	7:15	1218
TAMPA AV AT DEVONSHIRE ST	WV MO	08-19-85	TOTAL	24300	7:15	5:00
			NORTH	12087	11:15	2081
			SOUTH	12213	7:15	1231
TAMPA AV AT NASHVILLE ST	WV TU	04-09-85	TOTAL	38971 *	7:15	4:45
			NORTH	18482	7:15	2228
			SOUTH	20489		1308
TAMPA AV AT NASHVILLE ST	WV TH	04-11-85	TOTAL	36022	7:00	5:00
			NORTH	16613	7:00	3411
			SOUTH	19409	7:15	2009
TAMPA AV AT ROSCOE BL	WV WE	05-01-85	TOTAL	29945 *	7:15	4:45
			NORTH	14844	7:30	1267
			SOUTH	15101		1308
TAMPA AV AT SESNON BL	WV FR	02-22-85	TOTAL	1020	11:15	111
			NORTH	976	11:15	110
			SOUTH	44	11:15	10
TAMPA AV AT SESNON BL	WV MO	03-04-85	TOTAL	864 *	8:30	109
			NORTH	820	8:45	7
			SOUTH	44		
TAMPA AV S/O SHERMAN WY	WV TH	11-21-85	TOTAL	30349	7:15	2467
			NORTH	15729	7:15	1274
			SOUTH	14620	7:30	1193
TAMPA AV AT SHERMAN WY	WV TH	11-21-85	TOTAL	31542	7:15	2471
			NORTH	15729	7:15	1274
			SOUTH	15813	7:30	1197

T-45

L O C A T I O N

VOLUME COUNT SUMMARY FROM 1/ 1/85 TO 12/31/85

PHYS. DESCR RG DY DATE DIR. VOLUME AM PEAK PM PEAK

TAMPA AV  
AT SUPERIOR ST

C00-4242-44 WV TH 02-28-85

TOTAL 25985 7:15 1805 4:30 2309  
NORTH 12565 11:15 735 4:30 1293  
SOUTH 13420 7:30 1294 4:30 1016

TAMPA AV  
AT SUPERIOR ST

MANUAL COUNT  
WV TH 03-07-85

TOTAL 28772 \*  
NORTH 12856 7:15 629 5:00 1474  
SOUTH 15916 7:30 1665 4:30 1103

TARZANA ST  
AT LINDLEY AV

MANUAL COUNT  
WV WE 05-08-85

TOTAL 2070 \*  
EAST 1746 7:45 242 3:00 120  
WEST 324 7:15 37 4:15 29

TELFAIR AV  
AT LAKESIDE ST

MANUAL COUNT  
EV FR 05-10-85

TOTAL 899 \*  
NORTH 512 7:30 53 5:00 44  
SOUTH 387 7:30 35 5:00 43

TEMESCAL CYN RD  
AT BOWDOIN ST

D04-4030-32 WR TH 06-13-85

TOTAL 12190 7:15 1037 6:15 902  
NORTH 7287 7:15 463 6:15 622  
SOUTH 4903 7:15 574 2:45 370

TEMPLE ST  
AT GRAND AV -CENTRAL -

MANUAL COUNT  
CR WE 11-06-85

TOTAL 21178 \*  
EAST 11583 8:00 1173 5:00 680  
WEST 9595 8:15 649 5:00 888

TEMPLE ST  
AT HOPE ST

MANUAL COUNT  
CR WE 11-06-85

TOTAL 24124 \*  
EAST 13803 7:15 1389 4:00 928  
WEST 10321 7:15 663 4:45 1024

TEMPLE ST  
AT VIRGIL AV

C00-3256-24 HW TU 10-22-85

TOTAL 15575 7:30 1074 4:45 1751  
EAST 8974 7:30 514 5:00 1115  
WEST 6601 8:00 567 4:45 638

TEMPLE ST  
AT WESTMORELAND AV

MANUAL COUNT  
HW TU 02-05-85

TOTAL 23405 \*  
EAST 13333 7:30 1024 4:45 1152  
WEST 10072 7:30 1057 4:00 633

TENNESSEE AV  
AT CORINTH AV

A00-1818-11 WR WE 10-09-85

TOTAL 3863 8:00 478 5:00 510  
EAST 1678 11:15 121 4:30 390  
WEST 2185 8:00 396 1:30 162

TENNESSEE AV  
AT MANNING AV

MANUAL COUNT  
WR TU 10-15-85

TOTAL 1797 \*  
EAST 954 8:15 125 4:45 70  
WEST 843 7:30 49 5:00 87

TENNESSEE AV  
AT MIDVALE AV

MANUAL COUNT  
WR TU 12-03-85

TOTAL 1071 \*  
EAST 444 8:00 41 4:30 39  
WEST 627 8:30 41 4:00 63

TENNYSON PL  
AT TROSA ST

MANUAL COUNT  
WV MO 03-04-85

TOTAL 135 \*  
EAST 79 7:00 11 4:45 8  
WEST 56 7:00 4 5:00 8



T-45

L O C A T I O N

TERRA BELLA ST  
W/O LAUREL CANYON BL

TEVIOT ST  
AT SILVER LAKE BL

TIGERTAIL RD  
AT BONHILL RD

TIGERTAIL RD  
AT CANNA RD

TIGERTAIL RD  
AT DEERBROOK LN

TIGERTAIL RD  
AT KENTER AV

TIVERTON AV  
N/O LE CONTE AV

TIVERTON AV  
N/O LE CONTE AV

TIVERTON AV  
N/O LE CONTE AV

TIVERTON AV  
N/O LE CONTE AV

TIVERTON AV  
N/O LE CONTE AV

TIVERTON AV  
N/O LE CONTE AV

TIVERTON AV  
AT LE CONTE AV

VOLUME COUNT SUMMARY

PHYS. DESCR RG DY DATE DIR. VOLUME AM PEAK PM PEAK

PHYS. DESCR	RG	DY	DATE	DIR.	VOLUME	AM PEAK	PM PEAK
300-2030-22	EV	WE	11-13-85	TOTAL	10855	7:15	925
				EAST	5531	7:15	431
				WEST	5324	7:15	494
				TOTAL	2018		925
				NORTH	519	8:15	44
				SOUTH	1499	7:45	97
				TOTAL	1165		44
				NORTH	526	8:30	44
				SOUTH	639	8:15	85
				TOTAL	131		10
				NORTH	124	8:00	10
				SOUTH	7	8:45	2
				TOTAL	829		30
				NORTH	404	8:30	30
				SOUTH	425	8:30	56
				TOTAL	1914		64
				EAST	650	8:45	64
				WEST	1264	8:00	128
				TOTAL	7968		617
				NORTH	3478	7:45	397
				SOUTH	4490	11:15	322
				TOTAL	8382		585
				NORTH	3745	8:45	416
				SOUTH	4637	11:15	340
				TOTAL	8573		624
				NORTH	3571	8:45	393
				SOUTH	5002	11:15	365
				TOTAL	7799		630
				NORTH	3323	8:30	408
				SOUTH	4476	11:15	369
				TOTAL	7601		557
				NORTH	3183	8:45	363
				SOUTH	4418	11:15	318
				TOTAL	8376		608
				NORTH	3618	8:45	358
				SOUTH	4758	11:15	345
				TOTAL	7637		605
				NORTH	2403	7:45	184
				SOUTH	5234	11:15	441

PHYS. DESCR	RG	DY	DATE	DIR.	VOLUME	AM PEAK	PM PEAK
A00-3532-32	WR	TU	02-26-85	TOTAL	7968	7:45	3:45
				NORTH	3478	7:45	1:00
				SOUTH	4490	11:15	3:45
				TOTAL	8382		12:00
				NORTH	3745	8:45	12:15
				SOUTH	4637	11:15	4:45
				TOTAL	8573		5:00
				NORTH	3571	8:45	12:30
				SOUTH	5002	11:15	5:00
				TOTAL	7799		624
				NORTH	3323	8:30	408
				SOUTH	4476	11:15	369
				TOTAL	7601		630
				NORTH	3183	8:45	363
				SOUTH	4418	11:15	318
				TOTAL	8376		608
				NORTH	3618	8:45	358
				SOUTH	4758	11:15	345
				TOTAL	7637		605
				NORTH	2403	7:45	184
				SOUTH	5234	11:15	441

T-45

L O C A T I O N

VOLUME COUNT SUMMARY

FROM 1/ 1/85 TO 12/31/85

PHYS. DESCR RG DY DATE DIR. VOLUME AM PEAK PM PEAK

TOBIAS AV  
AT CHASE ST

B00-1818-11 EV WE 12-18-85 TOTAL 10105 11:15 683 4:45 1013  
NORTH 5669 11:15 395 4:45 601  
SOUTH 4436 11:15 288 5:00 419

TOPANGA CANYON BL  
AT AVENUE SAN LUIS

C00-4035-32 WV MO 04-15-85 TOTAL 26383 7:45 2020 5:15 2286  
NORTH 13636 7:30 1292 5:15 998  
SOUTH 12747 11:15 710 5:15 1288

TOPANGA CANYON BL  
AT AVENUE SAN LUIS

\* TOTAL 26676 \* MANUAL COUNT  
NORTH 14809 7:30 1206 4:15 1106  
SOUTH 11867 7:45 612 5:00 1288

TOPANGA CANYON BL  
AT BURBANK BL

G06-5050-44 WV TU 06-04-85 TOTAL 51751 11:15 3442 5:15 3757  
NORTH 29040 7:45 2072 12:30 1761  
SOUTH 22711 11:15 1643 11:45 1725

TOPANGA CANYON BL  
AT CHATSWORTH ST

G06-4444-44 WV WE 06-19-85 TOTAL 35605 6:45 3398 4:45 3011  
NORTH 14911 7:30 958 4:15 1619  
SOUTH 20694 6:45 2598 4:45 1409

TOPANGA CANYON BL  
AT CHATSWORTH ST

G05-4040-33 WV TU 07-30-85 TOTAL 39577 7:15 3895 5:00 3584  
NORTH 19118 7:45 1187 5:00 2189  
SOUTH 20459 6:45 2840 4:45 1420

TOPANGA CANYON BL  
AT DEVONSHIRE ST

G06-4444-44 WV TH 06-20-85 TOTAL 41446 7:15 3397 4:30 3321  
NORTH 20773 11:15 993 4:00 2043  
SOUTH 20673 7:15 2345 5:00 1404

TOPANGA CANYON BL  
AT DEVONSHIRE ST

G04-4040-43 WV MO 08-12-85 TOTAL 37627 7:00 3273 4:30 3197  
NORTH 18871 11:15 951 4:15 1982  
SOUTH 18756 6:45 2351 5:00 1288

TOPANGA CANYON BL  
N/O DEVONSHIRE ST

G04-3040-33 WV MO 08-12-85 TOTAL 38051 7:00 3446 5:00 3569  
NORTH 19295 7:30 1123 4:45 2285  
SOUTH 18756 6:45 2351 5:00 1288

TOPANGA CANYON BL  
AT DUMETZ RD

C00-3032-22 WV MO 06-03-85 TOTAL 24728 7:30 2089 5:15 2083  
NORTH 13372 7:30 1341 4:30 1090  
SOUTH 11356 7:30 748 5:15 1021

TOPANGA CANYON BL  
AT ERWIN ST

G04-4242-44 WV WE 10-16-85 TOTAL 38055 11:15 2568 5:00 2846  
NORTH 21441 11:15 1438 4:30 1671  
SOUTH 16614 11:15 1130 5:00 1225

TOPANGA CANYON BL  
AT ERWIN ST

\* TOTAL 36786 \* MANUAL COUNT  
NORTH 19500 7:15 1421 4:30 1734  
SOUTH 17286 7:30 1302 3:00 1342

TOPANGA CANYON BL  
AT GAULT ST

G06-4444-44 WV WE 06-12-85 TOTAL 40755 7:30 2801 4:30 3042  
NORTH 20033 11:15 1140 4:30 1681  
SOUTH 20722 7:30 1643 12:00 1463







T-45

L O C A T I O N

VOLUME COUNT SUMMARY

FROM 1/ 1/85 TO 12/31/85

PHYS. DESCR	RG DY	DATE	DIR.	VOLUME	AM PEAK	PM PEAK
TOPANGA CANYON BL AT ROSCOE BL	WV TU	06-11-85	TOTAL	38102	7:30	2743
			NORTH	19141	7:30	1218
			SOUTH	18961	7:30	1525
TOPANGA CANYON BL AT SATICOY ST	WV TU	06-11-85	TOTAL	30429	7:15	2118
			NORTH	13766	11:15	885
			SOUTH	16663	7:15	1403
TOPANGA CANYON BL AT SHERMAN WY	WV WE	06-05-85	TOTAL	36314	7:30	2687
			NORTH	17707	11:15	1111
			SOUTH	18607	7:30	1572
TOPANGA CANYON BL S/O SHERMAN WY	WV TU	12-03-85	TOTAL	38337	7:30	2736
			NORTH	18687	11:15	1228
			SOUTH	19650	7:30	1611
TOPANGA CANYON BL AT VANOWEN ST	WV TH	06-06-85	TOTAL	42331	11:15	2808
			NORTH	19051	11:15	1180
			SOUTH	23280	7:00	1699
TOPANGA CANYON BL AT VANOWEN ST	WV WE	10-16-85	TOTAL	35708	11:15	2321
			NORTH	16287	11:15	1041
			SOUTH	19421	7:15	1538
TOPANGA CANYON BL AT VENTURA BL	WV MO	06-03-85	TOTAL	32375	11:15	2112
			NORTH	15955	7:30	1294
			SOUTH	16420	11:15	1121
TOPANGA CANYON BL AT VENTURA BL	WV WE	07-31-85	TOTAL	34716	11:15	2110
			NORTH	16777	7:30	1232
			SOUTH	17939	11:15	1123
TOPANGA CANYON BL AT VENTURA FWY -EBO NR FWY-	WV TH	10-17-85	TOTAL	55076	7:15	3757
			NORTH	27680	7:15	2083
			SOUTH	27396	11:15	1770
TOPANGA CANYON BL N/O VENTURA FWY -W/B ON-	WV TH	10-17-85	TOTAL	17973	5:30	1180
TOPANGA CANYON BL S/O VENTURA FW-WBF NR FWY-	WV FR	10-18-85	TOTAL	22792	7:15	1648
TOPANGA CANYON BL AT VICTORY BL	WV FR	06-07-85	TOTAL	41766	11:15	2727
			NORTH	20900	11:15	1390
			SOUTH	20866	11:15	1337
TOPEKA DR AT COLLINS ST	WV MO	03-18-85	TOTAL	253	7:30	46
			NORTH	50	9:00	7
			SOUTH	203	7:30	42

T-45

L O C A T I O N

FROM 1/ 1/85 TO 12/31/85

VOLUME COUNT SUMMARY

PHYS. DESCR RG DY DATE DIR. VOLUME AM PEAK PM PEAK

PHYS. DESCR	RG	DY	DATE	DIR.	VOLUME	AM PEAK	PM PEAK
TRACITION AV AT 3RD ST	CR	WE	01-09-85	TOTAL	1252	*	MANUAL COUNT
				NORTH	564	9:00	46 3:00
				SOUTH	688	7:45	74 3:00
TROSA ST AT TENNYSON PL	WV	MO	03-04-85	TOTAL	119	*	MANUAL COUNT
				NORTH	82	7:30	6 4:30
				SOUTH	37	8:00	5 3:00
TUJUNGA AV AT AQUA VISTA ST	EV	WE	01-02-85	TOTAL	7378	*	MANUAL COUNT
				NORTH	3750	8:30	198 5:00
				SOUTH	3628	8:15	248 4:30
TUJUNGA AV S/O SHERMAN WY	EV	TU	11-19-85	TOTAL	10121		MANUAL COUNT
				NORTH	5142	7:15	941 4:30
				SOUTH	4979	7:30	392 4:30
				SOUTH	4979	7:15	554 3:15
TUJUNGA CANYON BL AT ELMHURST DR	EV	FR	12-13-85	TOTAL	13575	*	MANUAL COUNT
				NORTH	6993	7:30	266 5:00
				SOUTH	6582	7:00	795 5:00
TUJUNGA CANYON BL AT FOOTHILL BL	EV	TU	11-05-85	TOTAL	11686		MANUAL COUNT
				NORTH	5847	7:15	1039 5:00
				SOUTH	5839	7:30	308 5:00
				SOUTH	5839	6:45	790 4:30
TUJUNGA CANYON BL S/O FOOTHILL BL	EV	TU	11-05-85	TOTAL	11686		MANUAL COUNT
				NORTH	5847	7:30	1084 5:00
				SOUTH	5839	7:30	308 5:00
				SOUTH	5839	7:15	786 6:15
TUJUNGA CANYON BL AT FRANCE AV JOG NR HAINES CANYON	EV	FR	04-12-85	TOTAL	11854		MANUAL COUNT
				EAST	5857	7:15	950 5:15
				WEST	5997	7:15	699 6:15
				WEST	5997	11:15	253 5:00
TUJUNGA CANYON BL AT HAMILTON DR -TUJUNGA-	EV	FR	12-13-85	TOTAL	17504	*	MANUAL COUNT
				NORTH	8875	7:30	331 5:00
				SOUTH	8629	7:15	1061 4:45
TUJUNGA CANYON BL AT LA TUNA CANYON RD	EV	FR	03-01-85	TOTAL	17382	*	MANUAL COUNT
				NORTH	8006	7:30	293 5:00
				SOUTH	9376	7:00	1201 4:45
TUJUNGA CANYON BL AT TUJUNGA CANYON PL	EV	FR	12-20-85	TOTAL	15852	*	MANUAL COUNT
				NORTH	7797	7:30	327 5:00
				SOUTH	8055	7:15	893 5:00
TULSA ST AT DE SOTO AV	WV	MO	03-11-85	TOTAL	1184		MANUAL COUNT
				EAST	118	6:30	142 5:00
				WEST	1066	7:30	12 4:15
				WEST	1066	6:30	136 5:00
TULSA ST AT LOUISE AV -VALLEY-	WV	MO	09-09-85	TOTAL	375	*	MANUAL COUNT
				EAST	213	7:30	24 5:00
				WEST	162	7:45	12 3:45

T-45

L O C A T I O N

VOLUME COUNT SUMMARY

FROM 1/ 1/85 TO 12/31/85

PHYS. DESCR RG DY DATE DIR. VOLUME AM PEAK PM PEAK

TUNNEY AV  
AT DEVONSHIRE ST

WV TU 01-15-85

TOTAL 8948 \*  
NORTH 514  
SOUTH 8434  
MANUAL COUNT  
8:00 41 4:45  
7:15 1131 4:30

75

TUNNEY AV  
AT DEVONSHIRE ST

WV WE 01-30-85

TOTAL 7535  
NORTH 475  
SOUTH 7060  
MANUAL COUNT  
7:15 1210 5:15  
7:00 47 5:00  
7:15 1170 5:15

595

66

531

TUPPER ST  
AT HAYVENHURST AV

WV WE 05-01-85

TOTAL 1239  
EAST 321  
WEST 918  
MANUAL COUNT  
7:30 138 6:30  
7:15 37 5:15  
7:30 103 11:30

119

31

100

TUPPER ST  
AT HAYVENHURST AV

WV MO 07-01-85

TOTAL 932 \*  
EAST 244  
WEST 688  
MANUAL COUNT  
9:00 24 4:00  
7:00 56 4:00

18

53

TYLER ST  
AT FENTON AV

EV TU 05-21-85

TOTAL 1801  
NORTH 1024  
SOUTH 777  
MANUAL COUNT  
7:30 186 7:00  
7:45 121 7:00  
6:45 75 7:00

152

96

56

TYLER ST  
AT FOOTHILL BL

EV TU 08-20-85

TOTAL 661  
EAST 419  
WEST 242  
MANUAL COUNT  
7:00 52 6:45  
11:15 26 6:45  
7:15 26 7:15

57

34

28

TYLER ST  
AT OLIVE VIEW DR

EV FR 05-17-85

TOTAL 1536  
NORTH 627  
SOUTH 909  
MANUAL COUNT  
7:15 94 9:00  
6:45 44 5:45  
7:45 73 9:00

144

63

119

TYRONE AV  
N/O BESSEMER ST

EV TH 04-25-85

TOTAL 868  
NORTH 333  
SOUTH 535  
MANUAL COUNT  
10:15 86 4:00  
7:30 36 4:30  
9:45 61 3:45

116

55

74

TYRONE AV  
AT MAGNOLIA BL

EV WE 11-20-85

TOTAL 1082 \*  
NORTH 554  
SOUTH 528  
MANUAL COUNT  
9:00 39 4:45  
7:30 45 3:00

71

44

UNION AV  
AT 3RD ST

CR TH 09-26-85

TOTAL 4206 \*  
NORTH 1941  
SOUTH 2265  
MANUAL COUNT  
7:00 114 5:00  
7:15 182 3:00

253

188

UNION AV-JOG NR BURLINGTON AV-  
AT 6TH ST

CR FR 11-15-85

TOTAL 7714 \*  
NORTH 5738  
SOUTH 1976  
MANUAL COUNT  
7:15 285 4:30  
8:15 155 5:00

688

163

UPPER MESA RD  
S/O LATIMER RD

WR WE 06-12-85

TOTAL 1007  
NORTH 534  
SOUTH 473  
MANUAL COUNT  
11:15 68 4:15  
11:15 43 11:30  
9:15 34 1:30

81

52

40

VALAHO DR  
AT VALMONT ST

EV TH 03-07-85

TOTAL 473 \*  
NORTH 307  
SOUTH 166  
MANUAL COUNT  
7:30 23 5:00  
8:45 16 5:00

46

14



T-45

L O C A T I O N

VOLUME COUNT SUMMARY

FROM 1/ 1/85 TO 12/31/85

PHYS. DESCR	RG DY	DATE	DIR.	VOLUME	AM PEAK	PM PEAK
VALERIO ST AT GENESTA AV	WV TU	12-10-85	TOTAL	772	* 7:00	MANUAL COUNT 39 3:15
			EAST	401		24 5:00
			WEST	371		
VALERIO ST AT JAMIESON AV	WV TU	05-14-85	TOTAL	1014	* 7:30	MANUAL COUNT 53 5:00
			EAST	526		43 4:15
			WEST	488		
VALERIO ST AT LOUISE AV -VALLEY-	WV MO	07-08-85	TOTAL	1139	* 7:15	MANUAL COUNT 58 5:00
			EAST	528		65 4:30
			WEST	611		
VALERIO ST AT MASON AV	WV TU	04-16-85	TOTAL	833	7:00	111 5:45
			EAST	419	7:15	67 5:45
			WEST	414	6:30	62 5:45
VALERIO ST AT MASON AV	WV TH	06-06-85	TOTAL	673	* 7:15	MANUAL COUNT 43 5:00
			EAST	333		48 3:00
			WEST	340		
VALERIO ST E/O SEPULVEDA BL	EV TH	10-10-85	TOTAL	4066	7:15	424 4:30
			EAST	1674	7:15	209 4:00
			WEST	2392	7:15	215 4:30
VALERIO ST AT SEPULVEDA BL	EV TU	10-15-85	TOTAL	3493	7:15	308 4:30
			EAST	1101	7:15	93 6:00
			WEST	2392	7:15	215 4:30
VALERIO ST AT VANALDEN AV	WV WE	03-06-85	TOTAL	788	* 7:15	MANUAL COUNT 26 4:30
			EAST	368		38 5:00
			WEST	420	7:30	
VALERIO ST AT VAN NUYS BL	EV TU	10-22-85	TOTAL	9963	7:15	944 4:30
			EAST	3556	7:30	361 4:30
			WEST	6407	7:15	604 4:30
VALERIO ST AT WOODMAN AV	EV WE	10-30-85	TOTAL	7400	7:30	619 3:30
			EAST	6110	7:30	508 3:30
			WEST	1290	7:15	119 3:30
VALERIO ST W/O WOODMAN AV	EV WE	10-30-85	TOTAL	11327	7:30	1081 4:30
			EAST	6110	7:30	508 3:30
			WEST	5217	7:30	573 4:30
VALERIO ST AT ZELZAH AV	WV TU	05-14-85	TOTAL	1026	* 7:30	MANUAL COUNT 43 5:00
			EAST	559		43 4:15
			WEST	467	7:30	
VALLEY BL AT ALHAMBRA AV	CR TU	10-01-85	TOTAL	27335	7:15	2186 5:00
			EAST	12933	7:30	998 5:15
			WEST	14402	7:15	1236 5:00

T-45

L O C A T I O N

VOLUME COUNT SUMMARY FROM 1/ 1/85 TO 12/31/85

PHYS. DESCR RG DY DATE DIR. VOLUME AM PEAK PM PEAK

VALLEY BL AT EASTERN AV

C00-4032-43 CR TH 12-05-85

TOTAL 22492 7:30 2131 4:45 2397  
EAST 10026 11:15 484 4:45 1502  
WEST 12466 7:30 1689 4:45 895

VALLEY BL N/O SOTO ST

G10-3333-33 CR FR 05-03-85

TOTAL 21391 7:30 1582 4:30 2264  
NORTH 11007 11:15 500 4:45 1520  
SOUTH 10384 7:30 1143 3:45 802

VALLEY BL E/O SOTO ST

G12-3030-33 CR FR 05-10-85

TOTAL 21672 7:30 2223 4:00 2083  
EAST 10718 7:30 557 4:30 1412  
WEST 10954 7:30 1666 3:45 724

VALLEY CIRCLE BL AT DEVONSHIRE ST

B00-4518-11 WV FR 02-01-85

TOTAL 2487 7:15 265 3:45 241  
NORTH 1862 7:30 156 4:00 207  
SOUTH 625 7:15 116 1:00 48

VALLEY CIRCLE BL AT DEVONSHIRE ST

MANUAL COUNT  
WV TU 02-12-85

TOTAL 2587 \* 7:15 150 3:00 284  
NORTH 1948 7:15 88 4:30 49  
SOUTH 639

VALLEY CIRCLE BL AT DEVONSHIRE ST

B00-4018-11 WV TH 03-07-85

TOTAL 1941 7:15 163 4:45 183  
NORTH 1411 7:15 151 5:00 157  
SOUTH 530 5:30 105 2:45 41

VALLEY CIRCLE BL AT HIGHLANDER RD

MANUAL COUNT  
WV TU 03-05-85

TOTAL 4641 \* 7:30 151 5:00 254  
NORTH 2404 7:15 269 3:45 146  
SOUTH 2237

VALLEY CIRCLE BL AT HIGHLANDER RD

A00-3638-21 WV TU 03-12-85

TOTAL 5008 7:30 406 5:00 420  
NORTH 2978 8:45 172 5:00 298  
SOUTH 2030 7:15 275 2:30 152

VALLEY CIRCLE BL N/O LASSEN ST

B00-1212-11 WV MO 02-11-85

TOTAL 3689 7:15 445 4:45 433  
NORTH 1747 7:00 125 4:45 255  
SOUTH 1942 7:15 322 4:45 178

VALLEY CIRCLE BL N/O PLUMMER ST

C00-1515-11 WV WE 04-17-85

TOTAL 6170 7:00 748 5:00 685  
EAST 3196 7:00 464 3:30 299  
WEST 2974 7:00 284 5:15 439

VALLEY CIRCLE BL AT SCHUMANN RD

C00-1212-11 EV TH 07-25-85

TOTAL 5529 7:15 474 4:45 534  
EAST 2788 7:15 331 3:45 221  
WEST 2741 6:30 176 4:45 334

VALLEY CIRCLE BL AT VALERIE AV

MANUAL COUNT  
WV WE 07-03-85

TOTAL 9124 \* 8:00 294 5:00 470  
NORTH 4638 7:45 376 5:00 364  
SOUTH 4486

VALLEY CIRCLE BL AT VANOWEN ST

MANUAL COUNT  
WV TU 03-12-85

TOTAL 7096 \* 7:30 357 3:00 365  
NORTH 4338 7:15 347 3:00 209  
SOUTH 2758

T-45

L O C A T I O N

VOLUME COUNT SUMMARY

FROM 1/ 1/85 TO 12/31/85

PHYS. DESCR	RG DY	DATE	DIR.	VOLUME	AM PEAK	PM PEAK
VALLEY CIRCLE BL AT VICTORY BL	WV TU	01-15-85	TOTAL	11500	7:30	4:30
			NORTH	6964	7:30	4:15
			SOUTH	4536	7:15	4:45
VALLEY CIRCLE BL AT WOOLSEY CANYON RD-PVT-	WV TH	06-13-85	TOTAL	7476	*	MANUAL COUNT
			NORTH	3771	7:00	5:00
			SOUTH	3705	7:15	5:00
VALLEY MEADOW RD AT SEPULVEDA BL	WV TU	03-12-85	TOTAL	1263	*	MANUAL COUNT
			EAST	119	8:30	3:00
			WEST	1144	7:15	3:15
VALLEY MEADOW RD AT SEPULVEDA BL	EV MO	04-01-85	TOTAL	1192	8:00	1:15
			EAST	137	8:00	5:15
			WEST	1055	8:00	1:15
VALLEY VISTA BL AT FULTON AV	EV TH	07-25-85	TOTAL	2711	8:15	5:30
			EAST	1498	8:15	5:45
			WEST	1213	10:00	5:30
VALLEY VISTA BL AT GLORIA AV-JOG NR DENSMORE AV-	WV WE	06-12-85	TOTAL	3336	*	MANUAL COUNT
			EAST	1395	7:45	4:15
			WEST	1941	8:15	4:45
VALLEY VISTA BL AT KESTER AV	EV FR	07-19-85	TOTAL	3755	8:15	5:15
			EAST	1907	8:30	4:45
			WEST	1848	8:15	5:15
VALLEY VISTA BL AT SHERMAN OAKS AV	WV TH	12-05-85	TOTAL	4438	*	MANUAL COUNT
			EAST	4375	8:00	4:45
			WEST	63	9:00	3:15
VALLEY VISTA BL AT WOODCLIFF RD	EV FR	08-16-85	TOTAL	10048	*	MANUAL COUNT
			EAST	4371	7:30	5:00
			WEST	5677	7:30	4:45
VALLEY VISTA BL-JOG NR GRNLEAF AT BEVERLY GLEN BL	EV TH	07-18-85	TOTAL	9851	8:00	4:45
			EAST	7787	7:00	4:45
			WEST	2064	8:00	11:30
VALMONT ST AT VALAHO DR	EV TH	03-07-85	TOTAL	836	*	MANUAL COUNT
			EAST	376	7:00	4:45
			WEST	460	9:00	4:30
VANALDEN AV AT DEVONSHIRE ST	WV WE	08-21-85	TOTAL	1312	7:15	5:00
			NORTH	563	11:15	4:45
			SOUTH	749	7:15	5:15
VANALDEN AV N/O DEVONSHIRE ST	WV WE	08-21-85	TOTAL	1507	7:15	5:15
			NORTH	758	11:15	5:15
			SOUTH	749	7:15	5:15



T-45

L O C A T I O N

FROM 1/ 1/85 TO 12/31/85

VOLUME COUNT SUMMARY

PHYS. DESCR RG DY DATE DIR. VOLUME AM PEAK PM PEAK

VANALDEN AV  
AT GREENBRIAR DR

B00-1820-11 WV MO 03-25-85

TOTAL 2115 204 5:30 231  
NORTH 727 125 5:00 60  
SOUTH 1388 79 5:30 180

VANALDEN AV  
AT LA BARCA DR

C00-1818-11 WV FR 03-22-85

TOTAL 7461 547 6:00 628  
NORTH 3539 404 3:15 244  
SOUTH 3922 187 6:00 436

VANALDEN AV  
AT NORDHOFF ST

A00-1818-11 WV TH 01-24-85

TOTAL 2262 260 11:45 244  
NORTH 1139 177 11:45 177  
SOUTH 1123 168 5:30 79

VANALDEN AV  
AT PARTHENIA ST

B00-1818-11 WV WE 01-23-85

TOTAL 3133 312 3:00 291  
NORTH 1876 247 3:00 174  
SOUTH 1257 136 3:00 117

VANALDEN AV  
AT ROSCOE BL

B00-1818-11 WV WE 01-23-85

TOTAL 5032 729 2:30 541  
NORTH 2649 421 2:30 377  
SOUTH 2383 323 4:15 194

VANALDEN AV  
AT ROSITA ST-JOG NR LA BARCA DR

B00-1818-11 WV FR 03-22-85

TOTAL 8024 692 6:00 644  
NORTH 4108 494 2:30 283  
SOUTH 3916 223 6:00 381

VANALDEN AV  
AT ROSITA ST-JOG NR CHARLES ST

WV TU 03-05-85

TOTAL 8605 \* 247  
NORTH 4735 570 4:00 421  
SOUTH 3870 220 5:00

VANALDEN AV  
S/O SHERMAN WY

B00-1818-11 WV TU 11-26-85

TOTAL 2406 189 4:30 277  
NORTH 1210 97 4:45 121  
SOUTH 1196 93 4:30 167

VANALDEN AV  
AT VALERIO ST

WV WE 03-06-85

TOTAL 1594 \* 73  
NORTH 791 71 3:00 84  
SOUTH 803 26 3:00

VANALDEN AV  
AT WELLS DR

B00-1515-11 WV MO 10-28-85

TOTAL 7636 762 3:30 562  
NORTH 4689 598 2:00 315  
SOUTH 2947 177 4:15 263

VAN NESS AV  
AT FLORENCE AV

B00-1818-11 SR FR 11-15-85

TOTAL 15184 1117 5:00 1237  
NORTH 8213 729 5:00 651  
SOUTH 6971 400 6:00 606

VAN NESS AV  
N/O FLORENCE AV

B00-1818-11 SR FR 11-15-85

TOTAL 14324 930 5:30 1167  
NORTH 7353 550 2:45 629  
SOUTH 6971 400 6:00 606

VAN NESS AV  
AT GAGE AV

B00-1818-11 SR TU 11-12-85

TOTAL 12942 1031 4:45 1142  
NORTH 5976 569 3:45 484  
SOUTH 6966 462 5:15 681

L O C A T I O N

VOLUME COUNT SUMMARY

FROM 1/ 1/85 TO 12/31/85

PHYS. DESCR RG DY DATE DIR. VOLUME AM PEAK PM PEAK

VAN NESS AV N/O SLAUSON AV	C00-2838-23	SR TU	04-16-85	TOTAL 14277 NORTH 7145 SOUTH 7132	7:30 1025 7:15 598 7:30 435	4:45 1257 4:45 582 4:15 683
VAN NESS AV AT SLAUSON AV	C00-2440-23	SR TH	11-14-85	TOTAL 14849 NORTH 7337 SOUTH 7512	7:30 1010 7:15 602 7:45 442	5:00 1337 4:45 572 5:00 766
VAN NESS AV AT 1ST ST	B00-2018-11	HW WE	01-30-85	TOTAL 5319 NORTH 2116 SOUTH 3203	7:45 512 7:45 148 7:30 366	5:00 603 5:15 283 5:00 321
VAN NESS AV AT 70TH ST	SR MO	07-08-85	*	TOTAL 10390 NORTH 5336 SOUTH 5054	MANUAL COUNT 7:30 409 7:30 268	4:30 485 5:00 534
VAN NESS AV AT 70TH ST	B00-1818-11	SR TU	07-16-85	TOTAL 9908 NORTH 5852 SOUTH 4056	7:30 590 7:30 408 11:15 241	3:45 787 4:30 482 2:30 463
VAN NUYS BL N/O ARLETA AV	C00-3040-23	EV TU	02-05-85	TOTAL 25418 NORTH 13131 SOUTH 12287	6:45 1728 6:45 1017 7:15 857	3:45 2219 4:30 1182 3:30 1058
VAN NUYS BL AT ARLETA AV	C00-4040-33	EV FR	08-23-85	TOTAL 27294 EAST 13928 WEST 13366	11:15 1579 11:15 773 11:15 806	4:15 2220 4:45 1174 4:15 1086
VAN NUYS BL AT BURBANK BL	G14-5048-44	EV TU	02-12-85	TOTAL 38616 NORTH 19607 SOUTH 19009	11:15 2775 11:15 1361 11:15 1414	4:30 2991 4:45 1524 4:30 1470
VAN NUYS BL AT LANARK ST -VALLEY-	C00-4040-44	EV TH	08-15-85	TOTAL 38229 NORTH 19724 SOUTH 18505	11:15 2568 11:15 1383 11:15 1185	4:15 2963 4:30 1769 12:30 1355
VAN NUYS BL AT LANARK ST -VALLEY-	EV WE	09-11-85	*	TOTAL 34861 NORTH 18339 SOUTH 16522	MANUAL COUNT 7:45 898 7:30 1435	4:30 1962 3:30 1299
VAN NUYS BL W/O LAUREL CANYON BL	C00-4030-32	EV TU	12-10-85	TOTAL 24828 EAST 12277 WEST 12551	11:15 1540 11:15 773 11:15 767	4:00 2168 3:30 1129 4:00 1102
VAN NUYS BL AT OSBORNE ST	EV MO	02-11-85	*	TOTAL 23741 NORTH 11012 SOUTH 12729	MANUAL COUNT 9:00 491 7:30 961	4:30 1273 3:45 1045
VAN NUYS BL AT OSBORNE ST	D10-3240-24	EV WE	04-24-85	TOTAL 25138 NORTH 11980 SOUTH 13158	10:45 1466 11:15 692 5:45 1089	3:00 1915 5:00 1108 1:45 980



T-45

L O C A T I O N

VOLUME COUNT SUMMARY FROM 1/ 1/85 TO 12/31/85

VAN NUYS BL  
AT PARTHENIA ST -JOG NR RAYEN ST

VAN NUYS BL  
AT PARTHENIA ST -JOG NR RAYEN ST

VAN NUYS BL  
AT RAYEN ST

VAN NUYS BL  
AT ROSCOE BL

VAN NUYS BL  
AT SHERMAN WY

VAN NUYS BL  
S/O SHERMAN WY

VAN NUYS BL  
AT VALERIO ST

VANOWEN ST  
AT CANOGA AV

VANOWEN ST  
AT CANOGA AV

VANOWEN ST  
AT CLYBOURN AV-JOG NR CL E/O CLYB

VANOWEN ST  
AT DE CELIS PL

VANOWEN ST  
AT DE SOTO AV

VANOWEN ST  
AT DE SOTO AV

PM PEAK

AM PEAK

DIR. VOLUME

DATE

RG DY

PHYS. DESCR

EV TU

FROM

MANUAL COUNT

\*

TOTAL 22421

04-02-85

EV TU

G15-3535-43

VAN NUYS BL

452

9:00

NORTH 10295

04-05-85

EV FR

G04-4040-44

VAN NUYS BL

1052

7:30

SOUTH 12126

10-21-85

EV MO

C00-5454-55

VAN NUYS BL

2494

11:15

TOTAL 35024

01-07-85

EV MO

C00-5235-53

VAN NUYS BL

1261

11:15

NORTH 19443

12-05-85

EV TH

C00-4242-44

VAN NUYS BL

1233

11:15

SOUTH 15581

10-22-85

EV TU

C00-3238-33

VANOWEN ST

2308

6:30

TOTAL 31362

09-30-85

WV MO

B10-3040-23

VANOWEN ST

477

7:15

NORTH 18844

07-24-85

WV WE

C00-3440-33

VANOWEN ST

1110

7:30

SOUTH 12518

10-02-85

WV WE

C00-3440-33

VANOWEN ST

2251

7:15

TOTAL 33628

11-05-85

WV TU

C00-3440-33

VANOWEN ST

1327

7:30

NORTH 19225

11-05-85

WV TU

C00-3440-33

VANOWEN ST

1243

7:30

SOUTH 14403

11-05-85

WV TU

C00-3440-33

VANOWEN ST

2308

6:30

TOTAL 31362

09-30-85

WV MO

B10-3040-23

VANOWEN ST

1387

7:30

NORTH 18844

11-05-85

WV TU

C00-3440-33

VANOWEN ST

1006

6:00

SOUTH 12518

11-05-85

WV TU

C00-3440-33

VANOWEN ST

2473

6:30

TOTAL 34377

09-30-85

WV MO

B10-3040-23

VANOWEN ST

1291

7:30

NORTH 17556

12-05-85

EV TH

C00-4242-44

VAN NUYS BL

1252

7:30

SOUTH 16821

10-22-85

EV TU

C00-4242-44

VAN NUYS BL

2624

6:30

TOTAL 37302

09-30-85

WV MO

B10-3040-23

VAN NUYS BL

1347

7:45

NORTH 18925

11-05-85

WV MO

B10-3040-23

VAN NUYS BL

1372

6:00

SOUTH 18377

11-05-85

WV MO

B10-3040-23

VAN NUYS BL

1921

6:30

TOTAL 26392

09-30-85

WV MO

B10-3040-23

VAN NUYS BL

1169

7:30

EAST 13227

11-05-85

WV MO

B10-3040-23

VAN NUYS BL

1152

6:00

WEST 13165

11-05-85

WV MO

B10-3040-23

VAN NUYS BL

1234

7:15

EAST 15023

11-05-85

WV TU

B10-3040-23

VAN NUYS BL

1198

7:30

WEST 15145

11-05-85

WV TU

B10-3040-23

VAN NUYS BL

1811

7:00

TOTAL 22236

02-11-85

EV MO

B10-3040-23

VAN NUYS BL

1195

6:30

EAST 10039

02-11-85

EV MO

B10-3040-23

VAN NUYS BL

858

11:15

WEST 12197

02-11-85

EV MO

B10-3040-23

VAN NUYS BL

905

7:30

WEST 14612

07-24-85

WV WE

B10-3040-23

VAN NUYS BL

2353

7:15

TOTAL 28907

10-02-85

WV WE

B10-3040-33

VAN NUYS BL

1046

7:15

EAST 14199

10-02-85

WV WE

B10-3040-33

VAN NUYS BL

1307

7:15

WEST 14708

10-02-85

WV WE

B10-3040-33

VAN NUYS BL

1151

7:30

TOTAL 30122

11-05-85

WV TU

B10-3040-33

VAN NUYS BL

1489

7:30

EAST 15510

11-05-85

WV TU

B10-3040-33

VAN NUYS BL

905

7:30

WEST 14612

11-05-85

WV TU

B10-3040-33

VAN NUYS BL

2702

7:15

TOTAL 29677

11-05-85

WV TU

B10-3040-33

VAN NUYS BL

1671

7:30

EAST 14210

11-05-85

WV TU

B10-3040-33

VAN NUYS BL

1355

7:30

WEST 15467

11-05-85

WV TU

B10-3040-33

VAN NUYS BL

1317

7:30

WEST 1352

11-05-85

WV TU

B10-3040-33

VAN NUYS BL



T-45

L O C A T I O N

VOLUME COUNT SUMMARY

FROM 1/ 1/85 TO 12/31/85

PHYS. DESCR	RG	DY	DATE	DIR.	VOLUME	AM PEAK	PM PEAK
VANOWEN ST AT ETHEL AV	EV	WE	06-19-85	TOTAL	30591 *		
				EAST	15488	7:15	4:45
				WEST	15103	7:30	4:15
VANOWEN ST AT FARRALONE AV				TOTAL	17100 *		
				EAST	8845	7:15	5:00
				WEST	8255	8:00	4:45
VANOWEN ST E/O FIRMAMENT AV				TOTAL	30880	7:45	3:45
				EAST	14806	7:45	3:30
				WEST	16074	7:30	4:45
VANOWEN ST E/O FIRMAMENT AV				TOTAL	32899	7:30	4:45
				EAST	16038	7:30	4:45
				WEST	16861	7:15	4:45
VANOWEN ST AT FORBES AV				TOTAL	27755	7:15	4:30
				EAST	13715	7:30	4:45
				WEST	14040	6:45	4:30
VANOWEN ST AT FORBES AV				TOTAL	29623 *		
				EAST	15620	7:30	4:45
				WEST	14003	7:30	5:00
VANOWEN ST AT HINDS AV				TOTAL	22989 *		
				EAST	10972	7:15	4:30
				WEST	12017	7:30	4:30
VANOWEN ST W/O LAUREL CANYON BL				TOTAL	25371	7:15	4:30
				EAST	13429	7:15	4:30
				WEST	11942	11:15	4:30
VANOWEN ST AT LENA AV				TOTAL	16124	7:30	5:00
				EAST	9176	7:30	3:00
				WEST	6948	11:15	4:45
VANOWEN ST AT LENA AV				TOTAL	13867	7:45	5:15
				EAST	7940	7:45	3:15
				WEST	5927	8:00	5:15
VANOWEN ST AT MASON AV				TOTAL	27029 *		
				EAST	14276	7:30	4:30
				WEST	12753	7:30	5:00
VANOWEN ST AT ORION AV				TOTAL	31517 *		
				EAST	18106	8:00	4:30
				WEST	13411	7:30	5:00
VANOWEN ST AT OWENSMOUTH AV				TOTAL	22866	7:15	4:30
				EAST	11444	7:15	4:30
				WEST	11422	7:30	4:45

T-45

L O C A T I O N

VOLUME COUNT SUMMARY FROM 1/ 1/85 TO 12/31/85

PHYS. DESCR RG DY DATE DIR. VOLUME AM PEAK PM PEAK

VANOWEN ST  
AT OWENSMOUTH AV

WV TH 10-31-85

TOTAL 28253 \*  
EAST 13564  
WEST 14689  
MANUAL COUNT  
7:15 1261 5:00  
7:15 891 4:45

VANOWEN ST  
E/O RESEDA BL

WV MO 09-23-85

TOTAL 31050  
EAST 15776  
WEST 15274  
MANUAL COUNT  
7:15 2587 5:00  
7:15 1527 4:30  
7:30 1079 5:00

VANOWEN ST  
AT RESEDA BL

WV MO 09-23-85

TOTAL 30536  
NORTH 15262  
SOUTH 15274  
MANUAL COUNT  
7:30 2609 5:00  
7:30 1530 4:45  
7:30 1079 5:00

VANOWEN ST  
AT SYLMAR AV

EV TH 01-17-85

TOTAL 28553 \*  
EAST 13434  
WEST 15119  
MANUAL COUNT  
7:45 1037 5:00  
7:30 1066 4:30

VANOWEN ST  
AT TOPANGA CANYON BL

WV TH 06-06-85

TOTAL 21453  
EAST 10434  
WEST 11019  
MANUAL COUNT  
7:30 1631 4:45  
7:15 1008 4:30  
11:15 739 4:45

VANOWEN ST  
E/O TOPANGA CANYON BL

WV FR 06-07-85

TOTAL 22793  
EAST 11774  
WEST 11019  
MANUAL COUNT  
7:15 1836 4:45  
7:15 1219 5:00  
11:15 739 4:45

VANOWEN ST  
AT TOPANGA CANYON BL

WV WE 10-16-85

TOTAL 22635  
EAST 10436  
WEST 12199  
MANUAL COUNT  
7:15 1907 5:00  
7:15 1196 5:00  
11:15 814 5:00

VANOWEN ST  
AT VALLEY CIRCLE BL

WV TU 03-12-85

TOTAL 3037 \*  
EAST 702  
WEST 2335  
MANUAL COUNT  
7:15 79 3:30  
8:30 133 5:00

VANOWEN ST  
AT ZELZAH AV

WV TU 09-10-85

TOTAL 32584 \*  
EAST 16861  
WEST 15723  
MANUAL COUNT  
7:30 1492 3:45  
7:30 1111 5:00

VARIEL AV  
N/O CALIFA ST

WV FR 10-04-85

TOTAL 1549  
NORTH 959  
SOUTH 590  
MANUAL COUNT  
11:15 146 4:15  
11:15 87 4:30  
11:15 59 4:00

VARIEL AV  
AT CHATSWORTH ST

WV WE 04-17-85

TOTAL 2338  
NORTH 1250  
SOUTH 1088  
MANUAL COUNT  
7:45 218 3:45  
7:45 74 3:45  
8:00 148 2:30

VARIEL AV  
AT DEVONSHIRE ST

WV FR 08-09-85

TOTAL 4299  
NORTH 2289  
SOUTH 2010  
MANUAL COUNT  
11:15 318 4:45  
11:15 180 4:45  
8:00 229 4:45

VARIEL AV  
N/O DEVONSHIRE ST

WV FR 08-09-85

TOTAL 4177  
NORTH 2167  
SOUTH 2010  
MANUAL COUNT  
11:15 312 4:45  
11:15 174 4:45  
8:00 229 4:45



L O C A T I O N

VOLUME COUNT SUMMARY

FROM 1/ 1/85 TO 12/31/85

LOC AT I O N	PHYS. DESCR	RG DY	DATE	DIR.	VOLUME	AM PEAK	PM PEAK
VARIEL AV AT ERWIN ST	F04-2828-22	WV TH	10-03-85	TOTAL	4186	11:15	4:45
				NORTH	1544	11:15	4:30
				SOUTH	2642	11:15	4:45
VARIEL AV AT KITTRIDGE ST		WV WE	05-08-85	TOTAL	1844	*	MANUAL COUNT
				NORTH	1144	8:15	4:30
				SOUTH	700	7:00	3:00
VARIEL AV AT LEMARSH ST		WV MO	02-25-85	TOTAL	5155	*	MANUAL COUNT
				NORTH	2636	7:15	4:30
				SOUTH	2519	7:00	3:00
VARIEL AV AT LEMARSH ST	A00-2020-11	WV MO	03-04-85	TOTAL	4253	7:15	4:15
				NORTH	2223	7:00	4:15
				SOUTH	2030	7:15	12:15
VARIEL AV AT OXNARD ST	D05-3030-22	WV FR	01-11-85	TOTAL	3102	11:15	4:30
				NORTH	1280	11:15	4:30
				SOUTH	1822	11:15	4:30
VARIEL AV S/O VICTORY BL	C00-3030-12	WV TH	10-03-85	TOTAL	6124	11:15	4:45
				NORTH	3409	11:15	4:30
				SOUTH	2715	7:30	12:15
VARIEL AV AT VICTORY BL		WV TH	11-14-85	TOTAL	3999	*	MANUAL COUNT
				NORTH	3393	8:15	4:30
				SOUTH	606	8:30	4:15
VARIEL AV AT VINTAGE ST		WV MO	02-25-85	TOTAL	5413	*	MANUAL COUNT
				NORTH	2892	7:15	4:30
				SOUTH	2521	7:15	3:00
VARIEL AV AT VINTAGE ST	A00-2018-11	WV WE	03-06-85	TOTAL	4118	7:15	4:45
				NORTH	2299	7:00	4:45
				SOUTH	1819	7:15	2:30
VENICE BL AT ARLINGTON AV	C00-4025-32	HW TH	05-30-85	TOTAL	21996	7:15	5:00
				EAST	12002	7:30	4:00
				WEST	9994	7:15	5:00
VENICE BL W/O BURCHARD AV	C03-4540-43	HW MO	05-13-85	TOTAL	32390	7:45	5:00
				EAST	12057	8:15	4:00
				WEST	20333	7:15	5:00
VENICE BL AT CADILLAC AV		HW TH	01-17-85	TOTAL	34333	*	MANUAL COUNT
				NORTH	16356	8:15	5:00
				SOUTH	17977	7:30	4:00
VENICE BL AT CENTINELA AV	G07-5656-55	WR MO	07-29-85	TOTAL	41270	7:45	12:30
				EAST	20036	7:45	5:00
				WEST	21234	11:15	1:00



T-45

L O C A T I O N

VOLUME COUNT SUMMARY FROM 1/ 1/85 TO 12/31/85

PHYS. DESCR RG DY DATE DIR. VOLUME AM PEAK PM PEAK

VENICE BL  
AT CENTINELA AV

WR MO 12-16-85  
TOTAL 43121 \*  
EAST 22355  
WEST 20766

MANUAL COUNT  
7:45 2150 5:00 1600  
7:30 1664 4:45 2047

VENICE BL  
AT GRAND VIEW AV

WR MO 07-29-85  
TOTAL 39720  
EAST 20476  
WEST 19244

MANUAL COUNT  
8:15 2832 4:45 3255  
8:15 1766 4:45 1566  
10:15 1259 6:00 1705

VENICE BL  
AT HUGHES AV

WR TU 07-30-85  
TOTAL 44237  
EAST 23876  
WEST 20361

MANUAL COUNT  
7:45 3583 5:15 3852  
7:45 2175 4:45 1975  
7:45 1408 5:15 1941

VENICE BL  
AT INGLEWOOD BL

WR WE 07-24-85  
TOTAL 40614  
EAST 21455  
WEST 19159

MANUAL COUNT  
7:45 2789 5:30 3324  
8:00 1767 5:00 1608  
11:15 1098 5:30 1740

VENICE BL  
AT LA BREA AV

HW TU 04-09-85  
TOTAL 22996  
EAST 12553  
WEST 10443

MANUAL COUNT  
7:30 2239 5:00 2472  
7:45 1277 5:00 1262  
7:30 1003 5:00 1210

VENICE BL  
E/O LA CIENEGA BL

HW TH 04-11-85  
TOTAL 36212  
EAST 19055  
WEST 17157

MANUAL COUNT  
7:30 3279 4:45 3242  
8:00 1880 3:15 1664  
7:30 1461 5:00 1727

VENICE BL  
AT LINCOLN BL

SR TU 02-05-85  
TOTAL 26526  
EAST 10252  
WEST 16274

MANUAL COUNT  
7:45 2193 5:15 2117  
7:45 1044 3:45 749  
7:45 1149 5:15 1390

VENICE BL  
AT LINCOLN BL

WR WE 05-08-85  
TOTAL 24397 \*  
EAST 11139  
WEST 13258

MANUAL COUNT  
7:45 1106 3:45 754  
7:45 916 5:00 1368

VENICE BL  
AT LINCOLN BL

WR TH 08-22-85  
TOTAL 29760  
EAST 13263  
WEST 16497

MANUAL COUNT  
8:00 1933 5:15 2356  
8:00 1066 5:00 948  
11:15 1035 5:45 1436

VENICE BL  
AT MAIN ST -CENTRAL-

CR FR 01-25-85  
TOTAL 11464 \*  
EAST 5228  
WEST 6236

MANUAL COUNT  
8:00 267 3:15 554  
7:30 343 4:00 525

VENICE BL  
AT PACIFIC AV -VENICE-

WR WE 01-23-85  
TOTAL 5148  
EAST 2264  
WEST 2884

MANUAL COUNT  
11:15 353 2:15 440  
11:15 132 2:30 233  
11:15 221 11:45 228

VENICE BL  
AT ROBERTSON BL

WR MO 12-16-85  
TOTAL 49875 \*  
EAST 31057  
WEST 18818

MANUAL COUNT  
7:45 2493 3:45 2590  
7:30 1484 4:45 1894

VENICE BL  
E/O SAWTELLE BL

WR FR 09-20-85  
TOTAL 5050

MANUAL COUNT  
7:30 354 6:15 338

T-45

L O C A T I O N

VOLUME COUNT SUMMARY FROM 1/ 1/85 TO 12/31/85

PHYS. DESCR	RG DY	DATE	DIR.	VOLUME	AM PEAK	PM PEAK
VENICE BL AT SAWTELLE BL	WR FR	09-20-85	TOTAL	42090	7:45	5:00
			EAST	21634	7:45	4:30
			WEST	20456	7:30	5:00
VENICE BL W/O SAWTELLE BL	WR FR	09-20-85	TOTAL	1629	7:45	4:30
VENICE BL AT SAWTELLE BL	WR FR	09-20-85	TOTAL	46619 *		
			EAST	25723	8:15	5:00
			WEST	20896	7:30	5:00
VENICE BL AT SAWTELLE BL	WR SA	09-21-85	TOTAL	39439	11:15	4:00
			EAST	20480	11:15	4:00
			WEST	18959	11:15	1:15
VENICE BL W/O SAWTELLE BL	WR SA	09-21-85	TOTAL	1407	11:15	12:00
VENICE BL E/O SAWTELLE BL	WR SA	09-21-85	TOTAL	4452	11:00	3:45
VENICE BL E/O SAWTELLE BL	WR SU	09-22-85	TOTAL	3613	11:15	261
VENICE BL W/O SAWTELLE BL	WR SU	09-22-85	TOTAL	1059	11:15	100
VENICE BL AT SAWTELLE BL	WR SU	09-22-85	TOTAL	32065	11:15	2439
			EAST	16744	11:15	1382
			WEST	15321	11:15	1157
VENICE BL E/O SEPULVEDA BL	WR MO	03-25-85	TOTAL	37104	7:30	3182
			EAST	16945	7:45	1398
			WEST	20159	7:30	1960
VENICE BL AT SEPULVEDA BL	WR TU	03-26-85	TOTAL	43142	7:45	3408
			EAST	21573	8:15	1678
			WEST	21569	7:45	1814
VENICE BL AT SEPULVEDA BL	WR TH	09-19-85	TOTAL	45101	7:45	3662
			EAST	23943	7:45	1803
			WEST	21158	7:00	1859
VENICE BL AT SEPULVEDA BL	WR TH	10-03-85	TOTAL	49532 *		
			EAST	27896	8:00	1951
			WEST	21636	7:30	2033

T-45

L O C A T I O N

VOLUME COUNT SUMMARY

FROM 1/ 1/85 TO 12/31/85

PHYS. DESCR RG DY DATE DIR. VOLUME AM PEAK PM PEAK

VENICE BL  
AT WALGROVE AV

WR MO 01-06-85

TOTAL 29377 \*  
EAST 15672 8:00  
WEST 13705 7:30

MANUAL COUNT  
1476 5:00  
1030 4:45  
1111  
1233

VENICE BL  
AT WESTERN AV

HW TH 05-30-85

TOTAL 19211  
EAST 10327 7:30  
WEST 8884 7:30

MANUAL COUNT  
1815 4:45  
1083 4:00  
732 5:00  
2076  
961  
1162

VENICE BL  
E/O WESTERN AV

HW TH 06-13-85

TOTAL 18690  
EAST 9725 7:45  
WEST 8965 7:15

MANUAL COUNT  
1765 4:45  
1098 4:00  
703 5:00  
1979  
927  
1134

VENICE BL  
AT WESTERN AV

HW TH 06-13-85

TOTAL 20069  
EAST 11104 7:45  
WEST 8965 7:15

MANUAL COUNT  
1867 4:45  
1191 4:00  
703 5:00  
2059  
1000  
1134

VENTURA BL  
AT ALONZO AV

WV FR 03-29-85

TOTAL 44787  
EAST 20637 7:30  
WEST 24150 11:15

MANUAL COUNT  
2796 4:30  
1712 3:15  
1578 5:15  
3442  
1464  
2080

VENTURA BL  
AT ARCH DR -NR VINELAND AV-

EV WE 11-20-85

TOTAL 26354 \*  
EAST 14170 7:45  
WEST 12184 7:30

MANUAL COUNT  
1475 3:30  
620 5:00  
995  
1286

VENTURA BL  
AT CANOGA AV

WV TH 02-07-85

TOTAL 27790 \*  
EAST 13921 7:00  
WEST 13869 7:45

MANUAL COUNT  
1353 3:45  
679 3:15  
968  
1483

VENTURA BL  
AT CANOGA AV

WV FR 03-29-85

TOTAL 32555  
EAST 14102 7:15  
WEST 18453 11:15

MANUAL COUNT  
2266 4:45  
1185 12:15  
1273 4:45  
2758  
1133  
1806

VENTURA BL  
AT COLDWATER CANYON AV

EV TU 01-08-85

TOTAL 34515  
EAST 17600 7:30  
WEST 16915 11:15

MANUAL COUNT  
2414 5:00  
1681 2:00  
972 5:30  
2589  
1175  
1484

VENTURA BL  
AT COLFAX AV

EV WE 11-27-85

TOTAL 30145 \*  
EAST 15058 7:45  
WEST 15087 9:00

MANUAL COUNT  
1119 4:45  
718 5:00  
1196  
1587

VENTURA BL  
AT DE SOTO AV

WV MO 10-07-85

TOTAL 30877  
EAST 14263 7:30  
WEST 16614 11:15

MANUAL COUNT  
2011 4:45  
1247 4:45  
1135 5:00  
2627  
1059  
1618

VENTURA BL  
AT DE SOTO AV

WV MO 10-07-85

TOTAL 30241 \*  
EAST 14621 7:15  
WEST 15620 7:30

MANUAL COUNT  
1362 4:45  
925 5:00  
1114  
1601

VENTURA BL  
AT FULTON AV

EV WE 12-18-85

TOTAL 30368 \*  
EAST 16466 7:45  
WEST 13902 8:15

MANUAL COUNT  
1200 5:00  
732 4:45  
1375  
1452



T-45

L O C A T I O N

VOLUME COUNT SUMMARY

FROM 1/ 1/85 TO 12/31/85

PHYS. DESCR	RG DY	DATE	DIR.	VOLUME	AM PEAK	PM PEAK
VENTURA BL AT GOODLAND AV	EV FR	09-27-85	TOTAL	38505	11:15	5:15
			EAST	18815	11:15	4:30
			WEST	19690	11:15	5:30
VENTURA BL AT LANKERSHIM BL	EV FR	11-22-85	TOTAL	24812	*	MANUAL COUNT
			EAST	11627	8:00	3:45
			WEST	13185	9:00	5:00
VENTURA BL AT LAUREL CANYON BL	EV WE	02-20-85	TOTAL	28141	11:15	2:15
			EAST	14498	8:30	2:15
			WEST	13643	11:15	5:30
VENTURA BL W/O LAUREL CANYON BL	EV FR	12-06-85	TOTAL	31122	11:15	3:45
			EAST	12034	7:30	5:30
			WEST	19088	11:15	3:45
VENTURA BL AT LIBBIT AV	WV WE	03-06-85	TOTAL	43446	*	MANUAL COUNT
			EAST	23744	7:45	4:00
			WEST	19702	9:00	5:00
VENTURA BL AT LOUISE AV -VALLEY-	WV TH	01-10-85	TOTAL	41870	11:15	4:30
			EAST	21675	7:30	4:30
			WEST	20195	11:15	4:30
VENTURA BL AT PARALTA AV	WV TU	04-30-85	TOTAL	31471	11:15	4:45
			EAST	14538	7:45	2:00
			WEST	16933	11:15	4:45
VENTURA BL AT PETIT AV	WV TH	02-21-85	TOTAL	44696	*	MANUAL COUNT
			EAST	26355	8:00	3:15
			WEST	18341	9:00	5:00
VENTURA BL AT RESEDA BL	WV WE	09-25-85	TOTAL	32680	7:00	5:00
			EAST	15980	7:00	1:00
			WEST	16700	11:15	5:00
VENTURA BL E/O RESEDA BL	WV WE	09-25-85	TOTAL	34808	7:30	5:00
			EAST	18108	7:45	12:45
			WEST	16700	11:15	5:00
VENTURA BL AT SEPULVEDA BL	EV TH	06-20-85	TOTAL	38900	10:45	5:15
			EAST	14558	10:15	4:30
			WEST	24342	8:00	5:00
VENTURA BL AT SEPULVEDA BL	EV TU	07-16-85	TOTAL	36466	*	MANUAL COUNT
			EAST	20954	8:00	4:30
			WEST	15512	7:45	5:00
VENTURA BL AT SEPULVEDA BL	EV FR	09-27-85	TOTAL	43397	8:00	5:00
			EAST	21775	7:45	5:00
			WEST	21622	8:00	4:45

T-45

L O C A T I O N

FROM 1/ 1/85 TO 12/31/85

VOLUME COUNT SUMMARY

PHYS. DESCR RG DY DATE DIR. VOLUME AM PEAK PM PEAK

VENTURA BL  
E/O SEPULVEDA BL

TOTAL 43464 8:00 2758 5:00 3386  
EAST 21845 11:15 1277 5:15 1737  
WEST 21619 8:00 1449 4:45 1715

VENTURA BL  
W/O SEPULVEDA BL

TOTAL 42700 7:45 3343 5:00 3569  
EAST 18903 7:45 1477 5:00 1585  
WEST 23797 7:45 1866 5:00 1984

VENTURA BL  
AT SHERMAN OAKS AV

C00-4545-44 EV TU 04-16-85

TOTAL 54089 7:45 3696 4:45 4417  
EAST 29370 7:30 2075 4:45 2437  
WEST 24719 7:45 1723 5:15 2057

VENTURA BL  
AT SHERMAN OAKS AV

WV TU 04-30-85

TOTAL 49619 \* MANUAL COUNT  
EAST 28145 7:30 2188 5:00 2440  
WEST 21474 8:00 1777 5:00 2045

VENTURA BL  
E/O TOPANGA CANYON BL

WV MO 06-03-85

TOTAL 27649 11:15 1900 5:00 2270  
EAST 13772 7:45 1128 12:00 978  
WEST 13877 11:15 1007 5:00 1337

VENTURA BL  
AT TOPANGA CANYON BL

WV MO 06-03-85

TOTAL 30452 11:15 2135 5:00 2574  
EAST 16575 7:30 1586 4:45 1243  
WEST 13877 11:15 1007 5:00 1337

VENTURA BL  
AT TOPANGA CANYON BL

WV WE 07-31-85

TOTAL 33963 11:15 2366 5:00 2764  
EAST 19482 7:15 1655 12:30 1450  
WEST 14481 11:15 1014 5:00 1385

VENTURA BL  
AT VINELAND AV

EV WE 12-18-85

TOTAL 25069 \* MANUAL COUNT  
EAST 13446 7:45 1153 4:15 1029  
WEST 11623 9:00 508 4:45 1458

VENTURA FWY -E/B ON-  
E/O CANOGA AV

WV TU 10-01-85

TOTAL 12879 11:15 745 4:30 1508

VENTURA FWY -EBO NR FWY-  
E/O TOPANGA CANYON BL

WV TH 10-17-85

TOTAL 7740 9:30 507 5:30 594

VENTURA FWY -EBO NR FWY-  
W/O TOPANGA CANYON BL

WV TH 10-17-85

TOTAL 6921 7:30 423 5:30 588

VENTURA FWY -EBO NR FWY-  
W/O TOPANGA CANYON BL

WV TH 10-17-85

TOTAL 9336 10:00 657 2:15 612

VENTURA FWY -E/B ON-  
E/O VENTURA BL AT VANALDEN AV

WV TU 10-22-85

TOTAL 11120 5:45 863 5:00 707

T-45

## VOLUME COUNT SUMMARY

FROM 1/ 1/85 TO 12/31/85

## L O C A T I O N

PHYS. DESCR RG DY DATE DIR. VOLUME AM PEAK PM PEAK

VENTURA FWY -W/B ON-  
W/O DE SOTO AV

B00-0030-02 WV TU 10-15-85 TOTAL 6763 11:15 316 2:30 687

VENTURA FWY -E/B OFF-  
E/O DE SOTO AV

B00-3000-20 WV TU 10-15-85 TOTAL 11304 11:15 839 4:15 1108

VENTURA FWY -E/B OFF-  
W/O DE SOTO AV

200-3000-30 WV TU 10-15-85 TOTAL 9771 7:45 1402 4:45 608

VENTURA FWY -E/B OFF-  
W/O VENTURA BL

B00-2200-10 WV TU 10-22-85 TOTAL 10164 7:15 1461 3:15 739

VENTURA FWY -W/B OFF-  
E/O CANOGA AV

A00-0030-03 WV TU 10-01-85 TOTAL 19170 7:15 2664 5:15 1259

VENTURA FWY -W/B OFF-  
E/O DE SOTO AV

200-0040-03 WV TU 10-15-85 TOTAL 18515 7:45 1780 2:00 1244

VENTURA FWY -W/B OFF-  
E/O LANKERSHIM BL

B00-0012-01 EV TU 03-26-85 TOTAL 2675 11:15 195 4:15 217

VENTURA FW-WBF NR FWY-  
E/O TOPANGA CANYON BL

B00-0024-02 WV TH 10-17-85 TOTAL 8703 10:45 588 4:45 625

VENTURA FWY W/OFF NR SHOUP AV  
E/O VENTURA BL

B00-0022-02 WV MO 10-21-85 TOTAL 10986 7:30 659 5:00 953

VERBENA DR  
N/O CHEREMOYA AV

100-2400-20 HW WE 05-08-85 TOTAL 236 8:45 23 6:45 27

VERDUGO RD  
AT CYPRESS AVCR MO 10-28-85 TOTAL 12242 \* MANUAL COUNT  
EAST 7841 7:15 1158 4:30  
WEST 4401 7:30 293 5:00VERDUGO RD  
AT AVENUE 33CR MO 10-28-85 TOTAL 3834 \* MANUAL COUNT  
NORTH 1358 7:30 131 3:45  
SOUTH 2476 7:30 238 3:15VERDUGO RD  
AT AVENUE 34CR MO 10-28-85 TOTAL 5143 \* MANUAL COUNT  
NORTH 2453 7:30 240 3:45  
SOUTH 2690 7:00 218 5:00



T-45

L O C A T I O N

VERDUGO RD JOG AT AVE 40  
AT EAGLE ROCK BL

VERMONT AV  
N/O ABERDEEN AV-JOG NR VMT CYN-

VERMONT AV  
AT AMBROSE AV

VERMONT AV  
AT AMBROSE AV

VERMONT AV  
AT AMBROSE AV

VERMONT AV  
AT BEVERLY BL

VERMONT AV  
S/O BEVERLY BL

VERMONT AV  
AT BURNS AV

VERMONT AV  
AT CROMWELL AV

VERMONT AV  
AT FINLEY AV

VERMONT AV  
AT GREENWOOD PL

VERMONT AV  
AT LEXINGTON AV

VERMONT AV  
AT LOMITA BL

VOLUME COUNT SUMMARY

PHYS. DESCR RG DY DATE DIR. VOLUME AM PEAK PM PEAK

CR TH 01-09-85 9681 \* 7:15 337 5:00  
NORTH 2502 7:15 785 4:00  
SOUTH 7179

HW TH 10-24-85 3975 11:15 222 5:00  
NORTH 1949 11:15 118 12:30  
SOUTH 2026 11:15 104 5:15

HW TU 06-04-85 18418 8:00 1182 5:15  
NORTH 10195 11:15 544 5:00  
SOUTH 8223 8:00 710 5:15

HW FR 06-14-85 14924 \* 7:30 402 5:00  
NORTH 7849 7:45 664 3:15  
SOUTH 7075

HW TH 08-08-85 19515 11:15 996 7:00  
NORTH 10882 11:15 569 7:00  
SOUTH 8633 7:45 590 10:30

HW TH 03-21-85 59759 7:30 3867 5:00  
NORTH 25554 11:15 1364 4:45  
SOUTH 34205 7:30 3090 5:00

HW TH 03-21-85 49191 7:30 3347 4:45  
NORTH 25238 11:15 1346 6:15  
SOUTH 23953 7:45 2060 12:45

HW WE 01-09-85 37874 11:15 2309 4:15  
NORTH 20102 10:15 1324 4:15  
SOUTH 17772 7:30 1139 4:30

HW FR 05-10-85 6811 9:45 295 7:15  
NORTH 3909 9:45 196 7:15  
SOUTH 2902 11:15 105 10:00

HW WE 01-09-85 16141 \* 7:30 346 5:00  
NORTH 7402 8:00 821 3:15  
SOUTH 8739

HW WE 05-08-85 18951 7:45 1231 5:15  
NORTH 10237 11:15 510 7:00  
SOUTH 8714 7:45 756 3:30

HW MO 03-11-85 28700 \* 9:00 942 3:00  
NORTH 13531 7:30 1082 3:00  
SOUTH 15169

SR TH 09-26-85 16557 \* 7:00 832 5:00  
NORTH 7508 7:30 594 4:30  
SOUTH 9049

FROM 1/1/85 TO 12/31/85

T-45

L O C A T I O N

VOLUME COUNT SUMMARY

FROM 1/ 1/85 TO 12/31/85

PHYS. DESCR	RG DY	DATE	DIR.	VOLUME	AM PEAK	PM PEAK
VERMONT AV AT OLYMPIC BL	HW TU	04-16-85	TOTAL	39785	8:00	2894
			NORTH	17468	7:30	1383
			SOUTH	22317	8:00	1543
VERMONT AV AT PICO BL	HW WE	05-22-85	TOTAL	36016	7:30	2506
			NORTH	17188	7:45	1362
			SOUTH	18828	7:00	1228
VERMONT AV AT SAN MARINO ST-JOG NR 9TH ST-	CR TH	05-09-85	TOTAL	40449	7:30	2536
			NORTH	19660	7:45	1390
			SOUTH	20789	11:15	1167
VERMONT AV AT SAN MARINO ST-JOG NR 9TH ST-	HW TH	05-09-85	TOTAL	33708	*	MANUAL COUNT
			NORTH	19552	7:45	1628
			SOUTH	14156	7:00	1049
VERMONT AV AT SAN MARINO ST-JOG NR 9TH ST-	CR FR	05-10-85	TOTAL	40273	7:45	2515
			NORTH	19092	7:45	1433
			SOUTH	21181	11:15	1245
VERMONT AV N/O SLAUSON AV	SR MO	04-15-85	TOTAL	21643	7:00	1389
			NORTH	11221	6:30	935
			SOUTH	10422	11:00	626
VERMONT AV AT 3RD ST	CR TU	03-19-85	TOTAL	44708	7:30	3053
			NORTH	24181	11:15	1323
			SOUTH	20527	7:30	1811
VERMONT AV AT 27TH ST	CR FR	07-26-85	TOTAL	18707	7:30	1480
			NORTH	11801	7:30	990
			SOUTH	6906	7:45	501
VERMONT AV AT 182ND ST	SR TH	11-21-85	TOTAL	19325	*	MANUAL COUNT
			NORTH	8511	7:00	819
			SOUTH	10814	7:15	970
VERNON AV -CENTRAL- AT ALAMEDA ST	SR TH	08-01-85	TOTAL	10960	*	MANUAL COUNT
			EAST	4923	7:00	345
			WEST	6037	7:00	481
VERNON AV -CENTRAL- AT LONG BEACH AV -WEST-	CR TH	11-24-85	TOTAL	11643	*	MANUAL COUNT
			EAST	5115	7:00	422
			WEST	6528	7:00	470
VERNON AV -CENTRAL- AT NORMANDIE AV	SR TH	01-24-85	TOTAL	22453	*	MANUAL COUNT
			NORTH	11726	7:30	1113
			SOUTH	10727	7:30	578
VERNON AV -CENTRAL- AT WESTERN AV	SR TU	06-04-85	TOTAL	18235	7:30	1135
			EAST	8215	7:00	663
			WEST	10020	11:15	553

T-45

L O C A T I O N

VOLUME COUNT SUMMARY FROM 1/1/85 TO 12/31/85

PHYS. DESCR RG DY DATE DIR. VOLUME AM PEAK PM PEAK

VERNON AV -CENTRAL-  
E/O WESTERN AV

TOTAL 19254 7:30 1174 5:00 1494  
EAST 9234 7:00 700 3:30 640  
WEST 10020 11:15 553 5:00 872

VERONICA ST  
AT LA BREA AV

TOTAL 1615 7:30 140 5:15 167  
EAST 647 7:30 86 4:45 55  
WEST 968 7:00 64 5:15 126

VESPER AV  
AT BURBANK BL

TOTAL 1033 \* MANUAL COUNT  
NORTH 853 7:15 53 4:30 104  
SOUTH 180 7:00 12 3:15 22

VESPER AV  
AT CHASE ST

TOTAL 7170 11:15 547 5:00 653  
NORTH 4577 11:15 334 5:00 445  
SOUTH 2593 11:15 213 11:30 224

VESPER AV  
AT CHASE ST

TOTAL 6576 11:15 575 3:15 705  
NORTH 3908 11:15 360 5:15 483  
SOUTH 2668 11:15 215 3:15 280

VESPER AV  
AT CHASE ST

TOTAL 4841 11:15 418 1:30 633  
NORTH 2831 11:15 195 4:30 456  
SOUTH 2010 11:15 223 1:15 242

VESPER AV  
AT CHASE ST

TOTAL 6795 11:15 494 1:45 748  
NORTH 4518 11:15 344 1:45 578  
SOUTH 2277 11:15 150 4:45 201

VESPER AV  
AT ERWIN ST

TOTAL 5442 \* MANUAL COUNT  
NORTH 2829 8:45 162 3:45 321  
SOUTH 2613 7:30 206 3:30 225

VESPER AV  
AT FRIAR ST

TOTAL 5942 \* MANUAL COUNT  
NORTH 3043 8:30 146 4:15 364  
SOUTH 2899 7:45 289 4:15 224

VESPER AV  
AT WEDDINGTON ST

TOTAL 330 \* MANUAL COUNT  
NORTH 79 8:00 8 1:00 11  
SOUTH 251 8:30 23 2:30 22

VETERAN AV  
AT CHARNOCK RD

TOTAL 734 \* MANUAL COUNT  
NORTH 455 8:00 46 4:00 41  
SOUTH 279 8:15 17 4:45 36

VETERAN AV  
AT COVENTRY PL

TOTAL 902 \* MANUAL COUNT  
NORTH 820 8:00 195 3:15 26  
SOUTH 82 7:00 18 5:00 4

VETERAN AV  
AT GAYLEY AV

TOTAL 10157 7:30 747 5:30 826  
NORTH 4352 11:15 278 5:00 473  
SOUTH 5805 8:15 549 12:15 379



T-45

VOLUME COUNT SUMMARY FROM 1/1/85 TO 12/31/85

L O C A T I O N

PHYS. DESCR RG DY DATE DIR. VOLUME AM PEAK PM PEAK

LOC	PHYS. DESCR	RG	DY	DATE	DIR.	VOLUME	AM PEAK	PM PEAK		
VETERAN AV AT MONTANA AV	200-1818-11	WR	MO	02-04-85	TOTAL	10012	*	MANUAL COUNT		
					NORTH	3877	8:15	212	5:00	465
					SOUTH	6135	7:30	538	5:00	512
VETERAN AV AT MONTANA AV	B00-1818-11	WR	TH	07-25-85	TOTAL	10036	8:00	818	5:15	837
					NORTH	4485	11:15	242	5:15	530
					SOUTH	5551	8:00	610	12:45	371
VETERAN AV AT OHIO AV	B00-1818-11	WR	MO	01-07-85	TOTAL	11650	7:30	819	5:30	1156
					NORTH	5196	7:45	529	5:45	521
					SOUTH	6454	11:15	362	4:30	681
VETERAN AV AT OHIO AV	B00-1818-11	WR	MO	02-04-85	TOTAL	10511	*	MANUAL COUNT		
					NORTH	4237	8:00	394	4:45	375
					SOUTH	6274	8:00	372	3:15	631
VETERAN-JOG NR GREENFIELD- AT PICO BL	B00-1818-11	WR	WE	10-02-85	TOTAL	4935	*	MANUAL COUNT		
					NORTH	1222	7:30	142	5:00	97
					SOUTH	3713	7:45	164	5:00	504
VETERAN AV AT QUEENSLAND ST	B00-1818-11	WR	TU	06-11-85	TOTAL	596	*	MANUAL COUNT		
					NORTH	354	7:30	48	4:15	20
					SOUTH	242	7:00	15	4:30	35
VETERAN AV AT ROSE AV	B00-1818-11	WR	WE	05-29-85	TOTAL	506	*	MANUAL COUNT		
					NORTH	274	7:30	40	3:30	16
					SOUTH	232	7:30	19	4:45	28
VETERAN AV AT SANTA MONICA BL N/RDWAY	B00-1818-11	WR	MO	03-04-85	TOTAL	12140	*	MANUAL COUNT		
					NORTH	6218	7:30	571	5:00	478
					SOUTH	5922	8:00	424	4:30	595
VETERAN AV AT SANTA MONICA BL S/RDWAY	B00-1818-11	WR	TU	02-12-85	TOTAL	9839	*	MANUAL COUNT		
					NORTH	4735	7:45	486	4:30	336
					SOUTH	5104	8:15	332	4:30	532
VETERAN AV S/O SUNSET BL	B00-1818-11	WR	TH	03-21-85	TOTAL	10887	9:00	779	4:45	868
					NORTH	5011	7:30	357	5:15	553
					SOUTH	5876	9:00	522	3:30	351
VETERAN AV AT WILSHIRE BL	B00-1818-11	WR	TH	01-31-85	TOTAL	20331	*	MANUAL COUNT		
					NORTH	8330	7:45	686	5:00	714
					SOUTH	12001	8:15	695	4:30	1308
VETERAN AV AT WILSHIRE BL	B00-1818-11	WR	WE	03-13-85	TOTAL	24616	8:00	1522	4:45	2301
					NORTH	9427	8:00	790	4:45	768
					SOUTH	15189	11:15	826	4:45	1533
VETERAN-JOG NR KELTON AV AT PICO BL	B00-1818-11	WR	WE	10-09-85	TOTAL	5266	8:00	423	4:45	652
					NORTH	1677	7:45	199	12:15	164
					SOUTH	3589	11:15	227	5:00	517

T-45

L O C A T I O N

VIA CORDOVA NR VIA LA PAZ  
W/O PARK WESTERN DR

VIA DE LA PAZ  
AT SUNSET BL

VIA MARISOL  
AT EBEBY AV

VIA MARISOL NR AVE 60  
E/O MONTEREY RD

VIA SEBASTIAN  
AT PARK WESTERN DR

VICTORY BL  
AT BELMAR AV

VICTORY BL  
AT BERQUIST AV

VICTORY BL  
E/O BLUCHER AV

VICTORY BL  
AT CANOGA AV

VICTORY BL  
AT CANOGA AV

VICTORY BL  
AT CORBIN AV

VICTORY BL  
AT DE SOTO AV

VICTORY BL  
AT GOODLAND AV

VOLUME COUNT SUMMARY FROM 1/ 1/85 TO 12/31/85

PHYS. DESCR	RG DY	DATE	DIR.	VOLUME	AM PEAK	PM PEAK
A00-1616-11	SR WE	02-20-85	TOTAL	309	8:15	26
			EAST	144	8:15	20
			WEST	165	11:15	7
	WR TU	12-03-85	TOTAL	4243	*	MANUAL COUNT
			NORTH	2199	8:00	130
			SOUTH	2044	7:30	176
	CR TH	10-03-85	TOTAL	4720	*	MANUAL COUNT
			EAST	2239	7:45	86
			WEST	2481	7:15	355
C00-3040-23	CR TH	05-09-85	TOTAL	7740	6:45	664
			EAST	3382	11:15	143
			WEST	4358	6:45	589
B00-2017-11	SR WE	05-22-85	TOTAL	934	7:30	77
			NORTH	155	7:45	21
			SOUTH	779	7:30	58
C00-4045-33	WV WE	01-09-85	TOTAL	33020	7:30	2844
			EAST	16271	7:15	1405
			WEST	16749	7:30	1448
C00-4040-33	WV WE	04-03-85	TOTAL	16786	11:15	1025
			EAST	7944	8:00	607
			WEST	8842	11:15	543
D08-3040-34	EV TU	09-17-85	TOTAL	53723	7:30	5049
			EAST	29335	7:30	3417
			WEST	24388	7:30	1632
C00-4440-44	WV MO	09-30-85	TOTAL	32624	7:15	2777
			EAST	15497	7:00	1596
			WEST	17127	11:15	1288
	WV TU	10-29-85	TOTAL	31233	*	MANUAL COUNT
			EAST	17357	7:15	1680
			WEST	13876	7:15	951
G04-4040-33	WV TH	01-10-85	TOTAL	32002	7:30	2563
			EAST	16365	7:45	1294
			WEST	15637	7:00	1327
	WV TU	11-12-85	TOTAL	38241	*	MANUAL COUNT
			EAST	21312	7:15	1602
			WEST	16929	7:15	1592
C00-3740-34	EV TH	05-02-85	TOTAL	47909	7:30	3317
			EAST	24142	7:15	1752
			WEST	23767	7:30	1572

T-45

L O C A T I O N

VOLUME COUNT SUMMARY

FROM 1/ 1/85 TO 12/31/85

PM PEAK

AM PEAK

DIR. VOLUME

DATE

RG DY

PHYS. DESCR

VICTORY BL  
AT GOODLAND AV  
VICTORY BL  
W/O LAUREL CANYON BL

TOTAL 38167 \*  
EAST 23558 7:15  
WEST 14609 7:30  
MANUAL COUNT  
4:45 1863  
5:00 1051

D04-4033-43 EV M0 12-09-85

TOTAL 36559  
EAST 17580 7:45  
WEST 18979 11:15  
MANUAL COUNT  
5:00 3051  
4:45 1367  
5:00 1686

VICTORY BL  
AT NOBLE AV

EV TU 08-27-85

TOTAL 47378 \*  
EAST 26322 7:45  
WEST 21056 7:15  
MANUAL COUNT  
5:00 1831  
5:00 2223

VICTORY BL  
AT OAKDALE AV

WV TH 11-14-85

TOTAL 37947 \*  
EAST 20475 7:15  
WEST 17472 7:30  
MANUAL COUNT  
4:45 1876  
5:00 1570

VICTORY BL  
AT OWENSMOUTH AV

C00-4040-44 WV WE 10-02-85

TOTAL 29877  
EAST 14598 7:30  
WEST 15279 11:15  
MANUAL COUNT  
4:45 2659  
12:15 1056  
4:45 1647

VICTORY BL  
AT OWENSMOUTH AV

WV TU 10-29-85

TOTAL 31360 \*  
EAST 16600 7:15  
WEST 14760 7:30  
MANUAL COUNT  
5:00 1087  
4:45 1691

VICTORY BL  
AT PAT AV

WV TU 01-29-85

TOTAL 1024 \*  
EAST 282 8:15  
WEST 742 7:15  
MANUAL COUNT  
3:15 38  
5:00 94

VICTORY BL  
AT PAT AV

C00-4044-33 WV TU 03-12-85

TOTAL 1206  
EAST 313 7:45  
WEST 893 8:00  
MANUAL COUNT  
4:45 124  
3:15 41  
4:45 105

VICTORY BL  
AT PLATT AV

C00-4040-34 WV M0 01-14-85

TOTAL 13744  
EAST 5499 7:45  
WEST 8245 11:15  
MANUAL COUNT  
5:00 1394  
12:45 413  
5:00 1010

VICTORY BL  
E/O RESEDA BL

C00-3540-34 WV M0 09-23-85

TOTAL 34344  
EAST 17903 7:30  
WEST 16441 7:15  
MANUAL COUNT  
5:00 3308  
4:45 1562  
5:15 1827

VICTORY BL  
AT RESEDA BL

C00-4540-44 WV M0 09-23-85

TOTAL 33758  
EAST 17317 7:00  
WEST 16441 7:15  
MANUAL COUNT  
5:00 3190  
4:30 1443  
5:15 1827

VICTORY BL  
AT SEPULVEDA BL

EV M0 12-30-85

TOTAL 45046 \*  
EAST 24371 7:30  
WEST 20675 7:30  
MANUAL COUNT  
3:00 1838  
4:30 2170

VICTORY BL  
AT SUNNYSLOPE AV

EV M0 05-06-85

TOTAL 40118 \*  
EAST 21408 7:30  
WEST 18710 7:45  
MANUAL COUNT  
4:45 1915  
5:00 1789



L O C A T I O N

VOLUME COUNT SUMMARY FROM 1/ 1/85 TO 12/31/85

PHYS. DESCR	RG DY	DATE	DIR.	VOLUME	AM PEAK	PM PEAK
VICTORY BL E/O TOPANGA CANYON BL	WV MO	01-14-85	TOTAL	29816	11:15	2146
			EAST	14738	7:30	1613
			WEST	15078	11:15	1199
						5:00 2589
						12:15 1281
						4:45 1612
VICTORY BL AT TOPANGA CANYON BL	WV WE	06-05-85	TOTAL	29523	11:15	1890
			EAST	14691	7:15	1351
			WEST	14832	11:15	962
						4:45 2700
						5:00 1084
						4:45 1654
VICTORY BL E/O TOPANGA CANYON BL	WV FR	06-07-85	TOTAL	30067	11:15	1986
			EAST	15235	7:00	1325
			WEST	14832	11:15	962
						4:45 2779
						4:30 1140
						4:45 1654
VICTORY BL AT VALLEY CIRCLE BL	WV TU	01-15-85	TOTAL	4533	7:30	340
			EAST	1086	7:30	182
			WEST	3447	11:15	215
						4:45 492
						2:30 98
						4:45 427
VICTORY BL AT VAREL AV	WV TH	10-03-85	TOTAL	33779	7:30	2933
			EAST	16002	7:30	1436
			WEST	17777	7:30	1497
						4:30 3041
						4:30 1577
						5:00 1535
VICTORY BL AT VAREL AV	WV TH	11-14-85	TOTAL	38433	*	MANUAL COUNT
			EAST	19890	7:30	1705
			WEST	18543	7:30	1594
						4:30 1685
						5:00 1645
VICTORY BL AT VINELAND AV	EV WE	08-28-85	TOTAL	22566	*	MANUAL COUNT
			EAST	10173	7:30	810
			WEST	12393	7:30	709
						4:30 880
						3:45 1213
VICTORY BL AT ZELZAH AV	WV MO	07-29-85	TOTAL	37385	*	MANUAL COUNT
			EAST	20155	7:15	1952
			WEST	17230	7:30	1199
						4:45 1554
						5:00 1945
VIGNES ST AT RAMIREZ ST	CR TH	10-31-85	TOTAL	11253	*	MANUAL COUNT
			NORTH	5675	9:00	382
			SOUTH	5578	7:15	588
						3:00 635
						5:00 557
VINE ST AT AFTON PL	HW WE	04-24-85	TOTAL	29529	11:15	1695
			NORTH	14948	11:15	838
			SOUTH	14581	7:30	1017
						5:00 2390
						5:15 1307
						4:45 1086
VINE ST AT HOMEWOOD AV	HW TU	04-02-85	TOTAL	25424	*	MANUAL COUNT
			NORTH	13423	9:00	833
			SOUTH	12001	8:00	1086
						5:00 1381
						5:00 846
VINELAND AV AT BURBANK BL	EV WE	08-28-85	TOTAL	18574	*	MANUAL COUNT
			NORTH	8556	8:45	478
			SOUTH	10018	7:30	859
						4:30 850
						7:64 764
VINELAND AV AT HATTERAS ST	EV TH	04-25-85	TOTAL	21222	11:15	1318
			NORTH	10102	11:15	614
			SOUTH	11120	7:00	900
						3:30 1734
						4:45 894
						4:00 869

T-45

L O C A T I O N

VOLUME COUNT SUMMARY

FROM 1/ 1/85 TO 12/31/85

PM PEAK

AM PEAK

DIR. VOLUME

DATE

RG DY

PHYS. DESCR

VINELAND AV  
AT HATTERAS ST

EV FR	05-24-85	TOTAL	20446	*	MANUAL COUNT	
		NORTH	9369	7:15	490	4:30
		SOUTH	11077	7:30	882	4:00
						915
						878

VINELAND AV  
AT SHERMAN WY

EV WE	11-06-85	TOTAL	23920		MANUAL COUNT	
		NORTH	12189	7:15	1783	4:30
		SOUTH	11731	11:15	644	4:15
				7:15	1082	3:15
						2164
						1264
						914

VINELAND AV  
S/O SHERMAN WY

EV WE	12-11-85	TOTAL	27846		MANUAL COUNT	
		NORTH	13242	11:15	1922	4:00
		SOUTH	14604	11:15	821	3:45
				11:15	1101	4:00
						2644
						1340
						1309

VINELAND AV  
AT VENTURA BL

EV WE	12-18-85	TOTAL	9474	*	MANUAL COUNT	
		NORTH	2904	8:45	159	5:00
		SOUTH	6570	7:30	752	4:30
						285
						417

VINELAND AV  
AT VICTORY BL

EV WE	08-28-85	TOTAL	21076	*	MANUAL COUNT	
		NORTH	9247	7:15	572	4:30
		SOUTH	11829	8:00	785	4:30
						839
						1127

VINELAND AV  
AT WHIPPLE ST

EV MO	03-18-85	TOTAL	24484	*	MANUAL COUNT	
		NORTH	11637	7:30	849	5:00
		SOUTH	12847	7:45	1331	4:30
						1050
						819

VINTAGE ST  
AT INDEPENDENCE AV

WV MO	03-04-85	TOTAL	386		MANUAL COUNT	
		EAST	149	7:00	70	2:15
		WEST	237	7:30	22	6:15
				7:00	50	2:15
						45
						17
						31

VINTAGE ST  
AT VARIEL AV

WV MO	02-25-85	TOTAL	545	*	MANUAL COUNT	
		EAST	155	7:15	23	3:00
		WEST	390	7:15	93	3:00
						11
						36

VINTAGE ST  
AT VARIEL AV

WV WE	03-06-85	TOTAL	350		MANUAL COUNT	
		EAST	190	7:00	62	2:30
		WEST	160	7:00	23	2:30
				7:30	40	2:30
						54
						22
						32

VINTON AV  
AT TABOR ST

WR MO	09-16-85	TOTAL	1306	*	MANUAL COUNT	
		NORTH	578	7:30	39	4:30
		SOUTH	728	7:45	76	4:45
						68
						65

VIRGIL AV  
AT MIDDLEBURY ST --JOG NR HWD FWY--

HW TH	03-28-85	TOTAL	25473	*	MANUAL COUNT	
		NORTH	11550	7:45	513	5:00
		SOUTH	13923	7:30	1605	4:45
						1532
						816

VIRGIL AV  
AT SILVER LAKE BL

HW TU	10-22-85	TOTAL	31974		MANUAL COUNT	
		NORTH	15937	7:45	2483	5:15
		SOUTH	16037	11:15	858	4:45
				7:45	1808	5:15
						2957
						1973
						1012

VISTA ST  
N/O FRANKLIN AV

HW FR	12-13-85	TOTAL	394		MANUAL COUNT	
		NORTH	169	8:00	72	1:45
		SOUTH	225	7:45	59	11:30
				8:15	23	1:45
						51
						13
						42

T-45

L O C A T I O N

VOLUME COUNT SUMMARY FROM 1/ 1/85 TO 12/31/85

PHYS. DESCR RG DY DATE DIR. VOLUME AM PEAK PM PEAK

VISTA ST AT FRANKLIN AV	A00-1515-11	HW FR	12-13-85	TOTAL NORTH SOUTH	889 664 225	8:15 8:00 8:15	77 56 23	1:45 6:15 1:45	83 51 42
VISTA ST AT FRANKLIN AV	A00-1515-11	HW SA	12-14-85	TOTAL NORTH SOUTH	696 519 177	11:15 11:15 11:15	32 29 3	4:15 4:45 12:15	61 47 22
VISTA ST N/O FRANKLIN AV	A00-1515-11	HW SA	12-14-85	TOTAL NORTH SOUTH	286 109 177	11:15 11:15 11:15	7 4 3	12:15 2:15 12:15	33 13 22
VISTA ST AT FRANKLIN AV	A00-1515-11	HW SU	12-15-85	TOTAL NORTH SOUTH	578 430 148	10:45 11:00 10:45	41 31 12	6:30 6:15 1:30	51 41 16
VISTA ST N/O FRANKLIN AV	A00-1515-11	HW SU	12-15-85	TOTAL NORTH SOUTH	228 80 148	10:45 0:00 10:45	17 5 12	4:15 3:45 1:30	25 12 16
WALGROVE AV AT VENICE BL	WR MO	01-06-85		TOTAL NORTH SOUTH	14109 6984 7125	* 7:45 7:15	MANUAL COUNT 550 529	5:00 5:00	637 618
WALGROVE AV S/O VENICE BL	WR TH	04-18-85		TOTAL NORTH SOUTH	12145 6455 5690	7:15 7:30 6:45	839 545 384	5:00 5:00 4:30	1170 646 545
WALKER AV AT SUMMERLAND AV	SR TH	04-04-85		TOTAL NORTH SOUTH	1012 829 183	* 7:45 9:00	MANUAL COUNT 97 15	3:00 5:00	91 17
WALKER AV AT SUMMERLAND AV	SR MO	04-08-85		TOTAL NORTH SOUTH	1036 757 279	7:45 7:45 11:00	86 69 20	4:30 4:30 4:00	127 98 41
WALL ST -CENTRAL- AT 8TH ST	CR WE	01-16-85		TOTAL NORTH SOUTH	5536 2238 3298	10:00 7:00 11:15	483 169 321	4:30 4:45 11:30	543 362 332
WALSH AV W/O CENTINELA AV	WR MO	03-11-85		TOTAL EAST WEST	1358 668 690	11:15 6:45 11:15	79 48 40	12:00 5:00 5:45	103 51 59
WARING AV AT HAYWORTH AV	HW TH	02-28-85		TOTAL EAST WEST	1386 749 637	11:00 8:30 11:00	100 52 49	5:00 4:45 7:45	119 72 58
WARING AV AT OGDEN DR	HW MO	09-23-85		TOTAL EAST WEST	1392 808 584	8:30 7:45 8:45	91 66 44	6:00 6:00 6:30	153 97 68



T-45

L O C A T I O N

FROM 1/ 1/85 TO 12/31/85

VOLUME COUNT SUMMARY

PHYS. DESCR RG DY DATE DIR. VOLUME AM PEAK PM PEAK

WARING AV  
E/O ORANGE DR

TOTAL 1031 87 2:30  
EAST 505 48 2:30  
WEST 526 49 11:30

WARING AV  
E/O ORANGE DR

TOTAL 1214 78 1:15  
EAST 669 40 1:15  
WEST 545 38 4:45

WARING AV  
AT ORLANDO AV

TOTAL 1351 104 6:15  
EAST 841 60 5:15  
WEST 510 44 6:30

WARING AV  
E/O STANLEY AV

TOTAL 1094 66 3:15  
EAST 652 37 5:45  
WEST 442 29 3:15

WARING AV  
E/O STANLEY AV

TOTAL 1416 75 5:30  
EAST 798 47 5:30  
WEST 618 37 5:30

WARING AV  
E/O VISTA ST

TOTAL 822 65 3:45  
EAST 393 43 3:15  
WEST 429 32 6:15

WARING AV  
E/O VISTA ST

TOTAL 1365 67 5:15  
EAST 801 38 5:15  
WEST 564 29 4:15

WARNER AV  
AT ROCHESTER AV

TOTAL 934 \* MANUAL COUNT  
NORTH 359 27 4:15  
SOUTH 575 51 3:15

WASHINGTON BL  
AT CENTRAL AV

TOTAL 33226 \* MANUAL COUNT  
EAST 17251 1199 5:00  
WEST 15975 1374 4:15

WASHINGTON BL  
AT CRENSHAW BL

TOTAL 18510 \* MANUAL COUNT  
EAST 10130 744 5:00  
WEST 8380 493 4:45

WASHINGTON BL  
W/O FAIRFAX AV

TOTAL 16856 1279 4:30  
EAST 8424 561 3:45  
WEST 8432 807 5:00

WASHINGTON BL  
AT GRIFFITH AV

TOTAL 34025 \* MANUAL COUNT  
EAST 16565 719 4:45  
WEST 17460 1653 3:45

WASHINGTON BL  
AT HOOPER AV

TOTAL 36676 \* MANUAL COUNT  
EAST 16504 728 5:00  
WEST 20172 1772 3:30

T-45

L O C A T I O N

VOLUME COUNT SUMMARY FROM 1/ 1/85 TO 12/31/85

PHYS. DESCR RG DY DATE DIR. VOLUME AM PEAK PM PEAK

WASHINGTON BL  
AT INDUSTRIAL WY

G03-3530-33 CR WE 05-01-85  
TOTAL 22896 7:00 2000 4:30 2360  
EAST 11693 11:00 566 4:30 1723  
WEST 11203 7:00 1472 3:00 745

WASHINGTON BL  
AT LA BREA AV

C00-4342-44 WR TU 03-26-85  
TOTAL 21102 7:30 1703 5:15 1976  
EAST 10059 7:30 804 3:45 862  
WEST 11043 7:30 899 4:45 1130

WASHINGTON BL  
AT LINCOLN BL

G04-4040-43 WR WE 03-27-85  
TOTAL 33428 7:30 2390 5:00 2482  
EAST 20431 7:30 1698 4:45 1400  
WEST 12997 11:15 847 5:15 1116

WASHINGTON BL  
AT LINCOLN BL

WR MO 07-01-85 \*  
TOTAL 30772 \* MANUAL COUNT  
EAST 19782 8:00 1537 5:00 1476  
WEST 10990 8:45 663 5:00 1095

WASHINGTON BL  
AT LONG BEACH AV

CR WE 11-20-85 \*  
TOTAL 30683 \* MANUAL COUNT  
EAST 16494 7:00 726 4:30 2005  
WEST 14189 7:00 1376 3:15 1036

WASHINGTON BL  
AT NAOMI AV

CR TH 11-21-85 \*  
TOTAL 34302 \* MANUAL COUNT  
EAST 16212 7:30 680 4:30 1895  
WEST 18090 7:00 1776 4:00 1294

WASHINGTON BL  
AT SAN PEDRO ST -CENTRAL

CR TU 11-19-85 \*  
TOTAL 36065 \* MANUAL COUNT  
EAST 18144 7:00 916 5:00 2133  
WEST 17921 7:15 1476 4:15 1404

WASHINGTON BL  
E/O SOTO ST

C00-3245-24 CR MO 10-21-85  
TOTAL 22796 8:00 1601 4:15 2173  
EAST 11434 11:00 558 5:00 1327  
WEST 11362 7:00 1103 4:15 873

WASHINGTON BL  
AT SOTO ST

CR WE 10-30-85 \*  
TOTAL 22834 \* MANUAL COUNT  
EAST 10983 7:00 457 4:30 1397  
WEST 11851 7:00 1210 4:30 712

WASHINGTON BL  
W/O THURMAN AV --JOG NR CLYDE AV--

G04-3830-33 HW TU 05-14-85  
TOTAL 18023 7:30 1450 4:30 1629  
EAST 9759 7:30 699 3:30 1019  
WEST 8264 7:15 770 4:45 687

WASHINGTON BL  
S/O VENICE BL

B00-2828-11 WR WE 04-17-85  
TOTAL 11634 7:45 852 5:00 1072  
NORTH 6484 7:45 473 4:45 579  
SOUTH 5150 7:30 382 5:00 497

WASHINGTON BL  
E/O WESTERN AV

C00-3040-34 HW TH 06-13-85  
TOTAL 19662 7:30 1601 4:45 2028  
EAST 9509 7:30 914 4:00 845  
WEST 10153 7:30 687 4:45 1195

WASHINGTON BL  
AT WESTERN AV

C00-4040-44 HW TH 06-13-85  
TOTAL 19699 7:30 1575 4:45 1992  
EAST 9546 7:30 888 4:00 843  
WEST 10153 7:30 687 4:45 1195



L O C A T I O N

VOLUME COUNT SUMMARY

FROM 1/ 1/85 TO 12/31/85

WASHINGTON BL  
AT WOODLAWN AV -VENICE-

WASHINGTON BL  
AT YALE AV

WASHINGTON BL  
AT 5TH AV

WASHINGTON BL  
AT 5TH AV

WASHINGTON BL  
E/O 23RD ST

WASHINGTON PL  
AT MCLAUGHLIN AV

WASHINGTON PL  
AT MCLAUGHLIN AV

WASHINGTON ST  
AT PACIFIC AV -VENICE-

WASHINGTON ST  
AT PACIFIC AV -VENICE-

WASHINGTON ST  
AT PACIFIC AV -VENICE-

WASHINGTON ST  
AT PACIFIC AV -VENICE-

WATERLOO ST-JOG NR CORONADO-  
AT MARATHON ST

WEDDINGTON ST  
AT BILOXI AV

B00-3030-11 WR MO 04-01-85

D14-3040-23 WR FR 06-14-85

C00-4545-44 CR TH 10-24-85

HW TH 11-07-85

G15-3532-23 CR WE 06-19-85

C00-4540-33 WR WE 10-23-85

WR TU 11-26-85

C00-2942-14 WR FR 05-17-85

C00-2942-14 WR SA 05-18-85

C00-2942-14 WR SU 05-19-85

C00-2942-14 WR MO 05-20-85

A00-1818-11 HW FR 05-03-85

EV FR 01-04-85

TOTAL 12491 7:30 839 5:00 1155  
NORTH 6392 8:00 452 5:00 593  
SOUTH 6099 7:15 464 5:00 562

TOTAL 54630 7:45 3230 5:00 4036  
EAST 24105 7:30 1735 4:45 1583  
WEST 30525 11:15 1697 5:45 2507

TOTAL 20330 7:30 1805 5:15 2023  
EAST 10421 7:45 984 5:15 926  
WEST 9909 7:30 834 5:00 1105

TOTAL 22857 \* MANUAL COUNT  
EAST 11216 7:30 1090 4:15 950  
WEST 11641 7:15 799 5:00 1207

TOTAL 21219 7:00 1722 3:45 2308  
EAST 10240 11:15 586 3:45 1485  
WEST 10979 7:15 1267 3:15 870

TOTAL 16138 7:30 1305 5:00 1489  
EAST 9142 7:30 833 5:00 747  
WEST 6996 7:45 478 5:15 743

TOTAL 16985 \* MANUAL COUNT  
EAST 9750 7:45 864 5:00 773  
WEST 7235 7:30 463 5:00 721

TOTAL 14012 11:15 721 5:00 1076  
EAST 3527 11:15 179 2:15 280  
WEST 10485 11:15 542 5:15 849

TOTAL 16926 11:15 1143 12:30 1287  
EAST 4945 11:15 285 4:30 397  
WEST 11981 11:15 858 12:15 947

TOTAL 14690 11:15 945 2:00 1259  
EAST 4401 11:15 265 5:00 384  
WEST 10289 11:15 680 2:00 920

TOTAL 12126 11:15 750 5:00 967  
EAST 2971 11:15 192 2:15 240  
WEST 9155 11:15 558 5:00 781

TOTAL 876 7:15 77 3:00 119  
NORTH 648 11:15 43 3:00 104  
SOUTH 228 7:00 45 6:45 20

TOTAL 169 \* MANUAL COUNT  
EAST 68 7:15 8 3:00 6  
WEST 101 8:45 7 5:00 13



T-45

L O C A T I O N

VOLUME COUNT SUMMARY

FROM 1/ 1/85 TO 12/31/85

PHYS. DESCR RG DY DATE DIR. VOLUME AM PEAK PM PEAK

WEDDINGTON ST  
AT VESPER AV

TOTAL 840 \* MANUAL COUNT 29  
EAST 387 7:45 51 2:30  
WEST 453 9:00 29 2:15

WEINBERG ST  
AT LARWIN AV

TOTAL 1558 MANUAL COUNT 177  
EAST 834 7:15 140 5:00  
WEST 724 6:45 42 5:30

WEINBERG ST  
AT LARWIN AV

TOTAL 1167 \* MANUAL COUNT 42  
NORTH 648 7:15 84 5:00  
SOUTH 519 7:15 56 4:45

WELLS DR -JOG NR JUMILLA AV-  
AT CORBIN AV

TOTAL 4275 MANUAL COUNT 498  
EAST 2275 7:30 374 4:45  
WEST 2000 11:15 102 3:00

WELLS DR  
AT KELVIN AV

TOTAL 5004 MANUAL COUNT 486  
EAST 2533 7:30 618 5:00  
WEST 2471 7:30 354 3:00

WELLS DR  
W/O KELVIN AV

TOTAL 5025 MANUAL COUNT 591  
EAST 2402 7:15 561 5:00  
WEST 2623 7:30 350 5:00

WELLS DR  
AT RESEDA BL

TOTAL 4635 MANUAL COUNT 483  
EAST 2681 7:45 520 3:00  
WEST 1954 7:30 168 5:15

WELLS DR  
E/O RESEDA BL

TOTAL 3222 MANUAL COUNT 404  
EAST 1268 7:30 305 3:00  
WEST 1954 7:30 168 5:15

WELLS DR  
AT VANALDEN AV

TOTAL 4006 MANUAL COUNT 570  
EAST 1298 7:30 534 5:15  
WEST 2708 7:45 295 2:30

WELLS DR  
AT WINNETKA AV

TOTAL 5115 MANUAL COUNT 483  
EAST 2693 7:30 419 3:00  
WEST 2422 8:00 230 2:45

WELLWORTH AV  
AT WESTWOOD BL

TOTAL 6180 \* MANUAL COUNT 127  
EAST 1788 8:15 192 3:30  
WEST 4392 8:15 305 5:00

WENTWORTH ST  
W/O FOOTHILL BL

TOTAL 4924 MANUAL COUNT 573  
EAST 3277 8:00 403 4:30  
WEST 1647 11:15 158 4:30

WENTWORTH ST  
W/O LAUREL CANYON BL

TOTAL 2687 MANUAL COUNT 615  
EAST 1694 11:15 121 5:00  
WEST 993 1:45 166 11:30

T-45

L O C A T I O N

VOLUME COUNT SUMMARY FROM 1/1/85 TO 12/31/85

PHYS. DESCR	RG DY	DATE	DIR.	VOLUME	AM PEAK	PM PEAK
WENTWORTH ST AT, MT GLEASON AV	EV TU	11-05-85	TOTAL	1842	7:30	2:45
			EAST	1079	7:30	2:45
			WEST	763	7:00	2:45
WENTWORTH ST AT ORO VISTA AV	EV TH	11-07-85	TOTAL	2835	7:30	3:00
			EAST	1235	7:15	4:45
			WEST	1600	7:30	3:00
WENTWORTH ST W/O ORO VISTA AV	EV TH	11-07-85	TOTAL	2610	7:15	4:45
			EAST	1235	7:15	4:45
			WEST	1375	6:45	3:00
WENTWORTH ST W/O TUJUNGA CANYON BL	EV TH	11-07-85	TOTAL	1117	7:30	3:00
			EAST	619	7:30	3:00
			WEST	498	7:30	3:00
WEST BL AT ADAMS BL	CR WE	01-16-85	TOTAL	2271	7:30	4:45
			NORTH	771	11:15	4:30
			SOUTH	1500	7:30	4:45
WEST BL AT ADAMS BL	HW WE	02-06-85	TOTAL	1788	*	MANUAL COUNT
			NORTH	491	7:00	5:00
			SOUTH	1297	7:30	4:30
WEST BL N/O HYDE PARK BL	WR MO	03-04-85	TOTAL	14652	7:15	4:45
			NORTH	7248	7:15	4:45
			SOUTH	7404	6:45	4:45
WEST BL AT REDONDO BL	SR TH	12-12-85	TOTAL	12447	*	MANUAL COUNT
			NORTH	4258	7:15	5:00
			SOUTH	8189	7:15	4:45
WEST BL N/O SLAUSON AV	SR WE	04-10-85	TOTAL	7422	7:15	4:45
			NORTH	3645	7:00	4:00
			SOUTH	3777	7:15	5:00
WEST BL S/O 23RD ST	HW WE	05-15-85	TOTAL	13949	7:15	4:30
			NORTH	6613	7:15	4:45
			SOUTH	7336	7:30	4:30
WEST CHANNEL RD AT MESA RD	WR TH	04-18-85	TOTAL	16534	*	MANUAL COUNT
			EAST	7191	8:00	3:00
			WEST	9343	8:00	4:45
WEST CHANNEL RD W/O OCEAN AV -PAC PAL-	WR WE	06-19-85	TOTAL	18119	11:15	5:00
			EAST	7922	8:00	2:00
			WEST	10197	11:15	5:00
WESTERN AV AT ADAMS BL	HW FR	06-14-85	TOTAL	28816	7:30	4:45
			NORTH	15039	7:30	4:45
			SOUTH	13777	11:00	5:00

T-45

L O C A T I O N

FROM 1/ 1/85 TO 12/31/85

VOLUME COUNT SUMMARY

PHYS. DESCR RG DY DATE DIR. VOLUME AM PEAK PM PEAK

WESTERN AV  
AT BEVERLY BL

C00-3030-32 HW MO 06-10-85  
TOTAL 37715 8:15 2112 4:45 2325  
NORTH 18570 11:15 1093 4:45 1239  
SOUTH 19145 8:00 1259 3:45 1141

WESTERN AV  
AT CAPITOL DR

SR FR 03-22-85 \*  
TOTAL 39014  
NORTH 19514 7:30 1412 3:15 1639  
SOUTH 19500 7:30 1068 5:00 1995

WESTERN AV  
AT CENTURY BL

C00-4038-33 SR MO 06-03-85  
TOTAL 23617 7:15 1602 4:45 1940  
NORTH 12349 7:15 958 4:30 1006  
SOUTH 11268 7:30 657 5:15 949

WESTERN AV  
N/O DODSON AV

G04-3035-23 SR TU 02-19-85  
TOTAL 21822 7:30 1636 5:00 1957  
NORTH 10261 7:15 1115 12:45 745  
SOUTH 11561 11:15 673 5:00 1335

WESTERN AV  
S/O DODSON AV

G04-3030-22 SR TU 02-19-85  
TOTAL 27985 7:30 2139 5:15 2513  
NORTH 11746 7:15 1243 1:00 803  
SOUTH 16239 11:15 865 5:15 1831

WESTERN AV  
AT DODSON AV

G04-4030-32 SR FR 12-20-85  
TOTAL 25088 8:00 1461 5:00 2120  
EAST 11107 11:15 456 5:00 1242  
WEST 13981 7:00 1066 4:30 899

WESTERN AV  
AT EXPOSITION BL

C00-2828-22 HW TU 06-18-85  
TOTAL 27747 7:30 1711 4:45 2069  
NORTH 14043 7:30 1072 4:15 891  
SOUTH 13704 11:15 676 4:45 1199

WESTERN AV  
AT FLORENCE AV

C00-3432-33 SR FR 06-07-85  
TOTAL 17668 7:15 1153 4:15 1233  
NORTH 10781 7:15 825 4:15 737  
SOUTH 6887 11:15 381 5:00 533

WESTERN AV  
AT FOUNTAIN AV

C00-4030-33 HW WE 06-05-85  
TOTAL 33568 8:00 1967 5:00 2273  
NORTH 17357 11:15 907 5:00 1254  
SOUTH 16211 8:00 1050 4:15 1050

WESTERN AV  
AT FRANKLIN AV

C00-3540-33 HW TU 06-04-85  
TOTAL 25675 7:45 2016 4:45 1933  
NORTH 8647 11:15 466 4:30 747  
SOUTH 17028 8:00 1648 4:45 1213

WESTERN AV  
AT GAGE AV

C00-3030-32 SR FR 06-07-85  
TOTAL 17137 7:30 1103 3:45 1170  
NORTH 11344 7:30 847 3:45 743  
SOUTH 5793 9:15 273 3:45 427

WESTERN AV  
AT HOLLYWOOD BL

C00-3535-33 HW MO 06-10-85  
TOTAL 28201 7:45 1571 5:15 1910  
NORTH 13898 11:15 781 5:15 1063  
SOUTH 14303 8:00 1064 10:30 903

WESTERN AV  
AT JEFFERSON BL

C00-3535-33 HW TU 06-18-85  
TOTAL 28120 7:30 1720 4:45 2077  
NORTH 14017 7:30 1010 3:30 890  
SOUTH 14103 11:15 708 4:45 1216



L O C A T I O N

PHYS. DESCR	RG DY	DATE	DIR.	VOLUME	AM PEAK	PM PEAK
WESTERN AV AT MANCHESTER AV	SR TU	06-11-85	TOTAL	24122	7:15	4:45
			NORTH	11680	7:15	3:45
			SOUTH	12442	10:30	4:45
WESTERN AV AT MELROSE AV	HW FR	06-07-85	TOTAL	43609	7:15	4:45
			NORTH	22012	11:15	4:45
			SOUTH	21597	7:15	3:30
WESTERN AV AT OLYMPIC BL	HW WE	06-12-85	TOTAL	36214	7:45	5:15
			NORTH	17547	7:45	6:15
			SOUTH	18667	11:15	5:15
WESTERN AV S/O PARK WESTERN DR	SR MO	04-29-85	TOTAL	38388	7:30	4:45
			NORTH	20227	7:15	2:45
			SOUTH	18161	11:15	5:00
WESTERN AV N/O PASEO DEL MAR	SR MO	12-30-85	TOTAL	5837	11:15	3:30
			NORTH	2919	11:15	3:45
			SOUTH	2918	11:15	4:30
WESTERN AV AT PICO BL	HW WE	05-29-85	TOTAL	35252	7:45	5:00
			NORTH	17827	7:45	5:45
			SOUTH	17425	11:15	5:00
WESTERN AV AT PICO BL	HW WE	06-12-85	TOTAL	35103	11:15	5:15
			NORTH	17668	7:45	6:15
			SOUTH	17435	11:15	5:15
WESTERN AV AT MARTIN LUTHER KING JR BL	HW TU	06-18-85	TOTAL	26563	7:30	4:45
			NORTH	12757	7:30	4:15
			SOUTH	13806	11:15	4:45
WESTERN AV AT SANTA MONICA BL	HW WE	04-24-85	TOTAL	39046	7:30	4:45
			NORTH	19379	11:15	5:15
			SOUTH	19667	7:45	4:45
WESTERN AV AT SANTA MONICA BL	HW WE	06-05-85	TOTAL	40619	8:15	4:15
			NORTH	21113	11:15	5:00
			SOUTH	19506	8:15	4:15
WESTERN AV N/O SLAUSON AV	SR MO	04-15-85	TOTAL	26803	7:15	5:30
			NORTH	13701	7:30	4:30
			SOUTH	13102	11:15	5:30
WESTERN AV AT SLAUSON AV	SR FR	05-31-85	TOTAL	23788	* MANUAL COUNT	
			NORTH	12443	7:30	4:15
			SOUTH	11345	7:45	5:00
WESTERN AV AT SLAUSON AV	SR TH	06-06-85	TOTAL	25013	7:30	5:15
			NORTH	11822	7:30	3:45
			SOUTH	13191	7:45	5:00

T-45

L O C A T I O N

FROM 1/ 1/85 TO 12/31/85

VOLUME COUNT SUMMARY

PHYS. DESCR RG DY DATE DIR. VOLUME AM PEAK PM PEAK

WESTERN AV  
AT SUNSET BL

C00-4540-43 HW TH 06-06-85

TOTAL 30203 11:15 1569 5:30 1872  
NORTH 14724 11:15 762 5:30 1026  
SOUTH 15479 7:30 1042 3:45 907

WESTERN AV  
AT VENICE BL

C00-4035-33 HW FR 05-31-85

TOTAL 38076 7:45 2297 4:30 2502  
NORTH 20736 7:45 1329 5:30 1339  
SOUTH 17340 11:15 945 5:00 1189

WESTERN AV  
AT VENICE BL

C00-3035-33 HW TH 06-13-85

TOTAL 35704 11:15 2028 4:30 2666  
NORTH 18956 7:30 1235 4:45 1276  
SOUTH 16748 11:15 961 2:00 1505

WESTERN AV -CENTRAL-  
AT VERNON AV

C00-3434-33 SR TU 06-04-85

TOTAL 26758 7:30 1696 4:15 2056  
NORTH 12969 7:30 1031 4:15 879  
SOUTH 13789 11:15 794 4:30 1188

WESTERN AV  
AT WASHINGTON BL

C00-3535-33 HW TH 06-13-85

TOTAL 42277 11:15 2479 5:15 2750  
NORTH 22567 7:30 1417 4:00 1463  
SOUTH 19710 11:15 1104 5:00 1331

WESTERN AV  
AT WILSHIRE BL

C00-3434-33 HW FR 07-19-85

TOTAL 36536 11:15 1975 6:45 2124  
NORTH 17757 9:45 977 6:45 1140  
SOUTH 18779 6:45 1040 1:45 1083

WESTERN AV  
AT 1ST ST SAN PEDRO

SR TU 08-20-85

TOTAL 32855 \* MANUAL COUNT  
NORTH 15672 7:15 1283 4:45 1226  
SOUTH 17183 7:30 1040 4:45 1826

WESTERN AV  
AT 3RD ST

C00-3436-33 CR TU 03-26-85

TOTAL 36489 11:15 2063 5:00 2373  
NORTH 18005 11:15 1055 5:00 1280  
SOUTH 18484 8:00 1156 4:45 1103

WESTERN AV  
AT 3RD ST

C00-4040-33 HW MO 06-10-85

TOTAL 36183 11:15 2017 4:45 2262  
NORTH 17644 11:15 992 5:00 1208  
SOUTH 18539 8:00 1188 1:45 1096

WESTERN AV  
AT 6TH ST

C00-3040-22 HW TU 06-11-85

TOTAL 35216 11:00 1806 5:30 2056  
NORTH 14644 10:45 861 5:45 1065  
SOUTH 18572 7:45 1159 4:15 1096

WESTERN AV  
AT 8TH ST

C00-3535-33 HW WE 06-19-85

TOTAL 38811 11:15 2134 5:15 2647  
NORTH 18791 11:15 1045 5:15 1243  
SOUTH 20020 11:15 1089 4:45 1422

WESTERN AV  
AT 9TH ST-SAN PEDRO-

SR TU 09-17-85

TOTAL 19563 \* MANUAL COUNT  
NORTH 9705 7:15 906 4:30 674  
SOUTH 9858 7:45 542 5:00 1245

WESTERN AV  
AT 19TH ST-SAN PEDRO-

SR TH 06-13-85

TOTAL 21617 \* MANUAL COUNT  
NORTH 10246 8:15 763 4:15 779  
SOUTH 11371 7:45 589 5:00 1381



L O C A T I O N

WESTERN AV  
AT 25TH ST SAN PEDRO

WESTERN AV  
AT 48TH ST

WESTERN AV  
AT 52ND ST

WESTERN AV  
AT 52ND ST

WESTERN AV  
AT 52ND ST

WESTERN AV  
AT 54TH ST

WESTERN AV  
AT 66TH ST

WESTERN AV  
AT 66TH ST

WESTERN AV  
AT 78TH ST

WESTERN AV  
AT 79TH ST

WESTERN AV  
AT 92ND ST

WESTERN AV  
AT 108TH ST

WESTERN AV  
AT 186TH ST

VOLUME COUNT SUMMARY

FROM 1/ 1/85 TO 12/31/85

PHYS. DESCR	RG	DY	DATE	DIR.	VOLUME	AM PEAK	PM PEAK
C00-2828-22	SR	TU	07-30-85	TOTAL	8856	*	MANUAL COUNT
				NORTH	1983	8:00	4:45
				SOUTH	6873	9:00	5:00
C00-2828-22	SR	WE	06-05-85	TOTAL	26475	7:30	1630
				NORTH	13308	7:15	1031
				SOUTH	13167	11:15	779
C00-3030-22	SR	MO	07-22-85	TOTAL	21327	*	MANUAL COUNT
				NORTH	10807	7:15	785
				SOUTH	10520	7:30	578
C00-3838-33	SR	TH	06-06-85	TOTAL	26126	7:30	1696
				NORTH	13714	7:15	1048
				SOUTH	12412	7:45	660
C00-4545-33	SR	FR	04-05-85	TOTAL	28972	11:15	2299
				NORTH	15028	11:15	1285
				SOUTH	13944	11:15	1014



T-45

L O C A T I O N

FROM 1/ 1/85 TO 12/31/85

VOLUME COUNT SUMMARY

PHYS. DESCR RG DY DATE DIR. VOLUME AM PEAK PM PEAK

PHYS. DESCR	RG DY	DATE	DIR.	VOLUME	AM PEAK	PM PEAK	MANUAL COUNT
WESTERN AV AT 186TH ST	SR WE	04-10-85	TOTAL	29374 *	7:30	3:30	1347
			NORTH	16379	7:30	5:00	1346
			SOUTH	12995			
WESTERN AV AT 235TH ST	SR TU	07-23-85	TOTAL	29425	7:00	5:00	2400
			EAST	14534	7:00	3:30	1043
			WEST	14891	11:15	5:00	1428
WESTERN AV AT 255TH ST	SR WE	10-30-85	TOTAL	22456	7:15	4:45	1866
			NORTH	11977	7:15	3:30	919
			SOUTH	10479	11:15	4:45	1017
WESTERN AV AT 255TH ST	SR FR	12-06-85	TOTAL	24559 *	7:30	3:45	930
			NORTH	12936	7:30	4:30	1145
			SOUTH	11623			
WESTGATE AV-JOG NR BARRINGTON- N/O MONTANA AV	WR WE	07-10-85	TOTAL	3679	11:00	4:45	296
			NORTH	1597	9:30	4:45	150
			SOUTH	2082	10:15	2:30	163
WESTHOLME AV W/O HILGARD AV	WR TU	02-26-85	TOTAL	7895	7:45	5:15	1018
			EAST	3988	11:15	4:30	689
			WEST	3907	7:45	6:15	376
WESTHOLME AV W/O HILGARD AV	WR WE	02-27-85	TOTAL	8331	7:45	4:45	849
			EAST	4328	11:15	4:45	607
			WEST	4003	7:45	6:15	484
WESTHOLME AV W/O HILGARD AV	WR TH	02-28-85	TOTAL	8723	7:45	4:45	908
			EAST	4607	11:15	4:45	687
			WEST	4116	7:45	6:30	495
WESTHOLME AV W/O HILGARD AV	WR FR	03-01-85	TOTAL	6960	7:45	4:30	818
			EAST	3660	11:15	4:30	690
			WEST	3300	7:45	1:00	213
WESTHOLME AV W/O HILGARD AV	WR MO	03-04-85	TOTAL	7719	7:45	5:00	821
			EAST	4114	11:15	4:30	616
			WEST	3605	7:45	6:15	388
WESTHOLME AV W/O HILGARD AV	WR TU	03-05-85	TOTAL	8494	7:45	5:00	912
			EAST	4435	11:15	4:30	632
			WEST	4059	7:45	6:15	468
WESTHOLME AV AT LINDBROOK DR	WR MO	01-07-85	TOTAL	4142 *	7:30	5:00	145
			NORTH	2326	8:15	4:30	294
			SOUTH	1816			
WESTMONT DR AT AMELIA AV	SR TU	04-30-85	TOTAL	9951	7:30	5:15	979
			EAST	5385	7:15	5:30	415
			WEST	4566	11:15	4:45	610

## L O C A T I O N

PHYS. DESCR	RG DY	DATE	DIR.	VOLUME	AM PEAK	PM PEAK
WESTMONT DR AT AMELIA AV	SR FR	05-03-85	TOTAL	9620	*	MANUAL COUNT
			EAST	4892	7:15	532 4:15
			WEST	4728	7:30	242 5:00
WESTMONT DR AT MT SHASTA DR	SR TU	04-30-85	TOTAL	7987	7:30	620 5:15
			EAST	4144	7:30	409 5:15
			WEST	3843	11:15	201 4:45
WESTMONT DR AT MT SHASTA DR	SR TH	05-30-85	TOTAL	8889	*	MANUAL COUNT
			EAST	3966	7:15	393 5:00
			WEST	4923	7:30	292 5:00
WESTMONT DR AT STONEWOOD CT	SR TU	04-30-85	TOTAL	9075	7:30	596 5:15
			EAST	4845	7:30	329 5:15
			WEST	4230	11:15	255 4:45
WESTMONT DR AT STONEWOOD CT	SR TU	05-07-85	TOTAL	9705	*	MANUAL COUNT
			EAST	5158	7:15	384 4:45
			WEST	4547	7:30	297 4:45
WESTMORELAND AV AT FRANCIS AV	CR MO	05-20-85	TOTAL	7490	7:15	545 4:00
			NORTH	3860	7:15	370 4:00
			SOUTH	3630	11:15	243 5:00
WESTMORELAND AV AT TEMPLE ST	HW TU	02-05-85	TOTAL	3059	*	MANUAL COUNT
			NORTH	2077	8:15	55 4:45
			SOUTH	982	7:45	104 4:15
WESTRIDGE RD AT CHALON RD	WR TH	03-14-85	TOTAL	2876	*	MANUAL COUNT
			NORTH	1236	8:15	74 5:00
			SOUTH	1640	7:15	214 3:00
WESTRIDGE RD AT CORDELIA RD	WR WE	08-07-85	TOTAL	210	*	MANUAL COUNT
			NORTH	119	9:00	8 3:30
			SOUTH	91	7:30	10 4:30
WESTRIDGE RD AT MANDEVILLE CANYON RD	WR TU	01-15-85	TOTAL	2392	7:00	384 3:00
			EAST	2302	7:00	377 3:00
			WEST	90	9:00	11 2:30
WEST SILVER LAKE DR N/O SILVER LAKE BL	HW TH	10-15-85	TOTAL	2713	7:45	312 5:30
			NORTH	1280	7:30	63 5:30
			SOUTH	1433	7:45	252 6:00
WESTWOOD BL S/O COVENTRY PL	WR TU	05-07-85	TOTAL	17629	7:45	1394 4:45
			NORTH	8488	7:45	912 5:00
			SOUTH	9141	11:15	477 4:45
WESTWOOD BL N/O LE CONTE AV	WR TU	02-26-85	TOTAL	18294	7:30	1469 6:00
			NORTH	9271	7:30	1165 12:45
			SOUTH	9023	11:15	578 5:45

T-45

L O C A T I O N

VOLUME COUNT SUMMARY FROM 1/ 1/85 TO 12/31/85

PHYS. DESCR	RG DY	DATE	DIR.	VOLUME	AM PEAK	PM PEAK
WESTWOOD BL N/O LE CONTE AV	WR WE	02-27-85	TOTAL	19643	7:30	4:45
			NORTH	10034	7:30	6:00
			SOUTH	9609	11:15	4:45
WESTWOOD BL N/O LE CONTE AV	WR TH	02-28-85	TOTAL	21861	7:45	6:15
			NORTH	11056	7:30	6:15
			SOUTH	10805	11:15	11:00
WESTWOOD BL N/O LE CONTE AV	WR FR	03-01-85	TOTAL	22505	11:15	4:30
			NORTH	11431	7:30	12:30
			SOUTH	11074	11:15	4:30
WESTWOOD BL N/O LE CONTE AV	WR MO	03-04-85	TOTAL	18787	7:30	4:30
			NORTH	9799	7:30	12:45
			SOUTH	8988	11:15	4:30
WESTWOOD BL N/O LE CONTE AV	WR TU	03-05-85	TOTAL	19638	7:30	4:45
			NORTH	9999	7:30	6:00
			SOUTH	9639	11:15	4:30
WESTWOOD BL AT LE CONTE AV	WR MO	07-29-85	TOTAL	21744	10:45	4:45
			NORTH	12660	7:45	6:00
			SOUTH	9084	11:15	4:15
WESTWOOD BL AT OLYMPIC BL	WR MO	09-23-85	TOTAL	20381	*	MANUAL COUNT
			NORTH	9059	8:00	4:45
			SOUTH	11322	7:30	5:00
WESTWOOD BL AT PICO BL	WR MO	10-07-85	TOTAL	22786	7:45	5:00
			NORTH	11044	8:00	5:00
			SOUTH	11742	11:15	5:00
WESTWOOD BL AT SANTA MONICA BL	WR TU	03-12-85	TOTAL	29898	*	MANUAL COUNT
			NORTH	15477	8:30	4:00
			SOUTH	14421	9:00	5:00
WESTWOOD BL S/O SUNSET BL	WR TU	02-26-85	TOTAL	7528	7:45	3:45
			NORTH	3285	8:00	4:00
			SOUTH	4243	7:45	3:45
WESTWOOD BL S/O SUNSET BL	WR WE	02-27-85	TOTAL	7671	7:45	4:45
			NORTH	3719	7:45	4:45
			SOUTH	3952	7:45	12:00
WESTWOOD BL S/O SUNSET BL	WR TH	02-28-85	TOTAL	8491	7:45	6:30
			NORTH	4068	8:00	5:00
			SOUTH	4423	7:30	6:30
WESTWOOD BL S/O SUNSET BL	WR FR	03-01-85	TOTAL	7061	7:45	4:30
			NORTH	3564	8:00	4:30
			SOUTH	3497	7:45	7:00



L O C A T I O N

VOLUME COUNT SUMMARY FROM 1/ 1/85 TO 12/31/85

PHYS. DESCR	RG DY	DATE	DIR.	VOLUME	AM PEAK	PM PEAK
WESTWOOD BL S/O SUNSET BL	WR MO	03-04-85	TOTAL	6827	7:45	772
			NORTH	3479	8:00	208
			SOUTH	3348	7:45	568
WESTWOOD BL S/O SUNSET BL	WR TU	03-05-85	TOTAL	10052	7:45	806
			NORTH	3830	8:00	200
			SOUTH	6222	11:15	469
WESTWOOD BL AT WELLWORTH AV	WR TU	11-27-85	TOTAL	26855	* MANUAL COUNT	
			NORTH	15829	7:45	1411
			SOUTH	11026	9:00	584
WESTWOOD BL AT WILSHIRE BL	WR TU	03-12-85	TOTAL	31781	11:15	1817
			NORTH	14615	7:45	1046
			SOUTH	17166	11:15	963
WEYBURN AV AT GAYLEY AV	WR TH	07-25-85	TOTAL	10831	11:15	660
			EAST	5222	7:30	517
			WEST	5609	11:15	309
WEYBURN AV AT MALCOLM AV	WR MO	04-29-85	TOTAL	1151	* MANUAL COUNT	
			EAST	869	8:45	45
			WEST	282	8:30	28
WEYMOUTH AV AT 19TH ST -SAN PEDRO-	SR TH	06-20-85	TOTAL	1656	11:15	126
			NORTH	581	8:30	44
			SOUTH	1075	11:15	88
WHITE OAK AV AT MAGNOLIA BL	WV MO	03-25-85	TOTAL	23341	11:15	1638
			NORTH	10417	11:15	698
			SOUTH	12924	8:00	944
WHITE OAK AV AT MAGNOLIA BL	WV TU	04-09-85	TOTAL	19509	* MANUAL COUNT	
			NORTH	7550	7:30	439
			SOUTH	11959	8:15	963
WHITE OAK AV AT MARGATE ST	WV TH	01-10-85	TOTAL	26237	* MANUAL COUNT	
			NORTH	11197	7:45	816
			SOUTH	15040	7:45	1261
WHITE OAK AV AT MARGATE ST	WV MO	04-15-85	TOTAL	26500	* MANUAL COUNT	
			NORTH	11804	7:45	829
			SOUTH	14696	7:45	1204
WHITE OAK AV AT OXNARD ST	WV FR	05-17-85	TOTAL	27595	* MANUAL COUNT	
			NORTH	13639	7:30	903
			SOUTH	13956	7:30	1385
WHITE OAK AV AT ROSCOE BL	WV MO	01-07-85	TOTAL	5905	7:30	558
			NORTH	4940	7:30	421
			SOUTH	965	6:45	194

T-45

L O C A T I O N

VOLUME COUNT SUMMARY

FROM 1/ 1/85 TO 12/31/85

PHYS. DESCR RG DY DATE DIR. VOLUME AM PEAK PM PEAK

WHITE OAK AV  
AT ROSCOE BL

TOTAL 6483 \* MANUAL COUNT  
NORTH 5393 7:15 418 4:30 609  
SOUTH 1090 7:15 107 4:30 109

WHITE OAK AV  
S/O SHERMAN WY

TOTAL 21295 7:30 1801 5:00 2024  
NORTH 11500 7:45 801 5:00 1248  
SOUTH 9795 7:30 1010 4:45 782

WHITE OAK AV  
AT SHERMAN WY

TOTAL 19795 7:30 1718 5:00 1865  
NORTH 11500 7:45 801 5:00 1248  
SOUTH 8295 7:30 927 5:30 619

WHITE OAK AV  
AT STRATHERN ST

TOTAL 9926 7:15 841 5:00 1029  
NORTH 5990 7:15 388 5:00 692  
SOUTH 3936 7:15 453 4:30 357

WHITLEY AV  
AT FRANKLIN AV

TOTAL 1585 \* MANUAL COUNT  
NORTH 777 7:45 40 5:00 85  
SOUTH 808 8:15 81 3:00 57

WHITLEY AV  
AT FRANKLIN AV

TOTAL 4278 7:30 252 4:15 291  
NORTH 2436 10:45 126 5:30 171  
SOUTH 1842 7:30 156 4:15 124

WHITLEY AV  
S/O FRANKLIN AV

TOTAL 3029 11:15 157 6:30 249  
NON-DIR COUNT

WHITLEY AV  
N/O FRANKLIN AV

TOTAL 1596 7:30 113 5:30 124  
NON-DIR COUNT

WHITLEY AV  
AT FRANKLIN AV

TOTAL 1984 8:00 107 7:00 175  
NORTH 1514 11:15 64 7:00 131  
SOUTH 470 8:00 34 7:00 44

WHITSETT AV  
S/O SHERMAN WY

TOTAL 10631 11:15 783 4:15 1097  
NORTH 6569 11:15 436 5:00 739  
SOUTH 4062 11:15 347 2:15 425

WHITWORTH DR  
AT ALFRED ST

TOTAL 2061 8:00 166 4:45 222  
EAST 1319 8:00 94 7:45 152  
WEST 742 8:00 72 4:45 81

WHITWORTH DR  
AT BEDFORD ST

TOTAL 2868 \* MANUAL COUNT  
EAST 1214 8:15 91 4:30 148  
WEST 1654 8:15 217 3:45 140

WHITWORTH DR  
AT DOHENY DR

TOTAL 3000 \* MANUAL COUNT  
EAST 1518 8:15 147 4:30 145  
WEST 1482 8:15 151 3:15 123

L O C A T I O N

VOLUME COUNT SUMMARY

FROM 1/ 1/85 TO 12/31/85

PHYS. DESCR	RG DY	DATE	DIR.	VOLUME	AM PEAK	PM PEAK
WHITWORTH DR AT GENESEE AV	HW TU	08-06-85	TOTAL	1110	11:15	74
			EAST	728	11:15	52
			WEST	382	9:45	28
			TOTAL	3155		MANUAL COUNT
			EAST	1327	8:15	82
			WEST	1828	8:15	148
WHITWORTH DR AT HOLT AV	WR WE	11-27-85	TOTAL	2930		MANUAL COUNT
			EAST	1144	8:15	91
			WEST	1786	8:00	187
WHITWORTH DR AT REXFORD DR	WR TU	04-23-85	TOTAL	2932		MANUAL COUNT
			EAST	1793	8:00	91
			WEST	1139	8:00	104
WHITWORTH DR AT ROBERTSON BL	WR WE	05-15-85	TOTAL	1439		MANUAL COUNT
			EAST	770	8:45	52
			WEST	669	8:15	68
WHITWORTH DR AT WOOSTER ST	WR TH	12-26-85	TOTAL	6994	7:15	771
			EAST	3989	7:15	491
			WEST	3005	7:30	287
WILBUR AV AT CHASE ST	WV TH	02-28-85	TOTAL	9911		MANUAL COUNT
			EAST	4786	8:00	273
			WEST	5125	7:45	500
WILBUR AV AT COLLINS ST	WV MO	07-08-85	TOTAL	10415	7:30	903
			EAST	5213	11:15	270
			WEST	5202	7:30	715
WILBUR AV N/O DEVONSHIRE ST	WV WE	08-21-85	TOTAL	10166	7:30	918
			EAST	4964	11:15	257
			WEST	5202	7:30	715
WILBUR AV AT DEVONSHIRE ST	WV WE	08-21-85	TOTAL	10553		MANUAL COUNT
			EAST	5132	7:30	278
			WEST	5421	7:45	474
WILBUR AV AT HATTERAS ST	WV TH	07-18-85	TOTAL	5011	7:00	410
			EAST	2265	7:00	146
			WEST	2746	7:45	294
WILBUR AV AT NORDHOFF ST	WV TH	04-18-85	TOTAL	7342	7:30	763
			EAST	3641	11:15	182
			WEST	3701	7:30	567
WILBUR AV AT PRAIRIE ST	WV TH	02-28-85	TOTAL	9129		MANUAL COUNT
			EAST	4131	7:30	192
			WEST	4998	7:30	638



T-45

L O C A T I O N

FROM 1/ 1/85 TO 12/31/85

VOLUME COUNT SUMMARY

PHYS. DESCR RG DY DATE DIR. VOLUME AM PEAK PM PEAK

WILBUR AV  
S/O SHERMAN WY

C00-3825-32 WV TU 11-26-85 TOTAL 14363 7:30 1332 5:00 1554  
 NORTH 7549 7:45 592 5:00 902  
 SOUTH 6814 7:30 763 4:45 662

WILKINS AV  
AT KELTON AV

WR TH 08-09-85 TOTAL 1054 \* MANUAL COUNT 57  
 EAST 505 8:15 52 5:00 54  
 WEST 549 8:45 46 5:00

WILLAMAN DR  
AT COLGATE AV

A00-1818-11 HW TU 09-10-85 TOTAL 2767 8:15 254 4:30 281  
 NORTH 1099 8:15 137 4:45 105  
 SOUTH 1668 11:00 120 4:30 179

WILLOUGHBY AV  
AT LA CIENEGA BL

A00-1815-11 HW FR 07-05-85 TOTAL 2547 11:15 132 5:15 235  
 EAST 1012 11:15 49 6:00 110  
 WEST 1535 8:15 92 5:00 131

WILLOUGHBY AV  
AT LA JOLLA AV

A00-1516-11 HW TU 06-25-85 TOTAL 4763 8:15 313 5:00 499  
 EAST 1988 8:15 106 4:30 240  
 WEST 2775 8:30 209 5:00 260

WILLOUGHBY AV  
AT MARTEL AV

B00-1717-11 HW TU 11-12-85 TOTAL 5638 7:45 370 5:00 635  
 EAST 2743 8:30 188 5:00 296  
 WEST 2895 7:45 191 5:00 339

WILLOUGHBY AV  
AT ORANGE DR

B00-1818-11 HW WE 02-20-85 TOTAL 8364 11:15 579 4:45 918  
 EAST 3880 11:15 216 4:45 468  
 WEST 4484 11:15 363 4:45 450

WILLOUGHBY AV  
AT ORANGE DR

HW TU 07-23-85 TOTAL 6078 \* MANUAL COUNT 354  
 EAST 3078 9:00 202 5:00 304  
 WEST 3000 8:30 221 5:00

WILLOUGHBY AV  
AT SPAULDING AV

A00-1818-11 HW TU 09-24-85 TOTAL 6037 11:15 386 5:00 644  
 EAST 2575 10:30 161 5:00 311  
 WEST 3462 8:45 246 5:00 333

WILLOUGHBY AV  
AT SWEETZER AV

A00-1515-11 HW WE 06-26-85 TOTAL 4427 8:15 320 5:00 492  
 EAST 2107 11:15 111 5:15 269  
 WEST 2320 8:30 206 5:00 232

WILLOWBROOK AV -WATTS-  
AT 108TH ST

A00-1616-11 SR TH 07-25-85 TOTAL 1084 9:15 60 2:15 93  
 NORTH 592 11:15 33 2:15 51  
 SOUTH 492 10:30 32 5:00 47

WILLOWBROOK AV -WATTS-  
AT 108TH ST

SR FR 08-09-85 TOTAL 972 \* MANUAL COUNT 54  
 NORTH 578 9:00 45 4:45 43  
 SOUTH 394 8:30 27 4:45

WILLOW GLEN RD  
E/O LAUREL CANYON BL

A00-1616-11 HW WE 08-28-85 TOTAL 623 9:15 51 6:00 62  
 EAST 214 9:15 18 6:15 25  
 WEST 409 9:15 33 6:00 40

L O C A T I O N

VOLUME COUNT SUMMARY FROM 1/ 1/85 TO 12/31/85

PHYS. DESCR	RG DY	DATE	DIR.	VOLUME	AM PEAK	PM PEAK
WILLOW GLEN RD W/O NICHOLS CANYON RD	HW WE	08-28-85	TOTAL	2632	8:00	5:00
			EAST	1491	8:00	4:15
			WEST	1141	11:15	5:00
WILLOW GLEN RD W/O NICHOLS CANYON RD	HW TH	10-17-85	TOTAL	1639	8:00	5:30
			EAST	748	7:45	12:15
			WEST	891	8:15	5:30
WILL ROGERS ST AT SEPULVEDA BL	WR MO	03-18-85	TOTAL	8326	7:15	12:00
			EAST	3281	11:15	1:45
			WEST	5045	7:15	4:45
WILL ROGERS STATE PARK RD N/O SUNSET BL	WR FR	05-03-85	TOTAL	1146	11:15	6:15
WILL ROGERS STATE PARK RD N/O SUNSET BL	WR SA	05-04-85	TOTAL	1827	11:15	12:30
WILL ROGERS STATE PARK RD N/O SUNSET BL	WR SU	05-05-85	TOTAL	9093	7:30	4:45
WILMINGTON AV AT IMPERIAL HWY	SR MO	11-18-85	TOTAL	12851	7:30	3:45
			NORTH	7433	11:15	3:45
			SOUTH	5418	7:45	2:30
WILSHIRE BL AT BARRINGTON AV	WR TU	07-16-85	TOTAL	55163	11:15	4:30
			EAST	30859	7:45	4:30
			WEST	24304	11:00	5:30
WILSHIRE BL AT BARRINGTON AV	WR MO	07-22-85	TOTAL	33359	* MANUAL COUNT	
			EAST	15018	7:45	4:30
			WEST	18341	5:45	5:00
WILSHIRE BL AT BEVERLY GLEN BL	WR TU	06-25-85	TOTAL	60526	11:15	5:00
			EAST	25947	9:00	11:45
			WEST	34579	7:45	5:15
WILSHIRE BL AT CENTINELA AV	WR WE	05-08-85	TOTAL	32351	* MANUAL COUNT	
			EAST	17422	8:00	5:00
			WEST	14929	7:45	5:00
WILSHIRE BL AT DETROIT ST	HW TH	06-20-85	TOTAL	24430	* MANUAL COUNT	
			EAST	12483	7:45	5:00
			WEST	11947	8:00	5:00
WILSHIRE BL AT FEDERAL AV	WR MO	07-22-85	TOTAL	61120	8:00	5:00
			EAST	23735	8:00	5:00
			WEST	37385	11:15	5:15

## L O C A T I O N

VOLUME COUNT SUMMARY FROM 1/ 1/85 TO 12/31/85

PHYS. DESCR	RG DY	DATE	DIR.	VOLUME	AM PEAK	PM PEAK
WILSHIRE BL AT FEDERAL AV	WR MO	10-21-85	TOTAL	61166	7:45	4112
			EAST	22853	7:30	1895
			WEST	38313	8:15	2324
WILSHIRE BL AT GLENDON AV	WR FR	07-26-85	TOTAL	54750	8:15	3169
			EAST	28136	7:30	2033
			WEST	26614	11:15	1516
WILSHIRE BL AT GLENDON AV	WR MO	08-12-85	TOTAL	50141	*	MANUAL COUNT
			EAST	29170	8:15	2524
			WEST	20971	8:15	1364
WILSHIRE BL AT HIGHLAND AV	HW WE	09-11-85	TOTAL	32380	*	MANUAL COUNT
			EAST	14983	7:45	1090
			WEST	17397	7:30	1268
WILSHIRE BL AT MALCOLM AV	WR MO	10-07-85	TOTAL	50024	*	MANUAL COUNT
			EAST	26054	8:30	2093
			WEST	23970	8:00	1692
WILSHIRE BL AT MIDVALE AV	WR TU	03-12-85	TOTAL	65757	7:45	4419
			EAST	35171	7:45	2961
			WEST	30586	11:15	1944
WILSHIRE BL AT NORMANDIE AV	HW TU	10-15-85	TOTAL	37761	7:30	2647
			EAST	22137	7:30	1659
			WEST	15624	10:15	1110
WILSHIRE BL AT STANLEY AV	HW FR	05-10-85	TOTAL	26491	*	MANUAL COUNT
			EAST	13357	8:15	723
			WEST	13134	8:15	826
WILSHIRE BL E/O SWEETZER AV	HW TU	04-23-85	TOTAL	33270	11:15	2326
			EAST	17177	10:00	1243
			WEST	16093	11:15	1094
WILSHIRE BL AT SYCAMORE AV	HW WE	06-19-85	TOTAL	22850	*	MANUAL COUNT
			EAST	10210	7:45	773
			WEST	12640	8:00	878
WILSHIRE BL AT VETERAN AV	WR WE	03-13-85	TOTAL	90627	7:45	5735
			EAST	52017	7:30	4282
			WEST	38610	11:15	2267
WILSHIRE BL W/O VETERAN AV	WR WE	03-13-85	TOTAL	103454	11:15	6142
			EAST	52017	7:30	4282
			WEST	51437	11:15	2842
WILSHIRE BL E/O WESTERN AV	HW FR	07-19-85	TOTAL	35087	11:15	2295
			EAST	17328	11:15	1096
			WEST	17759	11:15	1199



T-45

L O C A T I O N

VOLUME COUNT SUMMARY FROM 1/1/85 TO 12/31/85

PHYS. DESCR	RG DY	DATE	DIR.	VOLUME	AM PEAK	PM PEAK
L O C A T I O N						
WILSHIRE BL AT WESTERN AV	HW MO	07-22-85	TOTAL	35214	11:15	2343
			EAST	17455	11:15	1144
			WEST	17759	11:15	1199
WILSHIRE BL AT WESTWOOD BL	WR TU	03-12-85	TOTAL	63287	10:15	4144
			EAST	35014	9:00	2530
			WEST	28273	11:00	1793
WILTON PL AT COUNTRY CLUB DR	CR MO	03-28-85	TOTAL	1354	7:15	157
			NORTH	916	7:15	124
			SOUTH	438	7:30	36
WILTON PL AT HOLLYWOOD BL	HW TH	10-10-85	TOTAL	10167	*	MANUAL COUNT
			NORTH	6483	7:00	339
			SOUTH	3684	7:30	422
WILTON PL AT SUNSET BL	HW TU	12-17-85	TOTAL	15795	8:00	1154
			NORTH	8764	10:45	511
			SOUTH	7031	8:00	658
WILTON PL AT SUNSET BL	HW FR	12-27-85	TOTAL	13749	*	MANUAL COUNT
			NORTH	7844	7:45	474
			SOUTH	5905	8:15	472
WILTON PL AT 88TH ST	SR TU	05-21-85	TOTAL	617	8:15	35
			NORTH	247	7:45	16
			SOUTH	370	11:15	14
WILTON PL AT 88TH ST	SR FR	06-07-85	TOTAL	641	*	MANUAL COUNT
			NORTH	230	7:45	19
			SOUTH	411	7:00	23
WINNETKA AV S/O DEVONSHIRE ST	WV FR	03-01-85	TOTAL	12282	7:30	1185
			NORTH	6087	7:30	381
			SOUTH	6195	7:30	804
WINNETKA AV S/O PRAIRIE ST	WV WE	05-29-85	TOTAL	30100	7:15	2070
			NORTH	16924	3:00	1407
			SOUTH	13176	7:15	1445
WINNETKA AV S/O SHERMAN WY	WV MO	01-14-85	TOTAL	28012	7:15	2021
			NORTH	13672	11:15	806
			SOUTH	14340	7:30	1230
WINNETKA AV S/O SHERMAN WY	WV TH	11-21-85	TOTAL	30735	7:30	2352
			NORTH	16013	11:15	976
			SOUTH	14722	7:30	1388
WINNETKA AV AT SHERMAN WY	WV TH	11-21-85	TOTAL	32597	7:30	2425
			NORTH	16013	11:15	976
			SOUTH	16584	7:30	1461

T-45

L O C A T I O N

VOLUME COUNT SUMMARY FROM 1/ 1/85 TO 12/31/85

PHYS. DESCR RG DY DATE DIR. VOLUME AM PEAK PM PEAK

WINNETKA AV  
AT WELLS DR

A00-1515-11 WV TU 10-29-85

TOTAL 4642 7:15 396 5:30 386  
NORTH 1351 7:15 176 2:15 93  
SOUTH 3291 7:30 221 5:30 309

WOKING WY  
AT AMESBURY RD

A01-1414-11 HW MO 09-16-85

TOTAL 906 7:30 97 3:45 102  
EAST 152 7:30 20 2:15 15  
WEST 754 7:30 77 3:45 88

WOODBURN DR  
AT SUNSET BL

WR TH 09-12-85

TOTAL 1214 \* MANUAL COUNT  
NORTH 770 8:00 68 4:00 69  
SOUTH 444 8:15 39 3:00 35

WOODCLIFF RD  
N/O MULHOLLAND DR

B00-1513-11 EV FR 12-13-85

TOTAL 4278 7:15 623 5:30 551  
NORTH 1732 9:00 72 5:30 398  
SOUTH 2546 7:15 578 5:30 153

WOODLAKE AV  
AT COHASSET ST

B00-3030-11 WV TU 05-21-85

TOTAL 6183 7:30 580 5:15 603  
NORTH 3006 7:45 243 5:15 313  
SOUTH 3177 7:30 349 7:15 330

WOODLAKE AV  
S/O COHASSET ST

C00-3015-11 WV TH 05-23-85

TOTAL 6518 7:30 606 5:00 621  
NORTH 3321 7:30 260 5:00 361  
SOUTH 3197 7:30 346 2:30 297

WOODLAKE AV  
AT HAYNES ST

C00-3030-21 WV WE 08-14-85

TOTAL 2777 11:15 147 5:15 314  
NORTH 1514 11:15 82 5:30 164  
SOUTH 1263 7:15 72 5:15 151

WOODLAKE AV  
AT HAYNES ST

WV TH 08-29-85

TOTAL 2313 \* MANUAL COUNT  
NORTH 1388 7:00 70 5:00 153  
SOUTH 925 8:15 52 5:00 122

WOODLAKE AV  
N/O VANOWEN ST

C00-3240-23 WV TU 05-28-85

TOTAL 2979 7:00 224 5:00 252  
NORTH 1477 11:15 77 5:00 175  
SOUTH 1502 7:00 188 3:45 102

WOODLAKE AV  
S/O VANOWEN ST

C00-4032-32 WV WE 05-29-85

TOTAL 3920 8:15 268 3:00 403  
NORTH 2126 8:00 195 5:00 207  
SOUTH 1794 5:30 132 3:00 255

WOODLEY AV  
AT ARMINA ST

WV MO 07-01-85

TOTAL 23943 \* MANUAL COUNT  
NORTH 12337 7:15 876 5:00 1278  
SOUTH 11606 7:15 1310 4:45 781

WOODLEY AV  
AT ARMSTEAD ST-JOG NR COLLETT AV

WV MO 10-21-85

TOTAL 3710 \* MANUAL COUNT  
NORTH 1746 7:15 300 3:00 90  
SOUTH 1964 7:45 65 5:00 311

WOODLEY AV  
AT BARNESTON ST

WV FR 10-18-85

TOTAL 2800 \* MANUAL COUNT  
NORTH 1311 7:30 49 4:45 196  
SOUTH 1489 7:15 243 5:00 87

L O C A T I O N

VOLUME COUNT SUMMARY FROM 1/ 1/85 TO 12/31/85

PHYS. DESCR	RG DY	DATE	DIR.	VOLUME	AM PEAK	PM PEAK
WOODLEY AV AT DEVONSHIRE ST	WR MO	08-19-85	TOTAL	11871	7:15	861
			NORTH	5922	11:15	332
			SOUTH	5949	7:15	607
			TOTAL	11435	7:15	813
			NORTH	5486	11:15	293
			SOUTH	5949	7:15	607
			TOTAL	2615	*	MANUAL COUNT
			NORTH	1198	7:30	68
			SOUTH	1417	7:15	260
			TOTAL	2013	7:15	311
			NORTH	900	7:00	61
			SOUTH	1113	7:15	252
			TOTAL	2864	*	MANUAL COUNT
			NORTH	1372	7:30	49
			SOUTH	1492	7:15	289
			TOTAL	1950	*	MANUAL COUNT
			NORTH	963	7:15	71
			SOUTH	987	7:00	173
			TOTAL	34452	7:15	3652
			NORTH	16774	11:15	1295
			SOUTH	17678	7:15	2756
			TOTAL	34190	*	MANUAL COUNT
			NORTH	17552	8:00	794
			SOUTH	16638	7:30	2417
			TOTAL	2718	*	MANUAL COUNT
			NORTH	1391	7:30	46
			SOUTH	1327	7:15	248
			TOTAL	21502	7:30	2112
			NORTH	9426	7:15	952
			SOUTH	12076	7:45	1235
			TOTAL	25698	7:15	2002
			NORTH	13792	7:15	880
			SOUTH	11906	7:30	1152
			TOTAL	25531	7:15	2896
			NORTH	11159	7:30	929
			SOUTH	14372	7:15	1975
			TOTAL	25062	7:30	1829
			NORTH	11751	11:15	686
			SOUTH	13311	7:45	1335



T-45

L O C A T I O N

VOLUME COUNT SUMMARY FROM 1/ 1/85 TO 12/31/85

PHYS. DESCR RG DY DATE DIR. VOLUME AM PEAK PM PEAK

WOODMAN AV AT ADDISON ST	EV WE	06-26-85	TOTAL NORTH SOUTH	22606 8779 13827	*	8:00 7:30	563 1285	5:00 5:00	1080 871
WOODMAN AV AT ADDISON ST	EV WE	06-26-85	TOTAL NORTH SOUTH	22606 8779 13827	*	8:00 7:30	563 1285	5:00 5:00	1080 871
WOODMAN AV AT ADDISON ST	EV WE	06-26-85	TOTAL NORTH SOUTH	22606 8779 13827	*	8:00 7:30	563 1285	5:00 5:00	1080 871
WOODMAN AV E/O CHATSWORTH ST	EV MO	01-28-85	TOTAL EAST WEST	6815 3664 3151		7:30 7:30 7:30	690 246 444	4:45 4:45 3:15	685 423 265
WOODMAN AV AT DEVONSHIRE ST	EV FR	08-23-85	TOTAL NORTH SOUTH	11551 7005 4546		7:30 11:15 7:30	804 391 469	4:15 4:45 3:30	977 755 333
WOODMAN AV N/O DEVONSHIRE ST	EV FR	08-23-85	TOTAL NORTH SOUTH	9967 5421 4546		7:30 11:15 7:30	634 283 469	5:00 4:30 3:30	843 610 333
WOODMAN AV AT LANARK ST -VALLEY-	EV WE	08-14-85	TOTAL NORTH SOUTH	28309 12356 15953		8:00 11:15 7:30	1814 822 1202	4:30 4:30 1:15	2557 1513 1127
WOODMAN AV AT PINNEY ST	EV TU	04-02-85	TOTAL NORTH SOUTH	13983 6901 7082	*	7:15 7:00	363 823	4:45 4:00	834 514
WOODMAN AV AT SATICOY ST	EV MO	07-08-85	TOTAL NORTH SOUTH	31458 18280 13178	*	7:30 7:15	1174 1243	4:30 4:30	1786 1003
WOODMAN AV S/O SHERMAN WY	EV TH	12-05-85	TOTAL NORTH SOUTH	30331 14315 16016		7:30 11:15 7:30	2206 798 1367	4:30 4:15 4:30	2547 1270 1288
WOODMAN AV AT VALERIO ST	EV WE	10-23-85	TOTAL NORTH SOUTH	38117 18175 19942		7:30 11:15 7:15	2945 1150 1861	4:45 4:45 4:15	3235 1590 1689
WOODROW WILSON DR AT MULHOLLAND DR	EV TU	06-11-85	TOTAL EAST WEST	1153 752 401	*	8:15 8:00	72 38	3:15 3:15	62 36
WOODROW WILSON DR AT PACIFIC VIEW DR	EV WE	07-24-85	TOTAL EAST WEST	943 448 495	*	8:30 8:30	54 33	4:15 4:00	37 56

VOLUME COUNT SUMMARY

FROM 1/1/85 TO 12/31/85

L O C A T I O N

PHYS. DESCR	RG DY	DATE	DIR.	VOLUME	AM PEAK	PM PEAK	
WOODROW WILSON DR AT PYRAMID DR	EV WE	07-24-85	TOTAL EAST WEST	892 448 444	* 8:30 8:30	MANUAL COUNT 49 3:15 37 4:15	30 48
WOODVALE RD AT DENSMORE AV	WV WE	08-07-85	TOTAL EAST WEST	3442 947 2495	* 8:00 8:30	MANUAL COUNT 107 3:00 163 5:00	17 286
WOODVALE RD AT DENSMORE AV	WV FR	12-06-85	TOTAL EAST WEST	4111 1212 2899	* 8:00 8:30	MANUAL COUNT 124 3:00 179 4:45	85 304
WOOSTER ST AT WHITWORTH DR	WR TH	12-26-85	TOTAL NORTH SOUTH	902 397 505	* 7:45 8:15	MANUAL COUNT 29 3:30 39 3:15	39 43
WRIGHTWOOD DR N/O MULHOLLAND DR	EV TU	12-10-85	TOTAL NORTH SOUTH	1291 601 690	8:00 8:45 7:45	192 5:45 55 6:00 151 5:00	121 80 47
YALE AV S/O WASHINGTON BL	WR FR	06-14-85	TOTAL NORTH SOUTH	1500 971 529	11:15 11:15 10:45	92 5:00 63 5:00 32 4:45	144 91 54
YARMOUTH AV AT KINGSBURY ST	WV TH	07-11-85	TOTAL NORTH SOUTH	410 112 298	* 8:30 8:30	MANUAL COUNT 10 3:45 13 5:00	14 39
YARMOUTH AV N/O VENTURA BL	WV FR	03-29-85	TOTAL NORTH SOUTH	2616 1554 1062	11:15 11:15 11:00	187 3:30 112 3:30 86 3:45	280 175 112
YARNELL ST AT FOOTHILL BL	EV TU	06-25-85	TOTAL NORTH SOUTH	2827 430 2397	* 7:00 7:45	MANUAL COUNT 39 3:00 188 5:00	36 262
YOLANDA AV AT BURBANK BL	WV MO	07-15-85	TOTAL NORTH SOUTH	3827 2225 1602	* 8:15 8:30	MANUAL COUNT 131 4:45 188 4:30	219 105
YOLANDA AV AT HATTERAS ST	WV MO	06-24-85	TOTAL NORTH SOUTH	1975 970 1005	* 7:15 8:00	MANUAL COUNT 106 4:15 89 4:45	56 80
YOLANDA AV AT LANARK ST -VALLEY-	WV MO	06-24-85	TOTAL NORTH SOUTH	1178 650 528	* 7:30 7:45	MANUAL COUNT 51 4:45 40 4:45	72 54
YOLANDA AV AT LASSEN ST	WV TH	01-24-85	TOTAL NORTH SOUTH	2293 1069 1224	* 7:30 7:15	MANUAL COUNT 94 4:45 165 3:00	105 91

T-45

## L O C A T I O N

VOLUME COUNT SUMMARY FROM 1/ 1/85 TO 12/31/85

PHYS. DESCR RG DY DATE DIR. VOLUME AM PEAK PM PEAK

YOLANDA AV  
AT LASSEN STA00-1820-12 WV WE 01-30-85  
TOTAL 2289 7:30 297 5:15 201  
NORTH 927 7:45 80 5:15 101  
SOUTH 1362 7:30 225 3:15 131YOLANDA AV  
AT STRATHERN STWV TH 12-19-85 \*  
TOTAL 1863 MANUAL COUNT  
NORTH 1229 7:30 138 3:45 98  
SOUTH 634 7:30 52 3:00 60YORK BL  
AT EAGLE ROCK BLCR FR 02-15-85 \*  
TOTAL 12496 MANUAL COUNT  
EAST 2735 7:15 257 5:00 270  
WEST 9761 7:30 942 3:15 708YORK BL  
W/O FIGUEROA STCR MO 05-06-85  
TOTAL 19057 7:30 1335 4:45 1574  
EAST 9373 7:15 663 4:45 773  
WEST 9684 7:30 680 4:45 801YORK BL  
AT AVENUE 51CR WE 07-10-85  
TOTAL 18472 11:15 1136 4:45 1447  
EAST 9735 11:15 520 5:00 929  
WEST 8737 6:15 654 3:15 589YOSEMITE DR  
W/O FIGUEROA STCR MO 05-06-85  
TOTAL 5497 7:30 426 4:45 522  
EAST 2765 7:30 237 4:45 252  
WEST 2732 7:30 189 4:30 277YOSEMITE DR  
AT MAYWOOD AVCR MO 08-26-85 \*  
TOTAL 6238 MANUAL COUNT  
EAST 2970 7:30 144 5:00 392  
WEST 3268 7:30 259 4:30 280ZELZAH AV  
AT BESSEMER STWV WE 03-06-85 \*  
TOTAL 485 MANUAL COUNT  
NORTH 206 8:30 19 4:30 19  
SOUTH 279 7:00 22 5:00 33ZELZAH AV  
AT BESSEMER STWV FR 03-22-85  
TOTAL 452 8:15 40 4:45 50  
NORTH 140 7:45 16 4:45 18  
SOUTH 312 11:15 16 4:15 33ZELZAH AV  
AT DEVONSHIRE STWV TH 08-21-85  
TOTAL 12855 11:15 711 5:15 1335  
NORTH 6273 11:15 321 5:15 807  
SOUTH 6582 7:30 451 5:00 549ZELZAH AV  
N/O DEVONSHIRE STWV TH 08-22-85  
TOTAL 12675 11:15 698 5:00 1325  
NORTH 6093 11:15 308 5:15 778  
SOUTH 6582 7:30 451 5:00 549ZELZAH AV  
AT MARGATE STWV MO 07-29-85 \*  
TOTAL 3520 MANUAL COUNT  
NORTH 2096 7:15 138 5:00 223  
SOUTH 1424 7:45 144 5:00 93ZELZAH AV  
AT PARTHENIA STWV TU 02-12-85 \*  
TOTAL 1653 MANUAL COUNT  
NORTH 716 7:30 37 4:30 85  
SOUTH 937 7:30 72 3:00 98



L O C A T I O N

VOLUME COUNT SUMMARY FROM 1/ 1/85 TO 12/31/85

PHYS. DESCR	RG DY	DATE	DIR.	VOLUME	AM PEAK	PM PEAK
ZELZAH AV AT PARTHENIA ST	WV FR	03-08-85	TOTAL	1599	7:15	127
			NORTH	491	7:00	47
			SOUTH	1108	11:15	87
ZELZAH AV AT VALERIO ST	WV TU	05-14-85	TOTAL	328	* MANUAL COUNT	
			NORTH	166	7:00	13
			SOUTH	162	7:00	19
ZELZAH AV AT VANOWEN ST	WV TU	09-10-85	TOTAL	621	* MANUAL COUNT	
			NORTH	408	8:00	32
			SOUTH	213	8:15	21
ZELZAH AV AT VICTORY BL	WV MO	07-29-85	TOTAL	520	* MANUAL COUNT	
			NORTH	199	8:15	20
			SOUTH	321	7:15	38
ZOO DR AT GOLDEN STATE FWY	HW TH	02-21-85	TOTAL	1001	* MANUAL COUNT	
			NORTH	531	7:45	11
			SOUTH	470	8:15	48
ZOO DR -I/S NR CRYSTL SPRINGS- AT RIVERSIDE DR -CENTRAL-	HW MO	05-13-85	TOTAL	4071	11:15	283
			NORTH	2265	11:15	147
			SOUTH	1806	10:30	155
ZOO DR AT VENTURA FWY -E/B ON-	HW MO	05-13-85	TOTAL	1102	10:30	98
			NORTH	519	11:15	40
			SOUTH	583	10:30	69
ZOO DR -I/S NR VICTORY/SONORA- AT RIVERSIDE DR -CENTRAL-	CR WE	01-23-85	TOTAL	2499	* MANUAL COUNT	
			EAST	951	9:00	64
			WEST	1548	7:30	75
AVENUE 26 AT FIGUEROA ST	CR FR	12-13-85	TOTAL	17488	* MANUAL COUNT	
			EAST	6782	7:15	594
			WEST	10706	7:30	536
AVENUE 26 W/O FIGUEROA ST	CR WE	12-18-85	TOTAL	16884	7:30	1175
			EAST	6671	7:30	608
			WEST	10213	11:15	618
AVENUE 33 AT VERDUGO RD	CR MO	10-28-85	TOTAL	2229	* MANUAL COUNT	
			EAST	921	7:30	77
			WEST	1308	7:30	158
AVENUE 34 AT VERDUGO RD	CR MO	10-28-85	TOTAL	695	* MANUAL COUNT	
			EAST	357	7:30	20
			WEST	338	7:00	33
AVENUE 37 W/O SAN RAFAEL AV	HW TH	06-27-85	TOTAL	536	8:15	42
			EAST	261	10:30	21
			WEST	275	7:45	31

T-45

L O C A T I O N

VOLUME COUNT SUMMARY FROM 1/ 1/85 TO 12/31/85

PHYS. DESCR RG DY DATE DIR. VOLUME AM PEAK PM PEAK

AVENUE 37 AT SAN RAFAEL AV

A00-1410-11 HW TH 11-21-85

TOTAL 495 8:15 54 6:00 36  
EAST 268 8:15 37 6:30 25  
WEST 227 7:45 19 10:45 25

AVENUE 50 AT GRANADA ST

CR FR 09-20-85

TOTAL 579 \* 7:00 21 2:45 24  
EAST 225 7:15 26 1:00 38  
WEST 354

AVENUE 50 AT SAN RAFAEL AV

300-3030-11 HW TH 11-21-85

TOTAL 11875 7:30 939 4:45 1092  
EAST 5503 7:30 462 4:15 494  
WEST 6372 7:30 477 4:45 604

AVENUE 51 N/O TOWNSEND AV

B00-11111-11 CR WE 07-10-85

TOTAL 510 8:00 36 5:15 46  
NORTH 249 11:15 7 5:15 32  
SOUTH 261 8:00 30 12:30 21

AVENUE 51 AT YORK BL

100-1818-11 CR TU 07-09-85

TOTAL 4283 7:15 341 5:15 316  
NORTH 1177 7:15 86 2:15 109  
SOUTH 3106 7:15 255 5:15 229

AVENUE 51 N/O YORK BL

B00-1818-11 CR WE 07-10-85

TOTAL 5664 7:15 364 5:15 458  
NORTH 2558 11:15 124 5:15 229  
SOUTH 3106 7:15 255 5:15 229

AVENUE 60 E/O PASADENA FWY

B00-1818-11 CR WE 05-08-85

TOTAL 11151 7:15 1013 4:45 919  
EAST 5292 7:15 423 4:45 470  
WEST 5859 7:15 590 4:00 477

AVENUE 62 N/O FIGUEROA ST

800-1616-11 CR TH 01-17-85

TOTAL 868 8:00 171 2:30 140  
NORTH 459 8:00 96 2:30 65  
SOUTH 409 7:45 78 2:30 75

1ST ST AT ALAMEDA ST

CR WE 07-17-85

TOTAL 23569 \* 9:00 409 4:30 1425  
EAST 11117 7:00 1710 3:15 565  
WEST 12452

1ST ST AT ALTA VISTA BL

A00-1717-11 HW WE 10-09-85

TOTAL 1594 11:15 104 5:00 197  
EAST 821 8:30 71 5:00 103  
WEST 773 11:15 60 5:15 97

1ST ST W/O ANDERSON ST

C00-2034-23 CR TU 05-14-85

TOTAL 16331 7:00 1935 4:30 1421  
EAST 6562 11:15 390 4:30 987  
WEST 9769 7:00 1708 5:30 584

1ST ST AT BIXEL ST

CR FR 08-02-85

TOTAL 17928 \* 7:15 960 4:15 581  
EAST 8326 7:30 492 4:30 1146  
WEST 9602

1ST ST AT BOYLE AV

CR TH 10-17-85

TOTAL 15326 \* 7:45 389 4:30 984  
EAST 8401 7:30 974 4:00 362  
WEST 6925

L O C A T I O N

VOLUME COUNT SUMMARY FROM 1/ 1/85 TO 12/31/85

1ST ST AT	PHYS. DESCR	RG DY	DATE	DIR.	VOLUME	AM PEAK	PM PEAK
1ST ST AT CENTRAL AV	D06-2236-23	CR WE	07-17-85	TOTAL	20307	5:45 1886	4:30 1721
				EAST	9847	11:15 580	4:30 1317
				WEST	10460	5:30 1711	2:00 634
1ST ST AT DEWAP RD		CR FR	11-15-85	TOTAL	27889	* MANUAL COUNT	
				EAST	13571	7:30 1374	4:30 929
				WEST	14318	7:30 634	4:45 1683
1ST ST AT EVERGREEN AV		CR MO	11-04-85	TOTAL	14228	* MANUAL COUNT	
				EAST	7632	9:00 316	4:30 943
				WEST	6596	7:15 673	4:45 465
1ST ST AT HOBART BL	A00-1616-11	HW WE	10-16-85	TOTAL	2167	8:15 145	4:45 224
				EAST	1187	11:15 75	5:30 121
				WEST	980	8:15 86	4:45 115
1ST ST AT KENMORE AV	C00-1818-11	HW FR	02-01-85	TOTAL	8581	7:30 672	5:00 1134
				EAST	3330	7:30 300	4:45 449
				WEST	5251	8:00 385	5:00 694
1ST ST AT MARTEL AV	A00-1717-11	HW TU	11-12-85	TOTAL	1224	11:15 92	4:30 117
				EAST	580	11:15 44	5:15 53
				WEST	644	7:45 55	4:30 68
1ST ST AT MISSION RD	CR WE	10-16-85		TOTAL	24164	* MANUAL COUNT	
				EAST	12628	7:15 376	4:45 1829
				WEST	11536	7:00 1604	5:00 462
1ST ST W/O MISSION RD	C00-3424-32	CR TU	11-05-85	TOTAL	21628	7:30 2634	4:45 2315
				EAST	10133	11:15 492	4:45 1807
				WEST	11495	7:30 2215	3:45 622
1ST ST AT MISSION RD	C00-3434-33	CR TU	11-05-85	TOTAL	21938	7:30 2555	4:45 2408
				EAST	10133	11:15 492	4:45 1807
				WEST	11805	7:45 2142	4:00 644
1ST ST AT OLIVE ST -CENTRAL-	CR MO	10-21-85		TOTAL	28622	* MANUAL COUNT	
				EAST	14182	7:30 1236	3:15 1061
				WEST	14440	7:00 1392	4:30 1214
1ST ST AT SAN PEDRO ST -CENTRAL	CR WE	07-17-85		TOTAL	21316	* MANUAL COUNT	
				EAST	11517	9:00 600	4:45 1299
				WEST	9799	7:00 1445	3:00 465
1ST ST AT SOTO ST	CR WE	10-30-85		TOTAL	15180	* MANUAL COUNT	
				EAST	7341	9:00 298	4:45 899
				WEST	7839	7:15 1004	4:15 492
1ST ST AT VAN NESS AV	A00-1516-11	HW WE	01-30-85	TOTAL	736	7:00 61	5:00 83
				EAST	311	11:15 24	2:30 41
				WEST	425	7:00 52	5:00 53



T-45

L O C A T I O N

VOLUME COUNT SUMMARY FROM 1/ 1/85 TO 12/31/85

PHYS. DESCR RG DY DATE DIR. VOLUME AM PEAK PM PEAK

1ST ST -SAN PEDRO-  
E/O HANFORD AV

TOTAL 12516 7:15 1130 5:00 1027  
EAST 7104 7:00 946 12:30 411  
WEST 5412 11:15 285 4:45 661

1ST ST -SAN PEDRO-  
W/O MIRACOSTA ST

TOTAL 5501 7:15 479 5:30 449  
EAST 2824 7:15 407 5:30 145  
WEST 2677 11:00 150 5:45 304

1ST ST -SAN PEDRO-  
AT PATTON AV

TOTAL 11905 7:30 1004 4:45 1008  
EAST 6561 7:30 713 2:15 448  
WEST 5344 11:15 340 4:45 650

1ST ST -SAN PEDRO-  
AT PATTON AV

TOTAL 9289 \* MANUAL COUNT  
EAST 4815 7:30 494 4:30 360  
WEST 4474 7:45 279 4:45 533

1ST ST SAN PEDRO  
AT WESTERN AV

TOTAL 9425 \* MANUAL COUNT  
EAST 3485 7:30 429 5:00 180  
WEST 5940 7:45 379 5:00 752

2ND AV  
N/O 16TH PL

TOTAL 673 7:45 59 5:15 102  
NORTH 253 7:45 30 5:15 29  
SOUTH 420 11:15 34 5:15 73

2ND ST  
AT ALTA VISTA BL

TOTAL 1189 8:00 215 4:30 99  
EAST 453 7:45 50 5:15 54  
WEST 736 8:00 166 3:45 57

2ND ST  
AT MANSFIELD AV

TOTAL 1328 11:00 104 4:30 146  
EAST 846 11:00 78 1:45 105  
WEST 482 7:30 40 3:00 55

2ND ST  
E/O MARTEL AV

TOTAL 575 8:15 49 4:15 58  
EAST 271 9:45 28 1:00 30  
WEST 304 7:45 30 2:45 34

2ND ST  
AT ORANGE DR

TOTAL 1150 10:30 96 4:30 110  
EAST 587 10:30 50 5:00 63  
WEST 563 10:30 46 4:30 52

2ND ST  
AT ORANGE DR

TOTAL 1054 \* MANUAL COUNT  
EAST 498 7:30 39 5:00 58  
WEST 556 7:45 47 4:30 48

2ND ST  
AT ORANGE DR

TOTAL 1212 8:00 108 4:45 124  
EAST 605 10:45 45 5:15 70  
WEST 607 8:00 74 4:00 70

3RD ST  
AT DOHENY DR

TOTAL 7737 11:15 570 2:00 675  
EAST 1811 11:15 185 6:30 243  
WEST 5926 8:15 412 4:45 524

L O C A T I O N

VOLUME COUNT SUMMARY FROM 1/ 1/85 TO 12/31/85

3RD ST AT	PHYS. DESCR	RG DY	DATE	DIR.	VOLUME	AM PEAK	PM PEAK
3RD ST AT GAREY ST	B00-1818-11	CR TH	05-02-85	TOTAL	1252	8:00	132
				EAST	498	1:15	68
				WEST	754	8:00	100
3RD ST AT HOOVER ST	300-3834-33	HW TH	11-14-85	TOTAL	30256	7:30	2367
				EAST	15355	7:30	1358
				WEST	14901	7:30	1009
3RD ST AT HOOVER ST		HW TH	12-05-85	TOTAL	30935	* 7:45	MANUAL COUNT
				EAST	15853	7:45	1345
				WEST	15082	7:15	952
3RD ST AT INDIANA ST		CR TH	01-10-85	TOTAL	18242	* 7:30	MANUAL COUNT
				EAST	9602	7:30	326
				WEST	8640	7:00	1196
3RD ST AT INDIANA ST	300-4036-33	CR FR	01-11-85	TOTAL	16068	8:00	1417
				EAST	7253	11:15	349
				WEST	8815	8:00	1117
3RD ST AT KINGS RD	C00-3240-33	HW MO	03-04-85	TOTAL	25451	11:15	1660
				EAST	12655	11:15	813
				WEST	12796	8:00	1054
3RD ST AT KINGS RD		HW TU	08-27-85	TOTAL	21669	* 9:00	MANUAL COUNT
				EAST	10770	9:00	638
				WEST	10899	8:15	1011
3RD ST E/O LA CIENEGA BL	C00-3030-23	HW MO	04-22-85	TOTAL	19037	9:45	1439
				EAST	6186	9:30	598
				WEST	12851	8:15	967
3RD ST AT LA CIENEGA BL	C00-4040-43	HW TU	05-28-85	TOTAL	27873	11:15	1892
				EAST	14606	11:15	952
				WEST	13267	8:00	1004
3RD ST AT SHERBOURNE DR	C00-2530-22	HW FR	04-19-85	TOTAL	25041	11:15	1616
				EAST	12786	11:15	899
				WEST	12255	8:00	941
3RD ST E/O SPRING ST	G00-0040-04	CR TU	01-15-85	TOTAL	14216	7:45	1587
	ONE WAY STREET W/B						
3RD ST AT SWEETZER AV	C00-3030-22	HW TH	06-27-85	TOTAL	25297	11:15	1678
				EAST	12286	11:15	800
				WEST	13011	8:00	1021
3RD ST AT TRACTION AV		CR WE	01-09-85	TOTAL	1088	* 8:00	MANUAL COUNT
				EAST	195	8:00	18
				WEST	893	7:45	70

T-45

L O C A T I O N

VOLUME COUNT SUMMARY FROM 1/ 1/85 TO 12/31/85

PHYS. DESCR	RG DY	DATE	DIR.	VOLUME	AM PEAK	PM PEAK
3RD ST AT UNION AV	CR TH	09-26-85	TOTAL	25349 *	7:30	5:00
			EAST	13040	8:15	5:00
			WEST	12309		5:00
						MANUAL COUNT
						907
						1287
3RD ST AT VERMONT AV	CR TU	03-19-85	TOTAL	33670	7:45	5:15
			EAST	17925	7:45	5:00
			WEST	15745	7:45	4:30
						MANUAL COUNT
						2584
						1284
						1350
3RD ST AT WESTERN AV	CR TU	03-26-85	TOTAL	24821	7:45	5:00
			EAST	13054	7:45	5:15
			WEST	11767	8:00	5:00
						MANUAL COUNT
						2281
						1111
						1206
3RD ST AT WESTERN AV	HW MO	06-10-85	TOTAL	32360	8:00	4:45
			EAST	15237	8:00	5:30
			WEST	17123	7:30	4:45
						MANUAL COUNT
						2783
						1282
						1524
3RD ST E/O WESTERN AV	HW TU	06-11-85	TOTAL	33680	7:45	5:00
			EAST	16557	8:15	5:15
			WEST	17123	7:30	4:45
						MANUAL COUNT
						2745
						1277
						1524
3RD ST -SAN PEDRO- AT MESA ST	SR TH	01-24-85	TOTAL	2303	11:15	4:15
			EAST	1270	7:30	2:00
			WEST	1033	11:15	4:15
						MANUAL COUNT
						224
						110
						121
4TH AV AT 36TH ST	HW MO	04-08-85	TOTAL	837	7:15	5:00
			NORTH	322	6:30	5:45
			SOUTH	515	7:15	5:00
						MANUAL COUNT
						98
						39
						66
4TH AV AT 52ND ST	SR TU	04-09-85	TOTAL	2331	7:30	2:30
			NORTH	1799	7:30	5:15
			SOUTH	532	8:00	2:45
						MANUAL COUNT
						246
						197
						105
4TH AV AT 54TH ST	SR TH	11-14-85	TOTAL	1917	7:15	4:15
			NORTH	967	7:15	4:00
			SOUTH	950	7:30	4:45
						MANUAL COUNT
						230
						101
						135
4TH PL AT HEWITT ST-JOG NR 3RD ST-	CR WE	02-13-85	TOTAL	27882 *	7:45	4:45
			EAST	13453	7:30	3:30
			WEST	14429		
						MANUAL COUNT
						1880
						512
4TH ST E/O ANDERSON ST	CR TU	05-14-85	TOTAL	24291	7:00	4:30
			EAST	11325	11:15	4:30
			WEST	12966	7:00	11:30
						MANUAL COUNT
						2284
						1820
						696
4TH ST AT ARDMORE AV	HW MO	05-20-85	TOTAL	4355	7:45	5:00
			EAST	1994	8:00	5:30
			WEST	2361	7:45	5:00
						MANUAL COUNT
						494
						206
						295
4TH ST AT COMMONWEALTH AV -CENTRAL-	HW MO	08-19-85	TOTAL	1186 *	7:30	4:45
			EAST	782	7:00	4:15
			WEST	404		
						MANUAL COUNT
						125
						41



VOLUME COUNT SUMMARY FROM 1/ 1/85 TO 12/31/85

L O C A T I O N

PHYS. DESCR RG DY DATE DIR. VOLUME AM PEAK PM PEAK

4TH ST AT COMMONWEALTH AV -CENTRAL-

B00-2224-11 HW TU 08-27-85 TOTAL 1171 7:30 85 4:45  
 EAST 754 11:15 42 4:45  
 WEST 417 7:15 57 5:45

4TH ST AT LA JOLLA AV

A00-1818-11 HW MO 04-22-85 TOTAL 741 7:30 62 5:00  
 EAST 350 8:15 32 5:00  
 WEST 391 11:00 38 5:00

4TH ST AT LOWER LEVEL FIGUEROA ST

CR WE 07-10-85 TOTAL 12886 \* MANUAL COUNT  
 EAST 9752 8:00 662 4:30  
 WEST 3134 7:30 170 4:30

5TH AV AT WASHINGTON BL

HW TH 11-07-85 TOTAL 613 \* MANUAL COUNT  
 NORTH 202 7:30 25 4:30  
 SOUTH 411 7:00 29 4:45

5TH AV AT 9TH ST-JOG NR OLYMPIC BL

A00-1616-11 HW TH 05-16-85 TOTAL 1258 7:30 99 5:15  
 NORTH 835 7:30 73 2:45  
 SOUTH 423 11:15 42 5:15

5TH ST W/O FLOWER ST

B00-0060-05 CR FR 07-26-85 TOTAL 22759 11:15 1388 4:45  
 ONE WAY STREET W/B

5TH ST E/O FLOWER ST

B00-0060-05 CR FR 07-26-85 TOTAL 19954 11:15 1324 3:30  
 ONE WAY STREET W/B

6TH AV N/O ADAMS BL

B00-2020-11 SR TU 11-12-85 TOTAL 3277 7:30 331 4:30  
 NORTH 1530 7:30 184 3:45  
 SOUTH 1747 7:30 147 4:30

6TH AV AT -VENICE- BROADWAY -VENICE-

WR MO 01-28-85 TOTAL 902 \* MANUAL COUNT  
 NORTH 472 7:30 36 5:00  
 SOUTH 430 8:45 27 4:30

6TH AV AT -VENICE- ROSE AV

NR TH 03-28-85 TOTAL 1024 \* MANUAL COUNT  
 NORTH 780 7:45 63 4:45  
 SOUTH 244 9:00 19 4:30

6TH ST AT HIGHLAND AV

HW WE 01-23-85 TOTAL 22312 \* MANUAL COUNT  
 EAST 11141 7:45 825 5:00  
 WEST 11171 7:45 1126 5:00

6TH ST W/O HILL ST

A00-5600-50 CR TU 01-15-85 TOTAL 18300 11:15 1325 4:30  
 ONE WAY STREET E/B

6TH ST W/O MATEO ST

C00-4024-42 CR WE 05-15-85 TOTAL 14800 7:15 1554 4:30  
 EAST 7960 11:15 409 4:30  
 WEST 6840 7:15 1262 3:45

T-45

L O C A T I O N

6TH ST  
AT RAMPART BL

6TH ST  
AT UNION AV-JOG NR BURLINGTON AV-

6TH ST  
E/O WESTERN AV

6TH ST  
E/O WESTERN AV

6TH ST  
E/O WESTERN AV

6TH ST  
AT WITMER ST

6TH ST -SAN PEDRO-  
AT GAFFEY ST

7TH AV  
AT RODEO RD

7TH AV  
AT 17TH ST

7TH AV  
AT 62ND ST

7TH ST  
E/O ALVARADO ST

7TH ST  
E/O BONNIE BRAE ST

7TH ST  
E/O SANTA FE AV

VOLUME COUNT SUMMARY

PHYS. DESCR RG DY DATE DIR. VOLUME AM PEAK PM PEAK

C00-3040-33 HW TU 05-21-85 TOTAL 22948 11:15 1563 4:45 2186  
EAST 11832 7:45 965 4:45 1015  
WEST 11116 11:15 747 4:30 1177

TOTAL 23146 \* MANUAL COUNT  
EAST 11084 8:00 1101 4:15 708  
WEST 12062 7:30 628 4:30 1276

C00-3030-22 HW TU 06-11-85 TOTAL 23739 7:45 1820 5:00 2147  
EAST 11326 7:45 1084 4:30 947  
WEST 12413 11:15 825 5:00 1228

C00-3030-22 HW TU 06-11-85 TOTAL 23739 7:45 1820 5:00 2147  
EAST 11326 7:45 1084 4:30 947  
WEST 12413 11:15 825 5:00 1228

C00-3030-22 HW TU 06-11-85 TOTAL 23739 7:45 1820 5:00 2147  
EAST 11326 7:45 1084 4:30 947  
WEST 12413 11:15 825 5:00 1228

C00-3433-33 CR WE 11-06-85 TOTAL 21527 8:00 1509 4:45 2200  
EAST 12314 8:00 950 4:45 1110  
WEST 9213 10:45 576 4:45 1090

B00-1818-11 SR MO 02-25-85 TOTAL 3659 11:00 319 12:45 339  
EAST 1208 11:00 102 2:30 128  
WEST 2451 11:00 217 12:45 243

G15-1015-11 CR MO 07-01-85 TOTAL 2245 7:30 129 4:45 253  
NORTH 271 8:30 27 2:00 22  
SOUTH 1974 10:15 107 4:45 238

A00-1818-11 HW WE 04-17-85 TOTAL 1457 7:00 252 2:45 145  
NORTH 813 7:00 148 2:45 84  
SOUTH 644 7:00 104 1:45 85

100-1414-11 SR FR 01-25-85 TOTAL 710 7:30 61 4:15 83  
NORTH 293 7:30 20 4:15 41  
SOUTH 417 7:30 41 4:00 44

C00-2828-22 CR FR 07-12-85 TOTAL 16161 11:15 1092 4:30 1346  
EAST 7375 11:00 506 4:30 582  
WEST 8786 11:15 594 4:45 771

C00-2828-22 CR FR 07-12-85 TOTAL 14598 11:15 948 4:15 1182  
EAST 6971 7:15 498 12:30 523  
WEST 7627 11:15 498 4:15 698

C00-2934-23 CR WE 05-15-85 TOTAL 20738 7:00 2254 3:15 1603  
EAST 9478 11:15 588 4:30 1090  
WEST 11260 7:00 1791 3:00 601

VOLUME COUNT SUMMARY

FROM 1/ 1/85 TO 12/31/85

L O C A T I O N

PM PEAK

AM PEAK

DIR. VOLUME

DATE

PHYS. DESCR RG DY

7TH ST AT UNION AV  
 7TH ST -SAN PEDRO- AT ALMA ST  
 7TH ST -SAN PEDRO- AT ELLERY DR  
 7TH ST -SAN PEDRO- AT GRAND AV -SAN PEDRO-  
 7TH ST -SAN PEDRO- AT GRAND AV -SAN PEDRO-  
 8TH AV AT 69TH ST  
 8TH ST AT BERENDO ST  
 8TH ST AT BERENDO ST  
 8TH ST AT DETROIT ST  
 8TH ST AT DETROIT ST  
 8TH ST E/O FLOWER ST  
 8TH ST W/O HARBOR FWY  
 8TH ST AT HIGHLAND AV

TOTAL 14151  
 EAST 6254  
 WEST 7897

TOTAL 8800 \*  
 EAST 4763  
 WEST 4037

TOTAL 3437  
 EAST 1425  
 WEST 2012

TOTAL 7460 \*  
 EAST 4413  
 WEST 3047

TOTAL 8016  
 EAST 4559  
 WEST 3457

TOTAL 6424 \*  
 NORTH 3515  
 SOUTH 2909

TOTAL 20884  
 EAST 10478  
 WEST 10406

TOTAL 21488 \*  
 EAST 10904  
 WEST 10584

TOTAL 6950 \*  
 EAST 3644  
 WEST 3306

TOTAL 6697  
 EAST 3266  
 WEST 3431

TOTAL 20283  
 CR MO ONE WAY STREET W/B

TOTAL 5885  
 CR WE ONE WAY STREET E/B

TOTAL 1017 \*  
 EAST 533  
 WEST 484

11-06-85

01-29-85

09-16-85

10-01-85

10-15-85

06-12-85

01-31-85

03-01-85

07-25-85

07-29-85

01-14-85

05-15-85

09-05-85

CR WE

SR TU

SR MO

SR TU

SR TU

SR WE

CR TH

HW FR

HW TH

HW MO

CR MO

CR WE

HW TH

11:15  
 7:30  
 11:15

7:15  
 8:00

7:30  
 7:30  
 7:30

7:30  
 8:45

11:15  
 7:45  
 11:15

7:30  
 7:15

7:45  
 7:45  
 11:15

7:45  
 8:00

7:45  
 8:00

7:30  
 11:15  
 8:00

11:15

11:15

9:00  
 8:00

934  
 491  
 518

MANUAL COUNT  
 457  
 270

475  
 237  
 238

MANUAL COUNT  
 412  
 180

693  
 441  
 323

MANUAL COUNT  
 295  
 248

1468  
 907  
 593

MANUAL COUNT  
 1000  
 580

MANUAL COUNT  
 231  
 338

544  
 219  
 336

1308

612

MANUAL COUNT  
 20  
 43

5:00  
 4:45  
 8:33

3:45  
 4:45

2:15  
 2:15  
 2:15

3:00  
 5:00

12:00  
 12:00  
 2:15

4:15  
 4:45

5:15  
 5:15  
 11:03

5:00  
 4:45

5:00  
 5:00

4:30  
 4:30  
 2:15

4:00

11:30

5:00  
 4:30

1315  
 497  
 833

340  
 424

408  
 179  
 229

344  
 335

736  
 424  
 356

378  
 266

1905  
 803  
 1103

837  
 1125

459  
 261

712  
 427  
 285

1938

616

82  
 47



T-45

## L O C A T I O N

VOLUME COUNT SUMMARY FROM 1/ 1/85 TO 12/31/85

PHYS. DESCR RG DY DATE DIR. VOLUME AM PEAK PM PEAK

8TH ST AT HIGHLAND AV	B00-1818-11	HW FR	09-20-85	TOTAL EAST WEST	1854 1021 833	8:00 11:15 8:00	145 77 79	5:00 5:00 4:15	231 114 119
8TH ST AT KINGSLEY DR	C00-3030-22	HW FR	04-26-85	TOTAL EAST WEST	19063 8998 10065	* 7:45 7:15	MANUAL 800 584	COUNT 5:00 5:00	699 1052
8TH ST AT KINGSLEY DR	C00-3030-22	CR TU	05-07-85	TOTAL EAST WEST	19466 9079 10387	7:45 7:45 11:15	1495 912 647	5:00 5:15 4:15	1632 687 977
8TH ST AT MASSELIN AV	B00-1818-11	HW MO	12-16-85	TOTAL EAST WEST	7135 3822 3313	8:00 7:30 8:00	657 296 369	4:30 4:45 4:30	739 451 299
8TH ST AT NEW HAMPSHIRE AV	C00-2828-22	CR FR	07-12-85	TOTAL EAST WEST	21783 11014 10769	7:30 7:45 11:00	1425 874 666	4:45 5:00 3:15	1674 858 856
8TH ST AT NEW HAMPSHIRE AV	C00-3232-22	CR FR	10-18-85	TOTAL EAST WEST	22860 9632 13228	7:30 7:30 7:30	1540 784 756	5:15 5:30 5:15	2099 714 1389
8TH ST AT NEW HAMPSHIRE AV	HW TH	12-05-85	TOTAL EAST WEST	21154 11162 9992	* 7:45 8:00	MANUAL 957 577	COUNT 5:00 4:45	897 1155	
8TH ST AT WALL ST -CENTRAL-	C00-3027-22	CR WE	01-16-85	TOTAL EAST WEST	8075 1654 6421	7:30 10:30 7:30	786 151 685	4:30 4:30 4:00	758 221 561
8TH ST E/O WESTERN AV	C00-3030-22	HW WE	06-19-85	TOTAL EAST WEST	17375 8127 9248	8:00 8:00 11:15	1385 922 580	4:45 5:15 5:00	1348 575 791
8TH ST AT WESTERN AV	C00-3030-22	HW WE	06-19-85	TOTAL EAST WEST	16351 7103 9248	8:00 8:00 11:15	1293 830 580	5:00 11:45 5:00	1259 474 791
9TH ST AT NEW HAMPSHIRE AV	HW FR	03-01-85	TOTAL EAST WEST	9150 4497 4653	* 7:30 8:15	MANUAL 381 221	COUNT 4:15 4:45	406 589	
9TH ST AT NEW HAMPSHIRE AV	B00-1919-11	CR WE	03-20-85	TOTAL EAST WEST	9014 4606 4408	7:45 7:45 11:15	614 451 206	5:00 5:00 5:00	917 354 563
9TH ST-JOG NR OLYMPIC BL E/O 5TH AV	B00-1616-11	HW TH	05-16-85	TOTAL EAST WEST	1806 608 1198	10:30 10:30 8:15	111 48 71	5:30 6:00 5:30	192 61 134

L O C A T I O N

VOLUME COUNT SUMMARY			FROM 1/ 1/85 TO 12/31/85					
PHYS. DESCR	RG DY	DATE	DIR.	VOLUME	AM PEAK	PM PEAK		
9TH ST -SAN PEDRO- AT DODSON AV	SR FR	12-20-85	TOTAL EAST WEST	7698 4116 3582	8:00 8:00 11:15	573 377 250	2:45 2:45 4:45	654 336 352
9TH ST-SAN PEDRO- AT WESTERN AV	SR TU	09-17-85	TOTAL EAST WEST	6953 2615 4338	* 8:45 7:30	MANUAL COUNT 177 315	4:45 5:00	250 474
10TH AV S/O 23RD ST	HW WE	05-15-85	TOTAL NORTH SOUTH	5315 2324 2991	11:15 7:00 11:15	314 153 183	4:15 3:45 4:15	548 233 328
10TH AV AT 23RD ST	HW FR	05-24-85	TOTAL NORTH SOUTH	5245 2357 2888	* 7:45 7:45	MANUAL COUNT 184 171	5:00 4:45	234 347
11TH AV AT HYDE PARK BL	SR WE	04-10-85	TOTAL NORTH SOUTH	1572 782 790	7:30 7:30 7:00	160 97 78	3:00 2:30 4:45	146 82 82
11TH AV AT 71ST ST	SR FR	01-04-85	TOTAL NORTH SOUTH	1219 681 538	* 7:00 7:30	MANUAL COUNT 45 26	4:15 4:30	78 65
11TH AV AT 71ST ST	SR FR	01-25-85	TOTAL NORTH SOUTH	2494 1553 941	7:00 7:00 11:15	177 149 41	6:00 2:15 6:30	195 120 86
11TH ST AT ALBANY ST	CR WE	01-02-85	TOTAL EAST WEST	10389 4096 6293	* 7:00 7:15	MANUAL COUNT 313 419	4:15 4:30	415 633
11TH ST E/O ALBANY ST	CR MO	03-25-85	TOTAL EAST WEST	12032 5608 6424	7:15 7:00 7:30	951 473 485	4:30 4:15 4:45	1236 503 764
15TH ST AT NORMANDIE AV	HW TU	04-16-85	TOTAL EAST WEST	1467 533 934	7:30 7:45 11:15	97 35 71	4:45 1:00 4:45	157 70 92
16TH PL W/O 2ND AV	CR MO	05-20-85	TOTAL	576	6:45	81	3:30	88
17TH ST W/O ARLINGTON AV	CR TH	01-10-85	TOTAL EAST WEST	1200 614 586	7:15 8:15 7:15	131 60 75	4:30 4:15 4:45	160 61 103
17TH ST E/O 7TH AV	HW WE	04-17-85	TOTAL EAST WEST	731 255 476	7:15 7:15 7:00	180 70 111	1:45 2:00 1:45	107 58 52

T-45

L O C A T I O N

FROM 1/ 1/85 TO 12/31/85

VOLUME COUNT SUMMARY		PHYS. DESCR	RG DY	DATE	DIR.	VOLUME	AM PEAK	PM PEAK
17TH ST -SAN PEDRO- AT GRAND AV -SAN PEDRO-	B00-2020-11	SR TU	12-10-85	TOTAL EAST WEST	3794 1943 1851	7:30 7:30 7:30	333 188 145	2:45 3:00 4:30
18TH ST E/O LA CIENEGA BL	C00-1220-11	HW WE	04-17-85	TOTAL EAST WEST	4837 2082 2755	11:15 11:15 11:15	352 147 205	2:15 1:45 12:00
18TH ST AT LA CIENEGA BL	C00-2018-21	WR MO	08-05-85	TOTAL EAST WEST	6666 4057 2609	7:30 7:30 11:15	518 324 173	5:00 5:00 12:15
18TH ST AT LA CIENEGA BL	C00-2018-21	WR TH	08-29-85	TOTAL EAST WEST	6860 4399 2461	11:15 11:15 11:15	482 324 158	5:15 5:15 6:30
18TH ST W/O SHERBOURNE DR	B00-2012-11	WR MO	07-15-85	TOTAL EAST WEST	4016 2019 1997	7:30 8:30 7:30	295 154 156	5:15 5:30 5:00
19TH ST -SAN PEDRO- AT PATTON AV	C00-2424-11	SR TU	10-29-85	TOTAL EAST WEST	5770 2888 2882	7:15 7:30 6:45	459 245 236	4:45 4:45 4:00
19TH ST -SAN PEDRO- AT WESTERN AV	C00-2822-11	SR TH	06-13-85	TOTAL EAST WEST	5301 2143 3158	* 7:30 8:45	MANUAL COUNT 216 219	4:30 5:00
19TH ST -SAN PEDRO- AT WEYMOUTH AV	C00-2822-11	SR MO	06-24-85	TOTAL EAST WEST	6600 3812 2788	11:15 11:15 11:15	404 236 168	4:45 4:45 5:15
19TH ST -SAN PEDRO- AT WEYMOUTH AV	C00-2822-11	SR TU	06-25-85	TOTAL EAST WEST	4993 2878 2115	* 7:30 7:15	MANUAL COUNT 131 148	5:00 4:15
20TH ST AT STAUNTON AV	C00-2822-11	CR FR	11-22-85	TOTAL EAST WEST	1116 411 705	* 7:45 7:45	MANUAL COUNT 25 44	3:30 3:30
21ST ST AT REDONDO BL	100-2020-11	HW TH	04-04-85	TOTAL EAST WEST	1488 427 1061	10:15 11:15 10:15	88 25 68	5:00 6:30 5:00
21ST ST AT REDONDO BL	A00-1717-11	SR TH	05-09-85	TOTAL EAST WEST	1041 329 712	* 8:00 8:00	MANUAL COUNT 27 67	3:15 5:00
21ST ST -SAN PEDRO- AT LELAND ST	A00-1717-11	SR TH	05-09-85	TOTAL EAST WEST	540 307 233	7:30 7:30 7:30	65 32 33	2:15 2:00 3:00



L O C A T I O N

VOLUME COUNT SUMMARY

FROM 1/ 1/85 TO 12/31/85

LOC	PHYS. DESCR	RG	DY	DATE	DIR.	VOLUME	AM PEAK	PM PEAK	
23RD ST AT 10TH AV		HW	FR	05-24-85	TOTAL	850	*	MANUAL COUNT	
					EAST	538	7:15	40	5:00
					WEST	312	7:00	18	4:30
23RD ST -SAN PEDRO- AT PATTON AV		SR	WE	10-30-85	TOTAL	682		6:30	
					EAST	385	11:15	29	6:15
					WEST	297	8:15	31	6:30
23RD ST -SAN PEDRO- AT PATTON AV		SR	TH	11-07-85	TOTAL	535	*	MANUAL COUNT	
					EAST	333	7:30	17	4:30
					WEST	202	7:00	14	4:00
24TH ST AT LONG BEACH AV		CR	TH	11-21-85	TOTAL	4586	*	MANUAL COUNT	
					EAST	2413	7:00	107	4:45
					WEST	2173	7:00	190	4:30
25TH ST -SAN PEDRO- AT CABRILLO AV -SAN PEDRO-		SR	TU	01-22-85	TOTAL	9776		4:45	
					EAST	5291	7:15	472	4:45
					WEST	4485	11:15	299	5:00
25TH ST -SAN PEDRO- AT MORAY AV		SR	MO	04-29-85	TOTAL	12652		5:00	
					EAST	5238	7:15	634	4:30
					WEST	7414	11:15	423	5:00
25TH ST -SAN PEDRO- AT MORAY AV		SR	TU	04-30-85	TOTAL	13991	*	MANUAL COUNT	
					EAST	6568	7:15	653	3:45
					WEST	7423	8:00	434	5:00
25TH ST SAN PEDRO AT WESTERN AV		SR	TU	07-30-85	TOTAL	13275	*	MANUAL COUNT	
					EAST	8232	7:15	748	3:15
					WEST	5043	7:45	311	5:00
27TH ST -JOG NR 28TH ST- AT ARLINGTON AV		CR	TH	01-10-85	TOTAL	1221		5:30	
					EAST	739	7:15	63	1:15
					WEST	482	7:15	37	5:30
27TH ST W/O VERMONT AV		CR	FR	07-26-85	TOTAL	1009		1:45	
					EAST	558	10:45	43	6:00
					WEST	451	7:30	49	1:30
30TH ST -SAN PEDRO- AT PACIFIC AV -SAN PEDRO-		SR	MO	09-16-85	TOTAL	891		3:45	
					EAST	358	8:45	38	12:15
					WEST	533	8:45	48	4:30
32ND ST -SAN PEDRO- AT PACIFIC AV -SAN PEDRO-		SR	FR	05-31-85	TOTAL	1763		2:15	
					EAST	1026	8:15	96	2:15
					WEST	737	6:15	92	5:45
36TH ST AT 4TH AV		HW	MO	04-08-85	TOTAL	2182		4:45	
					EAST	1032	7:15	72	4:15
					WEST	1150	7:00	104	5:00

T-45

L O C A T I O N

VOLUME COUNT SUMMARY

FROM 1/ 1/85 TO 12/31/85

PHYS. DESCR RG DY DATE DIR. VOLUME AM PEAK PM PEAK

37TH PL AT RAYMOND AV	HW MO	04-08-85	TOTAL	895	11:15	49	2:30	84
			EAST	410	7:00	27	6:30	41
			WEST	485	11:15	24	4:15	53
37TH ST -SAN PEDRO- AT CAROLINA ST	SR TH	06-20-85	TOTAL	438	*	MANUAL COUNT		
			EAST	246	9:00	18	4:30	34
			WEST	192	8:15	15	3:30	21
37TH ST -SAN PEDRO- AT CAROLINA ST	SR TH	06-20-85	TOTAL	690	10:15	49	4:45	64
			EAST	410	10:15	27	4:45	43
			WEST	280	9:00	22	7:15	25
38TH ST AT HILL ST	CR MO	06-03-85	TOTAL	1940	*	MANUAL COUNT		
			EAST	1348	7:30	50	4:30	112
			WEST	592	7:15	44	4:00	66
39TH ST AT HILL ST	CR FR	10-04-85	TOTAL	2718	*	MANUAL COUNT		
			EAST	1825	7:00	112	3:45	195
			WEST	893	7:00	113	4:00	87
41ST ST W/O ALAMEDA ST	SR TH	07-18-85	TOTAL	4390	6:30	410	3:30	579
			EAST	1608	6:15	197	3:30	191
			WEST	2782	7:00	285	3:30	388
41ST ST AT ALAMEDA ST	SR FR	08-16-85	TOTAL	5456	*	MANUAL COUNT		
			EAST	2848	7:00	240	3:30	305
			WEST	2608	7:30	192	3:15	325
41ST ST AT ALAMEDA ST	CR WE	09-11-85	TOTAL	6050	*	MANUAL COUNT		
			EAST	3449	7:30	275	3:30	348
			WEST	2601	7:30	199	3:15	277
41ST ST AT LONG BEACH AV -EAST-	SR MO	08-19-85	TOTAL	5799	*	MANUAL COUNT		
			EAST	2777	7:00	259	3:45	273
			WEST	3022	7:15	233	3:15	328
41ST ST AT LONG BEACH AV -WEST-	SR TH	07-18-85	TOTAL	3873	6:30	363	3:30	453
			EAST	1275	6:15	188	4:00	93
			WEST	2598	7:30	247	3:45	366
48TH PL AT ASCOT AV	SR MO	06-24-85	TOTAL	801	11:15	49	3:15	74
			EAST	423	11:15	22	5:15	45
			WEST	378	11:15	27	3:15	46
48TH PL AT ASCOT AV	SR FR	06-28-85	TOTAL	439	*	MANUAL COUNT		
			EAST	209	8:15	14	3:30	30
			WEST	230	7:00	13	3:00	34
48TH PL AT LONG BEACH AV	SR FR	11-22-85	TOTAL	1362	*	MANUAL COUNT		
			EAST	669	7:30	48	3:15	66
			WEST	693	7:15	52	3:45	94

T-45

L O C A T I O N

VOLUME COUNT SUMMARY FROM 1/ 1/85 TO 12/31/85

PHYS. DESCR RG DY DATE DIR. VOLUME AM PEAK PM PEAK

48TH ST  
AT ASCOT AV

A00-1818-11 SR TU 06-04-85

TOTAL 709 10:15 47 4:15 70  
EAST 363 9:45 22 4:30 41  
WEST 346 10:15 26 3:45 36

48TH ST  
AT CRENSHAW BL

A00-2020-11 SR WE 11-13-85

TOTAL 6861 7:45 592 5:00 69C  
EAST 2705 7:30 257 4:30 302  
WEST 4156 8:00 409 6:00 429

48TH ST  
AT GRAMERCY PL

SR WE 01-30-85

TOTAL 8791 \* MANUAL COUNT  
EAST 4902 7:15 393 5:00 432  
WEST 3889 7:30 281 5:00 419

48TH ST  
AT GRAMERCY PL

SR WE 01-30-85

TOTAL 8791 \* MANUAL COUNT  
EAST 4902 7:15 393 5:00 432  
WEST 3889 7:30 281 5:00 419

48TH ST  
E/O WESTERN AV

C00-2828-22 SR WE 06-05-85

TOTAL 7030 7:15 542 4:45 652  
EAST 4142 7:15 348 4:45 378  
WEST 2888 7:30 212 4:45 274

48TH ST  
AT WESTERN AV

C00-2828-22 SR WE 06-05-85

TOTAL 8152 7:15 637 4:45 706  
EAST 5264 7:15 443 5:00 433  
WEST 2888 7:30 212 4:45 274

50TH ST  
E/O GRAMERCY PL

A00-1818-11 SR TU 04-02-85

TOTAL 375 8:30 30 5:45 38  
EAST 133 11:15 10 11:45 14  
WEST 242 11:00 23 5:00 27

51ST ST  
AT GRAMERCY PL

SR TH 03-14-85

TOTAL 843 \* MANUAL COUNT  
NORTH 411 7:30 36 3:45 41  
SOUTH 432 7:15 27 3:30 54

51ST ST  
E/O GRAMERCY PL

A00-2020-11 SR TU 04-02-85

TOTAL 505 11:15 32 3:45 46  
EAST 245 10:30 20 3:30 23  
WEST 260 11:15 16 3:00 26

52ND ST  
AT WESTERN AV

A00-1218-11 SR WE 07-24-85

TOTAL 717 10:30 54 3:45 54  
EAST 68 10:45 8 6:45 7  
WEST 649 10:30 48 4:00 52

52ND ST  
AT WESTERN AV

A00-1215-11 SR MO 08-12-85

TOTAL 1490 11:00 79 6:00 131  
EAST 1079 10:30 63 4:45 86  
WEST 411 7:30 19 6:00 48

52ND ST  
AT 4TH AV

A00-1818-11 SR TU 04-09-85

TOTAL 2410 11:15 137 4:30 248  
EAST 1218 11:15 71 3:30 121  
WEST 1192 6:45 85 4:45 149

54TH ST  
E/O CRENSHAW BL

B00-3030-11 SR WE 11-13-85

TOTAL 11510 7:30 818 5:00 1103  
EAST 5583 7:30 392 3:45 595  
WEST 5927 7:45 435 5:15 576



T-45

L O C A T I O N

FROM 1/ 1/85 TO 12/31/85

VOLUME COUNT SUMMARY

PHYS. DESCR RG DY DATE DIR. VOLUME AM PEAK PM PEAK

54TH ST  
AT CRENSHAW BL

B00-3030-11 SR WE 11-13-85  
TOTAL 10129  
EAST 4202  
WEST 5927

7:30 783  
7:15 363  
7:45 435  
5:00 979  
3:45 432  
5:15 576

54TH ST  
E/O WESTERN AV

B00-2020-11 SR TH 06-06-85  
TOTAL 11639  
EAST 5664  
WEST 5975

7:30 864  
7:30 462  
8:00 439  
4:15 967  
4:15 477  
4:45 521

54TH ST  
AT WESTERN AV

B00-2220-11 SR TH 06-06-85  
TOTAL 12295  
EAST 6320  
WEST 5975

7:45 904  
7:30 491  
8:00 439  
4:15 1012  
4:15 522  
4:45 521

54TH ST  
W/O 4TH AV

C00-3030-22 SR TH 11-14-85  
TOTAL 12126  
EAST 5387  
WEST 6739

7:15 869  
7:15 425  
7:30 447  
4:45 1168  
4:15 535  
4:30 644

54TH ST  
AT 4TH AV

C00-3030-22 SR TH 11-14-85  
TOTAL 11555  
EAST 5387  
WEST 6168

7:15 884  
7:15 425  
7:30 496  
4:45 1099  
4:15 535  
5:00 582

59TH ST  
W/O AVALON BL

A00-1818-11 SR TU 12-17-85  
TOTAL 1670  
EAST 912  
WEST 758

7:00 170  
10:15 77  
6:45 106  
3:30 253  
3:30 167  
3:45 92

60TH ST  
AT RIMPAU BL --JOG NR HARCOURT AV--

B00-1716-11 SR MO 12-09-85  
TOTAL 2828  
EAST 1349  
WEST 1479

7:15 247  
7:15 128  
7:15 119  
4:45 300  
4:15 136  
4:30 166

62ND ST  
AT ST ANDREWS PL

SR WE 12-11-85  
TOTAL 4175  
EAST 2298  
WEST 1877

\* MANUAL COUNT  
7:15 174  
7:00 159  
3:45 220  
4:00 171

62ND ST  
AT ST ANDREWS PL

B00-2020-11 SR TU 12-17-85  
TOTAL 4248  
EAST 2049  
WEST 2199

7:15 395  
7:30 215  
7:15 187  
4:15 425  
4:00 217  
4:15 209

62ND ST  
AT 7TH AV

A00-1414-11 SR FR 01-25-85  
TOTAL 424  
EAST 218  
WEST 206

10:15 27  
10:15 14  
10:15 13  
5:30 44  
5:00 25  
5:30 20

66TH ST  
AT WESTERN AV

SR FR 01-04-85  
TOTAL 448  
EAST 256  
WEST 192

\* MANUAL COUNT  
7:15 26  
7:15 11  
3:30 72  
4:30 25

66TH ST  
AT WESTERN AV

A00-1717-11 SR TU 04-02-85  
TOTAL 945  
EAST 548  
WEST 397

11:15 44  
9:45 36  
11:15 13  
5:45 96  
5:00 52  
4:00 56

69TH ST  
AT 8TH AV

SR WE 06-12-85  
TOTAL 1216  
EAST 105  
WEST 1111

\* MANUAL COUNT  
7:15 14  
7:45 109  
3:00 11  
5:00 117

T-45

L O C A T I O N

VOLUME COUNT SUMMARY

FROM 1/ 1/85 TO 12/31/85

PHYS. DESCR RG DY DATE DIR. VOLUME AM PEAK PM PEAK

70TH ST  
AT VAN NESS AV

TOTAL	556	*		MANUAL COUNT	
EAST	378		7:15	36	4:00
WEST	178		8:15	13	5:00

70TH ST  
AT VAN NESS AV

TOTAL	730		7:30	52	5:45
EAST	486		11:15	26	4:30
WEST	244		7:30	19	5:45

71ST ST  
E/O WEST BL

TOTAL	1048		8:15	188	11:45
-------	------	--	------	-----	-------

71ST ST  
AT 11TH AV

TOTAL	972	*		MANUAL COUNT	
EAST	709		9:00	38	5:00
WEST	263		8:00	20	3:30

71ST ST  
AT 11TH AV

TOTAL	1232		11:15	51	6:15
EAST	681		6:45	32	4:15
WEST	551		11:15	22	6:15

74TH ST  
AT FLIGHT AV

TOTAL	3717		7:30	345	4:45
EAST	1425		7:15	189	5:15
WEST	2292		7:45	181	4:45

74TH ST  
AT FLIGHT AV

TOTAL	3874	*		MANUAL COUNT	
EAST	1595		7:15	174	4:45
WEST	2279		7:45	156	4:45

74TH ST  
AT LA TIJERA BL

TOTAL	5019		7:30	469	4:30
EAST	2321		7:30	254	4:30
WEST	2698		7:30	215	4:30

74TH ST  
AT LA TIJERA BL

TOTAL	5600		8:00	385	4:45
EAST	2930		7:15	208	4:45
WEST	2670		8:00	185	5:00

74TH ST  
AT NORMANDIE AV

TOTAL	772	*		MANUAL COUNT	
EAST	326		8:00	29	3:00
WEST	446		7:45	48	5:00

74TH ST  
E/O SEPULVEDA BL

TOTAL	1583		7:30	155	6:15
EAST	546		7:45	30	4:30
WEST	1037		7:30	127	6:15

76TH ST  
AT BOEING AV

TOTAL	2500	*		MANUAL COUNT	
EAST	1149		7:45	83	4:45
WEST	1351		7:30	99	4:30

76TH ST  
AT PIPER AV

TOTAL	511	*		MANUAL COUNT	
NORTH	143		7:30	18	3:00
SOUTH	368		7:45	44	3:00

T-45

L O C A T I O N

VOLUME COUNT SUMMARY

FROM 1/ 1/85 TO 12/31/85

PHYS. DESCR RG DY DATE DIR. VOLUME AM PEAK PM PEAK

76TH ST  
AT STANFORD AV -CENTRAL-

TOTAL	1363	11:00	109	3:45	143
EAST	636	11:15	49	3:30	64
WEST	727	10:45	67	3:45	80

76TH ST  
AT 75TH PL

TOTAL	2537	*	MANUAL COUNT		
EAST	1182	8:00	86	5:00	109
WEST	1355	7:15	90	5:00	175

77TH ST  
AT OSAGE AV

TOTAL	995	*	MANUAL COUNT		4
EAST	44	8:15	8	4:30	90
WEST	951	7:30	103	5:00	

79TH ST  
AT DENKER AV

TOTAL	2335	*	MANUAL COUNT		133
EAST	1271	7:30	81	4:45	109
WEST	1064	7:30	73	4:30	

79TH ST  
AT SEPULVEDA BL

TOTAL	5224	*	MANUAL COUNT		280
EAST	3478	8:15	291	3:45	183
WEST	1746	7:15	158	5:00	

79TH ST  
E/O WESTERN AV

TOTAL	3145	11:15	181	5:00	320
EAST	1535	11:15	84	4:45	180
WEST	1610	11:15	97	5:00	145

79TH ST  
AT WESTERN AV

TOTAL	3095	7:30	182	4:15	289
EAST	1485	7:00	93	4:00	167
WEST	1610	11:15	97	5:00	145

79TH ST -I/S AT 78TH  
AT LA TIJERA BL

TOTAL	1907	*	MANUAL COUNT		60
EAST	834	7:15	112	3:15	80
WEST	1073	7:15	131	5:00	

80TH ST  
AT EMERSON AV

TOTAL	5402	*	MANUAL COUNT		248
EAST	2707	8:15	190	3:45	260
WEST	2695	8:30	213	5:00	

80TH ST  
AT LOYOLA BL

TOTAL	3545	*	MANUAL COUNT		56
EAST	681	7:30	59	5:00	204
WEST	2864	7:45	247	3:30	

83RD ST  
AT FORDHAM RD

TOTAL	7964	*	MANUAL COUNT		409
EAST	4230	7:30	288	5:00	301
WEST	3734	7:15	485	4:30	

83RD ST  
AT LINCOLN BL

TOTAL	8561	*	MANUAL COUNT		258
EAST	3572	7:30	386	3:00	401
WEST	4989	7:15	584	5:00	

83RD ST  
AT LINCOLN BL

TOTAL	6567	7:30	575	5:00	583
EAST	2558	7:30	259	5:00	222
WEST	4009	7:30	316	4:30	365



T-45

L O C A T I O N

VOLUME COUNT SUMMARY

FROM 1/ 1/85 TO 12/31/85

PHYS. DESCR RG DY DATE DIR. VOLUME AM PEAK PM PEAK

LOC	PHYS. DESCR	RG	DY	DATE	DIR.	VOLUME	AM PEAK	PM PEAK
87TH ST AT DENVER AV	TOTAL	SR	MO	03-18-85		1367	*	MANUAL COUNT
	EAST					693	7:15	74 3:45
	WEST					674	7:00	79 4:30
87TH ST AT DENVER AV	TOTAL	SR	WE	04-10-85		2353		170 5:15
	EAST					850	11:15	62 2:15
	WEST					1503	7:15	110 5:00
87TH ST AT HALDDALE AV	TOTAL	SR	TH	10-17-85		1179	*	MANUAL COUNT
	EAST					554	7:45	51 5:00
	WEST					625	7:30	60 4:00
87TH ST AT HALDDALE AV	TOTAL	SR	TH	10-24-85		1277		122 2:00
	EAST					668	7:45	62 4:00
	WEST					609	7:30	63 2:15
87TH ST E/O ST ANDREWS PL	TOTAL	SR	FR	02-08-85		762		87 3:45
	EAST					255	11:15	18 3:45
	WEST					507	10:15	70 3:45
88TH PL AT FLOWER ST	TOTAL	SR	TH	08-01-85		2348		138 5:45
	EAST					1107	11:15	51 6:15
	WEST					1241	11:00	89 5:15
88TH PL AT FLOWER ST	TOTAL	SR	FR	08-23-85		1324	*	MANUAL COUNT
	EAST					495	8:00	25 5:00
	WEST					829	8:30	41 4:00
88TH PL E/O ST ANDREWS PL	TOTAL	SR	FR	02-08-85		386		26 4:30
	EAST					128	8:30	12 6:45
	WEST					258	10:45	18 4:30
88TH ST AT GRAMERCY PL	TOTAL	SR	TU	05-21-85		225		11 4:45
	EAST					190	11:15	7 4:45
	WEST					35	6:15	4 6:45
88TH ST AT GRAMERCY PL	TOTAL	SR	FR	05-31-85		253	*	MANUAL COUNT
	EAST					204	7:30	11 4:30
	WEST					49	9:00	4 4:00
88TH ST AT HALDDALE AV	TOTAL	SR	WE	09-11-85		2882		190 4:15
	EAST					2191	7:30	144 4:15
	WEST					691	7:30	46 4:15
88TH ST E/O HALDDALE AV	TOTAL	SR	MO	10-28-85		471		31 6:15
	EAST					233	10:15	15 4:15
	WEST					238	10:45	18 6:15
88TH ST E/O ST ANDREWS PL	TOTAL	SR	TH	02-07-85		901		116 11:45
	EAST					614	1:30	93 11:45
	WEST					287	0:00	24 4:15

T-45

L O C A T I O N

VOLUME COUNT SUMMARY FROM 1/ 1/85 TO 12/31/85

PHYS. DESCR	RG DY	DATE	DIR.	VOLUME	AM PEAK	PM PEAK
88TH ST AT WILTON PL	SR TU	05-21-85	TOTAL EAST WEST	515 284 231	9:15 11:15 7:30	21 18 9 5:00 5:00 8:45
88TH ST AT WILTON PL	SR FR	06-07-85	TOTAL EAST WEST	373 263 110	* 8:00 7:15	MANUAL COUNT 10 10 3:45 4:30
89TH ST AT AVALON BL	SR FR	01-11-85	TOTAL EAST WEST	697 239 458	* 9:00 8:45	MANUAL COUNT 21 40 3:00 3:00
89TH ST AT AVALON BL	SR WE	02-06-85	TOTAL EAST WEST	886 338 548	11:15 11:15 7:15	60 27 37 3:00 1:30 3:00
89TH ST AT GRAMERCY PL -JOG NR WILTON PL-	SR TU	09-17-85	TOTAL EAST WEST	3296 2283 1013	8:00 7:30 8:00	234 125 125 5:15 5:15 1:45
89TH ST - JOG NR 88TH PL- AT HALDDALE AV	SR FR	09-13-85	TOTAL EAST WEST	2060 1473 587	* 7:30 7:30	MANUAL COUNT 89 41 4:00 5:00
89TH ST -JOG NR 90TH ST- W/O HALDDALE AV	SR WE	09-11-85	TOTAL EAST WEST	3120 2191 929	7:45 7:30 7:45	233 144 90 4:15 4:15 4:00
89TH ST -JOG NR 90TH ST- AT HALDDALE AV	SR WE	09-11-85	TOTAL EAST WEST	2882 2191 691	7:30 7:30 7:30	190 144 46 4:15 4:15 4:15
90TH ST AT AVALON BL	SR FR	02-01-85	TOTAL EAST WEST	690 336 354	* 8:45 7:30	MANUAL COUNT 19 22 3:45 4:15
90TH ST AT AVALON BL	SR WE	02-06-85	TOTAL EAST WEST	856 342 514	11:15 11:15 11:15	76 33 43 12:00 5:30 12:15
92ND ST AT CROESUS AV	CR TU	12-03-85	TOTAL EAST WEST	11540 5708 5832	* 7:00 7:15	MANUAL COUNT 270 503 4:00 4:30
92ND ST AT HALDDALE AV	SR MO	01-07-85	TOTAL EAST WEST	3677 1974 1703	* 7:15 7:15	MANUAL COUNT 187 119 4:30 3:45
92ND ST AT HALDDALE AV	SR WE	04-03-85	TOTAL EAST WEST	4298 2408 1890	11:15 7:15 11:15	212 140 96 5:15 5:30 5:15

L O C A T I O N

VOLUME COUNT SUMMARY

FROM 1/ 1/85 TO 12/31/85

PHYS. DESCR RG DY DATE DIR. VOLUME AM PEAK PM PEAK

92ND ST AT MAIN ST -CENTRAL-

SR TU 01-22-85 TOTAL 5787 \* MANUAL COUNT 253  
EAST 2650 7:15 182 3:15  
WEST 3137 7:30 226 4:30

92ND ST E/O WESTERN AV

SR MO 06-03-85 TOTAL 6665 7:30 448 5:45  
EAST 3128 7:15 204 5:45  
WEST 3537 7:30 248 4:30

92ND ST AT WESTERN AV

SR MO 06-03-85 TOTAL 7091 7:00 531 4:30  
EAST 3554 7:00 304 4:45  
WEST 3537 7:30 248 4:30

96TH ST AT ISIS AV

WR FR 10-18-85 TOTAL 662 \* MANUAL COUNT 37  
EAST 329 7:15 23 5:00  
WEST 333 7:15 35 5:00

96TH ST E/O SEPULVEDA BL

WR TH 02-28-85 TOTAL 21219 11:15 1414 4:30  
EAST 10092 8:15 740 3:00  
WEST 11127 11:15 786 4:45

96TH ST AT SEPULVEDA BL

SR MO 12-16-85 TOTAL 18151 11:15 1288 3:00  
EAST 7184 11:15 521 2:45  
WEST 10967 11:15 767 4:30

96TH ST -JOG NR 98TH ST AT SUCCESS AV

SR TH 05-09-85 TOTAL 1481 11:00 106 3:15  
EAST 621 7:15 38 3:15  
WEST 860 11:15 73 3:00

101ST ST AT DENVER AV

SR TH 01-31-85 TOTAL 804 11:15 67 4:15  
EAST 425 11:15 34 4:15  
WEST 379 11:15 33 5:00

103RD ST -JOG NR 104TH ST-E/O AVALON BL

SR TH 12-12-85 TOTAL 6825 11:15 398 4:30  
EAST 2772 11:15 144 4:30  
WEST 4053 11:15 254 4:30

103RD ST -JOG NR 104TH ST-AT AVALON BL

SR TH 12-12-85 TOTAL 4899 11:15 313 4:30  
EAST 846 11:15 59 5:00  
WEST 4053 11:15 254 4:30

103RD ST AT COMPTON AV

SR TH 12-12-85 TOTAL 14909 7:30 992 4:00  
EAST 6241 7:30 404 4:15  
WEST 8668 7:15 591 6:30

103RD ST AT GRANDEE AV

SR FR 03-08-85 TOTAL 14125 \* MANUAL COUNT 638  
EAST 6467 7:15 374 4:15  
WEST 7658 7:15 521 3:00

103RD ST AT GRANDEE AV

SR TH 04-04-85 TOTAL 14009 11:15 831 4:45  
EAST 5965 11:15 356 5:00  
WEST 8044 10:45 510 4:15



T-45

L O C A T I O N

FROM 1/ 1/85 TO 12/31/85

VOLUME COUNT SUMMARY

PHYS. DESCR RG DY DATE DIR. VOLUME AM PEAK PM PEAK

103RD ST  
E/O WEIGAND AV

B00-2020-11 SR TH 12-12-85

TOTAL 7475 7:30 512 3:15 691  
EAST 3759 7:30 248 3:15 365  
WEST 3716 7:30 264 4:00 334

104TH ST  
AT AVALON BL

200-1717-11 SR TH 05-02-85

TOTAL 2621 11:15 160 3:45 277  
EAST 1526 11:15 101 3:45 169  
WEST 1095 8:30 76 4:15 110

108TH ST  
AT WESTERN AV

SR FR 08-09-85

TOTAL 7960 \* MANUAL COUNT  
EAST 1496 7:15 187 4:30 104  
WEST 6464 9:00 402 4:30 629

108TH ST  
AT WILLOWBROOK AV -WATTS-

C00-1111-11 SR TH 07-25-85

TOTAL 3387 11:15 186 4:45 277  
EAST 2034 11:15 118 4:30 181  
WEST 1353 7:45 85 4:45 102

108TH ST  
AT WILLOWBROOK AV -WATTS-

SR FR 08-09-85

TOTAL 3303 \* MANUAL COUNT  
EAST 2013 9:00 99 4:45 226  
WEST 1290 7:45 108 3:15 121

109TH ST  
E/O CENTRAL AV

A00-1818-11 SR WE 12-12-85

TOTAL 1909 7:15 132 2:45 182  
EAST 953 11:15 60 4:00 98  
WEST 956 7:15 81 2:45 106

111TH ST  
AT GRAPE ST

100-1818-11 SR TH 07-25-85

TOTAL 914 11:15 51 4:30 79  
EAST 397 11:15 23 1:00 40  
WEST 517 11:15 28 3:15 53

134TH ST  
AT MENLO AV

A00-1818-11 SR FR 12-13-85

TOTAL 394 7:30 55 4:15 57  
EAST 225 7:30 38 2:30 31  
WEST 169 7:15 20 4:15 39

135TH ST  
E/O MENLO AV

B00-0202-11 SR TH 08-15-85

TOTAL 13039 5:45 922 3:15 1380  
EAST 7671 6:15 573 3:45 1024  
WEST 5368 4:45 658 1:30 533

135TH ST  
AT MENLO AV

C00-2525-11 SR FR 12-13-85

TOTAL 15997 7:00 1633 4:15 1987  
EAST 9010 7:15 657 4:15 1330  
WEST 6987 7:00 979 3:30 753

140TH ST-JOG NR VERMONT AV  
AT AINSWORTH ST

A00-1717-11 SR WE 01-23-85

TOTAL 735 7:15 56 4:15 80  
EAST 461 8:15 26 2:30 59  
WEST 274 7:00 35 4:15 28

140TH ST-JOG NR 141ST ST  
AT MENLO AV

A00-1717-11 SR WE 01-23-85

TOTAL 757 7:30 69 4:30 93  
EAST 423 7:30 37 4:30 52  
WEST 334 7:30 32 4:30 41

167TH ST  
AT MENLO AV

A00-1817-11 SR WE 12-11-85

TOTAL 377 11:15 31 3:15 52  
EAST 214 11:15 18 3:00 32  
WEST 163 8:30 13 3:15 21

L O C A T I O N

VOLUME COUNT SUMMARY FROM 1/ 1/85 TO 12/31/85

PHYS. DESCR	RG DY	DATE	DIR.	VOLUME	AM PEAK	PM PEAK
182ND ST AT FIGUEROA ST	SR TH	12-19-85	TOTAL	7058	7:30	706
			EAST	3710	7:30	343
			WEST	3348	6:30	363
						3:45
						3:45
						4:30
182ND ST E/O VERMONT AV	SR WE	10-30-85	TOTAL	8332	7:15	861
			EAST	4349	7:30	500
			WEST	3983	7:00	416
						4:15
						3:45
						4:30
182ND ST AT VERMONT AV	SR TH	11-21-85	TOTAL	9428	*	MANUAL COUNT
			EAST	5715	7:30	532
			WEST	3713	7:00	365
						3:15
						4:30
186TH ST AT WESTERN AV	SR FR	04-05-85	TOTAL	3412	11:15	218
			EAST	1264	11:15	82
			WEST	2148	11:15	136
						12:00
						3:00
						12:00
186TH ST AT WESTERN AV	SR WE	04-10-85	TOTAL	2248	*	MANUAL COUNT
			EAST	756	7:45	63
			WEST	1492	7:30	196
						3:15
						3:15
190TH ST AT DOUGLAS GATE 17 DWY	SR TU	02-26-85	TOTAL	33541	*	MANUAL COUNT
			EAST	17190	7:30	1375
			WEST	16351	7:00	1538
						4:45
						3:45
						1521
						1406
190TH ST AT DOUGLAS GATE 17 DWY	SR FR	04-05-85	TOTAL	26202	6:45	3120
			EAST	13407	6:15	1854
			WEST	12795	7:00	1356
						2:45
						2:45
						918
						1149
190TH ST AT FIGUEROA ST	SR TU	12-31-85	TOTAL	21390	7:00	1768
			EAST	9113	7:00	816
			WEST	12277	6:15	1050
						4:30
						1781
						857
						1115
219TH ST AT DENKER AV	SR TU	09-17-85	TOTAL	755	7:00	82
			EAST	411	7:00	49
			WEST	344	7:15	36
						5:45
						38
						29
228TH ST AT FRAMPTON AV	SR WE	11-13-85	TOTAL	6474	*	MANUAL COUNT
			EAST	3325	7:30	243
			WEST	3149	7:30	267
						4:15
						278
235TH ST AT WESTERN AV	SR TU	07-23-85	TOTAL	2647	6:45	186
			EAST	1768	11:15	66
			WEST	879	6:45	106
						2:45
						64
251ST ST AT SENATOR AV	SR TU	08-06-85	TOTAL	285	9:00	34
			EAST	141	9:00	21
			WEST	144	6:00	16
						6:00
						14
251ST ST AT SENATOR AV	SR TU	08-13-85	TOTAL	241	*	MANUAL COUNT
			EAST	119	8:45	8
			WEST	122	7:45	11
						5:00
						19
						15

T-45

L O C A T I O N

FROM 1/ 1/85 TO 12/31/85

VOLUME COUNT SUMMARY

PHYS. DESCR RG DY DATE DIR. VOLUME AM PEAK PM PEAK

PHYS. DESCR	RG	DY	DATE	DIR.	VOLUME	AM PEAK	PM PEAK
A00-1617-11	SR	WE	10-30-85	TOTAL	898	7:00	145
				EAST	526	6:45	114
				WEST	372	7:30	37
				TOTAL	699		2:15
				EAST	441	7:15	2:15
				WEST	258	7:30	4:30
				TOTAL	699		MANUAL COUNT
				EAST	441	7:15	70
				WEST	258	7:30	29
				TOTAL	833	8:30	71

255TH ST  
AT WESTERN AV

255TH ST  
AT WESTERN AV

SAN DIEGO FW NBF NR CHALON RD  
W/O SEPULVEDA BL

DUMMY-SURFACE STREET-  
N/O DUMMY-SURFACE STREET-

PHYS. DESCR	RG	DY	DATE	DIR.	VOLUME	AM PEAK	PM PEAK
A00-0020-02	WR	TH	09-19-85	TOTAL	833	8:30	71
				EAST	441	7:15	70
				WEST	258	7:30	29
				TOTAL	699		MANUAL COUNT
				EAST	441	7:15	3:00
				WEST	258	7:30	3:00
				TOTAL	833	8:30	71

TOTAL 13519

9:00

978 12:00

869



