


TRAFFIC VOLUMES 1986



CITY OF LOS ANGELES
DEPARTMENT OF TRANSPORTATION
DONALD R. HOWERY, General Manager

S.C.R.T.D. LIBRARY

PREFACE

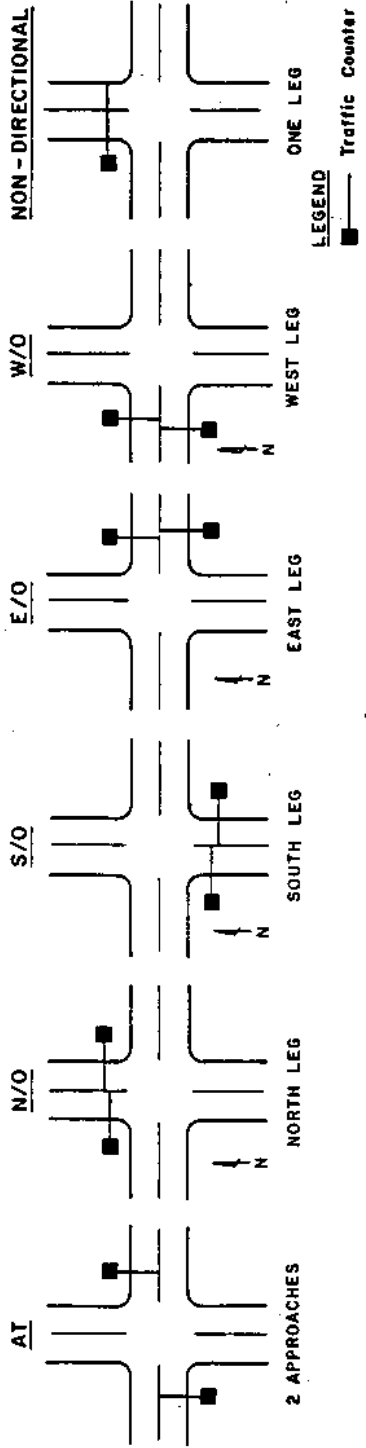
These traffic counts are entirely within the physical boundaries of the City of Los Angeles, and were taken on surface streets and some freeway ramps connecting to surface streets. Vehicle counts on freeways proper are not included.

Data from both 6-hour manual counts (7-10 AM, 3-6 PM) and 24-hour automatic (machine) counts are included. The manual counts are identified as such, and the expanded 24-hour volumes are indicated with a single *.

The following information is included in the tabulation, reading from left to right:

LOCATION.

Streets are listed alphabetically; numbered streets are listed in numeric order following the alphabetic listing. The location of the count is specified by the name of the street on which the count was taken, and its position with respect to the cross street. The term AT indicates that the approaches to the cross street were counted. The terms N/O, S/O, E/O, and W/O signify that the count was taken north of, south of, east of, or west of the cross street. An entry such as -CENTRAL- following the street names specifies the area of Los Angeles (in this case the central area) in which the count was taken. The locations of traffic counts are shown here schematically:



LOS ANGELES COUNTY LIBRARY

10784

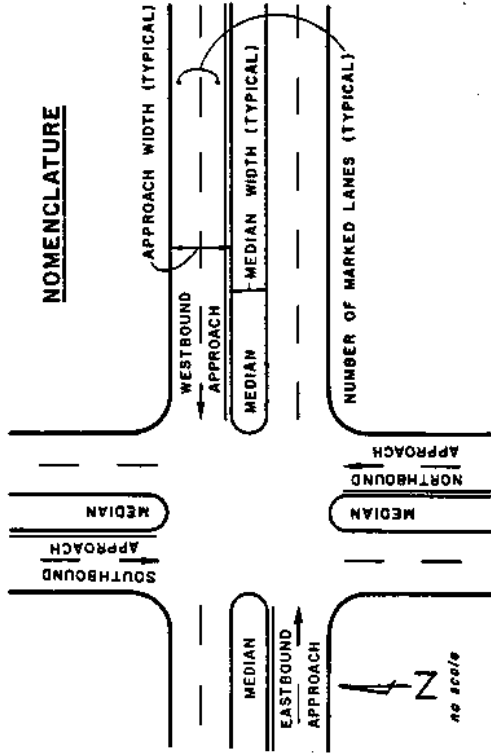
HE
372
.L6
T72
1986

PHYSICAL DESCRIPTION

A nine-character code, providing a physical description of certain road characteristics of the street counted is included for most count locations. The following table explains the code.

MEDIAN AND PAVEMENT TYPE CODE

<u>Median Type</u>	<u>AC Pvmt.</u>	<u>PCC Pvmt.</u>
none	A	1
single centerline	B	2
double centerline	C	3
double-double centerline or paint channelization	D	4
paint and bar channelization	F	5
raised curb	G	6
unimproved	J	7



MEDIAN WIDTH - feet

WIDTH OF ROADWAY (feet) of the NORTH- or EASTBOUND APPROACH of the street counted.

WIDTH OF ROADWAY (feet) of the SOUTH- or WESTBOUND APPROACH of the street counted.

NUMBER OF MARKED LANES in the NORTH- or EASTBOUND APPROACH of the street counted.


NUMBER OF MARKED LANES in the SOUTH- or WESTBOUND APPROACH of the street counted.

123-4567-89

RG

The two alphabetic characters in this column indicate the Department of Transportation's Traffic District of the count location:

- CR - Central District
- EV - East Valley District
- HW - Hollywood Wilshire District
- SR - Southern District
- WR - Western District
- WV - West Valley District



DY

Day of week of count	MO - Monday	FR - Friday
	TU - Tuesday	SA - Saturday
	WE - Wednesday	SU - Sunday
	TH - Thursday	

DATE

Date of count

DIR. VOLUME

Twenty-four hour volume: total volume (both directions combined) and, below the total, volumes for the individual directions specified. An asterisk (*) following the total volume signifies that the volumes listed were determined by expanding the 6-hour manual count volumes by a factor of 2.35.


AM PEAK

Morning peak traffic hour volume for both directions combined (automatic counts only), and for the individual directions specified; beginning time for each of these peak hours.

PM PEAK

Afternoon peak traffic hour volume for both directions combined (automatic counts only), and for the individual directions specified; beginning time for each of these peak hours.

Any questions pertaining to the information presented in this publication may be referred to the Survey Section of the Department of Transportation, 485-4521.



L O C A T I O N

ABBEYVILLE AV
E/O AVENUE SAN LUIS

ABERDEEN AV
W/O INVERNESS AV

ABERDEEN AV
E/O INVERNESS AV

ADAMS BL
AT ARLINGTON AV

ADAMS BL
W/O FAIRFAX AV

ADAMS BL
AT HILLCREST DR

ADAMS BL
AT HILLCREST DR

ADAMS BL
AT VINEYARD AV

ADAMS BL
AT VINEYARD AV

ADAMS BL
E/O WESTERN AV

ADDISON ST
AT KESTER AV

AFTON PL
AT VINE ST

AFTON PL
AT VINE ST

PHYS. DESCR	RG DY	DATE	DIR.	VOLUME	AM PEAK	PM PEAK
A00-1818-11	WV WE	09-10-86	TOTAL	2982	7:30	285 4:30
			EAST	1194	8:00	70 4:15
			WEST	1788	7:15	228 2:30
100-2800-20 NON-DIR COUNT	HW TU	05-20-86	TOTAL	265	10:15	21 5:30
100-2800-20 NON-DIR COUNT	HW TU	05-20-86	TOTAL	224	10:30	20 12:00
CR TH	08-21-86		TOTAL	13638 *		MANUAL COUNT
			EAST	5738	7:30	396 3:45
			WEST	7900	7:30	530 5:00
C00-3030-22	HW WE	04-23-86	TOTAL	6302	7:30	527 4:00
			EAST	3558	8:00	256 3:30
			WEST	2744	7:15	295 5:15
C00-4040-33	HW TU	08-26-86	TOTAL	19227	7:30	1280 4:45
			EAST	9428	7:30	551 4:45
			WEST	9799	7:30	729 5:00
HW WE	10-22-86		TOTAL	18324 *		MANUAL COUNT
			EAST	7517	7:30	658 4:30
			WEST	10807	7:30	1153 4:45
C00-3530-22	HW TH	09-18-86	TOTAL	20305	7:45	1591 5:15
			EAST	9626	7:30	668 4:00
			WEST	10679	7:45	940 5:15
HW FR	11-14-86		TOTAL	22117 *		MANUAL COUNT
			EAST	11134	7:45	760 4:30
			WEST	10983	7:15	967 4:30
C00-2040-23	HW WE	07-16-86	TOTAL	18869	7:30	1332 3:45
			EAST	9009	7:30	694 3:45
			WEST	9860	7:30	638 4:45
EV FR	10-31-86		TOTAL	1331 *		MANUAL COUNT
			EAST	145	8:45	12 5:00
			WEST	1186	8:00	51 4:45
A00-0017-01	HW MO	07-28-86	TOTAL	1394	11:15	118 11:45
			EAST	959	11:15	79 12:15
			WEST	435	11:15	39 1:15
HW TU	09-16-86		TOTAL	958 *		MANUAL COUNT
			EAST	752	9:00	25 3:00
			WEST	206	9:00	20 3:00

T-45

L O C A T I O N

VOLUME COUNT SUMMARY

FROM 1/ 1/86 TO 12/31/86

PHYS. DESCR RG DY DATE DIR. VOLUME AM PEAK PM PEAK

AIGLON ST
AT TAHQUITZ PL

WR WE 03-19-86
TOTAL 168 *
EAST 129 7:15
WEST 39 8:15
MANUAL COUNT
18 4:15
4 3:00
10
5

AIRDROME ST
AT BEDFORD ST

WR TH 10-09-86
TOTAL 3421 *
EAST 1588 7:45
WEST 1833 7:45
MANUAL COUNT
176 4:00
205 3:00
115
125

AIRDROME ST
AT FAIRFAX AV

HW FR 11-07-86
TOTAL 3347 *
EAST 1583 7:45
WEST 1764 7:30
MANUAL COUNT
135 5:00
195 4:15
180
154

AIRDROME ST
AT HOLT AV

WR FR 11-07-86
TOTAL 4205 *
EAST 2086 7:45
WEST 2119 7:45
MANUAL COUNT
211 5:00
222 4:15
183
165

AIRDROME ST
E/O LA CIENEGA BL

HW TU 04-22-86
TOTAL 4435
EAST 1838 7:45
WEST 2597 7:45
MANUAL COUNT
513 5:00
209 5:00
304 4:15
412
195
228

AIRPORT BL
AT ARBOR VITAE ST

SR TH 12-11-86
TOTAL 36817
NORTH 19979 7:30
SOUTH 16838 11:15
2369 2:45
1264 3:00
1376 2:15
2759
1753
1107

AIRPORT BL
AT ARBOR VITAE ST

WR WE 12-17-86
TOTAL 34490 *
NORTH 18844 7:30
SOUTH 15646 7:45
MANUAL COUNT
1055 4:30
1497 4:15
1828
1035

AIRPORT BL
AT CENTURY BL

SR FR 12-11-86
TOTAL 23375
NORTH 4609 7:00
SOUTH 18766 11:15
1509 4:15
273 3:00
1265 4:15
1681
345
1376

AIRPORT BL
AT LA TIJERA BL

WR MO 12-15-86
TOTAL 12370
NORTH 9656 7:15
SOUTH 2714 11:15
939 2:30
597 4:30
351 2:45
1018
812
242

AIRPORT BL
AT LA TIJERA BL

WR TU 12-30-86
TOTAL 10635 *
NORTH 8904 7:30
SOUTH 1731 9:00
MANUAL COUNT
446 3:00
179 4:00
891
153

AIRPORT BL
AT MANCHESTER AV

WR MO 12-15-86
TOTAL 28523
NORTH 16026 7:15
SOUTH 12497 11:15
1906 4:30
1027 4:30
1183 2:30
2042
1408
738

AIRPORT BL
AT MANCHESTER AV

WR MO 12-22-86
TOTAL 23861 *
NORTH 12638 7:45
SOUTH 11223 7:30
MANUAL COUNT
712 3:15
1074 3:00
1217
766

AIRPORT BL
AT 76TH ST

WR TU 11-25-86
TOTAL 2857 *
NORTH 1379 7:30
SOUTH 1478 7:30
MANUAL COUNT
134 4:15
176 4:45
123
136

VOLUME COUNT SUMMARY FROM 1/ 1/86 TO 12/31/86

L O C A T I O N

PHYS. DESCR RG DY DATE DIR. VOLUME AM PEAK PM PEAK

AIRPORT BL
AT 96TH ST

TOTAL	30668	*	MANUAL COUNT	
NORTH	15824	8:00	839	5:00
SOUTH	14844	7:45	1623	3:30

AIRPORT BL
AT 96TH ST

TOTAL	42880	11:15	2647	3:00
NORTH	22230	11:15	1428	3:00
SOUTH	20650	7:45	1526	1:00

AIRPORT BL
AT 98TH ST

TOTAL	31311	11:15	2234	11:30
NORTH	15246	11:15	1074	11:30
SOUTH	16065	11:15	1160	11:30

AIRPORT BL
AT 98TH ST

TOTAL	22573	*	MANUAL COUNT	
NORTH	11317	7:45	791	3:00
SOUTH	11256	7:45	1072	3:00

ALAMEDA ST -W/RDNY-
AT COLON ST

TOTAL	298	*	MANUAL COUNT	
NORTH	190	7:30	24	3:00
SOUTH	108	8:00	12	4:00

ALAMEDA ST
N/O COLON ST

TOTAL	12202	6:30	950	3:45
NORTH	5943	10:45	429	4:00
SOUTH	6259	7:00	579	3:45

ALAMEDA ST
AT MACY ST

TOTAL	19915	*	MANUAL COUNT	
NORTH	11000	8:45	582	5:00
SOUTH	8915	7:15	910	3:00

ALAMEDA ST
AT MCFARLAND AV

TOTAL	11601	*	MANUAL COUNT	
EAST	5726	8:15	377	4:00
WEST	5875	7:00	567	4:45

ALAMEDA ST
AT ORD ST

TOTAL	20813	*	MANUAL COUNT	
NORTH	15042	9:00	591	5:00
SOUTH	5771	7:45	741	3:00

ALAMEDA ST
AT SANTA MONICA FWY -E/B ON-

TOTAL	26044	*	MANUAL COUNT	
NORTH	12518	7:00	1024	3:00
SOUTH	13526	9:00	800	3:00

ALAMEDA ST
N/O SLAUSON AV

TOTAL	16281	7:15	1095	4:00
NORTH	8027	6:45	756	4:00
SOUTH	8254	11:15	464	3:45

ALAMEDA ST
AT WASHINGTON BL

TOTAL	26047	*	MANUAL COUNT	
NORTH	14847	7:00	1110	3:30
SOUTH	11200	7:45	859	5:00

ALANDELE AV
N/O OLYMPIC BL

TOTAL	1109	8:00	104	5:15
NORTH	592	8:15	70	5:15
SOUTH	517	11:15	33	12:00

L O C A T I O N

VOLUME COUNT SUMMARY FROM 1/ 1/86 TO 12/31/86

PHYS. DESCR RG DY DATE DIR. VOLUME AM PEAK PM PEAK

LOC	RG	DY	DATE	DIR.	VOLUME	AM PEAK	PM PEAK
ALBERS ST AT CEDROS AV	EV FR	04-04-86	TOTAL	1282	*		
			EAST	394	7:15	MANUAL COUNT	27
			WEST	888	7:30	59 3:00	91
ALBERS ST AT VESPER AV	EV FR	03-21-86	TOTAL	1526	*		
			EAST	629	7:15	MANUAL COUNT	64
			WEST	897	7:30	89 3:00	89
ALDEA AV AT HATTERAS ST	HW MO	07-21-86	TOTAL	1294	*		
			NORTH	775	7:45	MANUAL COUNT	133
			SOUTH	519	8:00	38 4:45	43
ALDEN DR AT DOHENY DR	HM TH	12-04-86	TOTAL	1752		11:15	174
			EAST	691	11:00	132 4:00	62
			WEST	1061	11:15	53 5:15	129
ALDEN DR AT DOHENY DR	HM WE	12-17-86	TOTAL	1669	*		
			EAST	596	8:15	MANUAL COUNT	54
			WEST	1073	8:30	59 3:30	153
ALDEN DR AT LAPEER DR	HM FR	07-18-86	TOTAL	1493		11:15	160
			EAST	510	9:15	99 1:45	47
			WEST	983	11:15	46 3:45	118
ALDEN DR AT LAPEER DR	HM WE	10-08-86	TOTAL	1556		11:15	160
			EAST	566	8:00	95 2:30	58
			WEST	990	11:15	50 3:45	114
ALDEN DR AT LAPEER DR	HW TH	10-09-86	TOTAL	1491		8:15	151
			EAST	614	8:15	122 4:45	54
			WEST	877	11:15	65 5:15	99
ALEXANDRIA AV AT AMBROSE AV	HM MO	01-13-86	TOTAL	285		7:45	38
			NORTH	210	7:45	19 4:45	26
			SOUTH	75	10:15	15 4:45	12
ALEXANDRIA AV AT COUNCIL ST	HM WE	04-02-86	TOTAL	1214		8:30	109
			NORTH	658	7:15	68 5:00	59
			SOUTH	556	11:15	39 5:00	50
ALEXANDRIA AV AT COUNCIL ST	HW MO	04-07-86	TOTAL	883	*		
			NORTH	418	7:00	MANUAL COUNT	42
			SOUTH	465	8:00	33 5:00	43
ALEXANDRIA AV AT FINLEY AV	HM MO	01-13-86	TOTAL	526		7:15	52
			NORTH	451	7:15	37 5:15	48
			SOUTH	75	10:15	31 6:15	12
ALFRED ST AT PACKARD ST	HM WE	06-18-86	TOTAL	2138		11:15	202
			NORTH	1304	11:15	165 11:45	128
			SOUTH	834	11:15	97 4:15	83

L O C A T I O N

VOLUME COUNT SUMMARY FROM 1/ 1/86 TO 12/31/86

PHYS. DESCR	RG DY	DATE	DIR.	VOLUME	AM PEAK	PM PEAK
ALFRED ST N/O PICO BL	HW TH	09-04-86	TOTAL	4724	9:45	3:45
			NORTH	2318	10:30	3:45
			SOUTH	2406	9:30	12:30
ALLA RD AT BONAPARTE AV	WR TU	07-15-86	TOTAL	7618	*	MANUAL COUNT
			NORTH	5447	7:45	4:45
			SOUTH	2171	7:15	4:45
ALLA RD W/O CULVER BL	WR FR	05-09-86	TOTAL	1643	11:15	3:00
			ONE WAY STREET E/B			95
ALLA RD W/O CULVER BL	WR SA	05-10-86	TOTAL	1160	11:15	5:00
			ONE WAY STREET E/B			80
ALLA RD W/O CULVER BL	WR SU	05-11-86	TOTAL	988	11:00	3:15
			ONE WAY STREET E/B			45
ALLA RD AT CULVER BL	WR TH	05-15-86	TOTAL	32530	*	MANUAL COUNT
			EAST	4664	7:15	5:00
			WEST	27866	7:45	5:00
ALLA RD W/O CULVER BL	WR FR	05-30-86	TOTAL	1652	7:45	4:00
			ONE WAY STREET E/B			111
ALLA RD W/O CULVER BL	WR SA	05-31-86	TOTAL	608	11:15	12:15
			ONE WAY STREET E/B			68
ALLA RD W/O CULVER BL	WR SU	06-01-86	TOTAL	934	8:45	11:30
			ONE WAY STREET E/B			88
ALLA RD W/O CULVER BL	WR FR	10-31-86	TOTAL	1282	7:15	3:45
			ONE WAY STREET E/B			134
ALLA RD W/O CULVER BL	WR SA	11-01-86	TOTAL	918	11:15	11:30
			ONE WAY STREET E/B			93
ALLA RD W/O CULVER BL	WR SU	11-02-86	TOTAL	422	0:00	3:00
			ONE WAY STREET E/B			35
ALLEGHENY ST W/O KEMEN AV	EV FR	07-18-86	TOTAL	418	7:30	6:30
			EAST	158	8:15	4:45
			WEST	260	7:30	6:45

L D C A T I O N

ALPHA ST	PHYS. DESCR	RG DY	DATE	DIR.	VOLUME	AM PEAK	PM PEAK
ALMA ST S/O 19TH ST --SAN PEDRO-	200-1818-11	SR MO	04-07-86	TOTAL	3922	7:30	368
				NORTH	1889	7:30	237
				SOUTH	2033	11:15	117
ALMA ST AT 22ND ST --SAN PEDRO-	B00-1818-11	SR WE	11-19-86	TOTAL	3782	7:30	436
				NORTH	1310	7:15	235
				SOUTH	2472	7:45	247
ALMA ST S/O 25TH ST --SAN PEDRO-	B00-1616-11	SR FR	04-04-86	TOTAL	2672	11:15	169
				NORTH	840	9:15	77
				SOUTH	1832	11:15	99
ALMA ST N/O 37TH ST --SAN PEDRO-	B00-1414-11	SR TH	04-03-86	TOTAL	2239	7:30	177
				NORTH	789	7:15	88
				SOUTH	1450	11:15	91
ALONZO AV N/O MEDLEY DR	C00-1717-11	WV TH	03-20-86	TOTAL	3624	7:30	302
				NORTH	1846	7:30	213
				SOUTH	1778	11:00	103
ALONZO AV S/O VALLEY VISTA BL	B00-1717-11	WV TH	03-20-86	TOTAL	1721	10:45	134
				NORTH	801	7:15	70
				SOUTH	920	10:45	69
ALPINE ST AT HILL ST	CR FR	09-26-86		TOTAL	8071	*	MANUAL COUNT
				EAST	4154	8:45	262
				WEST	3917	7:45	614
ALPINE ST AT NORTH BROADWAY	CR FR	09-26-86		TOTAL	11188	*	MANUAL COUNT
				EAST	4890	8:45	326
				WEST	6298	8:00	487
ALTURA ST AT GRIFFIN AV	CR FR	12-05-86		TOTAL	1592	*	MANUAL COUNT
				EAST	408	7:30	36
				WEST	1184	7:45	97
ALVARADO ST AT CLINTON ST	HW TU	03-11-86		TOTAL	35162	7:30	2790
				NORTH	16571	11:15	892
				SOUTH	18591	7:30	2216
ALVARADO ST AT CLINTON ST	HW FR	08-15-86		TOTAL	34790	*	MANUAL COUNT
				NORTH	16334	8:30	732
				SOUTH	18456	7:30	2006
ALVARADO ST AT HOLLYWOOD FWY -N/B ON-	HW MO	06-30-86		TOTAL	37454	*	MANUAL COUNT
				NORTH	19801	8:30	872
				SOUTH	17653	7:30	2004
ALVARADO ST AT HOLLYWOOD FWY -S/B ON-	HW MO	06-30-86		TOTAL	39176	*	MANUAL COUNT
				NORTH	20304	7:15	1063
				SOUTH	18872	7:30	2087

L O C A T I O N

VOLUME COUNT SUMMARY FROM 1/ 1/86 TO 12/31/86

PHYS. DESCR	RG DY	DATE	DIR.	VOLUME	AM PEAK	PM PEAK
ALVARADO ST AT PICO BL	HW TU	11-25-86	TOTAL	21153	7:30 1454	4:45 1757
			NORTH	9329	7:45 700	4:45 912
			SOUTH	11824	6:45 847	4:00 886
ALVARADO ST AT SCOTT AV-JOG NR MONTANA ST-	HW TH	10-16-86	TOTAL	30839	7:30 2612	5:00 2389
			NORTH	15552	11:15 839	4:30 1533
			SOUTH	15287	7:30 1953	5:15 889
ALVARADO ST AT SCOTT AV-JOG NR MONTANA ST-	HW MO	12-01-86	TOTAL	24113	* MANUAL COUNT	
			NORTH	13879	8:30 592	4:45 1515
			SOUTH	10234	8:00 1763	3:30 964
ALVARADO ST AT VALLEY ST	HW MO	12-01-86	TOTAL	34843	* MANUAL COUNT	
			NORTH	13550	7:15 620	4:45 1634
			SOUTH	21293	8:00 1955	3:30 1430
AMALFI DR AT CAPRI DR	WR TH	12-18-86	TOTAL	678	* MANUAL COUNT	
			NORTH	324	7:15 31	3:30 32
			SOUTH	354	8:00 37	3:15 29
AMALFI DR AT ROMANY DR	WR TH	12-18-86	TOTAL	852	* MANUAL COUNT	
			NORTH	380	8:30 27	3:15 36
			SOUTH	472	8:15 42	4:00 45
AMBROSE AV AT ALEXANDRIA AV	HW MO	01-13-86	TOTAL	449	8:15 36	5:15 52
			EAST	179	10:00 17	5:15 22
			WEST	270	7:15 25	5:15 30
AMESTOY AV N/O DEVONSHIRE ST	HW WE	10-01-86	TOTAL	2988	8:15 448	5:00 431
			NORTH	1802	8:15 243	5:00 304
			SOUTH	1186	8:00 209	5:00 127
AMESTOY AV AT PARTHENIA ST	HW TU	01-28-86	TOTAL	563	* MANUAL COUNT	
			NORTH	244	7:45 31	3:00 17
			SOUTH	319	7:45 41	4:45 24
AMESTOY AV AT SAN JOSE ST	HW TU	04-29-86	TOTAL	2534	* MANUAL COUNT	
			NORTH	2133	8:00 184	5:00 225
			SOUTH	401	7:30 58	5:00 29
AMESTOY AV AT VALERIO ST	HW TH	08-28-86	TOTAL	601	* MANUAL COUNT	
			NORTH	305	9:00 19	5:00 32
			SOUTH	296	8:45 19	5:00 31
ANAHEIM ST AT EUBANK AV	SR FR	02-07-86	TOTAL	22862	* MANUAL COUNT	
			EAST	10748	7:30 775	4:45 994
			WEST	12114	7:00 909	4:15 1143
ANAHEIM ST E/O FIGUEROA ST	SR TU	01-14-86	TOTAL	21557	7:15 1706	4:30 1841
			EAST	10466	7:30 823	4:00 945
			WEST	11091	7:15 888	4:30 918

VOLUME COUNT SUMMARY FROM 1/ 1/86 TO 12/31/86

L O C A T I O N

PHYS. DESCR RG DY DATE DIR. VOLUME AM PEAK PM PEAK

ANAHEIM ST
AT FRIES AV

C00-3232-22 SR MO 07-07-86

TOTAL 26180 6:45 2278 11:45 1861
EAST 14013 6:45 1602 11:45 974
WEST 12167 11:15 816 4:15 1048ANAHEIM ST
AT FRIES AV

SR TH 07-31-86

TOTAL 21469 * MANUAL COUNT
EAST 10410 7:15 696 4:00 977
WEST 11059 7:00 753 4:30 1058ANAHEIM ST
E/O PRESIDENT AV JOG NR 261ST ST

C00-3232-22 SR FR 11-14-86

TOTAL 10351 7:15 733 4:15 882
EAST 5242 7:00 405 4:15 421
WEST 5109 11:15 336 4:15 461ANAHEIM ST
AT VERMONT AV

SR TU 11-04-86

TOTAL 18968 * MANUAL COUNT
EAST 6542 7:00 554 5:00 613
WEST 12426 8:00 593 4:30 1473ANAHEIM ST
AT WESTERN AV

SR TH 10-09-86

TOTAL 4494 * MANUAL COUNT
EAST 18 7:30 4 3:15 1
WEST 4476 7:30 385 4:15 364ANCHOVY AV
N/O PASEO DEL MAR

B00-1818-11 SR MO 08-11-86

TOTAL 606 10:45 39 4:45 68
NORTH 332 11:15 19 4:45 42
SOUTH 274 6:15 19 6:00 27ANDASOL AV
AT VENTURA BL

WV MO 07-14-86

TOTAL 37989 * MANUAL COUNT
NORTH 20900 8:00 2515 5:00 1107
SOUTH 17089 9:00 940 5:00 1968ANGELES VISTA BL
N/O SLAUSON AV

C00-3030-22 SR TU 04-01-86

TOTAL 13083 7:15 1082 5:00 1259
NORTH 5942 7:30 491 5:00 575
SOUTH 7141 7:15 619 5:15 698ANGUS ST
AT MORENO DR -CENTRAL-

100-2424-22 HW WE 05-14-86

TOTAL 3039 7:30 313 5:00 366
EAST 1427 7:30 149 5:00 192
WEST 1612 7:30 164 5:00 174ANTIOCH ST
AT SWARTHMORE AV

WR TU 08-12-86

TOTAL 1790 * MANUAL COUNT
EAST 1783 9:00 134 3:00 163
WEST 7 7:00 3 0:00 0ANTIOCH ST
AT VIA DE LA PAZ

WR TH 08-14-86

TOTAL 3534 * MANUAL COUNT
EAST 1647 8:30 136 3:00 147
WEST 1887 9:00 90 5:00 224APOLLO DR
S/O WILLOW GLEN RD

100-1818-11 HW MO 07-28-86

TOTAL 554 8:15 59 5:45 132
NORTH 328 7:45 16 5:45 116
SOUTH 226 8:45 47 6:45 37APPERSON ST
AT GLORY AV

EV FR 08-29-86

TOTAL 1219 * MANUAL COUNT
EAST 954 7:30 65 5:00 107
WEST 265 8:00 19 4:45 31

L O C A T I O N

VOLUME COUNT SUMMARY FROM 1/1/86 TO 12/31/86

PHYS. DESCR RG DY DATE DIR. VOLUME AM PEAK PM PEAK

APPLE ST
AT FAIRFAX AV

TOTAL	12306	*	MANUAL COUNT
EAST	6406	9:00	459 3:45
WEST	5900	8:00	438 3:00
			345 498

APPLETON ST
AT BRUNSWICK AV

TOTAL	992	7:45	64 6:45
EAST	568	11:15	43 4:15
WEST	424	8:00	29 6:45
			99 50 58

APPLETON ST
AT BRUNSWICK AV

TOTAL	885	*	MANUAL COUNT
EAST	505	7:30	51 5:00
WEST	380	7:30	62 4:30
			60 32

ARAGON AV
AT MERCED ST

TOTAL	658	11:15	153 11:30
NORTH	212	7:30	15 2:45
SOUTH	446	11:15	146 11:30
			155 53 147

ARAGON AV
AT THORPE AV

TOTAL	806	7:15	50 7:15
NORTH	501	7:15	27 7:15
SOUTH	305	7:15	23 6:30
			259 249 90

ARBOR VITAE ST
AT AIRPORT BL

TOTAL	15836	7:45	1158 2:45
EAST	6342	11:15	421 3:00
WEST	9494	7:30	755 12:15
			1283 556 740

ARBOR VITAE ST
AT AIRPORT BL

TOTAL	15049	*	MANUAL COUNT
EAST	5969	7:45	369 3:00
WEST	9080	7:15	833 4:45
			618 778

ARDEN BL
AT 1ST ST

TOTAL	4259	7:45	550 5:00
NORTH	2316	7:45	230 5:00
SOUTH	1943	7:30	337 4:30
			586 412 183

ARDEN BL
AT 1ST ST

TOTAL	4017	8:30	308 5:00
NORTH	2279	8:00	226 4:45
SOUTH	1738	9:00	134 5:15
			599 419 202

ARDEN BL
AT 4TH ST

TOTAL	3392	7:30	379 4:30
NORTH	1935	7:45	160 5:00
SOUTH	1457	7:30	241 4:15
			465 347 131

ARDEN BL
AT 4TH ST

TOTAL	3644	7:30	487 4:30
NORTH	1983	8:00	194 4:30
SOUTH	1661	7:30	327 4:15
			510 369 142

ARDEN BL
AT 6TH ST

TOTAL	2680	7:30	370 5:15
NORTH	1247	7:45	116 5:15
SOUTH	1433	7:30	256 3:30
			328 221 117

ARDMORE AV
AT ROMAINE ST

TOTAL	1179	6:30	71 6:00
NORTH	404	7:00	31 5:15
SOUTH	775	10:00	47 6:00
			116 40 79

L O C A T I O N

ARDMORE -JOG NR NORMANDIE AV
AT WILSHIRE BL

ARDMORE AV
AT 5TH ST

ARDMORE AV
AT 5TH ST

ARDMORE AV
AT 9TH ST

ARDMORE AV
AT 9TH ST

ARGUS DR
AT CHICKASAW AV

ARGYLE AV
AT YUCCA ST

ARGYLE AV
AT YUCCA ST

ARLINGTON AV
AT ADAMS BL

ARLINGTON AV
N/O ADAMS BL

ARLINGTON AV
AT JEFFERSON BL

ARLINGTON AV
AT PICO BL

ARLINGTON AV
S/O SLAUSON AV

VOLUME COUNT SUMMARY

FROM 1/ 1/86 TO 12/31/86

PHYS. DESCR	RG DY	DATE	DIR.	VOLUME	AM PEAK	PM PEAK
B00-2035-11	HW WE	07-23-86	TOTAL	2904	*	MANUAL COUNT
			NORTH	1887	9:00	90 5:00
			SOUTH	1017	7:45	83 5:00
A00-2020-11	HW TH	01-09-86	TOTAL	3374	8:00	296 5:30
			NORTH	1440	11:15	74 5:30
			SOUTH	1934	8:00	236 5:15
A00-2020-11	HW TH	09-11-86	TOTAL	3160	*	MANUAL COUNT
			NORTH	1407	7:30	57 5:00
			SOUTH	1753	8:00	223 5:00
C00-2520-22	HW TU	01-14-86	TOTAL	1922	7:45	112 4:15
			NORTH	914	7:45	61 4:00
			SOUTH	1008	10:15	55 4:15
C00-2020-22	HW WE	02-05-86	TOTAL	1525	*	MANUAL COUNT
			NORTH	705	7:15	41 4:00
			SOUTH	820	7:15	47 4:45
C00-2020-22	CR FR	08-08-86	TOTAL	513	*	MANUAL COUNT
			NORTH	267	7:15	23 4:45
			SOUTH	246	9:00	13 4:15
C00-2020-22	HW TH	03-27-86	TOTAL	6740	11:15	423 5:15
			NORTH	4683	11:15	304 5:00
			SOUTH	2057	8:30	210 2:15
C00-2020-22	HW WE	05-07-86	TOTAL	7735	*	MANUAL COUNT
			NORTH	3527	9:00	112 5:00
			SOUTH	4208	8:15	459 3:15
C00-2020-22	CR TH	08-21-86	TOTAL	20486	*	MANUAL COUNT
			NORTH	10144	7:15	1102 4:15
			SOUTH	10342	7:30	620 4:30
C00-2020-22	HW TU	08-26-86	TOTAL	20680	7:30	1677 4:45
			NORTH	10637	7:30	1117 5:00
			SOUTH	10043	7:15	573 4:45
C00-2020-22	HW TH	08-21-86	TOTAL	16889	*	MANUAL COUNT
			NORTH	7964	7:15	857 5:00
			SOUTH	8925	7:30	485 4:45
C00-2020-22	HW MO	09-08-86	TOTAL	27626	*	MANUAL COUNT
			NORTH	13061	7:45	1117 5:00
			SOUTH	14565	7:45	1016 5:00
C00-2020-22	HW WE	04-16-86	TOTAL	777	11:15	51 5:00
			NORTH	416	7:30	33 4:45
			SOUTH	361	11:15	27 5:15

L O C A T I O N

VOLUME COUNT SUMMARY FROM 1/ 1/86 TO 12/31/86

PHYS. DESCR	RG DY	DATE	DIR.	VOLUME	AM PEAK	PM PEAK
ARLINGTON AV AT VENICE BL	HW MO	08-25-86	TOTAL	24403 *	MANUAL COUNT	
			NORTH	12870	7:45 1086	4:45 1126
			SOUTH	11533	7:15 824	5:00 1272
ARLINGTON AV S/O 21ST ST	HW TU	07-22-86	TOTAL	33763	10:30 2371	5:00 2703
			NORTH	18148	10:30 1565	5:00 1315
			SOUTH	15615	7:15 1117	4:45 1399
ARLINGTON AV AT 29TH ST	HW MO	09-08-86	TOTAL	20228 *	MANUAL COUNT	
			NORTH	9893	7:15 1033	5:00 681
			SOUTH	10335	7:15 584	4:15 1165
ASHDALE AV AT ASHDALE PL	MR TH	07-17-86	TOTAL	281	MANUAL COUNT	
			EAST	155	8:00 12	4:00 22
			WEST	126	8:00 7	4:00 16
ASHDALE PL AT ASHDALE AV	MR TH	07-17-86	TOTAL	164	MANUAL COUNT	
			NORTH	75	8:00 8	3:45 7
			SOUTH	89	8:15 11	5:00 10
ASHTON AV AT SELBY AV	MR TU	09-09-86	TOTAL	911 *	MANUAL COUNT	
			EAST	258	7:45 27	4:00 20
			WEST	653	8:15 67	5:00 51
ASTORIA ST AT FOOTHILL BL	EV TH	09-11-86	TOTAL	4094	10:45 283	2:30 407
			EAST	2358	7:15 206	2:30 235
			WEST	1736	10:45 176	5:00 220
AVALON BL N/O FLORENCE AV	SR TH	04-24-86	TOTAL	19615	6:00 1251	4:15 1737
			NORTH	9949	6:00 889	4:15 712
			SOUTH	9666	11:15 465	4:15 1025
AVALON BL S/O JEFFERSON BL	CR TH	04-24-86	TOTAL	14437	7:15 1062	4:15 1472
			NORTH	7468	7:15 711	3:30 641
			SOUTH	6969	6:00 366	4:45 900
AVALON BL N/O SLAUSON AV	SR FR	03-28-86	TOTAL	18672	7:00 1363	4:00 1507
			NORTH	9312	7:00 927	3:45 636
			SOUTH	9360	11:15 574	4:00 894
AVALON BL AT 51ST ST	SR WE	08-13-86	TOTAL	18445	11:15 1342	4:00 1530
			NORTH	9310	6:30 870	3:15 793
			SOUTH	9135	11:15 853	11:30 854
AVALON BL AT 59TH PL	SR WE	04-02-86	TOTAL	19603 *	MANUAL COUNT	
			NORTH	9430	7:00 1030	3:15 685
			SOUTH	10173	7:30 638	4:30 1050
AVALON BL AT 59TH ST	SR FR	01-03-86	TOTAL	17029 *	MANUAL COUNT	
			NORTH	8196	7:00 701	4:00 716
			SOUTH	8833	7:00 419	4:45 913

L O C A T I O N

VOLUME COUNT SUMMARY

FROM 1/ 1/86 TO 12/31/86

PHYS. DESCR	RG DY	DATE	DIR.	VOLUME	AM PEAK	PM PEAK
AVALON BL AT 246TH ST	SR WE	01-22-86	TOTAL	17516	7:30 1264	4:30 1582
			NORTH	8889	7:30 680	2:45 769
			SOUTH	8627	7:00 616	4:30 824
AVENUE SAN LUIS E/O ABBEYVILLE AV	WV MO	09-22-86	TOTAL	8024	7:30 678	4:45 745
			EAST	4488	7:30 447	4:45 380
			WEST	3536	11:15 228	5:00 366
AVENUE SAN LUIS AT ABBEYVILLE AV	WV TU	12-09-86	TOTAL	7980	*	MANUAL COUNT
			EAST	4488	7:30 305	4:30 443
			WEST	3492	8:00 231	4:00 330
AVERILL AV AT ELANITA DR	SR TU	11-18-86	TOTAL	808	*	MANUAL COUNT
			EAST	430	8:00 22	4:15 58
			WEST	378	8:00 40	4:00 36
AVOCADO ST AT CEDARHURST DR	HW FR	08-08-86	TOTAL	4448	*	MANUAL COUNT
			EAST	1882	8:00 54	5:00 318
			WEST	2566	8:00 272	4:45 185
AYRES AV AT VETERAN AV	WR WE	04-30-86	TOTAL	972	*	MANUAL COUNT
			EAST	314	8:30 31	4:30 33
			WEST	658	7:30 51	5:00 60
AYRES AV AT WESTWOOD BL	WR FR	05-23-86	TOTAL	3012	11:15 182	12:30 307
			EAST	687	11:15 22	4:45 88
			WEST	2325	11:15 160	12:30 249
AYRES AV AT WESTWOOD BL	WR SA	05-24-86	TOTAL	3423	11:15 313	2:15 488
			EAST	725	11:15 66	2:45 99
			WEST	2698	11:15 247	2:15 405
AYRES AV AT WESTWOOD BL	WR FR	10-31-86	TOTAL	2061	8:45 188	1:30 212
			EAST	868	8:45 143	2:15 103
			WEST	1193	11:15 85	12:45 137
B ST E/O FIGUEROA ST	SR ME	01-15-86	TOTAL	18467	7:15 1557	4:15 1740
			EAST	7882	7:00 718	3:45 735
			WEST	10585	7:15 854	4:15 1025
B ST E/O QUAY AV	SR TU	08-12-86	TOTAL	12824	7:30 1296	4:00 1234
			EAST	5882	7:45 640	4:00 778
			WEST	6942	6:30 826	4:30 508
BADEN AV AT ITASCA ST	WV TU	07-08-86	TOTAL	3509	*	MANUAL COUNT
			NORTH	1684	7:00 126	5:00 164
			SOUTH	1825	7:15 177	5:00 160
BADGER AV AT CLAYWOOD AV	EV TU	03-04-86	TOTAL	664	*	MANUAL COUNT
			NORTH	634	8:00 41	5:00 76
			SOUTH	30	7:00 4	3:15 6

L O C A T I O N

VOLUME COUNT SUMMARY FROM 1/ 1/86 TO 12/31/86

PHYS. DESCR	RG DY	DATE	DIR.	VOLUME	AM PEAK	PM PEAK
BAGLEY AV S/O VENICE BL	WR WE	05-07-86	TOTAL	4808	8:15	4:30
			NORTH	1716	8:15	4:15
			SOUTH	3092	8:15	4:45
BALBOA BL AT BURBANK BL	WV WE	02-26-86	TOTAL	34455	*	MANUAL COUNT
			NORTH	15148	7:15	5:00
			SOUTH	19307	8:00	3:00
BALBOA BL N/O BURBANK BL	WV MO	08-18-86	TOTAL	30812	7:30	5:00
			NORTH	15752	11:15	5:00
			SOUTH	15060	7:15	3:30
BALBOA BL AT CHATSWORTH ST	WV TU	04-15-86	TOTAL	31828	*	MANUAL COUNT
			NORTH	14142	7:30	5:00
			SOUTH	17686	7:15	4:30
BALBOA BL N/O DEVONSHIRE ST	WV WE	10-01-86	TOTAL	31365	7:30	5:00
			NORTH	16410	11:15	4:45
			SOUTH	14955	7:15	5:00
BALBOA BL AT HALSEY ST	WV MO	07-28-86	TOTAL	38196	*	MANUAL COUNT
			NORTH	18198	7:15	5:00
			SOUTH	19998	7:00	5:00
BALBOA BL AT KNOLLWOOD DR	WV MO	12-08-86	TOTAL	37012	*	MANUAL COUNT
			NORTH	18259	7:30	5:00
			SOUTH	18753	7:00	4:30
BALBOA BL AT MIDWOOD DR	WV FR	10-31-86	TOTAL	35773	7:15	5:00
			NORTH	18826	11:15	5:00
			SOUTH	16947	7:15	4:45
BALBOA BL AT PARTHENIA ST	WV WE	11-18-86	TOTAL	36123	*	MANUAL COUNT
			NORTH	17869	7:30	5:00
			SOUTH	18254	7:45	3:00
BALBOA BL N/O PINERIDGE DR	WV TH	10-30-86	TOTAL	26536	7:00	5:00
			NORTH	13829	7:15	5:15
			SOUTH	12707	6:45	4:45
BALBOA BL N/O RINALDI ST	WV TH	10-30-86	TOTAL	40009	7:15	5:00
			NORTH	19848	7:15	5:00
			SOUTH	20161	7:15	4:45
BALBOA BL AT SATICOY ST	WV WE	10-15-86	TOTAL	33153	*	MANUAL COUNT
			NORTH	13498	7:15	4:45
			SOUTH	19655	7:15	5:00
BALBOA BL S/O SHERMAN WY	WV FR	11-08-86	TOTAL	29686	7:30	5:00
			NORTH	15125	11:15	5:00
			SOUTH	14561	7:15	11:30

L O C A T I O N

BALBOA BL
AT SIMI VALLEY FWY E/B OFF

BALBOA BL
AT STAGG ST-JOG NR STRATHERN-

BALBOA BL
N/O TIMBER RIDGE DR

BALBOA BL
AT TULSA ST

BALBOA BL
AT VENTURA FWY -E/B OFF-

BALBOA BL
AT VENTURA FWY -W/B OFF-

BALBOA BL
S/O VICTORY BL

BALLINA CANYON RD
S/O BALLINA DR

BANDINI ST
AT SEPULVEDA ST

BARHAM BL
AT FOREST LAWN DR

BARNER AV
AT ALMETZ ST

BARRINGTON AV
S/O AYRES AV

BARRINGTON AV
AT GOSHEN AV

PHYS. DESCR	RG DY	DATE	DIR.	VOLUME	AM PEAK	PM PEAK
WV TU 10-07-86	TOTAL	43686	*	MANUAL COUNT		
	NORTH	18868		7:30	1324	5:00
	SOUTH	24818		7:15	2509	5:00
WV MO 09-15-86	TOTAL	34974	*	MANUAL COUNT		
	NORTH	16804		7:30	1085	4:30
	SOUTH	18170		7:30	1898	3:15
D15-3232-22 WV TU 09-30-86	TOTAL	19137		7:00	2024	5:00
	NORTH	9199		7:15	715	5:15
	SOUTH	9938		7:00	1342	4:45
WV TU 01-28-86	TOTAL	33223	*	MANUAL COUNT		
	NORTH	16494		7:30	945	5:00
	SOUTH	16729		7:30	1440	4:30
WV TU 03-25-86	TOTAL	32661	*	MANUAL COUNT		
	NORTH	14548		9:00	771	4:45
	SOUTH	18113		8:00	1885	3:15
WV TU 03-25-86	TOTAL	31745	*	MANUAL COUNT		
	NORTH	14668		8:45	727	5:00
	SOUTH	17077		8:00	1836	3:15
G08-4232-43 WV FR 02-28-86	TOTAL	38144		7:30	3073	5:00
	NORTH	21561		7:30	1389	5:00
	SOUTH	16583		7:45	1726	2:45
A00-1717-11 WV WE 11-05-86	TOTAL	6257		7:30	1112	3:00
	NORTH	3255		7:45	345	3:15
	SOUTH	3002		7:30	776	2:30
B00-1818-11 SR FR 04-04-86	TOTAL	4780		7:30	462	4:30
	NORTH	1867		7:30	204	4:30
	SOUTH	2913		7:30	258	4:45
EV TU 12-23-86	TOTAL	42656	*	MANUAL COUNT		
	NORTH	23391		8:45	1530	4:45
	SOUTH	19265		7:45	1529	4:45
EV FR 10-27-86	TOTAL	124	*	MANUAL COUNT		
	NORTH	115		8:00	4	5:00
	SOUTH	9		7:15	1	3:30
300-3832-32 WR TU 06-03-86	TOTAL	20280		7:30	1813	5:00
	NORTH	9569		7:30	1183	5:30
	SOUTH	10711		11:15	581	5:00
WR MO 12-15-86	TOTAL	15822	*	MANUAL COUNT		
	NORTH	7778		8:00	557	5:00
	SOUTH	8044		8:15	729	3:00

L O C A T I O N

VOLUME COUNT SUMMARY

FROM 1/ 1/86 TO 12/31/86

PHYS. DESCR RG DY DATE DIR. VOLUME AM PEAK PM PEAK

BARRINGTON AV AT KIOWA AV	MR TU	09-09-86	TOTAL 14898 *	8:00	MANUAL COUNT	690
			NORTH 7017	8:00	469	5:00
			SOUTH 7881	8:00	704	5:00
BARRINGTON AV AT OHIO AV	MR TU	07-15-86	TOTAL 17459 *	8:00	MANUAL COUNT	829
			NORTH 8659	7:45	649	5:00
			SOUTH 8800	7:00	700	5:00
BARRINGTON AV AT OLYMPIC BL	MR TU	08-26-86	TOTAL 21255 *	8:00	MANUAL COUNT	935
			NORTH 11902	8:00	1143	5:00
			SOUTH 9353	8:00	628	5:00
BARRY AV AT GOSHEN AV	WR TH	01-23-86	TOTAL 3279 *	9:00	MANUAL COUNT	364
			NORTH 2636	8:15	180	5:00
			SOUTH 643	8:15	68	5:00
BARRY AV AT MISSISSIPPI AV	WR TH	11-20-86	TOTAL 1360 *	7:45	MANUAL COUNT	69
			NORTH 646	7:45	45	4:00
			SOUTH 714	7:45	68	3:00
BEACHWOOD DR AT SCENIC AV	HW TH	05-22-86	TOTAL 11442	8:30	823	5:30
			NORTH 5539	11:15	283	5:15
			SOUTH 5903	8:30	528	2:45
BEACHWOOD DR AT SCENIC AV	HW WE	07-09-86	TOTAL 9201 *	9:00	MANUAL COUNT	525
			NORTH 4006	8:30	207	5:00
			SOUTH 5195	8:30	480	5:00
BEAUDRY AV AT 3RD ST	CR FR	07-18-86	TOTAL 16214 *	8:15	MANUAL COUNT	858
			NORTH 4902	7:30	153	4:30
			SOUTH 11312	7:30	1313	3:45
BEAUDRY AV -JOG NR HARBOR FMY- AT 6TH ST	CR FR	07-18-86	TOTAL 4553 *	0:00	MANUAL COUNT	8
			NORTH 23	8:15	0	5:00
			SOUTH 4530	8:15	535	4:00
BECK AV AT SATICDY ST	EV WE	12-31-86	TOTAL 589 *	9:00	MANUAL COUNT	33
			NORTH 378	7:45	30	4:45
			SOUTH 211	7:45	19	5:00
BECK AV AT VANOMEN ST	EV FR	09-12-86	TOTAL 1141 *	7:00	MANUAL COUNT	42
			NORTH 408	9:00	48	4:00
			SOUTH 733	9:00	30	3:30
BEDFORD DR AT ROXBURY DR	MR WE	12-17-86	TOTAL 638 *	9:00	MANUAL COUNT	11
			NORTH 145	8:15	16	3:30
			SOUTH 493	8:15	37	3:00
BEDFORD DR AT ROXBURY DR	WR TU	12-23-86	TOTAL 801	9:30	63	2:00
			NORTH 209	9:15	28	4:45
			SOUTH 592	11:15	37	12:15

L O C A T I O N

VOLUME COUNT SUMMARY

FROM 1/ 1/86 TO 12/31/86

PHYS. DESCR RG DY DATE DIR. VOLUME AM PEAK PM PEAK

BEDFORD ST
AT AIRDROME ST

MR TH 10-09-86
TOTAL 552 *
NORTH 235 9:00 MANUAL COUNT 22
SOUTH 317 7:45 15 5:00 36

BEDFORD ST
AT CHALMERS DR

MR WE 11-19-86
TOTAL 3717 *
NORTH 1833 8:15 201 4:00 125
SOUTH 1884 8:15 120 5:00 237

BEDFORD ST
AT CHALMERS DR

MR TU 12-23-86
TOTAL 4632
NORTH 2447 8:15 378 4:45 537
SOUTH 2185 11:15 130 4:45 269

BEETHOVEN ST
AT SHORT AV

MR WE 12-10-86
TOTAL 2589 *
NORTH 1048 7:30 115 3:30 83
SOUTH 1541 7:30 130 4:45 156

BEETHOVEN ST
S/O VENICE BL

MR FR 05-09-86
TOTAL 9018
NORTH 4670 7:30 732 4:45 916
SOUTH 4348 7:15 389 4:45 450
346 4:45 466

BELLAIRE AV
AT HATTERAS ST

EV MO 11-24-86
TOTAL 1794 *
NORTH 871 7:30 115 4:15 75
SOUTH 923 7:30 143 4:45 69

BELLFLOWER AV
AT HUSTON ST -JOG MR PEACHGROVE-

EV WE 08-13-86
TOTAL 417 *
NORTH 284 8:00 17 4:30 46
SOUTH 133 8:00 12 5:00 13

BELOIT AV
AT MONTANA AV

MR MO 05-05-86
TOTAL 458 *
NORTH 14 7:30 44 3:00 19
SOUTH 444 7:30 51 3:00 28

BELOIT AV
N/O SANTA MONICA BL

MR TH 01-16-86
TOTAL 15348
ONE WAY STREET S/B.

BENEDICT CANYON DR
S/O HILLGROVE DR

MR WE 08-06-86
TOTAL 15485
NORTH 8794 8:00 1585 5:00 1853
SOUTH 6691 11:15 337 5:15 1593
8:00 1333 11:30 390

BENJAMIN AV
AT HINDRY AV

MR MO 10-27-86
TOTAL 232 *
NORTH 162 7:30 22 3:15 12
SOUTH 70 7:15 8 3:00 8

BENTLEY AV
AT MONTANA AV

MR MO 08-04-86
TOTAL 414
NORTH 123 11:15 32 12:00 41
SOUTH 291 11:15 16 11:30 13
8:00 25 12:00 31

BENTON WY
AT BERKELEY AV

HW FR 06-06-86
TOTAL 2407
NORTH 1854 7:15 192 5:00 274
SOUTH 553 7:30 97 3:00 244
40

L O C A T I O N

VOLUME COUNT SUMMARY FROM 1/ 1/86 TO 12/31/86

PHYS. DESCR RG DY DATE DIR. VOLUME AM PEAK PM PEAK

BENTON NY
AT MARATHON ST
C00-2020-11 HW TH 10-09-86 TOTAL 6417 7:30 679 5:00 685
NORTH 3443 7:45 205 5:00 486
SOUTH 2974 7:30 480 5:00 199

BERENDO ST
AT 6TH ST
HW TH 10-17-86 TOTAL 3943 * MANUAL COUNT
NORTH 2021 8:45 76 4:30 350
SOUTH 1922 8:00 253 3:45 122

BERENDO ST
AT 8TH ST
HW WE 12-03-86 TOTAL 2545 8:15 176 4:30 241
NORTH 1138 11:15 82 5:00 103
SOUTH 1407 10:45 101 4:15 161

BERENDO ST
AT 8TH ST
HW WE 12-03-86 TOTAL 1975 * MANUAL COUNT
NORTH 885 8:00 96 5:00 84
SOUTH 1090 9:00 82 4:45 154

BERKELEY AV
AT BENTON NY
100-1618-11 HW FR 06-06-86 TOTAL 2148 8:00 270 5:45 148
EAST 349 11:15 34 11:30 32
WEST 1799 8:00 241 5:45 132

BERKELEY AV
N/O REDCLIFF ST
A00-3100-10 HW TH 04-03-86 TOTAL 1625 7:00 126 5:30 135
NON-DIR COUNT

BERKELEY DR
AT THATCHER AV
MR TH 03-06-86 TOTAL 749 * MANUAL COUNT
EAST 423 7:00 39 3:00 35
WEST 326 8:45 23 4:30 41

BERNARD ST
E/O HILL ST
C00-1818-11 CR MO 09-15-86 TOTAL 5025 11:15 312 5:00 715
EAST 3090 11:15 236 5:30 349
WEST 1935 11:15 76 5:00 381

BEVERLY BL
AT COMMONWEALTH AV -CENTRAL -
HW TU 10-07-86 TOTAL 20597 * MANUAL COUNT
EAST 8403 7:00 819 3:00 509
WEST 12194 7:30 755 5:00 1339

BEVERLY BL
AT EDINBURGH AV
HW TU 01-14-86 TOTAL 35679 * MANUAL COUNT
EAST 16163 8:45 916 3:45 1680
WEST 19516 8:00 1622 4:30 1406

BEVERLY BL
AT FAIRFAX AV
HW TU 05-13-86 TOTAL 35994 * MANUAL COUNT
EAST 15345 8:45 903 4:15 1472
WEST 20649 8:00 1710 5:00 1483

BEVERLY BL
AT FORMOSA AV
HW TU 04-01-86 TOTAL 39676 8:00 2829 5:15 2969
EAST 20214 11:15 1366 5:00 1572
WEST 19462 7:30 1619 5:15 1418

BEVERLY BL
AT FORMOSA AV
HW WE 05-21-86 TOTAL 38348 * MANUAL COUNT
EAST 18475 8:00 1159 4:15 1727
WEST 19873 7:30 1633 4:45 1533

L O C A T I O N

VOLUME COUNT SUMMARY FROM 1/ 1/86 TO 12/31/86

BEVERLY BL
AT LA BREA AV

HW TU 05-27-86

TOTAL 36821 *
EAST 18200
WEST 18621

MANUAL COUNT
8:00 1100 3:30
8:00 1616 5:00

1671
1387

BEVERLY BL
E/O LA CIENEGA BL

HW MO 04-21-86

TOTAL 31123 *
EAST 10202
WEST 20921

MANUAL COUNT
11:15 1742 2:15
11:15 366 12:45
8:00 1630 5:30

2623
1157
1553

BEVERLY BL
AT LA CIENEGA BL

HW TH 10-02-86

TOTAL 33550 *
EAST 16442
WEST 17108

MANUAL COUNT
8:45 1055 3:00
7:45 1416 3:00

1538
1230

BEVERLY BL
AT MANSFIELD AV

HW MO 03-24-86

TOTAL 34263
EAST 16360
WEST 17903

MANUAL COUNT
7:45 2508 4:45
7:45 1071 5:00
8:00 1448 7:00

2823
1536
1586

BEVERLY BL
AT MANSFIELD AV

HW MO 05-12-86

TOTAL 29983 *
EAST 17486
WEST 12497

MANUAL COUNT
8:00 1172 5:00
7:30 1259 4:45

1545
945

BEVERLY BL
E/O WESTERN AV

HW MO 07-21-86

TOTAL 31611
EAST 14916
WEST 16695

MANUAL COUNT
7:45 2336 5:00
7:45 1061 5:00
7:30 1367 5:00

2498
1173
1325

BEVERLY DR
AT OAKMORE RD

WR TH 02-20-86

TOTAL 6529
NORTH 3357
SOUTH 3172

MANUAL COUNT
8:15 749 5:45
8:15 593 2:15
10:00 185 5:00

589
224
382

BEVERLY DR
AT WHITWORTH DR

WR MO 06-23-86

TOTAL 13070 *
NORTH 7426
SOUTH 5644

MANUAL COUNT
8:15 781 4:00
9:00 387 5:00

487
559

BEVERLY GLEN BL
AT ANGELO DR

WR TH 12-18-86

TOTAL 18481 *
NORTH 8297
SOUTH 10184

MANUAL COUNT
9:00 326 5:00
8:00 1079 4:15

1016
526

BEVERLY GLEN BL
AT DEERVALE DR

EV MO 01-13-86

TOTAL 29118 *
NORTH 13707
SOUTH 15411

MANUAL COUNT
8:15 547 5:00
7:15 1784 5:00

1745
612

BEVERLY GLEN BL
AT LA GRANGE AV-JOG NR LINNINGTON

WR TU 03-11-86

TOTAL 21311 *
NORTH 10008
SOUTH 11303

MANUAL COUNT
8:00 1122 5:00
8:00 826 5:00

718
1153

BEVERLY GLEN BL
AT MULHOLLAND DR

EV TU 10-28-86

TOTAL 23266 *
NORTH 8833
SOUTH 14433

MANUAL COUNT
8:00 373 4:30
7:00 1663 3:15

1095
531

BEVERLY GLEN BL
N/O MULHOLLAND DR

EV MO 11-17-86

TOTAL 23076
NORTH 13161
SOUTH 9915

MANUAL COUNT
8:00 2283 5:00
8:15 574 5:15
8:00 1714 5:00

2275
1783
509

L O C A T I O N

VOLUME COUNT SUMMARY FROM 1/ 1/86 TO 12/31/86

PHYS. DESCR RG DY DATE DIR. VOLUME AM PEAK PM PEAK

BEVERLY GLEN BL
AT NICADA DR

MR TH 12-18-86 *
TOTAL 17914 *
NORTH 8601 8:45 MANUAL COUNT 1249
SOUTH 9313 7:00 1114 3:30 367

BEVERLY GLEN BL
AT VENTURA BL

EV WE 01-15-86 *
TOTAL 12605 *
NORTH 6817 8:45 MANUAL COUNT 666
SOUTH 5788 8:30 467 4:45 435

BEVERLYWOOD ST
AT CANFIELD AV

MR TU 02-25-86 *
TOTAL 1233 *
EAST 719 8:00 MANUAL COUNT 61
WEST 514 7:30 37 3:45 48

BIG TUJUNGA CYN RD
E/O MT GLEASON AV

EV WE 03-26-86
TOTAL 2054
EAST 985 11:15 134 3:45 262
WEST 1069 11:15 82 3:45 139
10:45 58 5:30 137

BIXEL ST
AT 7TH ST

CR MO 07-14-86 *
TOTAL 9693 *
NORTH 3243 7:45 MANUAL COUNT 513
SOUTH 6450 7:30 613 4:15 475

BLACKBURN AV
E/O LA CIENEGA BL

HW MO 09-08-86
TOTAL 2157
EAST 1134 11:15 171 2:30 243
WEST 1023 11:15 103 2:00 127
11:15 68 2:30 122

BLACKBURN AV
AT SWEETZER AV

HW TU 06-24-86
TOTAL 1780
EAST 681 5:00 431 5:45 127
WEST 1099 11:15 40 5:45 76
5:00 428 12:15 66

BLEDSON ST
AT SAN FERNANDO RD

EV MO 10-20-86 *
TOTAL 6213 *
EAST 1452 7:30 MANUAL COUNT 110
WEST 4761 7:15 263 4:15 582

BOHLIG RD
AT LEVANDA AV

CR FR 12-05-86 *
TOTAL 269 *
EAST 119 7:45 MANUAL COUNT 20
WEST 150 7:45 15 3:00 14

BONAPARTE AV
AT ALLA RD

MR TU 07-15-86 *
TOTAL 2812 *
EAST 2594 7:45 MANUAL COUNT 320
WEST 218 8:15 23 3:30 18

BORDEN AV
AT FILMORE ST

EV TU 09-02-86 *
TOTAL 2347 *
NORTH 1116 9:00 MANUAL COUNT 114
SOUTH 1231 7:30 63 5:00 136
76 4:45

BOXWOOD PL
AT MURIELTA AV

EV TU 02-18-86 *
TOTAL 546 *
EAST 326 8:00 MANUAL COUNT 32
WEST 220 7:15 23 3:15 19

BOYLSTON ST
AT 3RD ST

CR MO 01-06-86 *
TOTAL 2706 *
NORTH 1123 8:15 MANUAL COUNT 243
SOUTH 1583 7:45 45 4:15 268

L O C A T I O N

VOLUME COUNT SUMMARY

PHYS. DESCR RG DY DATE

DIR. VOLUME AM PEAK

PM PEAK

BRADDOCK DR --JOG NR VERDI ST-
AT CENTINELA AV

B00-2020-11 WR TU 10-28-86

TOTAL 4201 7:15 572 3:00 432
EAST 2107 7:15 326 3:00 240
WEST 2094 7:00 254 5:15 200

BRADDOCK DR
E/O CULVER BL

C00-2020-11 WR TH 10-23-86

TOTAL 2682 7:30 322 4:30 341
EAST 1442 7:30 144 4:30 218
WEST 1240 7:30 178 3:00 135

BRADDOCK DR
S/O STONER AV

200-2020-11 WR TH 10-23-86

TOTAL 8627 7:30 736 5:00 859
NORTH 4538 7:45 397 5:00 448
SOUTH 4089 7:15 382 4:45 412

BRADLEY AV
AT POLK ST

EV TU 08-12-86

TOTAL 3163 * MANUAL COUNT 108
NORTH 1048 7:00 74 4:45
SOUTH 2115 9:00 84 4:15 298

BRAND BL
W/O LAUREL CANYON BL

G06-4030-32 EV TH 11-13-86

TOTAL 11517 11:15 730 4:15 1166
EAST 5482 7:15 390 4:00 531
WEST 6035 11:15 425 4:15 641

BRANDEN ST
AT GLENDALE BL

A00-1617-11 HW MO 07-28-86

TOTAL 728 11:15 38 1:45 83
EAST 559 11:15 32 1:45 70
WEST 169 7:15 15 6:15 21

BRANDEN ST
AT GLENDALE BL

HW FR 08-29-86

TOTAL 408 * MANUAL COUNT 37
EAST 242 9:00 18 4:00 14
WEST 166 9:00 17 3:45 14

BRANFORD ST
W/O LAUREL CANYON BL

C00-3232-22 EV WE 10-15-86

TOTAL 13119 7:15 1117 4:30 1279
EAST 5948 7:15 534 4:30 493
WEST 7171 7:00 586 4:30 786

BRENTWOOD TER
AT MORENO AV

WR TU 12-02-86

TOTAL 460 * MANUAL COUNT 43
EAST 359 7:45 30 3:00 16
WEST 101 8:00 6 4:15 16

BRIGHTON AV
S/O TORRANCE BL

A00-1616-11 WR MO 08-11-86

TOTAL 539 6:15 41 5:00 58
NORTH 249 6:15 26 3:45 22
SOUTH 290 11:15 23 5:00 39

BROAD AV
AT DENNI ST

200-3030-22 SR TH 05-15-86

TOTAL 4310 11:15 301 4:30 364
NORTH 2014 11:15 161 11:45 174
SOUTH 2296 10:15 152 3:00 197

BROAD AV
AT DENNI ST

SR TU 06-10-86

TOTAL 3413 * MANUAL COUNT 157
NORTH 1623 7:15 87 4:00 157
SOUTH 1790 7:45 113 4:00 190

BROAD AV
AT E ST

C00-3030-22 SR TH 10-09-86

TOTAL 3282 7:00 290 4:45 288
NORTH 1637 7:00 157 5:00 161
SOUTH 1645 11:15 141 12:00 158

VOLUME COUNT SUMMARY FROM 1/ 1/86 TO 12/31/86

L O C A T I O N

PHYS. DESCR RG DY DATE DIR. VOLUME AM PEAK PM PEAK

LOC	PHYS. DESCR	RG	DY	DATE	DIR.	VOLUME	AM PEAK	PM PEAK		
BROAD AV AT E ST		SR	MO	10-20-86	TOTAL	2956	*	MANUAL COUNT		
					NORTH	1612	7:00	160	5:00	165
					SOUTH	1344	7:30	111	4:15	122
BROADWAY -CENTRAL- N/O SLAUSON AV		SR	FR	03-28-86	TOTAL	20671	11:15	1335	3:15	1617
					NORTH	10876	6:15	958	12:30	853
					SOUTH	9795	11:15	603	4:30	1008
BROADWAY -CENTRAL- S/O VENICE BL		CR	TH	07-10-86	TOTAL	14039	8:00	995	4:30	1223
					NORTH	6632	7:30	627	4:15	536
					SOUTH	7407	10:00	520	4:30	708
BROADWAY -CENTRAL- AT 1ST ST		CR	MO	09-22-86	TOTAL	15217	*	MANUAL COUNT		
					NORTH	6692	8:15	432	5:00	693
					SOUTH	8525	8:00	896	3:45	483
BROADWAY -CENTRAL- AT 2ND ST		CR	MO	09-22-86	TOTAL	14630	*	MANUAL COUNT		
					NORTH	6455	8:30	406	5:00	634
					SOUTH	8175	7:00	846	3:30	521
BROADWAY -CENTRAL- S/O 5TH ST		CR	TU	09-16-86	TOTAL	13434	8:15	933	5:30	944
					NORTH	6932	10:30	474	5:45	534
					SOUTH	6502	8:30	509	5:30	412
BROADWAY -CENTRAL- S/O 8TH ST		CR	TU	09-16-86	TOTAL	13097	7:30	924	4:45	911
					NORTH	6313	7:45	496	5:15	493
					SOUTH	6784	9:45	466	3:15	433
BROADWAY -CENTRAL- AT 8TH ST		CR	TU	09-23-86	TOTAL	11817	*	MANUAL COUNT		
					NORTH	5811	8:00	416	5:00	492
					SOUTH	6006	7:45	457	3:45	467
BROADWAY -SANTA MONICA- AT ELECTRIC AV		HR	WE	07-30-86	TOTAL	372	*	MANUAL COUNT		
					EAST	133	8:30	6	5:00	17
					WEST	239	9:00	18	3:30	29
BRONSON AV AT CLINTON ST		HW	TH	09-04-86	TOTAL	1517	8:15	143	5:00	121
					NORTH	500	8:30	46	4:45	51
					SOUTH	1017	8:15	98	4:15	76
BRONSON AV AT LA MIRADA AV		HW	MO	09-08-86	TOTAL	6708	*	MANUAL COUNT		
					NORTH	1999	7:30	177	5:00	235
					SOUTH	4709	7:45	312	5:00	449
BRONSON AV AT ROSEWOOD AV -HWOOD		HW	MO	11-10-86	TOTAL	850	*	MANUAL COUNT		
					NORTH	451	8:15	46	3:30	36
					SOUTH	399	7:15	25	4:15	39
BRONSON AV AT ROSEWOOD AV -HWOOD		HW	MO	11-24-86	TOTAL	1399	11:15	91	12:00	160
					NORTH	820	11:15	56	12:15	95
					SOUTH	579	11:15	35	5:30	48

L O C A T I O N

FROM 1/ 1/86 TO 12/31/86

VOLUME COUNT SUMMARY

PHYS. DESCR RG DY DATE DIR. VOLUME AM PEAK PM PEAK

BROOKS AV -VENICE-
AT PACIFIC AV -VENICE-

A00-1417-11 WR WE 01-15-86
TOTAL 2225 11:15 119 5:15 211
EAST 991 11:15 56 5:30 87
WEST 1234 11:15 63 5:15 127

BRUNSWICK AV
AT APPLETON ST

200-1818-11 HW WE 08-27-86
TOTAL 3448 7:30 224 5:00 304
NORTH 1768 11:15 85 5:45 191
SOUTH 1680 7:30 141 3:15 147

BRUNSWICK AV
AT APPLETON ST

TOTAL 3383 * MANUAL COUNT
NORTH 1673 7:30 156 4:45 173
SOUTH 1710 7:30 154 3:45 153

BUCKINGHAM RD
AT 28TH ST

B00-2020-11 HW TH 12-04-86
TOTAL 13322 7:30 1154 4:30 1429
NORTH 6700 7:30 698 4:45 654
SOUTH 6622 7:30 456 4:30 787

BUCKLER AV
N/O 63RD ST

A00-1616-11 SR TH 01-23-86
TOTAL 2072 7:15 178 4:45 251
NORTH 1083 7:15 89 4:45 119
SOUTH 989 7:15 89 5:00 137

BUDLONG AV
N/O SLAUSON AV

A00-1515-11 SR MO 03-31-86
TOTAL 3581 7:45 270 4:45 362
NORTH 1639 7:45 136 4:00 150
SOUTH 1942 7:30 147 4:45 221

BUDLONG AV
AT 83RD ST

A00-1616-11 SR TU 05-13-86
TOTAL 1557 7:15 106 4:15 143
NORTH 804 7:30 60 4:15 74
SOUTH 753 6:30 53 3:45 73

BUDLONG AV
AT 83RD ST

TOTAL 1595 * MANUAL COUNT
NORTH 909 7:30 65 3:45 91
SOUTH 686 7:00 48 4:30 72

BUNDY DR
AT GORHAM AV

WR MO 12-15-86
TOTAL 12656
NORTH 6471 7:45 504 4:45 623
SOUTH 6185 8:00 507 3:00 518

BUNDY DR
AT MONTANA AV

300-2035-12 WR FR 08-08-86
TOTAL 14410 8:15 1006 4:45 1271
NORTH 9210 10:30 608 4:45 822
SOUTH 5200 8:15 460 4:45 449

BUNDY DR
AT MONTANA AV

TOTAL 12879 * MANUAL COUNT
NORTH 7764 7:45 561 5:00 772
SOUTH 5115 8:00 472 3:00 407

BUNDY DR
S/O PICO BL

G06-4018-42 WR MO 06-02-86
TOTAL 40807 8:00 3156 5:00 3159
NORTH 25682 8:00 2065 5:00 1821
SOUTH 15125 8:15 1105 5:15 1357

BUNDY DR
AT SANTA MONICA BL

C00-2020-22 WR WE 10-22-86
TOTAL 33566 8:00 2177 5:30 2586
NORTH 21954 11:15 1278 5:45 1773
SOUTH 11612 7:45 941 5:00 927

L O C A T I O N

VOLUME COUNT SUMMARY

FROM 1/ 1/86 TO 12/31/86

BUNDY DR
AT SANTA MONICA BL

MR MO 10-27-86

TOTAL 21305 *
NORTH 12422
SOUTH 8883

MANUAL COUNT
8:00 947 4:45 1129
7:45 736 5:00 753

BUNDY DR
AT WILSHIRE BL

MR WE 10-23-86

TOTAL 20833
NORTH 12222
SOUTH 8611

MANUAL COUNT
8:00 1663 5:30 1841
8:00 876 5:30 1114
8:00 787 5:00 760

BURBANK BL
AT BALBOA BL

MV WE 02-26-86

TOTAL 41686 *
EAST 21056
WEST 20630

MANUAL COUNT
7:00 2195 5:00 1516
7:30 1261 5:00 2386

BURBANK BL
AT BALBOA BL

MV MO 08-18-86

TOTAL 30226
EAST 15540
WEST 14686

MANUAL COUNT
7:30 2484 5:00 2986
7:30 1890 5:00 1133
11:15 905 4:45 1872

BURBANK BL
AT CAHUENGA BL

EV WE 01-08-86

TOTAL 14949 *
EAST 7726
WEST 7223

MANUAL COUNT
8:00 763 4:30 573
8:00 467 5:00 756

BURBANK BL
AT CAHUENGA BL

EV TU 12-23-86

TOTAL 14756
EAST 7588
WEST 7168

MANUAL COUNT
11:15 1012 4:45 1338
11:15 510 5:15 632
11:15 502 4:15 738

BURBANK BL
E/O CARPENTER AV

EV WE 08-20-86

TOTAL 22290
EAST 10304
WEST 11986

MANUAL COUNT
7:30 1754 4:45 2015
7:15 1034 4:45 727
7:45 743 5:00 1299

BURBANK BL
AT CARPENTER AV

EV MO 09-08-86

TOTAL 25844 *
EAST 11230
WEST 14614

MANUAL COUNT
8:00 1148 5:00 930
7:30 972 5:00 1507

BURBANK BL
AT COLDWATER CANYON AV

EV FR 06-20-86

TOTAL 25410 *
EAST 12422
WEST 12988

MANUAL COUNT
7:45 959 5:00 1032
7:45 790 5:00 1341

BURBANK BL
AT COLFAX AV

EV TU 04-22-86

TOTAL 28094 *
EAST 11912
WEST 16182

MANUAL COUNT
7:30 1067 4:30 884
7:30 1036 5:00 1761

BURBANK BL NR KELVIN AV
AT DE SOTO AV

MV TU 04-01-86

TOTAL 40522 *
NORTH 21422
SOUTH 19100

MANUAL COUNT
7:15 2266 3:30 1474
7:15 1396 4:30 1821

BURBANK BL
E/O FULTON AV

EV FR 03-14-86

TOTAL 25252
EAST 12520
WEST 12732

MANUAL COUNT
7:30 2059 5:00 2253
7:30 1006 5:00 1079
7:30 1053 5:30 1252

BURBANK BL
AT FULTON AV

EV TH 06-12-86

TOTAL 25718 *
EAST 12812
WEST 12906

MANUAL COUNT
8:00 1034 3:45 1041
7:30 841 4:30 1302

L O C A T I O N

VOLUME COUNT SUMMARY

PHYS. DESCR RG DY DATE DIR. VOLUME AM PEAK PM PEAK

BURBANK BL
AT HOLLYWOOD FWY -N/B ON-

TOTAL 32765 *
EAST 13538 7:30
WEST 19227 7:30

MANUAL COUNT
1197 4:30
1288 5:00

1044
1963

BURBANK BL
AT HOLLYWOOD FWY -S/B ON-

TOTAL 33033 *
EAST 17876 7:30
WEST 15157 7:30

MANUAL COUNT
1664 4:30
1026 5:00

1283
1548

BURBANK BL
AT HOLLYWOOD FWY -N/B OFF-

TOTAL 24035 *
EAST 12067 7:30
WEST 11968 7:30

MANUAL COUNT
1028 4:45
758 5:00

937
1203

BURBANK BL
AT HOLLYWOOD FWY -S/B OFF-

TOTAL 27215 *
EAST 13912 7:45
WEST 13303 7:30

MANUAL COUNT
1222 4:30
885 5:00

1031
1420

BURBANK BL
AT LAUREL CANYON BL

TOTAL 28171 *
EAST 13731 7:30
WEST 14440 7:30

MANUAL COUNT
1152 4:30
946 5:00

1025
1485

BURBANK BL
W/O LAUREL CANYON BL

TOTAL 28239
EAST 14158 8:00
WEST 14081 7:45

2520 5:15
1435 5:30
1090 5:15

2858
1047
1845

BURBANK BL
AT PLATT AV

TOTAL 7719
EAST 6179 7:45
WEST 1540 11:00

496 5:00
452 4:45
103 5:15

685
505
183

BURBANK BL
E/O RESEDA BL

TOTAL 28915
EAST 21494 7:45
WEST 7421 7:30

2066 4:45
1561 3:00
526 5:15

2204
1464
789

BURBANK BL
AT RESEDA BL

TOTAL 16782 *
EAST 6988 7:45
WEST 9794 7:30

MANUAL COUNT
580 5:00
629 5:00

549
1001

BURBANK BL
AT SALE AV

TOTAL 7223 *
EAST 3863 7:30
WEST 3360 7:30

MANUAL COUNT
474 4:45
170 4:45

263
496

BURBANK BL
AT SAN DIEGO FWY -S/B ON-

TOTAL 44511 *
EAST 19103 7:00
WEST 25408 7:30

MANUAL COUNT
1700 3:45
1592 4:45

1266
2480

BURBANK BL
AT SAN DIEGO FWY -N/B OFF-

TOTAL 50686 *
EAST 23525 7:30
WEST 27161 7:30

MANUAL COUNT
1795 5:00
1844 4:30

1806
2594

BURBANK BL
AT SEPULVEDA BL

TOTAL 51419 *
EAST 30218 8:00
WEST 21201 7:30

MANUAL COUNT
2348 5:00
1581 4:45

2361
1834

L O C A T I O N

VOLUME COUNT SUMMARY FROM 1/ 1/86 TO 12/31/86

PHYS. DESCR	RG DY	DATE	DIR.	VOLUME	AM PEAK	PM PEAK
BURBANK BL E/O SEPULVEDA BL	EV TH	09-25-86	TOTAL	36846	7:30	2967
			EAST	16626	8:15	1496
			WEST	20220	7:30	1559
BURBANK BL E/O SHOUP AV	MV MO	01-13-86	TOTAL	6669	7:30	788
			EAST	3684	7:30	598
			WEST	2985	11:15	267
BURBANK BL AT SHOUP AV	MV TU	02-04-86	TOTAL	7538	*	MANUAL COUNT
			EAST	3964	7:30	544
			WEST	3574	7:30	181
BURBANK BL AT TOPANGA CANYON BL	MV TH	01-23-86	TOTAL	13952	7:30	1182
			EAST	5182	7:30	747
			WEST	8770	11:15	742
BURBANK BL E/O TOPANGA CANYON BL	MV TH	07-10-86	TOTAL	15721	7:30	1361
			EAST	6892	7:15	1011
			WEST	8829	11:15	739
BURBANK BL AT VENTURA BL	MV WE	12-17-86	TOTAL	5536	*	MANUAL COUNT
			NORTH	853	7:45	90
			SOUTH	4683	7:45	331
BURBANK BL AT VINELAND AV	EV WE	08-20-86	TOTAL	19093	8:00	1295
			EAST	9436	8:00	788
			WEST	9657	11:15	634
BURBANK BL AT WOODLAKE AV	MV TU	09-30-86	TOTAL	5788	*	MANUAL COUNT
			EAST	2867	7:30	390
			WEST	2921	7:15	207
BURLINGAME AV-JOG NR BRISTOL - N/O SAN VICENTE BL-BRENTWOOD-	WR TH	04-24-86	TOTAL	1684	8:00	170
			NORTH	708	7:45	44
			SOUTH	976	8:00	128
BURLINGAME AV S/O SUNSET BL	WR TH	04-24-86	TOTAL	1416	7:15	158
			NORTH	605	7:15	40
			SOUTH	811	7:15	118
BURNET AV -JOG NR NOBLE AV - AT ROSCOE BL	EV WE	07-30-86	TOTAL	1103	*	MANUAL COUNT
			NORTH	319	8:00	27
			SOUTH	784	7:00	87
BURTON ST AT SEPULVEDA PL	MV TU	07-15-86	TOTAL	511	*	MANUAL COUNT
			EAST	152	7:15	27
			WEST	359	7:15	44
BUTLER AV AT IOWA AV	WR MD	01-27-86	TOTAL	2079	*	MANUAL COUNT
			NORTH	716	7:45	84
			SOUTH	1363	7:45	87

PHYS. DESCR	RG DY	DATE	DIR.	VOLUME	AM PEAK	PM PEAK
BUTTERFIELD RD W/O MANNING AV	WR TU	06-24-86	TOTAL	435	8:15	4:45
			EAST	258	8:15	5:15
			WEST	177	11:15	4:30
CADILLAC AV E/O LA CIENEGA BL	HW ME	04-23-86	TOTAL	19996	8:00	4:30
			EAST	4463	8:00	2:30
			WEST	15533	11:00	4:30
CAHUENGA BL AT BARHAM BL	EV WE	10-29-86	TOTAL	33982	*	MANUAL COUNT
			EAST	6577	8:15	3:00
			WEST	27405	7:45	4:15
CAHUENGA BL AT BURBANK BL	EV WE	01-08-86	TOTAL	11638	*	MANUAL COUNT
			NORTH	6631	7:45	5:00
			SOUTH	5007	7:30	4:45
CAHUENGA BL S/O CHANDLER BL	EV TU	03-18-86	TOTAL	15495	7:45	4:30
			NORTH	7362	11:15	5:00
			SOUTH	8133	7:45	3:15
CAHUENGA BL AT DE LONGPRE AV	HW TU	06-03-86	TOTAL	17702	8:30	4:30
			NORTH	8116	11:15	4:30
			SOUTH	9586	8:30	5:15
CAHUENGA BL AT DE LONGPRE AV	HW MO	08-18-86	TOTAL	17727	*	MANUAL COUNT
			NORTH	7733	9:00	4:45
			SOUTH	9994	8:00	5:00
CAHUENGA BL AT LANKERSHIM BL	EV MO	02-03-86	TOTAL	30844	7:30	5:15
			NORTH	17261	11:15	5:15
			SOUTH	13583	7:45	1:15
CAHUENGA BL S/O MELROSE AV	HW TH	04-17-86	TOTAL	2383	7:30	4:45
			NORTH	1099	8:00	4:45
			SOUTH	1284	7:30	5:00
CAHUENGA BL AT MOORPARK ST	EV MO	06-09-86	TOTAL	19757	7:45	5:30
			NORTH	9748	11:15	5:30
			SOUTH	10009	7:45	4:45
CAHUENGA BL AT RIVERSIDE DR -VALLEY-	EV WE	04-02-86	TOTAL	19634	*	MANUAL COUNT
			NORTH	8253	7:30	5:00
			SOUTH	11381	7:45	4:45
CAHUENGA BL AT VENTURA FMY -E/B ON-	EV ME	04-09-86	TOTAL	25168	*	MANUAL COUNT
			NORTH	10274	7:30	5:00
			SOUTH	14894	7:45	4:30
CAHUENGA BL AT VENTURA FMY -W/B OFF-	EV FR	05-16-86	TOTAL	15368	*	MANUAL COUNT
			NORTH	6681	7:45	5:00
			SOUTH	8687	7:45	5:00

VOLUME COUNT SUMMARY FROM 1/ 1/86 TO 12/31/86

L O C A T I O N		PHYS. DESCR	RG DY	DATE	DIR.	VOLUME	AM PEAK	PM PEAK
CAHUENGA BL -EAST- N/O MULHOLLAND DR	-0/C AT CAHUENGA	A00-2500-20	EV TH	11-13-86	TOTAL	24957	8:30	1479 5:45 2639
CAHUENGA BL -WEST- AT MULHOLLAND DR			HM FR	09-26-86	TOTAL	28918	* 8:15 445 5:00 890	1626
					NORTH	7757	8:00 2301 5:00	
					SOUTH	21161		
CAHUENGA BL -WEST- N/O MULHOLLAND DR		300-1220-12	EV MO	11-17-86	TOTAL	32544	8:00 3254 5:00 2726	990
					NORTH	8600	7:30 516 4:30	1759
					SOUTH	23944	8:15 2774 5:00	
CALABASH ST W/O DUNMAN AV		A00-1818-11	MV MO	09-29-86	TOTAL	2978	7:30 293 4:30 266	129
					EAST	1421	7:30 162 4:15	162
					WEST	1557	7:45 134 5:30	
CALIFORNIA AV AT ELECTRIC AV			MR TU	02-25-86	TOTAL	2906	* 7:30 95 4:00 157	132
					EAST	1551	7:45 80 3:30	
					WEST	1355		
CALNEVA DR AT HAYVENHURST AV		B00-1818-11	MV FR	01-31-86	TOTAL	4901	8:45 209 5:30 791	80
					EAST	1166	6:45 103 2:15	720
					WEST	3735	11:15 130 5:30	
CALNEVA DR AT HAYVENHURST AV		B00-1818-11	MV TH	02-02-86	TOTAL	2742	11:00 253 12:30 267	112
					EAST	1108	11:15 96 1:45	158
					WEST	1634	10:45 173 12:15	
CALNEVA DR N/O MULHOLLAND DR		C00-1816-11	EV MO	11-17-86	TOTAL	4072	7:45 1041 4:45 329	232
					NORTH	1354	8:00 71 4:45	158
					SOUTH	2718	7:45 973 3:00	
CALVERT ST AT VALLEY CIRCLE BL			MV TH	12-18-86	TOTAL	1922	* 7:30 134 3:00 104	60
					EAST	1250	8:00 68 4:30	
					WEST	672		
CAMARILLO ST-JOG NR VENT FWY- AT KESTER AV			EV FR	06-06-86	TOTAL	3223	* 7:30 78 4:45 198	153
					EAST	1560	7:30 136 5:00	
					WEST	1663		
CAMARILLO ST AT NOBLE AV			EV MO	04-07-86	TOTAL	2408	* 7:30 58 5:00 106	42
					EAST	897	7:45 233 4:15	
					WEST	1511		
CAMELLIA AV AT SATICOY ST			EV WE	12-31-86	TOTAL	342	* 8:00 7 4:00 23	21
					NORTH	169	8:00 14 4:15	
					SOUTH	173		
CAMERFORD AV E/O VINE ST		A00-1616-11	HM WE	10-08-86	TOTAL	911	7:30 85 5:45 77	40
					EAST	432	7:30 34 4:00	43
					WEST	479	7:30 51 5:45	

L O C A T I O N

VOLUME COUNT SUMMARY

FROM 1/ 1/86 TO 12/31/86

PHYS. DESCR RG DY DATE DIR. VOLUME AM PEAK PM PEAK

CAMINO DE LA CUMBRE
S/O VALLEY VISTA BL

B00-0909-11 EV TU 08-26-86

TOTAL 904 8:00 125 6:00 67
NORTH 392 9:45 45 3:15 39
SOUTH 512 8:00 95 5:30 39

CAMINO DE LA CUMBRE
AT VALLEY VISTA BL

EV WE 08-27-86

TOTAL 1595 * MANUAL COUNT
NORTH 404 8:15 39 5:00 50
SOUTH 1191 8:15 237 5:00 46

CAMINO DE LA CUMBRE
S/O VALLEY VISTA BL

A00-1010-11 EV TU 09-23-86

TOTAL 873 8:00 180 5:45 79
NORTH 353 8:15 38 5:45 44
SOUTH 520 8:00 146 5:45 35

CANFIELD AV
AT BEVERLYWOOD ST

WR TU 02-25-86

TOTAL 1677 * MANUAL COUNT
NORTH 1149 8:00 90 5:00 115
SOUTH 528 7:45 45 4:45 46

CANOGA AV
AT CANOGA DR

B00-2014-11 WV WE 03-19-86

TOTAL 2134 7:45 149 5:15 202
NORTH 859 8:00 80 1:00 73
SOUTH 1275 7:45 70 5:15 137

CANOGA AV
AT CHATSWORTH ST

MV TU 12-30-86

TOTAL 2565 * MANUAL COUNT
NORTH 1868 8:45 77 4:30 244
SOUTH 697 7:15 55 4:00 57

CANOGA AV
N/O DEVONSHIRE ST

MV TU 09-23-86

TOTAL 7115 7:30 842 4:45 753
NORTH 3543 11:15 188 4:45 521
SOUTH 3572 7:30 662 2:45 250

CANOGA AV
N/O MULHOLLAND DR JOG NR S/RDMY

MV TH 11-13-86

TOTAL 1889 7:00 173 5:15 191
NORTH 982 7:00 119 5:15 93
SOUTH 907 11:15 50 5:15 98

CANOGA AV
AT ROSCOE BL

MV TH 05-22-86

TOTAL 29062 * MANUAL COUNT
NORTH 14530 7:15 829 4:30 1556
SOUTH 14532 7:15 1376 4:30 1149

CANOGA AV
S/O SHERMAN WY

MV TU 11-04-86

TOTAL 29692 7:30 2351 4:00 2571
NORTH 14930 11:15 1070 4:30 1497
SOUTH 14762 7:15 1439 3:15 1171

CANTARA ST
AT WHEATLAND AV

EV TH 10-16-86

TOTAL 1238 * MANUAL COUNT
EAST 721 7:30 59 3:30 77
WEST 517 7:00 54 4:00 49

CANYON VIEW DR JOG NR ANITA AV
AT SUNSET BL

WR TU 03-04-86

TOTAL 201 * MANUAL COUNT
NORTH 105 8:30 10 3:15 13
SOUTH 96 8:45 12 4:30 6

CANZONET ST
AT VALLEY CIRCLE BL

MV TH 08-21-86

TOTAL 1105 * MANUAL COUNT
EAST 878 8:00 92 3:00 55
WEST 227 8:00 23 3:45 23

VOLUME COUNT SUMMARY FROM 1/ 1/86 TO 12/31/86

L O C A T I O N

PHYS. DESCR RG DY DATE DIR. VOLUME AM PEAK PM PEAK

CAPRI DR
AT AMALFI DR

MR TH 12-18-86 *
TOTAL 286
EAST 183 8:30
WEST 103 8:00
MANUAL COUNT
17 3:00
11 4:15
21
15

CARDINAL ST
W/O LAMAR ST

CR FR 08-01-86
TOTAL 752
EAST 417 11:15
WEST 335 11:15
MANUAL COUNT
87 12:15
54 11:30
33 12:00
103
60
55

CARLOS AV
AT TAMARIND AV

HW TH 09-11-86
TOTAL 2683
EAST 1541 8:15
WEST 1142 8:00
MANUAL COUNT
157 6:30
63 6:30
96 10:00
402
328
134

CARPENTER AV
AT BURBANK BL

EV MO 09-08-86 *
TOTAL 211
NORTH 136 8:00
SOUTH 75 9:00
MANUAL COUNT
16 5:00
9 3:00
13
5

CARPENTER AV
AT VENTURA BL

EV TH 02-06-86
TOTAL 3516
NORTH 2610 7:30
SOUTH 906 11:15
MANUAL COUNT
371 2:45
353 2:45
65 12:15
290
209
109

CARRILLO DR
AT COMMODORE SLOAT DR

HW TU 04-15-86
TOTAL 19922
NORTH 8935 8:30
SOUTH 10987 7:15
MANUAL COUNT
1502 4:45
840 5:30
863 4:30
1690
747
1000

CARSON ST
AT NORMANDIE AV

SR TU 02-11-86 *
TOTAL 32953
EAST 16865 7:30
WEST 16088 7:30
MANUAL COUNT
1205 5:00
1227 4:30
1476
1356

CARSON ST
AT WESTERN AV

SR MO 04-07-86
TOTAL 27321
EAST 16327 11:15
WEST 10994 7:00
MANUAL COUNT
1900 5:00
1302 4:30
1039 5:15
2349
1478
995

CARSON ST
AT WESTERN AV

SR FR 05-16-86 *
TOTAL 31367
EAST 16652 7:30
WEST 14715 7:00
MANUAL COUNT
981 5:00
1021 4:45
1655
1257

CASHIO ST
AT GLENVILLE DR

MR TH 11-06-86 *
TOTAL 3184
EAST 1645 8:15
WEST 1739 8:15
MANUAL COUNT
118 5:00
198 4:30
177
140

CATTARAUGUS AV
AT HALM AV

MR TU 08-19-86 *
TOTAL 4478
EAST 2429 7:45
WEST 2049 7:45
MANUAL COUNT
192 5:00
168 5:00
215
195

CATTARAUGUS AV
N/O REGENT ST

MR FR 06-13-86
TOTAL 5497
NORTH 2779 7:30
SOUTH 2718 7:30
MANUAL COUNT
613 3:00
325 4:00
288 3:00
475
251
264

CATTARAUGUS AV
S/O VENICE BL

MR TU 05-06-86
TOTAL 3027
NORTH 1593 7:30
SOUTH 1434 11:00
MANUAL COUNT
302 4:15
206 4:30
99 4:15
300
149
154

T-45

VOLUME COUNT SUMMARY FROM 1/ 1/86 TO 12/31/86

L O C A T I O N

PHYS. DESCR RG DY DATE DIR. VOLUME AM PEAK PM PEAK

CEDARHURST CIR -JOG NR AVOCADO
N/O CEDARHURST DR

100-1800-20 HW TU 06-17-86 TOTAL 116 8:45 15 6:45 25

CEDARHURST DR
N/O CEDARHURST CIR -JOG NR AVOCADO

100-1800-20 HW TU 06-17-86 TOTAL 144 7:15 21 6:15 18

CEDARHURST DR
W/O CEDARHURST CIR -JOG NR AVOCADO

011-1800-20 HW TU 06-17-86 TOTAL 208 8:00 18 6:00 23

CEDARHURST DR
E/O CEDARHURST CIR -JOG NR AVOCADO

100-1800-20 HW TU 06-17-86 TOTAL 171 7:45 15 4:45 22

CEDROS AV
AT ALBERS ST

TOTAL 1550 * MANUAL COUNT
NORTH 829 7:30 86 3:00
SOUTH 721 7:15 84 4:30

CEDROS AV
AT DICKENS ST

TOTAL 2487 * MANUAL COUNT
NORTH 1045 8:30 85 4:30
SOUTH 1442 7:30 183 5:00

CEDROS AV
AT OXNARD ST

TOTAL 1122 * MANUAL COUNT
NORTH 629 8:45 49 3:15
SOUTH 493 8:45 37 3:15

CEDROS AV
AT RAYEN ST

TOTAL 1917 * MANUAL COUNT
NORTH 1055 7:00 66 4:30
SOUTH 862 7:15 81 5:00

CENTINELA AV
AT BRADDOCK DR -JOG NR VERDI ST-

C00-3030-22 WR TU 10-28-86 TOTAL 20001 7:30 1654 5:00
NORTH 10005 7:30 722 5:00
SOUTH 9996 7:30 932 4:15

CENTINELA AV
AT LA CIENEGA BL

TOTAL 26636 * MANUAL COUNT
EAST 11923 7:30 615 4:30
WEST 14713 7:15 1644 4:45

CENTINELA AV
N/O MILTON ST

300-5030-22 WR TU 01-21-86 TOTAL 15984 7:30 1488 4:45
NORTH 9477 7:30 743 4:45
SOUTH 6507 7:30 745 4:45

CENTINELA AV
AT PALMS BL

TOTAL 33329 * MANUAL COUNT
NORTH 14701 8:00 1166 4:30
SOUTH 18628 7:30 1145 5:00

CENTINELA AV
S/O PICO BL

D06-2035-23 WR MO 06-02-86 TOTAL 14232 7:45 1151 5:00
NORTH 3799 7:45 393 5:00
SOUTH 10433 7:45 758 4:45

VOLUME COUNT SUMMARY FROM 1/ 1/86 TO 12/31/86

L O C A T I O N

PHYS. DESCR RG DY DATE DIR. VOLUME AM PEAK PM PEAK

CENTINELA AV
E/O SEPULVEDA BL

G04-3040-24 MR FR 02-07-86
TOTAL 25150 7:30 1695 3:30 2227
EAST 11497 11:15 728 3:30 1096
WEST 13653 7:15 1049 4:00 1168

CENTINELA AV
E/O TEALE ST

G05-3050-35 MR TU 08-05-86
TOTAL 21546 7:30 1685 4:30 1862
EAST 12822 7:30 983 3:15 1173
WEST 8724 7:30 702 5:00 779

CENTINELA AV
S/O VENICE BL

C00-4032-32 MR TH 05-08-86
TOTAL 24577 7:30 1902 5:00 2191
NORTH 14564 7:30 1274 4:45 1302
SOUTH 10013 11:15 656 5:15 946

CENTRAL AV
N/O SLAUSON AV

C00-3036-23 SR TH 03-27-86
TOTAL 18271 6:45 1106 4:15 1497
NORTH 9038 6:45 697 4:15 644
SOUTH 9233 10:45 518 4:30 868

CENTRAL AV
AT VERNON AV -CENTRAL-

C00-3632-32 SR MO 04-21-86
TOTAL 22169 6:30 1370 4:00 1628
NORTH 10843 6:45 878 3:15 727
SOUTH 11326 11:15 689 4:30 944

CENTRAL AV
S/O 15TH ST

C00-2828-22 CR WE 07-09-86
TOTAL 26709 11:15 1836 3:45 2012
NORTH 12556 6:45 1109 12:45 878
SOUTH 14153 11:15 950 4:00 1317

CENTRAL AV
AT 33RD ST -JOG NR 34 TH ST

TOTAL 21664 * MANUAL COUNT
NORTH 11517 7:00 964 3:30 964
SOUTH 10147 7:30 488 4:30 1139

CENTURY BL
AT AIRPORT BL

G04-6060-66 SR FR 12-11-86
TOTAL 73436 11:15 4288 11:45 4517
EAST 31978 11:15 2019 11:45 2092
WEST 41458 10:45 2448 12:30 2438

CENTURY BL
W/O AVION DR -PVT-

G06-5545-54 MR TU 02-18-86
TOTAL 72209 11:15 4779 11:30 4804
EAST 35962 11:15 2330 12:00 2447
WEST 36247 11:00 2465 11:30 2414

CENTURY BL
AT TOWNE AV

C00-1832-11 CR TH 01-02-86
TOTAL 17595 11:15 1043 2:45 1465
EAST 9466 11:00 598 2:45 776
WEST 8129 7:15 518 2:45 689

CENTURY BL
AT TOWNE AV

CR WE 07-16-86 * MANUAL COUNT
TOTAL 16682 * MANUAL COUNT
EAST 8817 7:30 599 3:45 750
WEST 7865 7:45 562 4:45 662

CENTURY BL
E/O WESTERN AV

G05-3545-34 SO WE 07-30-86
TOTAL 41587 7:00 2439 3:30 3038
EAST 20718 7:15 1042 4:15 1554
WEST 20869 7:00 1404 3:30 1493

CENTURY BL
AT WILMINGTON AV

SR TH 10-30-86 * MANUAL COUNT
TOTAL 1677 * MANUAL COUNT
EAST 1330 7:30 100 5:00 141
WEST 347 7:30 30 3:30 34

L O C A T I O N

PHYS. DESCR RG DY DATE DIR. VOLUME AM PEAK PM PEAK

CENTURY BL
E/O WILMINGTON AV

C00-2020-11 SR FR 11-21-86
TOTAL 1006 11:15 52 3:45 93
EAST 494 7:15 38 3:15 49
WEST 512 11:15 34 3:45 53

CENTURY PARK EAST
AT CONSTELLATION BL

C00-4040-11 WR WE 06-25-86
TOTAL 25926 8:30 2302 5:00 2219
NORTH 11546 8:15 1379 1:30 876
SOUTH 14380 11:15 1071 5:15 1466

CENTURY PARK EAST
AT GALAXY WY

TOTAL 18514 * MANUAL COUNT
NORTH 9975 8:15 1407 3:30 408
SOUTH 8539 8:45 283 5:00 1547

CENTURY PARK EAST
AT OLYMPIC BL

C00-5555-55 WR TH 06-26-86
TOTAL 21138 8:15 1785 5:15 2100
NORTH 8758 8:15 1380 1:30 670
SOUTH 12380 11:15 899 5:15 1639

CENTURY PARK EAST
S/O SANTA MONICA BL S/RDNY

C00-4033-43 WR WE 06-25-86
TOTAL 20686 8:30 1869 5:00 1869
NORTH 10694 11:15 763 5:00 1353
SOUTH 9992 8:15 1482 1:45 689

CENTURY PARK WEST
AT CONSTELLATION BL

C00-3440-34 WR MO 06-30-86
TOTAL 9547 8:15 1124 1:15 791
NORTH 5042 8:30 773 1:15 402
SOUTH 4505 8:15 360 3:45 411

CENTURY PARK WEST
N/O OLYMPIC BL

C00-3443-34 WR MO 06-30-86
TOTAL 11454 8:30 1007 5:00 1259
NORTH 5199 8:30 862 1:15 407
SOUTH 6255 11:15 388 5:00 980

CENTURY PARK WEST
S/O SANTA MONICA BL S/RDNY

C00-3333-33 WR TH 06-26-86
TOTAL 9654 11:15 739 5:30 952
NORTH 5870 11:15 433 5:15 319
SOUTH 3784 8:30 426 11:45 317

CERRITOS PL
E/O HOLLY HILL TER

A00-2500-10 HW TH 03-20-86
TOTAL 332 9:15 18 6:30 95

CHALMERS DR
AT BEDFORD ST

MANUAL COUNT
TOTAL 929 *
EAST 702 9:00 43 5:00 79
WEST 227 8:15 22 3:00 22

CHAMBERLAIN ST
W/O O MELVENY AV

A00-1818-11 EV MO 07-21-86
TOTAL 2565 7:30 281 12:15 286
EAST 1288 7:15 137 6:30 139
WEST 1277 7:30 146 12:30 171

CHANDLER BL
AT COLDWATER CANYON AV

MANUAL COUNT
TOTAL 14515 *
EAST 7228 8:00 621 4:30 636
WEST 7287 7:30 558 5:00 773

CHANDLER BL
AT CORTEEN PL

G75-3030-22 EV TU 08-26-86
TOTAL 12820 7:30 1072 4:45 1384
EAST 6279 7:45 657 4:45 555
WEST 6541 7:30 435 4:45 829

VOLUME COUNT SUMMARY FROM 1/ 1/86 TO 12/31/86

L O C A T I O N

PHYS. DESCR RG DY DATE DIR. VOLUME AM PEAK PM PEAK

CHANDLER BL
AT CORTEEN PL

TOTAL 15824 * MANUAL COUNT
EAST 7576 8:00 758 4:45 583
WEST 8248 7:45 624 5:00 826

CHANDLER BL
AT LAUREL CANYON BL

TOTAL 14121 * MANUAL COUNT
EAST 7621 7:45 799 4:45 552
WEST 6500 7:30 385 5:00 880

CHANDLER BL
W/O LAUREL CANYON BL

TOTAL 14576 7:45 1479 5:00 1671
EAST 7675 7:45 993 5:00 668
WEST 6901 7:30 510 5:00 1003

CHARING CROSS RD
AT HILGARD AV

TOTAL 1339 * MANUAL COUNT
EAST 1069 9:00 26 4:30 172
WEST 270 8:15 30 5:00 29

CHASE ST
AT COLBATH AV

TOTAL 10926 11:15 942 5:00 1157
EAST 4224 11:15 439 12:15 532
WEST 6702 11:15 503 5:15 662

CHASE ST
AT TOBIAS AV

TOTAL 7444 7:15 560 4:45 803
EAST 2908 7:30 213 4:45 327
WEST 4536 7:15 350 4:30 479

CHATSWORTH DR
W/O LAUREL CANYON BL

TOTAL 7952 7:30 593 4:45 751
EAST 4606 7:45 327 4:45 447
WEST 3346 7:00 276 3:00 315

CHATSWORTH ST
AT BALBOA BL

TOTAL 17704 * MANUAL COUNT
EAST 9367 7:30 713 4:30 907
WEST 8337 7:30 653 5:00 809

CHATSWORTH ST
AT CANOGA AV

TOTAL 6549 7:30 946 4:45 625
EAST 2735 7:30 465 4:00 241
WEST 3814 7:15 490 4:45 388

CHATSWORTH ST
AT CANOGA AV

TOTAL 4857 * MANUAL COUNT
EAST 2310 7:15 203 4:45 211
WEST 2547 7:30 227 3:30 241

CHATSWORTH ST
AT DE SOTO AV

TOTAL 11107 * MANUAL COUNT
EAST 5087 7:30 481 4:15 414
WEST 6020 7:45 400 5:00 772

CHATSWORTH ST
AT ENCINO AV

TOTAL 18654 7:30 1213 5:00 1759
EAST 9388 11:15 632 4:45 920
WEST 9266 7:30 655 5:15 865

CHATSWORTH ST
W/O ORION AV

TOTAL 14818 7:15 1465 4:30 1469
EAST 7164 7:30 803 4:45 615
WEST 7654 7:00 673 4:30 869

L O C A T I O N

VOLUME COUNT SUMMARY FROM 1/ 1/86 TO 12/31/86

PHYS. DESCR RG DY DATE DIR. VOLUME AM PEAK PM PEAK

CHATSWORTH ST
E/O RESEDA BL

C00-3040-23 WV WE 10-01-86

TOTAL 16521 7:30 1506 4:45 1534
EAST 7792 7:15 830 4:45 741
WEST 8729 7:30 714 4:30 794CHATSWORTH ST
AT TAMPA AV

WV MO 07-28-86

TOTAL 4337 * MANUAL COUNT
EAST 1433 7:30 127 5:00 111
WEST 2904 7:30 338 5:00 253CHATSWORTH ST
E/O TOPANGA CANYON BL

C00-3034-12 WV FR 07-11-86

TOTAL 5642 7:00 1139 4:30 684
EAST 3195 7:00 1034 4:30 209
WEST 2447 11:15 115 4:30 475CHATSWORTH ST
AT TOPANGA CANYON BL

WV MO 12-15-86

TOTAL 3484 * MANUAL COUNT
EAST 462 7:30 58 4:30 43
WEST 3022 7:30 102 4:45 467CHAUTAQUA BL
AT CORONA DEL MAR

WR TU 01-07-86

TOTAL 14205 * MANUAL COUNT
NORTH 7221 8:15 509 4:15 702
SOUTH 6984 7:45 691 3:00 434CHAUTAQUA BL
N/O PACIFIC COAST HWY

300-2020-11 WR TH 05-29-86

TOTAL 16270 8:00 1253 5:15 1299
NORTH 8197 8:15 515 5:00 787
SOUTH 8073 7:45 771 3:00 549CHEROKEE LN
AT BOWMONT DR

B00-3820-11 MR MO 01-27-86

TOTAL 4567 8:45 414 5:30 429
EAST 3398 8:45 324 5:30 341
WEST 1169 8:30 91 3:15 115CHIMINEAS AV
AT RINALDI ST

WV MO 12-01-86

TOTAL 1438 * MANUAL COUNT
NORTH 390 8:00 41 3:00 37
SOUTH 1048 7:15 110 3:00 85CHIMINEAS AV
AT SANDRINGHAM CT

WV FR 01-31-86

TOTAL 1120 * MANUAL COUNT
NORTH 707 7:45 56 8:00 65
SOUTH 413 7:15 48 3:00 33CHURCH LN
AT SUNSET BL

WR TU 04-29-86

TOTAL 22534 * MANUAL COUNT
NORTH 1974 7:00 98 4:45 251
SOUTH 20560 8:15 1913 5:00 1464CLARINGTON AV
AT PALMS BL

WR TU 03-11-86

TOTAL 1752 * MANUAL COUNT
NORTH 1527 8:00 184 4:45 101
SOUTH 225 7:45 25 4:00 22CLIFFWOOD AV
N/O SAN VICENTE BL --BRENTWOOD--

A00-1818-11 WR TH 04-24-86

TOTAL 4455 7:30 304 5:15 422
NORTH 1961 7:30 108 5:30 215
SOUTH 2494 8:00 208 5:15 207CLINTON ST
N/O ALVARADO ST

100-2800-20 HW TU 03-11-86

TOTAL 1081 6:15 91 5:45 101

L O C A T I O N

VOLUME COUNT SUMMARY FROM 1/ 1/86 TO 12/31/86

PHYS. DESCR RG DY DATE DIR. VOLUME AM PEAK PM PEAK

CLINTON ST E/O ALVARADO ST	HW TU	03-11-86	TOTAL	556	7:00	43	5:45	49
CLINTON ST E/O ALVARADO ST	HW TU	03-11-86	TOTAL	556	7:00	43	5:45	49
CLINTON ST AT ALVARADO ST	HW FR	08-15-86	TOTAL	699	*		MANUAL COUNT	
			EAST	413	7:15	34	3:00	39
			WEST	286	8:45	20	3:45	32
CLINTON ST AT BRONSON AV	HW TH	09-04-86	TOTAL	1599	11:15	86	5:00	163
			EAST	526	11:15	32	2:45	52
			WEST	1073	8:15	56	5:00	122
CLINTON ST AT GARDNER ST	HW TH	09-04-86	TOTAL	1545	11:15	83	5:30	146
			EAST	582	11:15	29	12:45	46
			WEST	963	11:15	54	5:30	110
CLINTON ST AT GARDNER ST	HW MO	09-22-86	TOTAL	1584	7:30	132	5:45	161
			EAST	504	8:15	55	2:45	52
			WEST	1080	7:30	93	5:45	116
CLINTON ST AT HIGHLAND AV	HW FR	01-31-86	TOTAL	667	*		MANUAL COUNT	
			EAST	291	8:15	21	5:00	33
			WEST	376	8:00	47	4:15	32
CLINTON ST AT LUCERNE BL	HW TH	11-20-86	TOTAL	1423	7:30	133	5:15	158
			EAST	885	7:30	95	5:15	113
			WEST	538	11:15	36	1:45	51
CLINTON ST AT LUCERNE BL	HW TU	12-09-86	TOTAL	1475	*		MANUAL COUNT	
			EAST	900	7:45	67	4:45	90
			WEST	575	8:00	52	5:00	50
CLINTON ST AT POINSETTIA PL	HW MO	05-19-86	TOTAL	1146	7:45	72	4:45	133
			EAST	481	11:15	31	4:45	65
			WEST	665	8:00	50	4:00	72
CLINTON ST AT ROSSMORE AV	EV ME	02-05-86	TOTAL	1091	7:45	112	4:30	160
			EAST	480	7:45	48	4:15	63
			WEST	611	7:45	64	4:30	105
CLINTON ST AT ROSSMORE AV	HW ME	02-05-86	TOTAL	909	*		MANUAL COUNT	
			EAST	371	7:30	43	4:15	37
			WEST	538	8:00	37	5:00	77
CLINTON ST W/O ROSSMORE AV	HW TH	04-17-86	TOTAL	1136	11:15	86	4:15	140
			EAST	614	7:45	60	4:15	65
			WEST	522	11:15	34	4:30	77

L O C A T I O N

FROM 1/ 1/86 TO 12/31/86

VOLUME COUNT SUMMARY

PHYS. DESCR RG DY DATE DIR. VOLUME AM PEAK PM PEAK

CLINTON ST
AT SYCAMORE AV

TOTAL 2259 170 4:15 266
EAST 1682 135 4:15 218
WEST 577 35 1:15 68

CLOVIS AV
AT IMPERIAL HWY

A00-1616-11 SR FR 10-03-86

TOTAL 483 38 3:00 53
NORTH 300 30 3:00 37
SOUTH 183 13 7:00 25

CLOVIS AV
AT IMPERIAL HWY

A00-1616-11 SR FR 11-14-86

TOTAL 171 * 14 4:00 14
NORTH 155 14 4:00 14
SOUTH 16 1 3:45 4

CLYBOURN AV
AT SATICOY ST

C00-4030-32 EV FR 01-24-86

TOTAL 7623 542 3:15 736
NORTH 3769 217 3:00 374
SOUTH 3854 302 3:15 378

COCHRAN AV
AT 9TH ST

200-1810-11 HW MO 12-11-86

TOTAL 3957 500 5:15 458
NORTH 2079 359 3:30 198
SOUTH 1878 180 5:00 291

COHASSET ST
AT LANKERSHIM BL

A00-1818-11 EV MO 06-09-86

TOTAL 1670 116 5:45 176
EAST 785 59 5:15 123
WEST 885 70 4:00 80

COLBATH AV
AT CHASE ST

A00-1518-11 EV MO 12-29-86

TOTAL 366 32 12:30 36
NORTH 184 16 12:30 28
SOUTH 182 16 1:45 22

COLDEN AV
AT SPRING ST

200-1818-21 SR WE 08-20-86

TOTAL 1718 92 3:30 144
NORTH 702 40 3:30 77
SOUTH 1016 67 4:15 74

COLDWATER CANYON AV
AT BURBANK BL

C00-3232-33 EV FR 06-20-86

TOTAL 19185 * 1021 1021
NORTH 9268 493 4:45 679
SOUTH 9917 848 4:30 679

COLDWATER CANYON AV
AT N/O CHANDLER BL

C00-3232-33 EV TU 03-04-86

TOTAL 22213 1450 4:45 1731
NORTH 11031 614 5:00 1093
SOUTH 11182 1124 3:00 773

COLDWATER CANYON AV
AT CHANDLER BL

C00-3030-22 EV MO 06-16-86

TOTAL 21957 * 1129 1129
NORTH 10344 532 5:00 782
SOUTH 11613 1082 4:45 782

COLDWATER CANYON AV
AT HAMLIN ST

C00-3030-22 EV MO 12-22-86

TOTAL 19440 1229 4:30 1658
NORTH 10048 598 4:30 941
SOUTH 9392 693 4:45 729

COLDWATER CANYON AV
AT HORTENSE ST

C00-2929-22 EV WE 11-05-86

TOTAL 31293 1900 5:15 2340
NORTH 16017 872 4:45 1071
SOUTH 15276 1028 11:45 1068

VOLUME COUNT SUMMARY FROM 1/ 1/86 TO 12/31/86

L O C A T I O N

PHYS. DESCR RG DY DATE DIR. VOLUME AM PEAK PM PEAK

COLDWATER CANYON AV
AT HORTENSE ST

EV FR 11-07-86
TOTAL 29137 *
NORTH 15366 8:15 MANUAL COUNT 1432
SOUTH 13771 8:45 1141 4:45 985

COLDWATER CANYON AV
AT KITTRIDGE ST

EV FR 08-22-86
TOTAL 15678
NORTH 9465 11:15 1004 4:45 1260
SOUTH 6213 7:15 624 11:30 439

COLDWATER CANYON AV
AT KITTRIDGE ST

EV WE 10-01-86
TOTAL 20002 *
NORTH 9026 7:30 539 5:00 932
SOUTH 10976 7:30 1023 5:00 763

COLDWATER CANYON AV
AT KLING ST

HW MO 03-03-86
TOTAL 31087 *
NORTH 15956 7:45 901 5:00 1557
SOUTH 15131 8:45 1198 5:00 1110

COLDWATER CANYON AV
AT MILBANK ST

HW FR 03-14-86
TOTAL 29799 *
NORTH 15366 8:00 825 5:00 1515
SOUTH 14433 8:45 1200 5:00 1013

COLDWATER CANYON AV
AT MOORPARK ST

EV TU 01-28-86
TOTAL 30769
NORTH 15840 11:15 1925 5:45 2449
SOUTH 14929 9:00 1174 11:45 1083

COLDWATER CANYON AV
AT MOORPARK ST

EV TH 05-01-86
TOTAL 25403 *
NORTH 11491 8:00 569 4:15 1305
SOUTH 13912 9:00 1133 5:00 896

COLDWATER CANYON AV
N/O MULHOLLAND DR

EV TU 11-18-86
TOTAL 21779
NORTH 10231 7:45 392 4:30 2137
SOUTH 11548 7:00 1541 5:00 1511

COLDWATER CANYON AV
AT RIVERSIDE DR -VALLEY-

EV TU 01-28-86
TOTAL 27026
NORTH 14286 8:00 1706 5:15 1891
SOUTH 12740 7:15 1249 12:15 1240

COLDWATER CANYON AV
AT RIVERSIDE DR -VALLEY-

EV MO 04-14-86
TOTAL 25349 *
NORTH 11797 8:45 609 5:00 1282
SOUTH 13552 7:30 1263 3:30 920

COLDWATER CANYON AV
AT SARAH ST

EV MO 01-27-86
TOTAL 31120
NORTH 15866 11:15 1968 5:00 2458
SOUTH 15254 11:15 1034 11:45 1061

COLDWATER CANYON AV
S/O SHERMAN WY

EV TU 10-28-86
TOTAL 18840
NORTH 9797 7:30 1467 4:30 1610
SOUTH 9043 7:45 635 5:30 857

COLDWATER CANYON AV
AT VENTURA FWY -E/B ON-

EV WE 05-07-86
TOTAL 32363 *
NORTH 17159 9:00 1103 5:00 1515
SOUTH 15204 7:45 1357 5:00 1051

L O C A T I O N

FROM 1/ 1/86 TO 12/31/86

VOLUME COUNT SUMMARY

PHYS. DESCR RG DY DATE DIR. VOLUME AM PEAK PM PEAK

COLDWATER CANYON AV
AT VENTURA FMY -W/B ON-

TOTAL 29487 * MANUAL COUNT
NORTH 14057 9:00 796 5:00 1461
SOUTH 15430 7:15 1387 5:00 961

COLDWATER CANYON AV
AT VENTURA FMY -E/B OFF-

TOTAL 31691
NORTH 16425 11:15 2012 2:15 2218
SOUTH 15266 10:45 1029 4:30 1057
8:45 1251 11:45 1050

COLDWATER CANYON AV
AT VENTURA FMY -W/B OFF-

TOTAL 26607
NORTH 12398 7:15 1819 4:15 1875
SOUTH 14209 11:15 451 5:15 970
7:15 1446 11:45 960

COLDWATER CANYON AV
AT WOODBRIDGE ST

TOTAL 32242
NORTH 16582 11:15 1902 5:15 2406
SOUTH 15660 7:15 1422 11:30 1176

COLDWATER CANYON AV
AT WOODBRIDGE ST

TOTAL 28702 * MANUAL COUNT
NORTH 14769 8:00 18 4:00 10
SOUTH 13933 7:15 1269 4:00 858

COLDWATER CANYON AV
AT WOODBRIDGE ST

TOTAL 27603
NORTH 14602 9:00 1716 4:45 2332
SOUTH 13001 11:15 746 4:30 1548
9:00 1037 12:00 935

COLE AV
S/O DE LONGPRE AV

TOTAL 6790
NORTH 1672 8:00 710 5:00 587
SOUTH 5118 11:15 105 4:30 198
8:00 625 5:00 398

COLFAX AV
AT BURBANK BL

TOTAL 11810 * MANUAL COUNT
NORTH 6537 7:30 479 4:45 630
SOUTH 5273 7:30 557 5:00 403

COLFAX AV
S/O CHANDLER BL

TOTAL 14036
NORTH 8049 7:15 1378 4:45 1268
SOUTH 5987 7:30 640 5:00 839
7:00 858 2:30 494

COLFAX AV
N/O VENTURA BL

TOTAL 9705
NORTH 4482 8:15 718 5:00 842
SOUTH 5223 11:15 251 4:45 464
8:15 489 5:00 385

COLGATE AV --JOG NR DREXEL AV--
E/O SAN VICENTE BL

TOTAL 728
EAST 136 7:45 82 2:45 75
WEST 592 11:15 18 11:45 20
7:45 75 5:00 58

COLGATE AV
AT SWEETZER AV

TOTAL 1148
EAST 525 8:30 111 5:30 119
WEST 623 8:30 39 5:30 61
8:15 76 2:30 60

COLGATE AV
AT WILLAMAN DR

TOTAL 1311
EAST 325 8:45 107 4:30 112
WEST 986 8:15 40 4:30 33
7:15 74 4:30 79

VOLUME COUNT SUMMARY FROM 1/ 1/86 TO 12/31/86

L O C A T I O N

PHYS. DESCR RG DY DATE DIR. VOLUME AM PEAK PM PEAK

PHYS. DESCR	RG DY	DATE	DIR.	VOLUME	AM PEAK	PM PEAK
COLGATE AV AT WILLAMAN DR	HW MO	03-20-86	TOTAL	1221 *		
			EAST	368	9:00	MANUAL COUNT 34 4:30
			WEST	853	9:00	67 4:45
COLISEUM ST W/O CRENSHAW BL	HW MO	10-20-86	TOTAL	7058	7:30	635 5:00
			EAST	3841	7:30	453 4:45
			WEST	3217	7:30	182 5:00
COLISEUM ST AT WELLINGTON RD	HW TH	09-18-86	TOTAL	6173	7:30	512 6:30
			EAST	3153	7:30	360 3:30
			WEST	3020	7:30	152 5:15
COLISEUM ST AT WELLINGTON RD	HW FR	10-10-86	TOTAL	6548 *		
			EAST	3529	7:30	MANUAL COUNT 393 3:30
			WEST	3019	7:45	171 5:00
COLLEGE ST AT NORTH BROADWAY	CR MO	09-29-86	TOTAL	5846 *		
			EAST	2634	7:45	MANUAL COUNT 152 3:45
			WEST	3212	7:45	254 5:00
COLLIS AV N/O CUDAHY ST	CR WE	05-28-86	TOTAL	5003	7:15	468 5:15
			NORTH	2575	7:30	194 5:15
			SOUTH	2428	7:15	277 5:15
COLLIS AV N/O HUNTINGTON DR	CR WE	05-28-86	TOTAL	6296	7:15	613 5:15
			NORTH	3246	7:45	192 4:45
			SOUTH	3050	7:15	426 3:30
COLLIS AV AT HUNTINGTON DR	CR WE	07-02-86	TOTAL	2890 *		
			NORTH	303	7:15	MANUAL COUNT 18 4:00
			SOUTH	2587	8:15	242 5:00
COLOGNE ST W/O THURMAN AV	HW WE	12-10-86	TOTAL	895	7:15	74 3:45
			EAST	607	7:45	47 4:00
			WEST	288	7:00	33 3:00
COLORADO BL W/O LINDA ROSA AV	HW WE	05-07-86	TOTAL	21142	7:30	1481 4:45
			EAST	10813	7:30	762 5:00
			WEST	10329	7:30	719 4:30
COMMODORE SLOAT DR AT CARRILLO DR	HW TU	04-15-86	TOTAL	2296	8:00	171 5:30
			EAST	1651	8:00	128 6:45
			WEST	645	7:00	55 2:15
COMMONWEALTH AV -CENTRAL - AT BEVERLY BL	HW TU	10-07-86	TOTAL	5327 *		
			NORTH	4721	7:30	MANUAL COUNT 231 5:00
			SOUTH	606	7:00	43 5:00
COMMONWEALTH AV -CENTRAL - AT CEDARHURST DR	HW FR	08-08-86	TOTAL	7228 *		
			NORTH	3741	8:15	MANUAL COUNT 156 5:00
			SOUTH	3487	8:15	389 5:00

L O C A T I O N

FROM 1/ 1/86 TO 12/31/86

VOLUME COUNT SUMMARY

PHYS. DESCR RG DY DATE DIR. VOLUME AM PEAK PM PEAK

COMMONWEALTH AV -CENTRAL-
AT LOS FELIZ BL

TOTAL	4358	*	MANUAL COUNT	
NORTH	3118	7:30	211	5:00
SOUTH	1240	7:45	141	3:30

COMPTON AV -COUNTY-
N/O SLAUSON AV -COUNTY-

TOTAL	10319	11:15	534	4:00
NORTH	5522	6:15	384	6:00
SOUTH	4797	10:45	252	4:15

COMPTON AV
N/O VERNON AV -CENTRAL-

TOTAL	5162	6:45	438	4:00
NORTH	2786	6:30	326	4:00
SOUTH	2376	7:30	122	4:00

COMPTON AV
S/O WASHINGTON BL

TOTAL	3492	11:00	260	3:30
NORTH	2037	11:00	138	2:45
SOUTH	1455	11:15	122	12:30

COMPTON AV
N/O 33RD ST -JOG NR ML KING JR BL-

TOTAL	4533	7:00	410	3:45
NORTH	2399	7:00	297	3:30
SOUTH	2134	11:15	131	3:45

COMPTON AV
N/O 53RD ST

TOTAL	10964	6:30	648	3:45
NORTH	5318	6:30	457	3:45
SOUTH	5646	11:15	226	3:45

CONSTELLATION BL
N/O CENTURY PARK EAST

TOTAL	13990	11:15	948	5:00
EAST	8233	11:15	511	5:00
WEST	5757	8:30	530	4:45

CONSTELLATION BL
E/O CENTURY PARK WEST

TOTAL	13413	11:15	865	5:00
EAST	6605	8:30	557	5:00
WEST	6808	11:15	464	5:00

CORBIN AV
AT ROSITA ST

TOTAL	1191	*	MANUAL COUNT	
NORTH	148	7:15	14	3:45
SOUTH	1043	7:30	54	3:00

CORBIN AV
S/O SHERMAN WY

TOTAL	20060	7:15	1956	4:45
NORTH	9468	7:15	757	5:00
SOUTH	10592	7:30	1204	4:45

CORBIN AV
N/O TOPHAM ST

TOTAL	11241	7:15	1419	5:15
NORTH	4860	7:15	570	12:00
SOUTH	6381	7:15	849	5:00

CORBIN AV
AT VENTURA BL

TOTAL	8988	*	MANUAL COUNT	
NORTH	2928	7:45	193	5:00
SOUTH	6060	7:30	516	5:00

CORONA DEL MAR
AT CHAUTAUQUA BL

TOTAL	1306	*	MANUAL COUNT	
EAST	1278	8:15	117	4:30
WEST	28	8:45	4	3:45

VOLUME COUNT SUMMARY

L O C A T I O N

FROM 1/ 1/86 TO 12/31/86

PHYS. DESCR RG DY DATE DIR. VOLUME AM PEAK PM PEAK

CORSICA DR
AT MINORCA DR

WR MO 02-03-86

TOTAL 178 *
EAST 131
WEST 47

MANUAL COUNT
8:45 9
7:15 5 3:15
4:15

19
5

CORTEEN PL
AT CHANDLER BL

EV TU 08-26-86

TOTAL 1651
NORTH 743
SOUTH 908

MANUAL COUNT
7:15 156
7:15 78
7:30 79 6:15
6:00
6:30

116
58
71

CORTEEN PL
AT CHANDLER BL

EV WE 09-24-86

TOTAL 2514 *
NORTH 1478
SOUTH 1036

MANUAL COUNT
7:30 175
7:15 113 5:00
5:00

96
72

COSTELLO AV-JDG NR MURRIETTA
AT OSBORNE ST

EV WE 06-11-86

TOTAL 436
NORTH 189
SOUTH 247

MANUAL COUNT
7:30 41
7:45 20
7:15 22 7:15
5:30

40
23
23

COTNER AV
AT OLYMPIC BL

WR WE 02-12-86

TOTAL 2022
NORTH 1109
SOUTH 913

MANUAL COUNT
11:15 146
11:15 77
11:15 69 3:45
4:15
3:30

231
147
102

COTNER AV
S/O SANTA MONICA BL

WR WE 01-15-86

TOTAL 28388

MANUAL COUNT
7:45 2012 12:00

1941

COUNCIL ST
AT ALEXANDRIA AV

HW WE 04-02-86

TOTAL 636
EAST 413
WEST 223

MANUAL COUNT
7:15 58
7:15 32
7:15 26 5:15
5:15
7:30

62
46
33

COUNCIL ST
AT ALEXANDRIA AV

HW MO 04-07-86

TOTAL 426 *
EAST 267
WEST 159

MANUAL COUNT
7:15 23
7:00 14 5:00
4:15

32
15

COUNCIL ST
AT MANHATTAN PL

HW FR 11-21-86

TOTAL 1180
EAST 305
WEST 875

MANUAL COUNT
11:15 55
11:15 15
11:15 40 5:15
5:15
114

149
40
114

COUNCIL ST
AT MANHATTAN PL

HW TU 12-30-86

TOTAL 1068 *
EAST 237
WEST 831

MANUAL COUNT
7:45 17
9:00 45 4:00
4:45

28
116

CRENSHAW BL
S/O FLORENCE AV

SR TH 02-27-86

TOTAL 30515
NORTH 14627
SOUTH 15888

MANUAL COUNT
7:45 1879
7:45 1069
11:15 764 5:15
5:00

2610
1114
1511

CRENSHAW BL
N/O HYDE PARK BL

SR TH 01-23-86

TOTAL 31002
NORTH 14358
SOUTH 16644

MANUAL COUNT
8:30 1868
8:30 1099
11:15 871 5:15
5:15

2594
1123
1494

CRENSHAW BL
AT PICO BL

CR WE 06-25-86

TOTAL 33362 *
NORTH 17756
SOUTH 15606

MANUAL COUNT
8:00 1477
7:30 1131 4:45
4:45

1282
1467

T-45

L O C A T I O N

FROM 1/ 1/86 TO 12/31/86

VOLUME COUNT SUMMARY

PHYS. DESCR RG DY DATE DIR. VOLUME AM PEAK PM PEAK

CRENSHAW BL
N/O SLAUSON AV

610-4045-34 SR TU 04-01-86

TOTAL 36148 7:15 2161 4:30 2714
NORTH 17751 7:15 1221 4:30 1228
SOUTH 18397 11:15 960 4:45 1495

CRENSHAW BL
AT STOCKER ST

HW TU 03-18-86

TOTAL 39723 * MANUAL COUNT
NORTH 17911 7:45 1471 3:00 1313
SOUTH 21812 7:30 1239 5:00 2240

CRENSHAW BL
AT STOCKER ST

C00-4545-44 HW TU 03-18-86

TOTAL 41448 7:30 2475 5:15 3024
NORTH 19284 7:30 1350 12:45 1284
SOUTH 22164 11:15 1145 5:30 1911

CRENSHAW BL
AT VENICE BL

C00-3548-34 HW TU 03-18-86

TOTAL 38569 7:30 2796 5:15 2884
NORTH 20828 8:00 1582 5:30 1430
SOUTH 17741 7:30 1271 4:45 1496

CRENSHAW BL
S/O VERNON AV -CENTRAL-

300-4030-32 SR MO 03-03-86

TOTAL 38573 7:30 2337 4:45 2935
NORTH 17556 7:45 1278 3:15 1193
SOUTH 21017 11:15 1233 4:45 1761

CRENSHAW BL
AT WASHINGTON BL

C00-4040-43 HW TU 03-04-86

TOTAL 45142 7:30 3138 4:45 3444
NORTH 24082 7:45 1786 5:00 1674
SOUTH 21060 7:00 1412 4:45 1780

CRENSHAW BL
S/O 23RD ST

D10-3334-33 HW WE 07-23-86

TOTAL 50289 7:30 3261 5:00 3582
NORTH 23766 7:45 1619 5:00 1591
SOUTH 26523 7:30 1650 4:30 2001

CRENSHAW BL
N/O 48TH ST

504-4040-34 HW MO 03-03-86

TOTAL 43554 7:15 2613 4:45 3186
NORTH 21153 7:15 1606 4:45 1438
SOUTH 22401 11:15 1181 4:30 1776

CRENSHAW BL
N/O 79TH ST

300-3010-23 SR TH 02-27-86

TOTAL 28695 7:45 1866 5:00 2445
NORTH 13880 7:30 1039 4:45 1073
SOUTH 14815 7:45 830 5:00 1375

CRESCENT HEIGHTS BL
S/O BEVERLY BL

C00-2020-22 HW MO 02-03-86

TOTAL 20809 8:15 1558 5:15 1676
NORTH 9721 11:15 636 5:15 1006
SOUTH 11088 7:45 1049 1:30 826

CRESCENT HEIGHTS BL
N/O WILSHIRE BL

C00-2020-22 HW MO 07-28-86

TOTAL 21244 11:15 1455 4:45 1953
NORTH 11208 11:15 706 4:45 1197
SOUTH 10036 7:15 884 11:30 780

CRESCENT HEIGHTS BL
AT 3RD ST

HW MO 12-08-86

TOTAL 20700 * MANUAL COUNT
NORTH 8626 8:30 473 4:45 968
SOUTH 12074 7:45 1153 3:15 785

CROMWELL AV
E/O INVERNESS AV

A00-2800-10 HW TH 05-22-86

TOTAL 948 7:30 96 5:45 98

VOLUME COUNT SUMMARY

L O C A T I O N

FROM 1/ 1/86 TO 12/31/86

PHYS. DESCR RG DY DATE DIR. VOLUME AM PEAK PM PEAK

LOC	PHYS. DESCR	RG	DY	DATE	DIR.	VOLUME	AM PEAK	PM PEAK	MANUAL COUNT
CULVER BL AT ALLA RD	TOTAL			05-15-86		17220	*		17220
	NORTH					8850	7:30	4:45	847
	SOUTH					8370	7:15	5:00	642
CULVER BL AT BERRYMAN AV	TOTAL			10-23-86		18251	7:30	4:45	1609
	EAST					9424	7:30	3:30	1032
	WEST					8827	6:45	5:15	588
CULVER BL AT INGLEWOOD BL	TOTAL			10-23-86		17902	7:30	4:30	1625
	EAST					8880	7:30	4:30	938
	WEST					9022	7:30	5:00	687
CULVER BL AT JEFFERSON BL	TOTAL			10-28-86		29161	8:00	5:15	3174
	NORTH					17166	8:00	4:45	2716
	SOUTH					11995	6:00	5:30	742
CULVER BL AT MARINA FWY -E/B ON-	TOTAL			05-15-86		28920	*		28920
	NORTH					15171	7:30	3:30	1721
	SOUTH					13749	7:15	4:45	828
CULVER BL S/O MARINA FWY -W/B OFF-	TOTAL			01-08-86		23573	7:30	5:00	2284
	NORTH					10991	7:45	3:00	1600
	SOUTH					12582	6:15	5:30	776
CULVER BL AT MARINA FWY -W/B OFF-	TOTAL			05-09-86		17293	7:30	4:45	1457
	NORTH					8199	7:45	4:45	847
	SOUTH					9094	7:15	5:15	629
CULVER BL AT MARINA FWY -W/B OFF-	TOTAL			05-10-86		12439	11:15	12:15	897
	NORTH					6114	11:15	3:00	387
	SOUTH					6325	11:15	12:15	510
CULVER BL AT MARINA FWY -E/B FRONTAGE RD-	TOTAL			05-09-86		29086	7:15	5:00	2714
	NORTH					13863	7:15	3:00	1973
	SOUTH					15223	6:15	5:30	834
CULVER BL AT MARINA FWY -E/B FRONTAGE RD-	TOTAL			05-30-86		27060	7:30	5:00	2021
	NORTH					11322	7:30	2:45	1308
	SOUTH					15738	6:00	5:00	800
CULVER BL AT MARINA FWY -E/B FRONTAGE RD-	TOTAL			05-31-86		19746	11:15	2:30	1211
	NORTH					8930	11:15	2:30	573
	SOUTH					10816	11:15	2:00	638
CULVER BL AT MARINA FWY -E/B FRONTAGE RD-	TOTAL			06-01-86		16216	11:15	2:30	1030
	NORTH					7158	11:15	3:15	533
	SOUTH					9058	11:15	1:45	497
CULVER BL AT MARINA FWY -E/B FRONTAGE RD-	TOTAL			10-31-86		28834	7:15	4:45	2550
	NORTH					13156	7:15	3:00	1765
	SOUTH					15678	7:15	5:00	785

L O C A T I O N

PHYS. DESCR	RG DY	DATE	DIR.	VOLUME	AM PEAK	PM PEAK
CULVER BL AT MARINA FWY -E/B FRONTAGE RD-	MR FR	11-21-86	TOTAL	22994	7:15	2065
			NORTH	13063	7:45	1846
			SOUTH	9931	6:00	516
CULVER BL AT MARINA FWY -E/B FRONTAGE RD-	MR SA	11-22-86	TOTAL	15933	11:15	1052
			NORTH	9438	9:30	777
			SOUTH	6495	11:15	330
CULVER BL AT MARINA FWY -E/B FRONTAGE RD-	MR SU	11-23-86	TOTAL	12846	11:15	830
			NORTH	7617	11:15	533
			SOUTH	5229	11:15	297
CULVER BL AT MARINA FWY -W/B FRONTAGE RD-	MR FR	05-30-86	TOTAL	16877	7:30	1434
			NORTH	7947	7:45	845
			SOUTH	8930	7:30	615
CULVER BL AT MARINA FWY -W/B FRONTAGE RD-	MR SA	05-31-86	TOTAL	12151	11:15	779
			NORTH	5937	10:15	389
			SOUTH	6214	11:15	412
CULVER BL AT MARINA FWY -W/B FRONTAGE RD-	MR SU	06-01-86	TOTAL	9802	11:15	632
			NORTH	4874	11:15	315
			SOUTH	4928	11:15	317
CULVER BL AT MARINA FWY -W/B FRONTAGE RD-	MR FR	10-31-86	TOTAL	17177	7:30	1478
			NORTH	8212	7:30	862
			SOUTH	8965	7:00	652
CULVER BL AT MARINA FWY -W/B FRONTAGE RD-	MR SA	11-01-86	TOTAL	11414	11:15	793
			NORTH	5838	11:15	383
			SOUTH	5576	11:15	410
CULVER BL AT MARINA FWY -W/B FRONTAGE RD-	MR SU	11-02-86	TOTAL	9309	11:15	739
			NORTH	4908	11:15	403
			SOUTH	4401	11:15	336
CULVER BL W/O NICHOLSON ST	MR TU	12-16-86	TOTAL	24335	7:30	2224
			EAST	11487	7:15	1643
			WEST	12848	11:15	567
CULVER BL S/O VENICE BL	MR WE	05-07-86	TOTAL	8289	7:15	635
			NORTH	4456	7:45	347
			SOUTH	3833	7:00	295
CUMMINGS DR -PVT- AT LOS FELIZ BL	HW FR	02-21-86	TOTAL	763	*	MANUAL COUNT
			NORTH	117	7:15	13
			SOUTH	646	7:15	71
CURSON AV AT OAKWOOD AV -CENTRAL-	HW TU	06-24-86	TOTAL	1699	8:30	113
			NORTH	881	10:45	53
			SOUTH	818	8:30	67

L O C A T I O N

VOLUME COUNT SUMMARY FROM 1/ 1/86 TO 12/31/86

LOC ATION	PHYS. DESCR	RG DY	DATE	DIR.	VOLUME	AM PEAK	PM PEAK
CURSON AV AT OAKWOOD AV --CENTRAL-	A00-1718-11	HW FR	09-19-86	TOTAL	2037	9:45	5:00
				NORTH	882	10:30	6:15
				SOUTH	1155	8:45	12:45
CURSON AV AT OLYMPIC BL	100-1818-11	WR MD	06-16-86	TOTAL	3611	8:15	4:45
				NORTH	2006	8:15	4:45
				SOUTH	1605	7:45	4:45
CURSON AV AT PICKFORD ST	A00-1818-11	HW FR	05-16-86	TOTAL	1132	7:45	5:15
				NORTH	621	7:30	4:45
				SOUTH	511	11:15	5:45
CURSON AV AT SATURN ST	A00-1818-11	HW FR	05-16-86	TOTAL	1118	8:15	5:00
				NORTH	574	7:45	5:15
				SOUTH	544	8:15	5:00
CURSON AV AT WARING AV	A00-1313-11	HW MD	11-24-86	TOTAL	1657	8:30	4:15
				NORTH	815	8:45	4:15
				SOUTH	842	8:30	4:30
CUSHDON AV E/O WESTWOOD BL	A00-1717-11	WR FR	11-28-86	TOTAL	565	10:30	12:45
				EAST	164	10:30	2:45
				WEST	401	10:30	12:45
CUSHDON AV E/O WESTWOOD BL	A00-1717-11	WR SA	11-29-86	TOTAL	575	11:15	2:30
				EAST	192	11:15	12:45
				WEST	383	11:15	2:30
CUSHDON AV E/O WESTWOOD BL	A00-1717-11	WR SU	11-30-86	TOTAL	407	10:45	2:15
				EAST	146	10:45	12:15
				WEST	261	10:00	3:00
CYPRESS AV AT ELM STREET - GLASSELL PK	C00-4040-33	CR TH	01-02-86	TOTAL	10874	11:15	3:45
				NORTH	4707	11:15	3:45
				SOUTH	6167	11:15	4:30
CYPRESS AV AT ELM STREET - GLASSELL PK	A00-4045-33	CR TH	04-10-86	TOTAL	12716	7:30	3:45
				EAST	7105	7:30	5:15
				WEST	5611	7:30	3:45
D ST W/O ALAMEDA ST	B00-2121-11	SR FR	01-17-86	TOTAL	2057	7:00	4:45
				EAST	956	7:15	5:00
				WEST	1101	6:30	4:15
DALEHURST AV AT WYTON DR	A00-1515-11	SR WE	11-12-86	TOTAL	341	9:30	4:30
				NORTH	120	7:15	4:30
				SOUTH	221	9:00	4:45

MANUAL COUNT	PAGE
473	45
227	
246	
20	
25	
26	
19	
24	
11	
19	

L O C A T I O N

VOLUME COUNT SUMMARY

FROM 1/ 1/86 TO 12/31/86

PHYS. DESCR	RG DY	DATE	DIR.	VOLUME	AM PEAK	PM PEAK	
DALTON AV AT 211TH ST	SR FR	12-19-86	TOTAL NORTH SOUTH	126 * 37 89	7:00 7:00	MANUAL COUNT 7 3:00 8 3:00	3 12
DALY ST AT NORTH BROADWAY	CR TU	07-08-86	TOTAL NORTH SOUTH	13770 * 5813 7957	9:00 7:15	MANUAL COUNT 357 3:45 704 3:15	557 633
DAY ST AT HAINES CANYON AV-JOG NR GLORY-	EV FR	08-15-86	TOTAL EAST WEST	2147 * 1203 944	8:00 9:00	MANUAL COUNT 108 4:00 44 1:00	93 109
DEL AMO BL AT DENKER AV	SR TH	03-20-86	TOTAL EAST WEST	695 * 606 89	7:15 7:00	MANUAL COUNT 36 3:30 4 3:45	71 17
DEL AMO BL W/O DENKER AV	SR WE	04-09-86	TOTAL EAST WEST	1544 839 705	7:15 7:30 6:15	104 2:30 48 3:15 61 2:30	148 86 65
DEL AMO BL AT WESTERN AV	SR TU	04-08-86	TOTAL EAST WEST	3680 1812 1868	6:45 11:15 5:45	249 3:45 120 3:45 199 2:30	387 284 150
DEL AMO BL E/O WESTERN AV	SR WE	05-14-86	TOTAL EAST WEST	2137 908 1229	7:15 11:15 7:15	146 3:00 54 3:00 118 1:45	172 104 89
DELL AV AT SOUTH VENICE BL	MR WE	01-22-86	TOTAL NORTH SOUTH	1223 * 166 1057	8:45 8:00	MANUAL COUNT 18 4:45 69 4:30	14 126
DEL MORENO DR AT SANTA RITA ST	WV FR	02-06-86	TOTAL NORTH SOUTH	1531 * 841 690	7:15 7:30	MANUAL COUNT 131 3:00 76 5:00	50 65
DE LONGPRE AV AT CAHUENGA BL	HW TU	06-03-86	TOTAL EAST WEST	2628 1655 973	10:30 10:00 10:30	191 2:15 117 2:45 81 12:45	286 200 112
DE LONGPRE AV AT CAHUENGA BL	HW MO	08-18-86	TOTAL EAST WEST	1867 * 1165 702	9:00 9:00	MANUAL COUNT 62 3:00 57 3:00	131 77
DE LONGPRE AV AT IVAR AV	HW FR	01-24-86	TOTAL EAST WEST	2493 * 1083 1410	9:00 8:00	MANUAL COUNT 48 3:30 79 5:00	130 157
DE LONGPRE AV AT VINE ST	HW TU	06-10-86	TOTAL EAST WEST	3267 2030 1237	11:15 11:15 11:15	228 12:45 112 12:45 116 12:00	318 222 132

L O C A T I O N

VOLUME COUNT SUMMARY

FROM 1/ 1/86 TO 12/31/86

LOC ATION	PHYS. DESCR	RG DY	DATE	DIR.	VOLUME	AM PEAK	PM PEAK	
DE LONGPRE AV AT VINE ST		HW MO	08-04-86	TOTAL	1468 *			
				EAST	975	8:45	MANUAL COUNT	110
				WEST	493	8:00	57 3:00	49
DENKER AV S/O DEL AMO BL		SR WE	04-09-86	TOTAL	2511	6:15	200 2:30	
				NORTH	999	6:00	85 2:30	255
				SOUTH	1512	6:45	128 2:30	89
DENKER AV N/O SLAUSON AV		SR WE	04-02-86	TOTAL	5761	9:30	354 4:45	
				NORTH	2676	5:15	203 5:00	244
				SOUTH	3085	9:45	187 4:45	420
DENKER AV AT TORRANCE BL -N/RDWAY-		SR TU	06-17-86	TOTAL	3736 *			
				NORTH	1316	7:45	MANUAL COUNT	99
				SOUTH	2420	7:00	138 4:45	340
DENKER AV AT 76TH ST		SO TH	07-31-86	TOTAL	4172	7:30	295 5:00	
				NORTH	2318	7:15	198 4:45	454
				SOUTH	1854	7:30	104 5:00	196
DENKER AV AT 182ND ST		SR WE	07-02-86	TOTAL	770 *			
				NORTH	338	7:00	MANUAL COUNT	26
				SOUTH	432	8:00	29 3:00	46
DENKER AV AT 205TH ST		SR TU	03-18-86	TOTAL	2845 *			
				NORTH	1689	7:15	MANUAL COUNT	148
				SOUTH	1156	7:15	157 3:15	124
DENKER AV AT 207TH ST		SR TH	04-03-86	TOTAL	4720 *			
				NORTH	2848	7:15	MANUAL COUNT	242
				SOUTH	1872	7:00	270 3:15	241
DENNI ST AT BROAD AV		SR TH	05-15-86	TOTAL	1511	11:15	100 5:15	
				EAST	1054	11:15	76 5:15	152
				WEST	457	6:30	28 9:00	114
DENNI ST AT BROAD AV		SR TU	06-10-86	TOTAL	1092 *			
				EAST	735	9:00	MANUAL COUNT	76
				WEST	357	7:15	45 3:30	30
DE SOTO AV AT CHATSWORTH ST		MV MO	12-15-86	TOTAL	41582 *			
				NORTH	17476	7:15	MANUAL COUNT	1981
				SOUTH	24106	7:15	880 5:00	1564
DE SOTO AV N/O DEVONSHIRE ST		MV MO	09-29-86	TOTAL	28445	9:00	2169 4:30	
				NORTH	16931	7:30	861 4:45	2772
				SOUTH	11514	9:00	1411 4:00	2049
DE SOTO AV S/O SHERMAN WY		MV TU	11-04-86	TOTAL	36904	7:15	2861 5:00	
				NORTH	17880	7:15	1232 4:45	2899
				SOUTH	19024	7:30	1655 3:30	1626

L O C A T I O N

VOLUME COUNT SUMMARY

PHYS. DESCR RG DY DATE DIR. VOLUME AM PEAK PM PEAK

PHYS. DESCR	RG	DY	DATE	DIR.	VOLUME	AM PEAK	PM PEAK
DE SOTO AV N/O VICTORY BL	C00-4233-43	WV WE	02-26-86	TOTAL	41920	7:15	3116
				NORTH	24799	11:15	1733
				SOUTH	17121	7:15	1762
DE SOTO AV AT VINTAGE ST	C00-4042-33	WV WE	09-10-86	TOTAL	36800	6:45	2725
				NORTH	18212	11:15	1093
				SOUTH	18588	6:45	1829
DETROIT ST AT OAKWOOD AV -CENTRAL-	A00-1616-11	HW MO	05-19-86	TOTAL	1135	7:45	85
				NORTH	641	5:15	57
				SOUTH	494	10:45	39
DETROIT ST AT MARING AV	A00-1515-11	HW TH	03-20-86	TOTAL	1528	11:15	88
				NORTH	1061	11:15	56
				SOUTH	467	7:45	50
DETROIT ST AT 2ND ST	A00-1717-11	HW FR	12-12-86	TOTAL	1867	7:45	186
				NORTH	1158	7:30	138
				SOUTH	709	11:15	54
DEVISTA DR N/O WILLOW GLEN RD	A00-1717-11	HW TU	09-09-86	TOTAL	260	8:15	28
				NORTH	130	8:30	14
				SOUTH	130	7:45	16
DEVONSHIRE ST W/O LANGDON AV	C00-4030-33	EV FR	09-19-86	TOTAL	29489	11:00	2516
				EAST	16052	11:00	1805
				WEST	13437	7:15	852
DEVONSHIRE ST E/O OWENSMOUTH AV	C00-3240-23	WV MO	03-24-86	TOTAL	20160	11:15	1583
				EAST	9277	11:15	789
				WEST	10883	11:15	794
DEVONSHIRE ST E/O RESEDA BL	D04-3540-24	WV WE	10-01-86	TOTAL	21925	7:30	1741
				EAST	11275	7:15	880
				WEST	10650	7:30	865
DEVONSHIRE ST W/O TOPANGA CANYON BL	C00-3615-31	WV TH	03-06-86	TOTAL	13962	7:45	1193
				EAST	6198	7:30	665
				WEST	7764	7:45	558
DEVONSHIRE ST E/O TOPANGA CANYON BL	C00-3240-23	WV MO	07-14-86	TOTAL	16055	11:15	1017
				EAST	7740	11:15	527
				WEST	8315	11:15	490
DICKENS ST AT CEDROS AV	EV MO	03-10-86	TOTAL	4527	MANUAL COUNT		
			EAST	2380	8:30	141	240
			WEST	2147	7:30	124	215
DICKENS ST AT SEPULVEDA BL	100-1824-12	EV MO	08-18-86	TOTAL	4404	11:15	337
			EAST	1001	11:15	75	485
			WEST	3403	11:15	262	144

L O C A T I O N

VOLUME COUNT SUMMARY FROM 1/ 1/86 TO 12/31/86

PHYS. DESCR	RG DY	DATE	DIR.	VOLUME	AM PEAK	PM PEAK
DICKENS ST AT STANSBURY AV	EV TU	08-26-86	TOTAL	1181 *	MANUAL COUNT	
			EAST	984	8:45	73
			WEST	197	7:45	16
DILLON ST N/O MARATHON ST	HW WE	03-05-86	TOTAL	294	11:15	16
						5:30
DILLON ST S/O MARATHON ST	HW WE	03-05-86	TOTAL	567	6:30	47
						6:00
DIXIE CANYON AV AT VENTURA BL	EV TU	03-04-86	TOTAL	2183	7:45	172
			NORTH	1414	10:15	106
			SOUTH	769	7:45	98
DOHENY DR AT ALCOTT ST	MR TH	01-09-86	TOTAL	828	8:00	133
			NORTH	650	8:15	119
			SOUTH	178	11:15	18
DOHENY DR N/O ALDEN DR	HW WE	01-29-86	TOTAL	19184	10:15	1339
			NORTH	10043	11:15	706
			SOUTH	9141	8:00	724
DOHENY DR AT ALDEN DR	HW TH	12-04-86	TOTAL	19319	8:15	1397
			NORTH	9417	11:15	606
			SOUTH	9902	8:00	822
DOHENY DR AT ALDEN DR	HW WE	12-17-86	TOTAL	19535 *	MANUAL COUNT	
			NORTH	9905	9:00	640
			SOUTH	9630	8:15	816
DOHENY DR AT PICO BL	MR FR	01-10-86	TOTAL	8062 *	MANUAL COUNT	
			NORTH	2303	8:15	260
			SOUTH	5759	8:00	383
DOHENY DR AT WHITWORTH DR	MR WE	08-13-86	TOTAL	9935 *	MANUAL COUNT	
			NORTH	4845	8:30	489
			SOUTH	5090	8:15	318
DONA PEGITA DR N/O MULHOLLAND DR	EV FR	11-14-86	TOTAL	1880	8:00	570
			NORTH	556	8:00	44
			SOUTH	1324	7:45	531
DOROTHY ST AT WESTGATE AV	MR MO	02-03-86	TOTAL	1294 *	MANUAL COUNT	
			EAST	470	8:15	64
			WEST	824	7:45	71
DREXEL AV AT LA JOLLA AV	HW TH	09-04-86	TOTAL	932	10:00	193
			EAST	365	11:15	24
			WEST	567	9:45	178

VOLUME COUNT SUMMARY

FROM 1/ 1/86 TO 12/31/86

L O C A T I O N

DIR. VOLUME AM PEAK PM PEAK

DREXEL AV
AT ORLANDO AV

A00-1616-11 HW WE 09-03-86

TOTAL 707 8:30 58 12:45
EAST 293 10:00 34 4:30
WEST 414 8:30 36 12:45DREXEL AV
AT SWEETZER AV

A00-1616-11 HW WE 09-03-86

TOTAL 895 8:30 64 4:15
EAST 453 8:15 27 5:00
WEST 442 8:30 39 4:00DRONFIELD AV
AT VAN NUYS BL

EV FR 11-21-86

TOTAL 2996 * MANUAL COUNT
NORTH 1142 7:00 80 3:00
SOUTH 1854 7:00 164 3:30DRUID ST
W/O EASTERN AV

C00-1915-21 CR FR 04-11-86

TOTAL 3552 7:15 588 2:45
EAST 1907 7:15 295 3:00
WEST 1645 7:15 293 2:30DUMETZ RD
E/O TOPANGA CANYON BL

C00-3036-12 MV WE 07-09-86

TOTAL 9886 8:00 812 5:30
EAST 4030 8:00 469 5:15
WEST 5856 11:15 345 5:30E ST
AT BROAD AV

C00-4040-33 SR TH 10-09-86

TOTAL 2061 11:15 177 4:30
EAST 928 6:30 91 12:00
WEST 1133 11:15 119 4:30E ST
AT BROAD AV

SR MO 10-20-86

TOTAL 1916 * MANUAL COUNT
EAST 890 7:00 78 4:15
WEST 1026 8:45 77 3:45E ST
W/O SANFORD AV

SR TH 01-16-86

TOTAL 711 11:15 57 4:30
EAST 404 11:15 33 1:15
WEST 307 8:45 27 4:00EAGLE ROCK BL
AT EL PASO DR

G08-6060-44 CR TH 01-02-86

TOTAL 29426 11:15 1671 4:30
EAST 15148 11:15 810 5:15
WEST 14278 7:15 1158 4:30EAGLE ROCK BL
AT YORK BL

CR FR 08-29-86

TOTAL 22227 * MANUAL COUNT
NORTH 12191 9:00 758 4:00
SOUTH 10036 8:00 649 5:00EAGLE ROCK BL
AT AVENUE 40

G06-6060-54 CR TH 10-02-86

TOTAL 34955 7:30 2376 4:30
EAST 20375 11:15 1159 4:30
WEST 14580 7:15 1324 4:30EAGLE VISTA DR
N/O COLORADO BL

C00-2020-11 CR MO 12-08-86

TOTAL 2071 7:45 188 4:45
NORTH 982 11:15 64 4:45
SOUTH 1089 7:30 122 4:45EAGLE VISTA DR
W/O FIGUEROA ST

B00-1818-11 CR FR 12-05-86

TOTAL 2016 7:45 169 4:15
EAST 1063 7:45 118 1:15
WEST 953 11:15 59 4:15

VOLUME COUNT SUMMARY

L O C A T I O N

FROM 1/ 1/86 TO 12/31/86

PHYS. DESCR	RG DY	DATE	DIR.	VOLUME	AM PEAK	PM PEAK
EASTERN AV AT HUNTINGTON DR	CR WE	07-02-86	TOTAL	6542	*	MANUAL COUNT
			NORTH	5017	7:15	378 4:45
			SOUTH	1525	7:15	146 4:45
EASTLAKE AV AT NORTH BROADWAY	CR TU	07-22-86	TOTAL	2408	*	MANUAL COUNT
			NORTH	1151	8:00	82 4:15
			SOUTH	1257	7:15	83 4:15
EDGECLIFFE DR AT SUNSET BL	HW FR	08-01-86	TOTAL	1042	*	MANUAL COUNT
			NORTH	246	8:30	24 4:45
			SOUTH	796	7:45	88 3:15
EDGEHILL DR AT JEFFERSON BL	HW WE	07-23-86	TOTAL	1349		93 3:15
			NORTH	182	10:30	22 3:45
			SOUTH	1167	11:15	56 6:15
EDGEHILL DR AT JEFFERSON BL	HW FR	09-19-86	TOTAL	1489	*	MANUAL COUNT
			NORTH	397	8:00	45 4:00
			SOUTH	1092	7:30	76 5:00
EDGEMONT ST AT AMBROSE AV-JOG NR FINLEY AV-	HW MO	08-11-86	TOTAL	4711	*	MANUAL COUNT
			NORTH	1856	8:00	99 4:45
			SOUTH	2855	8:00	276 4:30
EDGEMONT ST AT FINLEY AV	HW TH	09-11-86	TOTAL	3745	*	MANUAL COUNT
			NORTH	1229	7:30	52 4:30
			SOUTH	2516	8:00	270 5:00
EDGEMONT ST AT LILY CREST AV	HW FR	03-21-86	TOTAL	7300		519 4:45
			NORTH	3639	7:30	256 4:45
			SOUTH	3661	7:30	263 4:15
EDGEMONT ST AT LOS FELIZ BL	HW FR	02-21-86	TOTAL	3291	*	MANUAL COUNT
			NORTH	2911	7:30	176 5:00
			SOUTH	380	8:00	40 4:15
EDGEMONT ST N/O MELROSE AV	HW FR	01-10-86	TOTAL	6941		602 2:15
			NORTH	3542	7:30	330 4:45
			SOUTH	3399	10:30	329 1:30
EDGEMONT ST AT MONROE ST	HW FR	03-21-86	TOTAL	7244		609 4:45
			NORTH	3797	8:00	347 4:45
			SOUTH	3447	7:30	263 4:00
EDGEMONT ST S/O SANTA MONICA BL	HW FR	01-10-86	TOTAL	8242		604 5:00
			NORTH	4248	7:45	332 5:00
			SOUTH	3994	6:15	308 4:30
EDINBURGH AV AT BEVERLY BL	HW TU	01-14-86	TOTAL	2539	*	MANUAL COUNT
			NORTH	1790	8:00	92 5:00
			SOUTH	749	9:00	57 3:00

L O C A T I O N

VOLUME COUNT SUMMARY

FROM 1/ 1/86 TO 12/31/86

PHYS. DESCR RG DY DATE DIR. VOLUME AM PEAK PM PEAK

EDINBURGH AV
AT WARING AV

A00-1818-11 HW TH 10-09-86

TOTAL 1560 8:15 117 5:00 175
NORTH 902 8:15 58 5:00 110
SOUTH 658 9:00 65 5:30 66

EDLOFT AV
AT HUNTINGTON DR -SOUTH-

CR ME 07-16-86

TOTAL 5813 * MANUAL COUNT
EAST 4859 7:00 238 4:30 591
WEST 954 7:00 79 4:00 113

EL CERRITO PL
AT FRANKLIN AV

HW TU 12-16-86

TOTAL 1122 * MANUAL COUNT
NORTH 714 8:45 44 3:00 77
SOUTH 408 8:15 58 3:00 21

ELDRIDGE AV
AT KAGEL CANYON ST

EV TH 07-03-86

TOTAL 1489 * MANUAL COUNT
NORTH 709 8:00 56 5:00 67
SOUTH 780 7:15 59 5:00 85

ELDRIDGE AV
AT TERRA BELLA ST

EV FR 07-11-86

TOTAL 1252 * MANUAL COUNT
NORTH 848 7:15 48 5:00 88
SOUTH 404 7:00 36 3:15 38

ELECTRIC AV
AT BROADWAY -SANTA MONICA-

WR ME 07-30-86

TOTAL 1270 * MANUAL COUNT
NORTH 655 7:00 43 4:45 60
SOUTH 615 8:15 33 5:00 70

ELECTRIC AV
AT CALIFORNIA AV

WR TU 02-25-86

TOTAL 1806 * MANUAL COUNT
NORTH 1029 8:00 62 3:00 99
SOUTH 777 7:45 49 4:15 74

ELLENWOOD DR
AT LAVERNA AV

B00-1818-11 CR TH 01-02-86

TOTAL 2598 11:15 147 4:30 243
NORTH 1322 10:45 105 4:15 117
SOUTH 1276 11:15 59 4:45 133

ELMER AV
AT MOORPARK ST

A00-1616-11 EV TU 03-18-86

TOTAL 991 7:45 73 2:15 104
NORTH 663 7:30 54 2:15 85
SOUTH 328 9:45 24 6:00 28

EL SEGUNDO BL
AT HOOVER ST

G12-3536-33 SR MO 04-14-86

TOTAL 40525 6:30 3179 3:45 3394
EAST 18878 7:00 1176 4:15 2002
WEST 21647 6:15 2083 3:15 1467

EL SEGUNDO BL
AT HOOVER ST

SR ME 05-21-86

TOTAL 46947 * MANUAL COUNT
EAST 23321 7:00 1375 4:00 2349
WEST 23626 7:00 2407 3:15 1807

EL SEGUNDO BL
AT VERMONT AV

C00-4545-44 SR MO 04-14-86

TOTAL 43240 7:00 3042 4:30 3321
EAST 20509 7:15 1115 4:00 1883
WEST 22731 6:30 1970 3:00 1556

EL SEGUNDO BL
AT VERMONT AV

SR ME 06-18-86

TOTAL 45988 * MANUAL COUNT
EAST 22028 7:00 1503 4:00 2213
WEST 23960 7:00 2360 3:00 1698

VOLUME COUNT SUMMARY FROM 1/ 1/86 TO 12/31/86

L O C A T I O N

PHYS. DESCR RG DY DATE DIR. VOLUME AM PEAK PM PEAK

ENCINO AV
AT CHATSWORTH ST

A00-1717-11 WV MO 06-30-86
TOTAL 2036 7:45 146 5:00 198
NORTH 1043 8:00 83 5:15 115
SOUTH 993 7:45 68 5:00 85

ENCINO AV
N/O DEVONSHIRE ST

A00-1818-11 WV WE 10-01-86
TOTAL 1602 7:30 171 5:15 172
NORTH 769 7:30 65 5:15 102
SOUTH 833 7:30 106 6:00 75

ENCINO AV
AT PARTHENIA ST

ENCINO AV *
TOTAL 432 * MANUAL COUNT
NORTH 249 7:45 23 3:15 22
SOUTH 183 7:15 19 3:00 18

ENCINO AV
AT PRAIRIE ST

ENCINO AV *
TOTAL 735 * MANUAL COUNT
NORTH 385 9:00 21 3:15 49
SOUTH 350 7:45 28 3:45 37

ENCINO AV
AT RAYEN ST

ENCINO AV *
TOTAL 622 * MANUAL COUNT
NORTH 216 7:30 21 4:00 21
SOUTH 406 7:15 56 5:00 34

ENCINO AV
AT STAGG ST

ENCINO AV *
TOTAL 761 * MANUAL COUNT
NORTH 350 7:30 35 3:45 33
SOUTH 411 7:45 40 5:00 41

ENSENADA DR
N/O CANOGA AV

A00-1400-10 WV WE 03-19-86
TOTAL 180 8:00 19 5:45 23

ENTRADA DR
S/O KINGMAN AV

C00-4000-20 WR MO 10-23-86
TOTAL 15347 8:15 1149 4:45 1314

ENTRADA DR
AT MESA RD

ENTRADA DR *
TOTAL 10269 * MANUAL COUNT
EAST 956 7:30 81 4:30 87
WEST 9313 8:45 447 5:00 1112

ENTRADA DR
N/O OCEAN WY

C00-2020-11 WR WE 10-22-86
TOTAL 14822 8:00 1186 5:00 1348
NORTH 6712 8:00 688 2:30 479
SOUTH 8110 8:00 498 5:00 931

ERWIN ST
AT FULTON AV

A00-1517-11 EV FR 12-26-86
TOTAL 1239 8:00 91 4:00 96
EAST 550 8:00 41 5:00 44
WEST 689 7:45 51 3:30 62

ERWIN ST
AT GLADE AV

C00-3030-22 MR MO 01-06-86
TOTAL 7337 11:15 557 5:00 788
EAST 2868 7:15 398 12:15 264
WEST 4469 11:15 345 5:00 638

ERWIN ST
AT VARIEL AV

ERWIN ST *
TOTAL 7075 * MANUAL COUNT
EAST 3915 7:30 265 4:30 477
WEST 3160 7:45 381 4:30 222

L O C A T I O N

VOLUME COUNT SUMMARY FROM 1/ 1/86 TO 12/31/86

PHYS. DESCR RG DY DATE DIR. VOLUME AM PEAK PM PEAK

ERWIN ST
AT WILBUR AV

1444 *
354 7:30
1090 7:30
MANUAL COUNT
50 5:00
128 3:15
28
113

ESTRELLA AV
AT GARDENA BL

526
255 7:15
271 7:30
7:15
MANUAL COUNT
67 3:00
41 3:30
27 3:00
70
34
47

ESTRELLA AV
AT GARDENA BL

528 *
225 7:30
303 7:30
MANUAL COUNT
33 4:15
62 3:00
16
37

ESTRELLA AV
AT 164TH ST

246 *
188 7:30
58 7:15
MANUAL COUNT
22 3:45
7 3:30
24
10

ETHEL AV
AT MOORPARK ST

523 *
343 7:45
180 7:30
MANUAL COUNT
40 4:00
23 3:45
20
14

ETHEL AV
AT MOORPARK ST

557
361 7:30
196 7:45
MANUAL COUNT
59 5:30
41 5:30
19 5:15
50
34
17

ETHEL AV
AT VENTURA BL

2232
1657 8:15
575 9:00
MANUAL COUNT
205 2:30
160 2:30
56 6:00
194
157
53

ETIWANDA AV
S/O SHERMAN WY

10183
5363 11:15
4820 11:15
MANUAL COUNT
790 4:30
446 4:45
362 4:30
1125
613
513

EUBANK AV
AT ANAHEIM ST

1623 *
1059 7:00
564 7:15
MANUAL COUNT
59 3:30
43 4:00
116
53

EUREKA DR
S/O VENTURA BL

1722
930 11:15
792 11:15
MANUAL COUNT
121 6:00
70 2:15
51 6:00
179
75
112

EUREKA DR
AT VENTURA BL

1931 *
700 8:00
1231 7:15
MANUAL COUNT
54 4:15
103 4:45
70
124

EVANS RD -PVT-
N/O SUNSET BL

287
125 9:45
162 9:45
MANUAL COUNT
30 1:45
12 4:30
18 3:00
28
14
16

EVANS RD -PVT-
N/O SUNSET BL

252
108 11:15
144 10:15
MANUAL COUNT
13 6:30
4 3:15
12 9:00
26
14
15

L O C A T I O N

VOLUME COUNT SUMMARY FROM 1/ 1/86 TO 12/31/86

EVANS RD -PVT-
N/O SUNSET BL

A00-1010-11 WR SU 11-02-86

DIR.	VOLUME	AM PEAK	PM PEAK
TOTAL	189	9:30	19
NORTH	85	8:15	9
SOUTH	104	11:15	11 12:00

EVERGREEN AV
AT 2ND ST

B00-1818-11 CR TU 01-07-86

DIR.	VOLUME	AM PEAK	PM PEAK
TOTAL	5052	7:30	337
NORTH	2463	7:30	149
SOUTH	2589	7:45	194

EXPOSITION BL
E/O ARLINGTON AV

C00-2020-22 HW TU 11-25-86

DIR.	VOLUME	AM PEAK	PM PEAK
TOTAL	10760	7:15	1021
EAST	4350	7:15	418
WEST	6410	7:15	603

EXPOSITION BL
E/O CRENSHAW BL

C00-2020-22 SR TU 11-25-86

DIR.	VOLUME	AM PEAK	PM PEAK
TOTAL	10073	7:15	998
EAST	4710	7:30	423
WEST	5363	7:15	583

EXPOSITION BL
E/O FARMDALE AV CENTRAL

200-2020-11 SR TU 11-25-86

DIR.	VOLUME	AM PEAK	PM PEAK
TOTAL	6247	7:15	679
EAST	2447	7:15	196
WEST	3800	7:15	483

EXPOSITION BL
AT FIGUEROA ST

G25-4040-43 HW MO 10-20-86

DIR.	VOLUME	AM PEAK	PM PEAK
TOTAL	28889	7:15	2834
EAST	15261	7:15	1882
WEST	13628	7:45	1016

EXPOSITION BL
AT SEPULVEDA BL

G25-4040-33 HW MO 10-20-86

DIR.	VOLUME	AM PEAK	PM PEAK
TOTAL	18906	7:15	2162
EAST	10435	7:15	1704
WEST	8471	6:45	491

EXPOSITION BL
E/O WESTERN AV

G25-3540-34 HW WE 07-16-86

DIR.	VOLUME	AM PEAK	PM PEAK
TOTAL	23780	7:30	2314
EAST	12594	7:45	1627
WEST	11186	7:15	698

EXPOSITION BL
AT WESTWOOD BL

F ST AT FRIES AV

DIR.	VOLUME	AM PEAK	PM PEAK
TOTAL	1146	7:45	57
EAST	1135	8:45	2
WEST	11		

F ST AT FRIES AV

200-2020-11 SR TH 07-31-86

DIR.	VOLUME	AM PEAK	PM PEAK
TOTAL	1599	7:30	42
EAST	714	9:00	43
WEST	885		

F ST AT FRIES AV

TOTAL

DIR.	VOLUME	AM PEAK	PM PEAK
TOTAL	1784	11:15	122
EAST	894	11:15	62
WEST	890	11:15	60

F ST AT FRIES AV

L O C A T I O N

VOLUME COUNT SUMMARY

FROM 1/ 1/86 TO 12/31/86

PHYS. DESCR RG DY DATE DIR. VOLUME AM PEAK PM PEAK

F ST AT ISLAND AV	SR TH	11-06-86	TOTAL 1630 * NORTH 862 SOUTH 768	7:30 7:30	66 44	3:45 4:00	87 94
F ST AT ISLAND AV	SR WE	11-19-86	TOTAL 1624 EAST 946 WEST 678	11:15 7:30 11:15	108 70 45	4:30 4:15 3:00	159 93 75
F ST AT MCDONALD AV	SR MO	11-17-86	TOTAL 2390 EAST 1202 WEST 1188	7:30 7:30 7:15	218 116 104	2:15 4:15 2:15	239 134 124
F ST AT MCDONALD AV	SR WE	11-26-86	TOTAL 2276 * EAST 1111 WEST 1165	7:15 7:15	101 95	4:15 3:45	108 120
FAIRFAX AV AT AIRDROME ST	WR MO	11-03-86	TOTAL 21454 NORTH 11808 SOUTH 9646	8:00 8:30 11:15	1510 972 599	5:15 5:30 5:15	1761 909 869
FAIRFAX AV AT APPLE ST	HW TH	09-04-86	TOTAL 21908 * NORTH 9773 SOUTH 12135	7:45 7:30	896 786	5:00 5:00	802 1055
FAIRFAX AV S/O BEVERLY BL	HW MO	02-03-86	TOTAL 29925 NORTH 14908 SOUTH 15017	11:15 11:15 8:30	1953 937 1166	5:15 5:15 1:45	2177 1259 1111
FAIRFAX AV AT BEVERLY BL	HW TU	05-13-86	TOTAL 24952 * NORTH 11771 SOUTH 13181	9:00 8:15	634 1092	5:00 3:45	1100 952
FAIRFAX AV AT DEL VALLE DR	HW TU	10-14-86	TOTAL 23979 NORTH 13256 SOUTH 10723	8:15 8:15 11:15	1593 1048 633	5:30 5:30 5:00	1861 1020 905
FAIRFAX AV N/O OLYMPIC BL	HW TU	10-14-86	TOTAL 25472 NORTH 11355 SOUTH 14117	11:15 8:45 11:15	1667 899 915	4:30 5:45 4:30	1939 790 1239
FAIRFAX AV AT OLYMPIC BL	HW TH	10-16-86	TOTAL 20401 * NORTH 8358 SOUTH 12043	8:45 8:00	735 766	3:15 5:00	625 1254
FAIRFAX AV AT ORANGE ST	HW TU	10-14-86	TOTAL 24353 NORTH 13117 SOUTH 11236	10:45 11:15 10:45	1648 898 747	4:15 5:45 4:15	2272 1103 1309
FAIRFAX AV AT PACKARD ST	HW TU	10-14-86	TOTAL 24881 NORTH 12521 SOUTH 12360	8:30 8:30 11:15	1635 1036 732	5:15 5:45 5:15	2019 936 1091

L O C A T I O N

VOLUME COUNT SUMMARY FROM 1/1/86 TO 12/31/86

FAIRFAX AV
AT ROSEWOOD AV -HWOOD

PHYS. DESCR	RG DY	DATE	DIR.	VOLUME	AM PEAK	PM PEAK
300-3030-22	HW WE	10-08-86	TOTAL	23125	11:15	1415
			NORTH	11156	11:15	596
			SOUTH	11969	11:15	819

FAIRFAX AV
AT SUNSET BL

C00-4242-33	HW WE	03-26-86	TOTAL	25225	8:15	1473
			NORTH	14086	11:15	721
			SOUTH	11139	8:15	845

FAIRFAX AV
AT SUNSET BL

PHYS. DESCR	RG DY	DATE	DIR.	VOLUME	AM PEAK	PM PEAK
TOTAL	20183	*				MANUAL COUNT
NORTH	11571			8:45	582	5:00
SOUTH	8612			7:15	740	3:00

FAIRFAX AV
S/O VENICE BL

C00-4030-32	HW WE	06-18-86	TOTAL	35327	7:45	2401
			NORTH	19164	8:15	1419
			SOUTH	16163	7:15	1072

FAIRFAX AV
AT 5TH ST

C00-3030-22	HW TH	10-14-86	TOTAL	23967	11:15	1605
			NORTH	12769	11:15	897
			SOUTH	11198	8:00	752

FAIRFAX AV
S/O 18TH ST

B00-2030-12	WR FR	10-03-86	TOTAL	24354	8:00	1663
			NORTH	12777	8:30	992
			SOUTH	11577	7:15	797

FAIRFAX AV
N/O 63RD ST

100-1616-11	SR WE	01-22-86	TOTAL	2681	7:15	283
			NORTH	1098	7:15	127
			SOUTH	1583	7:15	156

FAIRVIEW BL
AT LA CIENEGA BL

PHYS. DESCR	RG DY	DATE	DIR.	VOLUME	AM PEAK	PM PEAK
TOTAL	9883	*				MANUAL COUNT
EAST	4387			7:30	306	3:45
WEST	5496			7:15	624	5:00

FALLBROOK AV
AT ECCLES ST

TOTAL	6355	*				MANUAL COUNT
NORTH	3228			7:30	669	4:45
SOUTH	3127			7:30	58	5:00

FALLBROOK AV
AT ROSCOE BL

TOTAL	12955	*				MANUAL COUNT
NORTH	9101			7:30	1079	4:45
SOUTH	3854			7:30	156	5:00

FALLBROOK AV
S/O SHERMAN WY

TOTAL	28873			7:30	2408	4:45
NORTH	14249			7:30	1144	4:45
SOUTH	14624			7:30	1264	5:00

FALLBROOK AV
AT VENTURA BL

PHYS. DESCR	RG DY	DATE	DIR.	VOLUME	AM PEAK	PM PEAK
TOTAL	21389	*				MANUAL COUNT
NORTH	7896			7:30	687	4:15
SOUTH	13493			7:30	1108	5:00

FALMOUTH AV
AT MANCHESTER AV

C00-4035-33	WR WE	12-17-86	TOTAL	4098	7:30	509
			NORTH	2832	7:30	416
			SOUTH	1266	7:30	93

VOLUME COUNT SUMMARY

FROM 1/ 1/86 TO 12/31/86

L O C A T I O N

DIR. VOLUME AM PEAK PM PEAK

FAR PL
AT BUDAU PL

CR TH 09-18-86

TOTAL 1926 *
NORTH 1015
SOUTH 911MANUAL COUNT
87 4:45
141 4:45
121
67FARNAM ST
AT MENDOTA AV

CR MO 01-06-86

TOTAL 453
NORTH 246
SOUTH 207MANUAL COUNT
27 5:45
15 5:45
17 6:00
88
51
40FARRALONE AV
N/O CHASE ST

WV WE 07-16-86

TOTAL 1912

MANUAL COUNT
201 5:00
274FARRALONE AV
N/O DEVONSHIRE ST

HW MO 09-23-86

TOTAL 425
NORTH 150
SOUTH 275MANUAL COUNT
64 5:00
16 5:15
48 5:00
44
24
20FARRALONE AV
S/O NORDHOFF ST

WV WE 07-16-86

TOTAL 2307

MANUAL COUNT
291 3:45
366FARRALONE AV
N/O ROSCOE BL

WV TU 09-02-86

TOTAL 4829
NORTH 1789
SOUTH 3040MANUAL COUNT
390 4:30
97 5:00
265 3:00
463
168
323FARRALONE AV
AT SHERMAN WY

WV FR 03-28-86

TOTAL 2253
NORTH 860
SOUTH 1393MANUAL COUNT
155 4:45
69 3:00
86 4:45
302
100
230FARRALONE AV
AT SHERMAN WY

WV SA 03-29-86

TOTAL 1686
NORTH 685
SOUTH 1001MANUAL COUNT
159 11:30
78 12:00
81 11:30
169
90
82FARRALONE AV
AT SHERMAN WY

WV SU 03-30-86

TOTAL 1588
NORTH 778
SOUTH 810MANUAL COUNT
219 11:30
136 11:30
83 11:30
249
160
89FARRALONE AV
AT STRATHERN ST

WV TH 08-07-86

TOTAL 1921 *
NORTH 848
SOUTH 1073MANUAL COUNT
61 4:45
75 4:45
96
128FEDERAL AV
AT MISSOURI AV

WR MO 12-22-86

TOTAL 5148 *
NORTH 2232
SOUTH 2916MANUAL COUNT
164 5:00
200 4:30
242
281FICKETT ST
AT PENNSYLVANIA AV

CR WE 09-17-86

TOTAL 1190
NORTH 579
SOUTH 611MANUAL COUNT
53 12:00
35 12:00
31 7:30
232
210
145FIGUEROA ST
AT EXPOSITION BL

HW MO 06-09-86

TOTAL 23414 *
NORTH 9289
SOUTH 14125MANUAL COUNT
1022 3:15
505 5:00
614
1812

L O C A T I O N

VOLUME COUNT SUMMARY FROM 1/ 1/86 TO 12/31/86

PHYS. DESCR RG DY DATE DIR. VOLUME AM PEAK PM PEAK

FIGUEROA ST
AT OLYMPIC BL

TOTAL 37052 * MANUAL COUNT
EAST 19136 8:00 1990 5:00 1171
WEST 17916 7:30 855 5:00 2023

FIGUEROA ST
AT ROSECRANS AV

TOTAL 17805 * MANUAL COUNT
NORTH 8972 7:15 1176 3:30 745
SOUTH 8833 7:30 566 5:00 972

FIGUEROA ST
N/O SLAUSON AV

TOTAL 27226 7:00 1898 4:30 2636
NORTH 12875 7:15 1579 3:30 996
SOUTH 14351 11:15 792 4:45 1782

FIGUEROA ST
AT WASHINGTON BL

TOTAL 26646 * MANUAL COUNT
NORTH 13458 7:30 1213 4:00 1018
SOUTH 13188 8:15 662 4:30 1449

FIGUEROA ST
AT WASHINGTON BL

TOTAL 31104 * MANUAL COUNT
NORTH 17216 7:30 1269 5:00 1450
SOUTH 13888 8:00 689 5:00 1498

FIGUEROA ST
N/O WILSHIRE BL

TOTAL 27008 7:45 2049 4:30 2169
NORTH 13480 11:15 875 4:45 1292
SOUTH 13528 7:30 1224 4:15 918

FIGUEROA ST
AT WILSHIRE BL

TOTAL 23779 * MANUAL COUNT
NORTH 10267 7:45 837 3:00 798
SOUTH 13512 8:00 1129 5:00 924

FIGUEROA ST
S/O YORK BL

TOTAL 23937 7:30 1766 4:30 1920
NORTH 12436 7:30 720 4:15 1051
SOUTH 11501 7:45 1088 4:30 874

FIGUEROA ST
AT 2ND ST

TOTAL 28434 * MANUAL COUNT
NORTH 14389 8:00 582 5:00 1956
SOUTH 14045 7:45 1658 4:30 793

FIGUEROA ST
S/O 5TH ST

TOTAL 30538 7:45 2387 4:30 2358
NORTH 17139 11:15 1082 5:30 1428
SOUTH 13399 8:00 1389 1:30 980

FIGUEROA ST
AT 8TH PL

TOTAL 24275 * MANUAL COUNT
NORTH 13364 7:30 1226 4:15 1109
SOUTH 10911 7:00 771 5:00 973

FIGUEROA ST
S/O 15TH ST

TOTAL 27164 11:15 1775 4:30 2450
NORTH 13104 7:30 1160 4:15 1044
SOUTH 14060 11:15 938 4:30 1413

FIGUEROA ST
AT 149TH ST

TOTAL 12632 7:15 1334 4:30 1269
NORTH 6955 7:15 970 3:30 661
SOUTH 5677 6:45 409 4:30 688

L O C A T I O N

VOLUME COUNT SUMMARY FROM 1/ 1/86 TO 12/31/86

PHYS. DESCR RG DY DATE DIR. VOLUME AM PEAK PM PEAK

FILMORE ST
AT BORDEN AV

EV TU 09-02-86

TOTAL 1888 *
EAST 1078
WEST 810

MANUAL COUNT
44 4:00
49 4:15

138
83

FINLEY AV
E/O ALEXANDRIA AV

HW MO 01-13-86

TOTAL 393
EAST 199
WEST 194

MANUAL COUNT
40 4:30
23 4:45
22 4:00

42
26
20

FINLEY AV
AT EDGEMONT ST

HW TH 09-11-86

TOTAL 1026 *
EAST 397
WEST 629

MANUAL COUNT
39 5:00
88 4:30

46
67

FINLEY AV
AT VERMONT AV

HW TH 05-22-86

TOTAL 1639
EAST 1011
WEST 628

MANUAL COUNT
159 4:45
114 4:45
51 4:45

166
101
65

FLETCHER DR
W/O LARGA AV

HW TU 06-17-86

TOTAL 17322
EAST 8439
WEST 8883

MANUAL COUNT
1538 4:45
490 5:00
1122 2:45

1294
759
611

FLETCHER DR
AT SAN FERNANDO RD

HW TH 07-03-86

TOTAL 13472 *
EAST 8474
WEST 4998

MANUAL COUNT
455 4:30
621 3:30

811
394

FLIGHT AV
AT 75TH ST

WR TU 11-25-86

TOTAL 968 *
NORTH 618
SOUTH 350

MANUAL COUNT
95 4:15
17 4:45

36
50

FLIGHT AV
AT 76TH ST

MR MO 11-03-86

TOTAL 866 *
NORTH 582
SOUTH 284

MANUAL COUNT
74 3:00
20 4:45

40
38

FLORENCE AV
AT VERMONT AV

SR TU 09-30-86

TOTAL 37877 *
EAST 18706
WEST 19171

MANUAL COUNT
1551 5:00
1413 4:15

1445
1681

FLORENCE AV
E/O WESTERN AV

SO MO 07-28-86

TOTAL 37014
EAST 18069
WEST 18945

MANUAL COUNT
2349 4:45
1052 4:45
1315 4:45

2931
1458
1473

FLOWER ST
S/O VENICE BL

CR FR 07-11-86

TOTAL 14533
NORTH 7307
SOUTH 7226

MANUAL COUNT
1224 4:30
881 4:30
422 4:30

1714
739
975

FLOWER ST
AT WASHINGTON BL

CR WE 10-01-86

TOTAL 17544 *
NORTH 10788
SOUTH 6756

MANUAL COUNT
1191 4:30
256 4:45

916
971

FLOWER ST
AT 3RD ST

CR MO 09-29-86

TOTAL 23131 *
NORTH 11804
SOUTH 11327

MANUAL COUNT
511 4:15
1145 3:45

1323
751

L O C A T I O N

VOLUME COUNT SUMMARY FROM 1/ 1/86 TO 12/31/86.

FLOWER ST S/O 5TH ST	FLOWER ST AT 6TH ST	FLOWER ST N/O 9TH ST	FLOWER ST S/O 9TH ST	FLOWER ST AT 18TH ST	FLOWER ST AT 88TH PL	FLOWER ST AT 88TH PL	FOOTHILL BL AT ASTORIA ST	FOOTHILL BL AT HILLHAVEN AV_JOG NR ELMO ST	FOOTHILL BL AT OSBORNE ST NR CLYBOURN AV	FOOTHILL BL AT OSBORNE ST NR CLYBOURN AV	FOOTHILL BL AT SALUDA AV	FOOTHILL BL AT SALUDA AV
PHYS. DESC	PHYS. DESC	PHYS. DESC	PHYS. DESC	PHYS. DESC	PHYS. DESC	PHYS. DESC	PHYS. DESC	PHYS. DESC	PHYS. DESC	PHYS. DESC	PHYS. DESC	PHYS. DESC
CR MO	CR WE	CR TU	CR TU	CR WE	SR TH	SR WE	EV TH	EV WE	EV TH	EV FR	EV FR	EV FR
09-15-86	05-14-86	01-14-86	01-14-86	09-24-86	04-10-86	04-16-86	09-11-86	03-26-86	07-17-86	08-08-86	07-18-86	09-05-86
RG DY	RG WE	RG TU	RG TU	RG WE	RG TH	RG WE	RG TH	RG WE	RG TH	RG FR	RG FR	RG FR
09-15-86	05-14-86	01-14-86	01-14-86	09-24-86	04-10-86	04-16-86	09-11-86	03-26-86	07-17-86	08-08-86	07-18-86	09-05-86
DIR. VOLUME	DIR. VOLUME	DIR. VOLUME	DIR. VOLUME	DIR. VOLUME	DIR. VOLUME	DIR. VOLUME	DIR. VOLUME	DIR. VOLUME	DIR. VOLUME	DIR. VOLUME	DIR. VOLUME	DIR. VOLUME
24295	22315	13890	12665	19244	410	281	13629	18335	9901	8210	24385	23614
NORTH 14237	NORTH 10974	NORTH 7240	NORTH 6030	NORTH 9776	NORTH 110	NORTH 36	NORTH 7410	EAST 8184	NORTH 4258	EAST 5195	EAST 12095	EAST 11399
SOUTH 10058	SOUTH 11341	SOUTH 6650	SOUTH 6635	SOUTH 9468	SOUTH 300	SOUTH 245	SOUTH 6219	WEST 10151	SOUTH 5643	WEST 3015	WEST 12290	WEST 12215
AM PEAK	AM PEAK	AM PEAK	AM PEAK	AM PEAK	AM PEAK	AM PEAK	AM PEAK	AM PEAK	AM PEAK	AM PEAK	AM PEAK	AM PEAK
7:45	7:30	8:00	7:30	7:30	9:00	10:15	11:15	11:15	7:00	7:45	11:15	7:30
1952	659	873	1193	988	8:00	10:45	7:30	11:06	281	257	1509	995
PM PEAK	PM PEAK	PM PEAK	PM PEAK	PM PEAK	PM PEAK	PM PEAK	PM PEAK	PM PEAK	PM PEAK	PM PEAK	PM PEAK	PM PEAK
4:45	4:45	4:30	4:30	3:15	5:00	4:15	4:45	5:00	4:45	4:15	5:00	5:00
2248	1247	725	1673	679	14	7	747	642	310	595	883	936
1410	884	985	1000	1062	40	31	554	991	525	251	1185	1405
MANUAL COUNT	MANUAL COUNT	MANUAL COUNT	MANUAL COUNT	MANUAL COUNT	MANUAL COUNT	MANUAL COUNT	MANUAL COUNT	MANUAL COUNT	MANUAL COUNT	MANUAL COUNT	MANUAL COUNT	MANUAL COUNT
4:45	4:45	4:30	4:30	3:15	5:00	4:15	4:45	5:00	4:45	4:15	5:00	5:00
1247	884	1707	1673	679	14	7	747	642	310	595	883	936
884	884	985	1000	1062	40	31	554	991	525	251	1185	1405

L O C A T I O N

PHYS. DESCR RG DY DATE DIR. VOLUME AM PEAK PM PEAK

FOOTHILL BL
AT VALMONT ST

C00-3634-33 EV WE 03-26-86

TOTAL 18731 11:15 1039 5:15 1656
EAST 8772 7:30 596 5:15 722
WEST 9959 11:15 530 5:00 937FOOTHILL BL
E/O WHEATLAND AV

C00-2035-23 EV WE 08-27-86

TOTAL 4815 11:15 298 4:30 435
EAST 2446 7:15 163 4:30 218
WEST 2369 11:15 144 5:15 217FOOTHILL BL
N/O YARNELL ST

C00-3035-21 EV WE 08-27-86

TOTAL 5813 7:15 462 4:45 472
NORTH 2838 7:30 306 5:30 211
SOUTH 2975 11:15 192 4:45 277FOREST LAWN DR
AT BARHAM BL

EV TU 12-23-86

TOTAL 9228 * MANUAL COUNT
EAST 1478 9:00 54 4:15 249
WEST 7750 7:15 783 4:45 470FORMOSA AV
AT BEVERLY BL

A00-1515-11 HW TU 04-01-86

TOTAL 1149 9:30 81 2:45 103
NORTH 484 9:30 43 5:30 50
SOUTH 665 11:15 49 12:00 56FORMOSA AV
AT BEVERLY BL

HW WE 05-21-86

TOTAL 758 * MANUAL COUNT
NORTH 453 7:45 30 3:45 47
SOUTH 305 8:30 30 3:45 26FORMOSA AV
AT HAWTHORN AV.

A00-1818-11 HW FR 09-05-86

TOTAL 1556 8:15 96 4:15 115
NORTH 743 11:15 35 6:00 52
SOUTH 813 7:45 67 4:15 68FORMOSA AV
AT MELROSE AV

A00-1515-11 HW TU 04-01-86

TOTAL 2067 11:15 150 12:45 263
NORTH 1058 11:15 74 12:45 188
SOUTH 1009 8:00 85 12:30 80FORMOSA AV
AT OAKWOOD AV -CENTRAL -

A00-1717-11 HW TH 06-26-86

TOTAL 1196 11:15 98 12:30 111
NORTH 636 11:15 55 5:00 66
SOUTH 560 11:15 43 12:15 65FOUNTAIN AV
W/O BRONSON AV

C00-2020-11 HW TH 09-04-86

TOTAL 11404 8:00 703 4:45 975
EAST 6417 11:15 349 4:45 619
WEST 4987 7:45 409 5:45 377FOUNTAIN AV
AT GRIFFITH PARK BL

300-2510-11 HW TU 12-08-86

TOTAL 1590 7:45 106 5:15 149
EAST 1283 7:30 75 5:15 132
WEST 307 7:45 34 12:15 31FOUNTAIN AV
AT TALMADGE ST

300-3232-22 HW FR 09-05-86

TOTAL 19696 7:15 1270 5:00 1667
EAST 10188 7:15 578 5:00 977
WEST 9508 8:15 799 5:00 690FOUNTAIN AV
E/O WESTERN AV

C00-2020-11 HW TU 07-22-86

TOTAL 17833 8:00 1105 5:00 1587
EAST 8583 8:00 475 5:00 966
WEST 9250 7:15 656 4:30 641

T-45

L O C A T I O N

VOLUME COUNT SUMMARY FROM 1/ 1/86 TO 12/31/86

FOX ST
W/O LAUREL CANYON BL

PHYS. DESCR	RG	DY	DATE	DIR.	VOLUME	AM PEAK	PM PEAK
B00-1818-21	EV	WE	10-15-86	TOTAL	5489	7:30	458
				EAST	2767	7:15	192
				WEST	2722	7:30	268

FOX ST
AT SAN FERNANDO RD

PHYS. DESCR	RG	DY	DATE	DIR.	VOLUME	AM PEAK	PM PEAK
200-1812-11	EV	TH	09-11-86	TOTAL	1627	7:30	180
				EAST	1286	7:30	149
				WEST	341	7:15	32

FOX HILLS DR
AT KERWOOD AV

PHYS. DESCR	RG	DY	DATE	DIR.	VOLUME	AM PEAK	PM PEAK
	MR	WE	07-30-86	TOTAL	845	*	MANUAL COUNT
				NORTH	540	8:15	33
				SOUTH	305	9:00	22

FOX HILLS DR
AT MISSOURI AV

PHYS. DESCR	RG	DY	DATE	DIR.	VOLUME	AM PEAK	PM PEAK
	MR	WE	07-30-86	TOTAL	993	*	MANUAL COUNT
				NORTH	803	8:30	87
				SOUTH	190	8:30	9

FOX HILLS DR
AT TENNESSEE AV

PHYS. DESCR	RG	DY	DATE	DIR.	VOLUME	AM PEAK	PM PEAK
	MR	TU	02-11-86	TOTAL	579	*	MANUAL COUNT
				NORTH	352	9:00	26
				SOUTH	227	8:00	15

FRANKLIN AV
AT EL CERRITO PL

PHYS. DESCR	RG	DY	DATE	DIR.	VOLUME	AM PEAK	PM PEAK
	HW	TU	12-16-86	TOTAL	30013	*	MANUAL COUNT
				EAST	14666	8:15	1003
				WEST	15347	7:45	1322

FRANKLIN AV
AT GARDNER ST

PHYS. DESCR	RG	DY	DATE	DIR.	VOLUME	AM PEAK	PM PEAK
B00-1617-11	HW	MO	03-31-86	TOTAL	9526	8:15	880
				EAST	2308	8:30	143
				WEST	7218	8:15	743

FRANKLIN AV
AT GARDNER ST

PHYS. DESCR	RG	DY	DATE	DIR.	VOLUME	AM PEAK	PM PEAK
	HW	FR	04-11-86	TOTAL	10456	*	MANUAL COUNT
				EAST	2253	8:45	138
				WEST	8203	8:00	777

FRANKLIN AV
AT HARVARD BL

PHYS. DESCR	RG	DY	DATE	DIR.	VOLUME	AM PEAK	PM PEAK
C00-3030-22	HW	TH	04-03-86	TOTAL	20250	8:00	1348
				EAST	11286	7:30	612
				WEST	8964	8:15	776

FRANKLIN AV
AT HARVARD BL

PHYS. DESCR	RG	DY	DATE	DIR.	VOLUME	AM PEAK	PM PEAK
	HW	TU	06-10-86	TOTAL	17060	*	MANUAL COUNT
				EAST	9517	8:00	668
				WEST	7543	8:00	593

FRANKLIN AV-JDG NR YUCCA ST
AT HIGHLAND AV

PHYS. DESCR	RG	DY	DATE	DIR.	VOLUME	AM PEAK	PM PEAK
	HW	MO	08-11-86	TOTAL	17119	*	MANUAL COUNT
				EAST	16924	8:15	1124
				WEST	195	9:00	6

FRANKLIN AV
AT HOBART BL

PHYS. DESCR	RG	DY	DATE	DIR.	VOLUME	AM PEAK	PM PEAK
C00-3030-22	HW	MO	01-06-86	TOTAL	19341	7:30	1345
				EAST	10651	7:45	606
				WEST	8690	7:30	753

FRANKLIN AV
AT HOBART BL

PHYS. DESCR	RG	DY	DATE	DIR.	VOLUME	AM PEAK	PM PEAK
	HW	TH	01-30-86	TOTAL	16822	*	MANUAL COUNT
				EAST	8593	7:45	656
				WEST	8229	8:00	698

L O C A T I O N

FRANKLIN AV
AT NEW HAMPSHIRE AV-JDG BERENDO-

FRANKLIN AV
AT VERMONT AV

FRANKLIN AV
AT WESTERN AV

FRANKLIN AV
AT WINONA BL

FRANKLIN AV
AT WINONA BL

FRIAR ST
AT SYLMAR AV

FRIENDS ST
AT VIA DE LA PAZ

FRIES AV
AT ANAHEIM ST

FRIES AV
AT F ST

FRIES AV
AT PACIFIC COAST HWY

FULCHER AV
AT HATTERAS ST

FULLER AV
W/O HAUSER BL

FULTON AV
AT BURBANK BL

VOLUME COUNT SUMMARY

FROM 1/ 1/86 TO 12/31/86

PHYS. DESCR	RG DY	DATE	DIR.	VOLUME	AM PEAK	PM PEAK
200-2020-11	HW WE	12-17-86	TOTAL	18005	8:00	1370
			EAST	9492	7:30	646
			WEST	8513	8:00	744
			TOTAL	12437	* MANUAL COUNT	
			EAST	6337	7:15	387
			WEST	6100	8:00	512
C00-2535-23	HW TU	07-22-86	TOTAL	20702	8:00	1437
			EAST	11797	7:30	682
			WEST	8905	8:00	757
C00-3030-21	HW WE	10-15-86	TOTAL	20419	7:45	1531
			EAST	11187	7:30	763
			WEST	9232	8:00	778
			TOTAL	17797	* MANUAL COUNT	
			EAST	10520	7:30	743
			WEST	7277	8:15	551
			TOTAL	1917	* MANUAL COUNT	
			EAST	895	8:45	84
			WEST	1022	8:45	100
			TOTAL	328	* MANUAL COUNT	
			EAST	155	8:30	18
			WEST	173	7:30	18
			TOTAL	3557	* MANUAL COUNT	
			NORTH	2206	8:00	125
			SOUTH	1351	7:15	94
C00-3035-22	SR TH	07-31-86	TOTAL	3419	11:15	287
			NORTH	1734	11:15	173
			SOUTH	1685	11:15	114
			TOTAL	772	* MANUAL COUNT	
			NORTH	566	7:45	40
			SOUTH	206	7:00	17
			TOTAL	619	* MANUAL COUNT	
			NORTH	434	9:00	28
			SOUTH	185	7:00	12
A00-1212-11	HW TU	12-12-86	TOTAL	1677	11:15	115
			EAST	923	11:15	57
			WEST	754	11:15	58
			TOTAL	11763	* MANUAL COUNT	
			NORTH	5945	7:30	462
			SOUTH	5818	7:45	569

L O C A T I O N

VOLUME COUNT SUMMARY FROM 1/ 1/86 TO 12/31/86

L O C A T I O N		PHYS. DESC	RG DY	DATE	DIR.	VOLUME	AM PEAK	PM PEAK
FULTON AV AT ERMIN ST	C00-3820-11	EV FR	12-26-86	TOTAL	8979	11:00	664	3:15
				NORTH	4434	11:15	337	3:00
				SOUTH	4545	7:15	367	1:30
FULTON AV AT MOORPARK ST	B00-3030-12	EV WE	02-05-86	TOTAL	11335	7:30	1112	4:45
				NORTH	5124	7:30	404	4:45
				SOUTH	6211	7:30	708	5:00
FULTON AV N/O OXNARD ST	C00-2032-23	EV FR	03-14-86	TOTAL	12782	7:30	1192	5:00
				NORTH	5950	11:15	378	5:15
				SOUTH	6832	7:15	874	4:45
FULTON AV N/O SATICOY ST	A00-1717-11	EV FR	12-26-86	TOTAL	1756	9:45	129	4:15
				NORTH	725	11:15	50	4:00
				SOUTH	1031	9:45	101	4:45
FULTON AV S/O SHERMAN WY	C00-3030-22	EV WE	11-05-86	TOTAL	9291	11:15	593	4:30
				NORTH	4782	7:15	337	4:00
				SOUTH	4509	11:15	300	4:30
FULTON AV AT VENTURA BL	A00-1520-12	EV TU	02-04-86	TOTAL	6936	7:15	583	3:45
				NORTH	709	7:30	80	3:45
				SOUTH	4227	7:00	512	3:30
GAFFEY ST S/O MIRAFLORES AV	C00-4232-21	SR TU	01-21-86	TOTAL	17924	7:45	1374	4:30
				NORTH	9716	7:30	849	4:30
				SOUTH	8208	11:15	588	4:00
GAFFEY ST AT SHEPARD ST	SR TH	06-19-86		TOTAL	1708	*	MANUAL COUNT	
				NORTH	566	8:45	31	3:00
				SOUTH	1142	9:00	65	5:00
GAFFEY ST AT WESTMONT DR	C00-3425-32	SR TH	01-23-86	TOTAL	18624	7:30	1203	4:45
				NORTH	9867	7:30	744	4:45
				SOUTH	8757	11:15	496	5:00
GAFFEY ST AT WESTMONT DR	SR TU	06-24-86		TOTAL	17563	*	MANUAL COUNT	
				NORTH	9306	7:45	665	4:15
				SOUTH	8257	7:30	408	5:00
GAFFEY ST AT 23RD ST -SAN PEDRO-	SR TH	07-17-86		TOTAL	15279	*	MANUAL COUNT	
				NORTH	8441	7:15	786	3:45
				SOUTH	6838	9:00	328	5:00
GAFFEY ST AT 24TH ST -SAN PEDRO-	SR WE	07-09-86		TOTAL	13787	*	MANUAL COUNT	
				NORTH	7520	7:30	707	4:30
				SOUTH	6267	7:30	311	4:45
GAFFEY ST S/O 25TH ST -SAN PEDRO-	SR TU	10-07-86		TOTAL	7922	7:30	543	4:45
				NORTH	4006	7:15	363	4:45
				SOUTH	3916	11:15	214	4:45

L O C A T I O N

VOLUME COUNT SUMMARY FROM 1/ 1/86 TO 12/31/86

GAFFEY ST
AT 31ST ST -SAN PEDRO-

GAFFEY ST
AT 31ST ST -SAN PEDRO-

GAFFEY ST
S/O 40TH ST -SAN PEDRO

GAGE AV
W/O HARVARD BL

GAIN ST
AT GLENOAKS BL

GALLARDO ST
AT MISSION RD

GARDENA BL
AT ESTRELLA AV

GARDENA BL
AT ESTRELLA AV

GARDNER ST
AT CLINTON ST

GARDNER ST
AT CLINTON ST

GARDNER ST
S/O FRANKLIN AV

GARDNER ST
AT WARING AV

GARDNER ST
AT 1ST ST

PHYS. DESCR	RG DY	DATE	DIR.	VOLUME	AM PEAK	PM PEAK
C00-2020-11	SR TU	10-07-86	TOTAL	6101	7:45	429
			NORTH	2861	7:45	225
			SOUTH	3240	7:30	204
			TOTAL	4821	*	MANUAL COUNT
			NORTH	2392	7:30	222
			SOUTH	2429	7:15	146

PHYS. DESCR	RG DY	DATE	DIR.	VOLUME	AM PEAK	PM PEAK
200-3030-11	SR WE	10-08-86	TOTAL	2887	11:15	172
			NORTH	1273	8:00	80
			SOUTH	1614	11:15	103

PHYS. DESCR	RG DY	DATE	DIR.	VOLUME	AM PEAK	PM PEAK
C00-3232-22	SR MO	07-28-86	TOTAL	14163	7:15	909
			EAST	6391	7:15	427
			WEST	7772	7:15	482

PHYS. DESCR	RG DY	DATE	DIR.	VOLUME	AM PEAK	PM PEAK
A00-1518-11	EV FR	07-11-86	TOTAL	3332	7:00	214
			EAST	1161	6:15	87
			WEST	2171	7:00	142

PHYS. DESCR	RG DY	DATE	DIR.	VOLUME	AM PEAK	PM PEAK
B00-3030-11	SR TU	04-15-86	TOTAL	1665	*	MANUAL COUNT
			NORTH	1327	8:00	83
			SOUTH	338	9:00	57

PHYS. DESCR	RG DY	DATE	DIR.	VOLUME	AM PEAK	PM PEAK
B00-1717-11	HW TH	09-04-86	TOTAL	4493	8:15	286
			NORTH	2274	10:15	137
			SOUTH	2219	8:00	187

PHYS. DESCR	RG DY	DATE	DIR.	VOLUME	AM PEAK	PM PEAK
B00-1616-11	HW MO	09-22-86	TOTAL	4402	8:00	298
			NORTH	2207	11:15	118
			SOUTH	2195	8:00	188

PHYS. DESCR	RG DY	DATE	DIR.	VOLUME	AM PEAK	PM PEAK
B00-1515-11	HW MO	03-31-86	TOTAL	3633	8:00	420
			NORTH	1376	8:00	90
			SOUTH	2257	7:45	338

PHYS. DESCR	RG DY	DATE	DIR.	VOLUME	AM PEAK	PM PEAK
B00-1814-11	HW TU	09-16-86	TOTAL	4494	8:15	276
			NORTH	2799	11:15	137
			SOUTH	1695	8:30	182

PHYS. DESCR	RG DY	DATE	DIR.	VOLUME	AM PEAK	PM PEAK
B00-1818-11	HW MO	12-15-86	TOTAL	4165	8:15	312
			NORTH	1907	11:15	130
			SOUTH	2258	8:15	215

L O C A T I O N

VOLUME COUNT SUMMARY FROM 1/ 1/86 TO 12/31/86

PHYS. DESCR	RG	DY	DATE	DIR.	VOLUME	AM PEAK	PM PEAK
GARRICK AV AT HUBBARD ST	EV	TH	09-18-86	TOTAL	659	* 8:00	MANUAL COUNT 7 5:00 36
				NORTH	145		57 5:00 39
				SOUTH	514		
GATEWAY BL N/O BARRINGTON AV	MR	TU	06-03-86	TOTAL	15164	7:45	1478 5:00 1558
				NORTH	8082	7:45	1045 5:15 671
				SOUTH	7082	7:45	433 5:00 901
GAVIOTA AV AT HAYNES ST	MW	TH	08-28-86	TOTAL	415	* 7:45	MANUAL COUNT 23 3:00 19
				NORTH	211	7:30	22 3:00 16
				SOUTH	204		
GAYLEY AV AT KINROSS AV	MR	SA	06-21-86	TOTAL	24547	0:00	1816 9:30 1816
				NORTH	9797	0:00	772 9:30 750
				SOUTH	14750	0:15	1088 9:45 1071
GAYLEY AV AT KINROSS AV	MR	SU	06-22-86	TOTAL	19322	11:15	1034 12:30 1537
				NORTH	6553	8:45	703 4:00 414
				SOUTH	12769	0:15	900 12:30 1207
GAYLEY AV AT KINROSS AV	MR	SA	08-30-86	TOTAL	20860	0:00	1214 9:30 1719
				NORTH	10420	11:15	540 9:30 882
				SOUTH	10440	0:00	740 9:30 837
GAYLEY AV AT LE CONTE AV	MR	WE	08-06-86	TOTAL	21546	7:45	1386 5:00 1626
				NORTH	10933	7:30	1034 12:30 705
				SOUTH	10613	11:15	596 5:00 967
GAYLEY AV AT LINDBROOK DR	SR	WE	04-23-86	TOTAL	30401	11:15	1889 4:30 2272
				NORTH	8618	8:00	737 11:45 632
				SOUTH	21783	11:15	1276 4:30 1678
GAYLEY AV AT STRATHMORE DR	MR	TH	08-07-86	TOTAL	16316	7:45	1480 4:30 1305
				NORTH	8284	11:15	449 4:30 1012
				SOUTH	8032	7:45	1124 11:30 491
GENESEE AV AT OAKWOOD AV -CENTRAL-	HW	FR	07-18-86	TOTAL	2101	8:15	179 5:00 186
				NORTH	1416	11:15	85 5:00 161
				SOUTH	685	7:45	103 12:30 46
GENESEE AV AT OAKWOOD AV -CENTRAL-	HW	TH	09-18-86	TOTAL	3061	9:00	215 5:15 277
				NORTH	1415	11:15	96 5:15 169
				SOUTH	1646	8:45	141 1:30 157
GENESEE AV S/O 8TH ST	HW	TU	09-09-86	TOTAL	722	8:15	73 2:30 75
				NORTH	377	8:15	38 4:45 42
				SOUTH	345	8:15	35 2:00 35
GENESEE AV AT 18TH ST	HW	FR	10-17-86	TOTAL	585	7:45	43 5:15 79
				NORTH	177	7:30	18 5:15 40
				SOUTH	408	8:15	27 5:45 42

L O C A T I O N

VOLUME COUNT SUMMARY

FROM 1/ 1/86 TO 12/31/86

PHYS. DESCR RG DY DATE DIR. VOLUME AM PEAK PM PEAK

GLADE AV
AT ERWIN ST

A00-2020-11 WR MO 01-06-86

TOTAL 2508 11:15 200 4:45
NORTH 1244 11:15 104 4:15
SOUTH 1264 11:15 96 5:00

GLADSTONE AV
AT PIERCE ST

EV MO 08-25-86

TOTAL 1651 * MANUAL COUNT
EAST 968 7:00 41 5:00
WEST 683 7:00 29 5:00

GLENDALE BL
AT BRANDEN ST

C00-4045-44 HW TU 07-29-86

TOTAL 62379 7:30 5407 4:45
NORTH 31396 11:15 1310 4:45
SOUTH 30983 7:45 4014 6:45

GLENDALE BL
AT BRANDEN ST

HW FR 08-29-86

TOTAL 70407 * MANUAL COUNT
NORTH 31842 7:45 1164 4:30
SOUTH 38565 7:30 4563 4:30

GLENDALE BL
E/O FERNCROFT RD

G06-3550-24 HW MO 06-16-86

TOTAL 41190 7:30 3267 5:00
EAST 22168 7:30 1335 5:00
WEST 19022 7:30 1932 4:45

GLENDALE BL
AT WAVERLY DR

C00-3018-22 HW WE 06-04-86

TOTAL 9496 7:30 1064 5:00
NORTH 3742 7:30 236 5:00
SOUTH 5754 7:30 828 4:45

GLENDALE BL
AT WAVERLY DR

HW TH 07-31-86

TOTAL 8798 * MANUAL COUNT
NORTH 3640 9:00 165 5:00
SOUTH 5158 7:45 567 4:45

GLENDON AV
AT HOLMAN AV

WR TU 09-09-86

TOTAL 2224 * MANUAL COUNT
NORTH 1489 7:30 149 3:00
SOUTH 735 7:00 41 4:45

GLENDON AV
AT KINROSS AV

300-3020-21 WR SA 06-21-86

TOTAL 11347 0:00 721 11:00
NORTH 6328 0:00 395 11:00
SOUTH 5019 0:00 326 9:30

GLENDON AV
AT KINROSS AV

300-3020-21 WR SU 06-22-86

TOTAL 9480 0:00 880 7:00
NORTH 4884 0:00 473 11:45
SOUTH 4596 0:30 421 4:30

GLENDON AV
AT KINROSS AV

300-2525-22 WR FR 08-29-86

TOTAL 11209 11:15 608 9:15
NORTH 6292 11:15 326 9:00
SOUTH 4917 11:15 282 9:30

GLENDON AV
AT KINROSS AV

300-2525-22 WR SA 08-30-86

TOTAL 10764 0:00 948 11:15
NORTH 5948 0:00 430 8:30
SOUTH 4816 0:00 518 11:45

GLENDON AV
AT KINROSS AV

300-2525-22 MR SU 08-31-86

TOTAL 8418 0:00 872 11:45
NORTH 4356 0:00 380 9:15
SOUTH 4062 0:00 492 11:45

T-45

L O C A T I O N

VOLUME COUNT SUMMARY

FROM 1/ 1/86 TO 12/31/86

PHYS. DESCR RG DY DATE DIR. VOLUME AM PEAK PM PEAK

GLENDON AV
AT KINROSS AV

300-2525-22 WR MO 09-01-86

TOTAL 6986 11:15 382 4:30
NORTH 3817 11:15 234 7:00
SOUTH 3169 11:15 148 4:30

GLENDON AV
AT PALMS BL

WR TH 12-04-86

TOTAL 2030 * MANUAL COUNT
NORTH 1687 7:45 206 4:15
SOUTH 343 7:45 42 3:00

GLENDON AV
AT WILSHIRE BL

B00-1636-13 WR TU 04-29-86

TOTAL 10457 11:15 574 4:45
NORTH 2244 8:45 253 1:00
SOUTH 8213 11:15 444 4:45

GLENNIE LN
W/O THURMAN AV

A00-1717-11 HW TU 12-09-86

TOTAL 498 7:45 46 3:30
EAST 391 7:45 35 3:30
WEST 107 7:30 11 3:30

GLENOAKS BL
AT BLEDSOE ST

C00-2020-22 EV TH 06-12-86

TOTAL 6752 7:30 482 3:00
NORTH 3580 7:30 258 3:00
SOUTH 3172 11:15 242 5:00

GLENOAKS BL
AT GAIN ST

G08-4240-33 EV FR 07-11-86

TOTAL 16226 6:30 1245 3:30
NORTH 6924 11:15 356 3:30
SOUTH 9302 6:30 954 4:00

GLENOAKS BL
AT SAYRE ST

C00-3030-22 EV TH 06-12-86

TOTAL 13243 11:15 937 4:30
NORTH 7587 11:15 457 5:00
SOUTH 5656 11:15 480 4:30

GLENOAKS BL
AT SIMI VALLEY FWY N/B DN

EV WE 10-22-86

TOTAL 27948 * MANUAL COUNT
NORTH 15728 7:00 1090 4:45
SOUTH 12220 7:00 1067 4:00

GLENVILLE DR
AT CASHIO ST

WR TH 11-06-86

TOTAL 339 * MANUAL COUNT
NORTH 133 8:00 13 4:15
SOUTH 206 8:15 18 3:00

GLORIA AV
AT VALERIO ST

MV MO 04-14-86

TOTAL 3684 * MANUAL COUNT
NORTH 2444 7:00 256 4:15
SOUTH 1240 7:30 68 4:00

GLORY AV
AT APPERSON ST

EV FR 08-29-86

TOTAL 765 * MANUAL COUNT
NORTH 547 7:15 22 5:00
SOUTH 218 8:00 23 3:00

GOLDEN STATE FWY -N/B OFF-
S/O GLENDALE BL

A00-1500-10 HW TU 03-25-86

TOTAL 6609 7:45 426 4:00

GOSHEN AV
AT BARRINGTON AV

WR MO 12-15-86

TOTAL 2544 * MANUAL COUNT
EAST 1715 8:15 179 3:00
WEST 829 8:30 96 5:00

L O C A T I O N

VOLUME COUNT SUMMARY

FROM 1/ 1/86 TO 12/31/86

PHYS. DESCR RG DY DATE DIR. VOLUME AM PEAK PM PEAK

GOSHEN AV
AT BARRY AV

MR TH 01-23-86

TOTAL 1548 *
EAST 1172 8:15
WEST 376 8:00

MANUAL COUNT
139 4:15
44 3:15

69
29

GOULD AV
AT LAUREL CANYON BL

HW MO 03-24-86

TOTAL 443
EAST 236
WEST 207

80 5:15
59 5:45
22 5:15

76
25
54

GOWER ST
AT LEXINGTON AV

HW TH 03-06-86

TOTAL 13672
NORTH 6828
SOUTH 6844

823 5:15
378 5:15
534 4:15

1161
688
518

GOWER ST
AT SELMA AV

HW FR 10-17-86

TOTAL 19013
NORTH 8736
SOUTH 10277

1150 3:45
496 6:00
774 2:30

1294
733
667

GOWER ST
AT SELMA AV

HW FR 11-21-86

TOTAL 12616 *
NORTH 5926
SOUTH 6690

MANUAL COUNT
307 4:30
626 5:00

620
514

GOWER ST
AT SUNSET BL

HW MO 07-07-86

TOTAL 13434 *
NORTH 5778
SOUTH 7656

MANUAL COUNT
316 4:45
648 3:00

642
525

GRAHAM AV
AT 97TH ST

CR FR 03-21-86

TOTAL 2076 *
NORTH 937
SOUTH 1139

MANUAL COUNT
72 3:15
86 4:00

86
104

GRAMERCY PL
AT 48TH ST

SR MO 10-06-86

TOTAL 1548
NORTH 831
SOUTH 717

100 5:45
53 5:30
47 2:30

155
94
73

GRAMERCY PL
AT 48TH ST

SR TH 10-30-86

TOTAL 1336 *
NORTH 676
SOUTH 660

MANUAL COUNT
43 4:00
35 4:15

67
81

GRAMERCY PL
AT 88TH ST

SR TH 12-18-86

TOTAL 789
NORTH 283
SOUTH 506

29 4:45
18 4:15
11 4:45

96
35
71

GRAND AV -CENTRAL -
S/O ADAMS BL

CR TH 05-29-86

TOTAL 10001
NORTH 4051
SOUTH 5950

812 4:45
406 12:00
492 4:30

976
370
719

GRAND AV -CENTRAL -
S/O JEFFERSON BL

CR FR 05-09-86

TOTAL 6865
NORTH 2586
SOUTH 4279

531 4:15
324 3:45
269 4:30

757
235
558

GRAND AV -CENTRAL -
S/O OLYMPIC BL

CR MO 05-12-86

TOTAL 11348
NORTH 6065
SOUTH 5283

1065 4:30
670 3:30
420 4:45

1279
664
705

VOLUME COUNT SUMMARY FROM 1/ 1/86 TO 12/31/86

LOC AT I O N	PHYS. DESCR	RG DY	DATE	DIR.	VOLUME	AM PEAK	PM PEAK
GRAND AV -CENTRAL- AT SUNSET BL	TOTAL	10050	*				
	NORTH	6977		8:00	235	4:30	1116
	SOUTH	3073		7:45	502	3:30	143
GRAND AV -CENTRAL- S/O VENICE BL	TOTAL	14451					
	NORTH	7776		7:45	1232	4:30	1410
	SOUTH	6675		7:45	933	3:15	535
GRAND AV -CENTRAL- N/O WASHINGTON BL	TOTAL	13569					
	NORTH	6464		11:15	511	3:45	572
	SOUTH	7105		6:30	620	4:30	730
GRAND AV -CENTRAL- AT 1ST ST	TOTAL	21170	*				
	NORTH	8438		8:00	359	5:00	1209
	SOUTH	12732		8:15	1333	4:15	902
GRAND AV -CENTRAL- S/O 5TH ST	TOTAL	13811					
	NORTH	7772		8:00	1122	5:00	1471
	SOUTH	6039		8:00	570	5:30	894
GRAND AV -CENTRAL- AT 22ND ST	TOTAL	861	*				
	NORTH	453		7:30	35	3:00	42
	SOUTH	408		8:00	25	4:45	46
GRAND AV -CENTRAL- AT 22ND ST	TOTAL	1867					
	NORTH	692		11:15	107	4:45	162
	SOUTH	1175		6:45	47	6:30	55
GRAND AV -CENTRAL- N/O 30TH ST	TOTAL	8641					
	NORTH	3781		7:30	458	3:15	381
	SOUTH	4860		11:15	322	4:30	717
GRAND AV -SAN PEDRO- AT 5TH ST -SAN PEDRO-	TOTAL	2658					
	NORTH	970		7:45	236	4:30	262
	SOUTH	1688		11:15	95	4:15	110
GRAND AV -SAN PEDRO- AT 5TH ST -SAN PEDRO-	TOTAL	2168	*				
	NORTH	782		7:45	60	3:00	81
	SOUTH	1386		7:30	86	4:00	143
GRANDEE AV AT 97TH ST	TOTAL	3720	*				
	NORTH	1786		9:00	70	4:00	228
	SOUTH	1934		7:00	18	3:00	12
GRANDE VISTA AV S/O OLYMPIC BL	TOTAL	12357					
	NORTH	7127		6:45	1051	3:30	1242
	SOUTH	5230		7:30	652	3:30	723
GRANDE VISTA AV N/O WASHINGTON BL	TOTAL	22648					
	NORTH	11656		6:15	510	3:30	519
	SOUTH	10992		6:30	2113	3:30	2477

L O C A T I O N

VOLUME COUNT SUMMARY

FROM 1/ 1/86 TO 12/31/86

GRAND VIEW ST
S/O MIRAMAR ST

200-1818-11 HW MO 02-24-86

DIR.	VOLUME	AM PEAK	PM PEAK
TOTAL	1999	11:15	123
NORTH	1178	6:15	99
SOUTH	821	11:15	53

GREENFIELD AV
AT PALMS BL

MR TU 07-15-86

DIR.	VOLUME	AM PEAK	PM PEAK
TOTAL	476	* 7:45	MANUAL COUNT
NORTH	274	7:45	37
SOUTH	202	7:45	19

GRETNA GREEN WY
AT MONTANA AV

B00-2018-11 WR TH 05-22-86

DIR.	VOLUME	AM PEAK	PM PEAK
TOTAL	3226	7:45	396
NORTH	1456	7:45	192
SOUTH	1770	8:00	216

GRETNA GREEN WY
AT MONTANA AV

WR MO 11-03-86

DIR.	VOLUME	AM PEAK	PM PEAK
TOTAL	3136	* 7:45	MANUAL COUNT
NORTH	1078	7:45	119
SOUTH	2058	7:45	214

GRIFFIN AV
AT ALTURA ST

CR FR 12-05-86

DIR.	VOLUME	AM PEAK	PM PEAK
TOTAL	15006	* 7:30	MANUAL COUNT
NORTH	6537	7:30	339
SOUTH	8469	7:30	830

GRIFFIN AV
AT MONTECITO DR

B00-2020-11 CR TH 04-10-86

DIR.	VOLUME	AM PEAK	PM PEAK
TOTAL	5039	7:00	354
NORTH	3021	11:15	167
SOUTH	2018	7:00	233

GRIFFIN AV
AT MONTECITO DR

CR FR 10-31-86

DIR.	VOLUME	AM PEAK	PM PEAK
TOTAL	4821	* 8:00	MANUAL COUNT
NORTH	2589	8:00	90
SOUTH	2232	7:30	239

GRIFFIN AV
N/O NORTH BROADWAY

C00-2840-23 CR WE 04-09-86

DIR.	VOLUME	AM PEAK	PM PEAK
TOTAL	12001	7:30	931
NORTH	5672	7:45	300
SOUTH	6329	7:30	638

GRIFFIN AV
AT NORTH BROADWAY

CR FR 07-11-86

DIR.	VOLUME	AM PEAK	PM PEAK
TOTAL	10997	* 7:45	MANUAL COUNT
NORTH	5491	7:45	279
SOUTH	5506	7:15	459

GRIFFIN AV
AT AVENUE 26

CR FR 12-05-86

DIR.	VOLUME	AM PEAK	PM PEAK
TOTAL	13276	* 7:30	MANUAL COUNT
NORTH	7035	7:30	393
SOUTH	6241	7:15	700

GRIFFIN AV
N/O AVENUE 35

C00-2020-11 CR WE 04-09-86

DIR.	VOLUME	AM PEAK	PM PEAK
TOTAL	7006	7:30	748
NORTH	3405	7:45	177
SOUTH	3601	7:30	588

GRIFFIN AV
AT AVENUE 43

CR FR 09-12-86

DIR.	VOLUME	AM PEAK	PM PEAK
TOTAL	6158	* 7:30	MANUAL COUNT
NORTH	2817	7:30	152
SOUTH	3341	7:30	555

GRIFFITH AV
S/O ADAMS BL

C00-3030-22 CR TH 04-17-86

DIR.	VOLUME	AM PEAK	PM PEAK
TOTAL	6603	6:30	507
NORTH	3285	6:30	350
SOUTH	3318	11:15	152

L O C A T I O N

VOLUME COUNT SUMMARY FROM 1/ 1/86 TO 12/31/86

PHYS. DESCR	RG DY	DATE	DIR.	VOLUME	AM PEAK	PM PEAK
GRIFFITH AV S/O WASHINGTON BL	CR TH	04-17-86	TOTAL	5677	6:45	3:45
			NORTH	2189	6:45	3:45
			SOUTH	3488	11:15	3:45
GRIFFITH AV N/O WASHINGTON BL	CR FR	06-06-86	TOTAL	6864	6:45	3:45
			NORTH	2351	6:45	3:30
			SOUTH	4513	11:15	3:45
GRIFFITH PARK BL AT FOUNTAIN AV	HW TU	12-09-86	TOTAL	8923	7:45	4:45
			NORTH	4345	7:30	5:00
			SOUTH	4578	7:45	4:30
GRIFFITH PARK BL E/O HYPERION AV	HW TH	01-09-86	TOTAL	8846	7:45	5:00
			EAST	4151	7:45	4:30
			WEST	4695	7:30	5:00
GRIFFITH PARK BL AT LOS FELIZ BL	HW MO	12-08-86	TOTAL	6922	*	MANUAL COUNT
			NORTH	4382	7:30	5:00
			SOUTH	2540	7:30	3:30
GRIFFITH PARK BL N/O LYRIC AV	HW MO	01-13-86	TOTAL	8236	7:30	5:00
			NORTH	4182	7:15	5:00
			SOUTH	4054	7:30	5:15
GRIFFITH PARK BL AT LYRIC AV	HW TU	12-09-86	TOTAL	8748	7:15	4:45
			NORTH	4398	7:15	4:45
			SOUTH	4350	7:30	4:45
GRIFFITH PARK BL AT SCOTLAND ST	HW TU	12-09-86	TOTAL	8826	7:15	4:45
			NORTH	4639	7:15	4:45
			SOUTH	4187	7:15	4:45
GRIFFITH PARK BL AT SCOTLAND ST	HW TU	12-23-86	TOTAL	8024	*	MANUAL COUNT
			NORTH	4152	8:30	5:00
			SOUTH	3872	7:30	5:00
GRIFFITH PARK BL N/O SUNSET BL	HW TH	01-09-86	TOTAL	2706	9:30	5:00
			NORTH	2464	9:30	5:15
			SOUTH	242	8:45	5:00
HALLDALE AV AT 69TH ST	SR WE	07-09-86	TOTAL	570	9:30	4:45
			NORTH	283	7:30	4:45
			SOUTH	287	9:30	4:00
HALLDALE AV AT 69TH ST	SR WE	08-27-86	TOTAL	354	*	MANUAL COUNT
			NORTH	171	7:45	4:30
			SOUTH	183	9:00	5:00
HALLDALE AV AT 94TH ST	SR MO	11-10-86	TOTAL	466	9:30	1:45
			NORTH	225	9:30	5:15
			SOUTH	241	10:15	2:00

L O C A T I O N

VOLUME COUNT SUMMARY FROM 1/ 1/86 TO 12/31/86

PHYS. DESCR RG DY DATE DIR. VOLUME AM PEAK PM PEAK

HALLDALE AV
AT 211TH ST

SR TU 12-23-86

TOTAL 107 *
NORTH 49 7:15
SOUTH 58 7:30

MANUAL COUNT
4 4:00
7 3:45

13
8

HALLDALE AV
AT 212TH ST

SR WE 11-12-86

TOTAL 203
NORTH 48 8:00
SOUTH 155 10:15

MANUAL COUNT
19 4:45
5 2:30
16 4:45

23
6
19

HALLDALE AV
AT 212TH ST

SR TU 12-02-86

TOTAL 77 *
NORTH 28 7:00
SOUTH 49 7:15

MANUAL COUNT
5 4:00
6 4:30

3
7

HALM AV
AT CATTARAUGUS AV

WR TU 08-19-86

TOTAL 175 *
NORTH 133 7:45
SOUTH 42 8:15

MANUAL COUNT
15 4:45
3 3:30

12
6

HALSEY ST
AT BALBOA BL

WV MO 07-28-86

TOTAL 650 *
EAST 517 7:00
WEST 133 9:00

MANUAL COUNT
57 3:15
9 4:45

25
17

HAMLIN ST
AT COLDWATER CANYON AV

EV MO 12-22-86

TOTAL 1469
EAST 877 11:15
WEST 592 11:15

MANUAL COUNT
107 12:30
74 3:30
41 12:30

136
82
85

HAMLIN ST
AT VESPER AV

EV FR 09-12-86

TOTAL 1521
EAST 442 7:30
WEST 1079 11:15

MANUAL COUNT
156 4:30
84 3:00
82 4:30

182
66
148

HAMPTON DR
AT SUNSET AV

WR TH 06-12-86

TOTAL 3150 *
NORTH 1442 7:45
SOUTH 1708 8:15

MANUAL COUNT
124 4:00
113 4:15

124
181

HANCOCK ST
AT MAIN ST -CENTRAL-

CR FR 02-14-86

TOTAL 638 *
NORTH 246 8:30
SOUTH 392 7:30

MANUAL COUNT
19 4:45
30 4:15

28
37

HANNA AV
S/O PLUMMER ST

WV MO 11-03-86

TOTAL 706
NORTH 490 7:30
SOUTH 216 7:30

MANUAL COUNT
92 4:45
63 5:15
29 4:45

88
63
29

HARBOR BL
N/O BEACON ST NR SWINFORD ST

SR FR 04-04-86

TOTAL 30346
NORTH 13970 11:15
SOUTH 16376 11:00

MANUAL COUNT
2234 3:45
1003 3:30
1299 3:45

2604
1054
1550

HARBOR BL
S/O VIADUCT ST -PVT-

SR FR 04-04-86

TOTAL 9963
NORTH 5328 7:00
SOUTH 4635 11:15

MANUAL COUNT
807 3:45
598 3:15
288 4:00

914
417
530

HARBOR FWY -N/B OFF-
AT REDONDO BEACH BL

SR FR 05-09-86

TOTAL 10640 *
NORTH 10274 7:30
SOUTH 366 8:00

MANUAL COUNT
1116 3:15
14 4:30

635
61

VOLUME COUNT SUMMARY FROM 1/ 1/86 TO 12/31/86

L O C A T I O N

PHYS. DESCR	RG	DY	DATE	DIR.	VOLUME	AM PEAK	PM PEAK
HAROLD WY E/O WINONA BL	HW	WE	01-15-86	TOTAL	1216	7:30	78
				EAST	466	7:30	39
				WEST	750	7:45	45
HARPER AV AT ROSEWOOD AV -HWOOD	HW	TH	05-15-86	TOTAL	1531	8:30	129
				NORTH	811	8:45	51
				SOUTH	720	8:15	81
HARVARD BL AT FRANKLIN AV	HW	TH	04-03-86	TOTAL	1692	8:15	108
				NORTH	1517	8:15	99
				SOUTH	175	9:15	16
HARVARD BL AT FRANKLIN AV	HW	TU	06-10-86	TOTAL	970	*	MANUAL COUNT
				NORTH	834	7:30	50
				SOUTH	136	8:00	13
HARVARD BL AT SAN MARINO ST	HW	WE	12-10-86	TOTAL	7581	7:45	603
				NORTH	3583	7:45	296
				SOUTH	3998	7:45	307
HARVARD BL AT 207TH ST	SR	WE	08-06-86	TOTAL	727	*	MANUAL COUNT
				NORTH	462	7:00	32
				SOUTH	265	7:30	18
HARVARD BL AT 207TH ST	SR	MO	08-18-86	TOTAL	1092	10:45	80
				NORTH	680	7:30	55
				SOUTH	412	10:45	25
HARVARD BL AT 220TH ST	SR	TH	11-20-86	TOTAL	1798	7:00	123
				NORTH	1114	6:45	76
				SOUTH	684	7:00	47
HASKELL AV N/O DEVONSHIRE ST	MV	TH	09-11-86	TOTAL	6385	7:15	789
				NORTH	3066	7:15	259
				SOUTH	3319	7:15	530
HASKELL AV AT SHERMAN WY	MV	TU	05-13-86	TOTAL	23203	*	MANUAL COUNT
				NORTH	5191	7:45	418
				SOUTH	18012	8:00	1623
HASKELL AV S/O SHERMAN WY	MV	WE	11-12-86	TOTAL	14219	7:30	1463
				NORTH	6600	7:30	540
				SOUTH	7619	7:30	923
HASKELL AV-JOG NR DENSMORE AV- N/O VENTURA BL	MV	TU	12-30-86	TOTAL	9283	11:15	748
				NORTH	2761	11:15	166
				SOUTH	6522	11:15	582
HATTERAS ST AT ALDEA AV	MV	MD	07-21-86	TOTAL	647	*	MANUAL COUNT
				EAST	260	8:00	13
				WEST	387	7:00	43

T-45

L O C A T I O N

VOLUME COUNT SUMMARY

FROM 1/ 1/86 TO 12/31/86

PHYS. DESCR RG DY DATE DIR. VOLUME AM PEAK PM PEAK

HATTERAS ST
AT BELLAIRE AV

EV MO 11-24-86
TOTAL 687 *
EAST 286 7:30
WEST 401 7:00

MANUAL COUNT
51 3:00
51 4:15
20
27

HATTERAS ST
AT FULCHER AV

EV MO 08-18-86
TOTAL 1343 *
EAST 735 7:45
WEST 608 7:30

MANUAL COUNT
60 4:30
39 4:30
85
77

HAUSER BL
AT FULLER AV

HW TU 12-02-86
TOTAL 11390
NORTH 5403 7:45
SOUTH 5987 7:45

960 4:45
402 5:00
581 4:45
1149
621
539

HAUSER BL
AT FULLER AV

HW MO 12-08-86
TOTAL 10177 *
NORTH 4970 8:30
SOUTH 5207 8:00

MANUAL COUNT
333 5:00
461 5:00
593
429

HAUSER BL
S/O GLENNIE LN

HW TU 06-24-86
TOTAL 8384
NORTH 4031 7:45
SOUTH 4353 7:45

553 4:45
318 4:30
235 5:00
920
431
507

HAUSER BL
AT PACKARD ST

HW TU 03-04-86
TOTAL 11452
NORTH 5588 7:45
SOUTH 5864 7:45

1083 5:15
602 5:15
481 5:00
1106
494
625

HAUSER BL
S/O WASHINGTON BL

HW FR 08-22-86
TOTAL 10388
NORTH 4091 7:30
SOUTH 6297 7:30

715 4:45
351 4:30
364 4:45
1038
412
634

HAUSER BL
AT WASHINGTON BL

HW TU 09-09-86
TOTAL 11005 *
NORTH 4848 7:15
SOUTH 6157 7:15

MANUAL COUNT
442 3:30
436 5:00
363
623

HAUSER BL
S/O 3RD ST

HW WE 02-12-86
TOTAL 10649
NORTH 5274 8:00
SOUTH 5375 8:00

1027 4:45
457 4:45
570 5:00
1027
561
467

HAUSER BL
N/O 6TH ST

HW WE 02-12-86
TOTAL 10555
NORTH 5549 8:00
SOUTH 5006 11:15

989 5:00
350 5:15
648 5:00
1069
697
381

HAWTHORN AV
AT FORMOSA AV

HW FR 09-05-86
TOTAL 3820
EAST 1968 8:00
WEST 1852 11:15

203 5:15
128 5:00
103 5:15
356
159
210

HAYES DR
AT SCHUMACHER DR

HW TU 03-25-86
TOTAL 1843
EAST 1252 8:15
WEST 591 11:15

167 5:00
82 5:00
96 1:00
211
167
57

HAYNES ST
AT GAVIOTA AV

HW TH 08-28-86
TOTAL 653 *
EAST 249 7:30
WEST 404 7:00

MANUAL COUNT
17 3:45
24 3:45
32
51

L O C A T I O N

VOLUME COUNT SUMMARY FROM 1/ 1/86 TO 12/31/86

HAYVENHURST AV
AT CALNEVA DR

PHYS. DESCR	RG DY	DATE	DIR.	VOLUME	AM PEAK	PM PEAK
A00-1818-11	WV FR	01-31-86	TOTAL	2373	8:45	5:30
			NORTH	123	8:15	1:15
			SOUTH	2250	8:45	5:30
			TOTAL	2062	11:15	1:30
			NORTH	105	11:15	2:15
			SOUTH	1957	11:15	1:30

HAYVENHURST AV
AT CALNEVA DR

PHYS. DESCR	RG DY	DATE	DIR.	VOLUME	AM PEAK	PM PEAK
A00-1818-11	WV SU	02-02-86	TOTAL	2062	11:15	1:30
			NORTH	105	11:15	2:15
			SOUTH	1957	11:15	1:30

HAYVENHURST AV
N/O DEVONSHIRE ST

PHYS. DESCR	RG DY	DATE	DIR.	VOLUME	AM PEAK	PM PEAK
C00-3036-23	WV WE	10-01-86	TOTAL	9964	7:30	4:45
			NORTH	4680	7:30	4:45
			SOUTH	5284	7:30	4:45

HAYVENHURST AV
S/O SHERMAN WY

PHYS. DESCR	RG DY	DATE	DIR.	VOLUME	AM PEAK	PM PEAK
C00-3020-32	WV MO	11-10-86	TOTAL	10581	7:30	4:30
			NORTH	5222	11:15	5:00
			SOUTH	5359	7:30	4:15

HAYVENHURST AV
AT VENTURA BL

PHYS. DESCR	RG DY	DATE	DIR.	VOLUME	AM PEAK	PM PEAK
			TOTAL	16494	*	MANUAL COUNT
			NORTH	7360	8:15	4:29
			SOUTH	9134	8:00	3:00

HAYWORTH AV
AT ROSEWOOD AV -HWOOD

PHYS. DESCR	RG DY	DATE	DIR.	VOLUME	AM PEAK	PM PEAK
A00-1818-11	HW FR	09-05-86	TOTAL	2468	11:15	4:45
			NORTH	1699	11:15	5:00
			SOUTH	769	10:45	4:45

HAYWORTH AV
AT WHITWORTH DR

PHYS. DESCR	RG DY	DATE	DIR.	VOLUME	AM PEAK	PM PEAK
100-1616-11	HW FR	09-12-86	TOTAL	1240	7:00	6:00
			NORTH	605	7:00	5:45
			SOUTH	635	8:15	6:30

HAZELTINE AV
N/O AETNA ST

PHYS. DESCR	RG DY	DATE	DIR.	VOLUME	AM PEAK	PM PEAK
D10-3030-22	EV TU	03-11-86	TOTAL	19086	7:45	4:30
			NORTH	9214	7:45	5:00
			SOUTH	9872	7:30	4:15

HAZELTINE AV
AT GREENLEAF ST

PHYS. DESCR	RG DY	DATE	DIR.	VOLUME	AM PEAK	PM PEAK
			TOTAL	723	*	MANUAL COUNT
			NORTH	397	9:00	3:45
			SOUTH	326	8:00	4:30

HAZELTINE AV-JOG NR MOONBEAM
AT OSBORNE ST

PHYS. DESCR	RG DY	DATE	DIR.	VOLUME	AM PEAK	PM PEAK
A00-1817-11	EV TH	06-12-86	TOTAL	573	7:30	2:15
			NORTH	461	7:30	4:30
			SOUTH	112	6:00	2:30

HAZELTINE AV
S/O SHERMAN WY

PHYS. DESCR	RG DY	DATE	DIR.	VOLUME	AM PEAK	PM PEAK
C00-3624-32	EV WE	10-29-86	TOTAL	13017	7:15	4:30
			NORTH	6827	7:00	4:30
			SOUTH	6190	7:15	4:30

HAZELTINE AV
AT SYLVAN ST-JOG NR ERWIN ST-

PHYS. DESCR	RG DY	DATE	DIR.	VOLUME	AM PEAK	PM PEAK
300-2020-11	EV WE	09-03-86	TOTAL	17621	7:45	4:45
			NORTH	9422	11:15	5:00
			SOUTH	8199	7:45	4:45

HAZELTINE AV
AT SYLVAN ST-JOG NR ERWIN ST-

PHYS. DESCR	RG DY	DATE	DIR.	VOLUME	AM PEAK	PM PEAK
			TOTAL	18740	*	MANUAL COUNT
			NORTH	8704	7:45	4:30
			SOUTH	10036	7:45	4:45

L O C A T I O N

PHYS. DESCR RG DY DATE DIR. VOLUME AM PEAK PM PEAK

HAZELTINE AV
AT VALERIO ST

EV WE 04-02-86

TOTAL 7914 *
NORTH 5092 7:30
SOUTH 2822 7:15

MANUAL COUNT
365 5:00
190 4:30

562
265

HAZELTINE AV -JOG NR STANSBRY-
AT VENTURA BL

EV WE 02-19-86

TOTAL 7661
NORTH 1885 11:15
SOUTH 5776 7:45

MANUAL COUNT
751 5:00
125 5:00
645 4:45

658
187
474

HAZELTINE AV -JOG NR MURIETA-
AT VENTURA BL

EV TU 05-27-86

TOTAL 2349 *
NORTH 1649 7:30
SOUTH 700 8:15

MANUAL COUNT
99 5:00
43 4:45

174
73

HELENDAL AV-JOG NR WILSEY AV
AT SUMMITROSE ST

EV TU 08-19-86

TOTAL 250 *
NORTH 124 7:00
SOUTH 126 8:00

MANUAL COUNT
10 5:00
13 3:30

16
12

HIGHLAND AV
S/O BEVERLY BL

HW TU 02-04-86

TOTAL 38895
NORTH 19536 8:00
SOUTH 19359 8:00

MANUAL COUNT
3187 4:30
1527 4:30
1660 5:15

3004
1579
1466

HIGHLAND AV
AT CLINTON ST

HW FR 01-31-86

TOTAL 41392 *
NORTH 20912 8:00
SOUTH 20480 7:30

MANUAL COUNT
1633 4:30
1772 5:00

1646
1450

HIGHLAND AV
AT FRANKLIN AV-JOG NR YUCCA ST

HW MO 08-11-86

TOTAL 68490 *
NORTH 23570 8:00
SOUTH 44920 7:30

MANUAL COUNT
1247 5:00
4198 4:00

2687
2924

HIGHLAND AV
AT FRANKLIN AV-JOG NR MILNER RD-

HW TU 06-03-86

TOTAL 80426
NORTH 40672 8:30
SOUTH 39754 9:00

MANUAL COUNT
5046 5:00
2167 6:30
3162 4:45

5234
2866
2628

HIGHLAND AV
AT MELROSE AV

HW TU 01-14-86

TOTAL 40612 *
NORTH 22419 7:45
SOUTH 18193 7:30

MANUAL COUNT
1572 4:30
1656 4:45

1848
1373

HIGHLAND AV
AT MELROSE AV

HW TU 01-14-86

TOTAL 40612 *
NORTH 22419 7:45
SOUTH 18193 7:30

MANUAL COUNT
1573 4:30
1656 4:45

1848
1373

HIGHLAND AV
S/O OLYMPIC BL

HW MO 10-20-86

TOTAL 25519
NORTH 11386 7:30
SOUTH 14133 7:30

MANUAL COUNT
2558 5:15
1156 5:15
1402 5:15

2524
964
1560

HIGHLAND AV
AT ROSEWOOD AV -HWOOD

HW TU 01-07-86

TOTAL 39582
NORTH 20319 8:15
SOUTH 19263 8:15

MANUAL COUNT
3133 4:45
1524 4:45
1623 4:45

3328
1903
1425

HIGHLAND AV
AT ROSEWOOD AV -HWOOD

HW TU 01-28-86

TOTAL 39371 *
NORTH 20611 8:00
SOUTH 18760 7:45

MANUAL COUNT
1515 4:00
1464 4:45

1682
1397

T-45

VOLUME COUNT SUMMARY FROM 1/ 1/86 TO 12/31/86

L O C A T I O N

PHYS. DESCR RG DY DATE DIR. VOLUME AM PEAK PM PEAK

LOC	PHYS. DESCR	RG	DY	DATE	DIR.	VOLUME	AM PEAK	PM PEAK	MANUAL COUNT	
HIGHLAND AV AT 1ST ST		HW	FR	01-31-86	TOTAL	42976	*			
					NORTH	22437	8:15	1597	4:30	2022
					SOUTH	20539	7:30	1781	4:45	1463
HIGHLAND AV AT 2ND ST		HW	TU	01-07-86	TOTAL	38537				
					NORTH	19271	7:45	3222	4:45	3212
					SOUTH	19266	8:15	1532	4:30	1788
HIGHLAND AV AT 4TH ST		HW	FR	02-07-86	TOTAL	38544	*			
					NORTH	18948	7:45	1408	4:00	1544
					SOUTH	19596	7:30	1726	4:45	1442
HILGARD AV AT CHARING CROSS RD		WR	ME	07-09-86	TOTAL	14410	*			
					NORTH	6749	8:15	317	4:30	906
					SOUTH	7661	7:30	964	4:15	336
HILGARD AV AT STRATHMORE DR		WR	ME	07-30-86	TOTAL	13681	*			
					NORTH	6481	9:00	337	4:30	778
					SOUTH	7200	7:30	760	4:15	436
HILGARD AV AT SUNSET BL		WR	TU	04-29-86	TOTAL	9965	*			
					NORTH	7853	8:00	287	4:30	1062
					SOUTH	2112	7:45	297	3:00	129
HILGARD AV AT SUNSET BL		WR	TU	08-05-86	TOTAL	10195				
					NORTH	7990	11:15	564	5:15	1039
					SOUTH	2205	11:15	427	5:00	927
HILGARD AV AT WYTON DR		WR	TU	08-05-86	TOTAL	13455				
					NORTH	6893	7:45	672	11:45	1128
					SOUTH	6562	7:45	672	11:45	434
HILL ST AT ALPINE ST		CR	FR	09-26-86	TOTAL	25487	*			
					NORTH	10450	9:00	316	5:00	1532
					SOUTH	15037	7:00	1794	3:15	724
HILL ST S/O BERNARD ST		CR	MO	09-15-86	TOTAL	25847				
					NORTH	11798	7:30	1784	5:30	2427
					SOUTH	14049	11:15	552	5:30	938
HILL ST S/O OLYMPIC BL		CR	FR	11-06-86	TOTAL	9939				
					NORTH	5945	8:15	477	4:45	562
					SOUTH	3994	11:15	285	4:30	458
HILL ST S/O ORD ST		CR	MO	09-15-86	TOTAL	17410				
					NORTH	7291	7:45	1751	5:00	1578
					SOUTH	10119	11:15	440	5:30	1208
HILL ST AT PICO BL		CR	TU	11-18-86	TOTAL	12218				
					NORTH	5893	7:30	948	4:30	1150
					SOUTH	6325	11:15	543	4:45	697

L O C A T I O N

VOLUME COUNT SUMMARY FROM 1/ 1/86 TO 12/31/86

PHYS. DESCR	RG DY	DATE	DIR.	VOLUME	AM PEAK	PM PEAK
HILL ST S/O VENICE BL	CR TH	07-10-86	TOTAL	10747	7:30	852
			NORTH	5339	7:15	512
			SOUTH	5408	11:15	375
HILL ST N/O WASHINGTON BL	CR FR	11-14-86	TOTAL	9929	7:30	869
			NORTH	5546	7:45	505
			SOUTH	4383	7:30	371
HILL ST S/O 5TH ST	CR WE	09-17-86	TOTAL	18619	9:30	1500
			NORTH	7412	11:15	452
			SOUTH	11207	9:00	1055
HILL ST S/O 8TH ST	CR WE	09-17-86	TOTAL	14846	7:45	1080
			NORTH	7454	7:45	478
			SOUTH	7392	8:00	615
HILL ST AT 12TH ST	CR WE	10-08-86	TOTAL	12656	*	MANUAL COUNT
			NORTH	6443	8:00	556
			SOUTH	6213	7:00	336
HILLCREST DR AT ADAMS BL	HW TU	08-26-86	TOTAL	1109	6:45	57
			NORTH	856	7:15	48
			SOUTH	253	6:00	15
HILLCREST DR AT ADAMS BL	HW WE	10-22-86	TOTAL	492	*	MANUAL COUNT
			NORTH	326	7:15	32
			SOUTH	166	8:30	14
HILLHAVEN AV JOG NR ELMO ST AT FOOTHILL BL	EV WE	03-26-86	TOTAL	1899	11:15	127
			NORTH	1335	7:30	96
			SOUTH	564	11:15	47
HILLHURST AV AT LOS FELIZ BL	HW TU	03-05-86	TOTAL	8433	*	MANUAL COUNT
			NORTH	6772	7:45	339
			SOUTH	1661	7:45	160
HILLHURST AV AT MELBOURNE AV	HW FR	01-10-86	TOTAL	20565	7:30	1551
			NORTH	11185	11:15	634
			SOUTH	9380	7:45	1143
HILLHURST AV AT MELBOURNE AV	HW FR	01-24-86	TOTAL	21192	*	MANUAL COUNT
			NORTH	10549	7:30	413
			SOUTH	10643	7:30	1198
HINDRY AV AT BENJAMIN AV	WR MO	10-27-86	TOTAL	1257	*	MANUAL COUNT
			EAST	505	7:30	45
			WEST	752	7:45	62
HI POINT ST AT PACKARD ST	HW WE	04-16-86	TOTAL	870	11:15	54
			NORTH	393	8:45	25
			SOUTH	477	11:15	33

L O C A T I O N

VOLUME COUNT SUMMARY FROM 1/ 1/86 TO 12/31/86

PHYS. DESCR	RG DY	DATE	DIR.	VOLUME	AM PEAK	PM PEAK
HOBART BL AT 9TH ST						
A00-1818-11	HW TH	09-18-86	TOTAL	2428	7:30	174
			NORTH	750	7:15	69
			SOUTH	1678	7:30	110
			TOTAL	209	10:00	12
HOLLY HILL TER N/O CERRITOS PL						
A00-2500-10	HW TH	03-20-86	TOTAL	86	6:30	37
NON-DIR COUNT						
HOLLY HILL TER S/O CERRITOS PL						
C00-3030-33	HW TU	10-07-86	TOTAL	22236	7:45	1537
			EAST	12377	8:15	764
			WEST	9859	7:45	835
HOLLYWOOD BL W/O FAIRFAX AV						
300-3025-22	HW TU	10-07-86	TOTAL	19229	8:15	1320
			EAST	8617	8:45	627
			WEST	10612	8:15	728
HOLLYWOOD BL E/O FAIRFAX AV						
300-3025-22	HW TU	10-07-86	TOTAL	34122	8:15	2448
			EAST	13367	8:15	726
			WEST	20755	7:45	1742
HOLLYWOOD BL AT KINGSLEY DR -JOG NR HARVARD						
C00-3030-22	HW WE	04-02-86	TOTAL	30303	8:15	1782
			EAST	15213	11:15	807
			WEST	15090	8:15	972
HOLLYWOOD BL AT KINGSLEY DR -JOG NR HARVARD						
A00-2030-12	HW WE	12-17-86	TOTAL	24731	* MANUAL COUNT	
			EAST	12831	8:00	976
			WEST	11900	8:15	729
HOLLYWOOD BL N/O NEW HAMPSHIRE AV						
A00-4330-32	HW TH	01-16-86	TOTAL	28324	11:15	1716
			NORTH	14175	11:15	812
			SOUTH	14149	11:15	904
HOLLYWOOD BL AT ORCHID AV						
C00-3030-22	HW TH	06-05-86	TOTAL	28434	8:15	1730
			EAST	13772	8:15	699
			WEST	14662	8:15	1031
HOLLYWOOD BL AT ST ANDREWS PL						
C00-3030-22	HW MO	07-28-86	TOTAL	34448	7:45	2028
			EAST	16480	11:15	848
			WEST	17968	7:30	1225
HOLLYWOOD BL AT ST ANDREWS PL						
A00-2500-10	HW WE	12-03-86	TOTAL	23791	* MANUAL COUNT	
			EAST	11134	7:30	641
			WEST	12657	8:15	1028
HOLLYWOOD BL AT SERRANO AV						
C00-3030-22	HW WE	12-03-86	TOTAL	24049	* MANUAL COUNT	
			EAST	9881	7:30	621
			WEST	14168	8:00	1061

L O C A T I O N

VOLUME COUNT SUMMARY

FROM 1/ 1/86 TO 12/31/86

PHYS. DESCR	RG DY	DATE	DIR.	VOLUME	AM PEAK	PM PEAK
HOLLYWOOD BL AT SIERRA BONITA AV	HW TU	10-07-86	TOTAL	26934	8:15	5:15
			EAST	15195	9:00	5:30
			WEST	11739	8:00	5:15
HOLLYWOOD BL E/O WESTERN AV	HW TU	07-22-86	TOTAL	33975	11:15	4:45
			EAST	16344	10:15	5:00
			WEST	17631	11:15	1:30
HOLLYWOOD FWY -S/B ON- N/O LONDON ST	HW TH	06-12-86	TOTAL	5188	11:15	4:30
HOLLYWOOD FWY -N/B OFF- AT BURBANK BL	EV FR	04-25-86	TOTAL	7352	*	MANUAL COUNT
			NORTH	7183	7:30	4:45
			SOUTH	169	7:00	3:15
HOLLYWOOD FWY -N/B OFF- AT LANKERSHIM BL	EV MO	02-03-86	TOTAL	12351	11:15	5:00
			NORTH	11552	10:45	5:00
			SOUTH	799	11:15	12:15
HOLLYWOOD FWY -N/B OFF- AT LANKERSHIM BL	EV WE	03-12-86	TOTAL	8513	*	MANUAL COUNT
			EAST	589	7:45	5:00
			WEST	7924	8:00	5:00
HOLLYWOOD FWY -S/B OFF- AT BURBANK BL	EV TU	04-22-86	TOTAL	5590	*	MANUAL COUNT
			NORTH	216	7:00	4:45
			SOUTH	5374	7:30	4:00
HOLLYWOOD HW AT KESWICK AV	EV TU	03-25-86	TOTAL	25443	6:30	3:45
			NORTH	11790	11:15	3:45
			SOUTH	13653	6:15	12:15
HOLMAN AV AT GLENDON AV	WR TU	09-09-86	TOTAL	1479	*	MANUAL COUNT
			EAST	535	7:30	4:30
			WEST	944	7:30	3:00
HOLMBY AV AT LINDBROOK DR	WR TU	08-12-86	TOTAL	852	*	MANUAL COUNT
			NORTH	460	8:45	3:45
			SOUTH	392	8:15	4:45
HOLMBY AV AT WILSHIRE BL	WR TU	05-20-86	TOTAL	680	*	MANUAL COUNT
			NORTH	347	7:30	3:15
			SOUTH	333	8:15	5:00
HOLT AV AT AIRDROME ST	WR FR	11-07-86	TOTAL	880	*	MANUAL COUNT
			NORTH	408	8:45	3:00
			SOUTH	472	8:30	5:00
HOOPER AV -CTY- N/O SCLAUSON AV -CTY-	SR TH	03-27-86	TOTAL	8856	7:00	4:45
			NORTH	4325	7:00	3:15
			SOUTH	4531	11:15	4:45

T-45

L O C A T I O N

VOLUME COUNT SUMMARY

FROM 1/ 1/86 TO 12/31/86

PHYS. DESCR	RG DY	DATE	DIR.	VOLUME	AM PEAK	PM PEAK
HOOPER AV S/O 15TH ST	CR TU	07-08-86	TOTAL	7294	6:30	720
			NORTH	3044	6:30	445
			SOUTH	4250	7:00	308
HOOPER AV S/O 20TH ST	CR TH	04-17-86	TOTAL	7464	6:45	723
			NORTH	3920	6:45	508
			SOUTH	3544	6:45	215
HOOPER AV N/O 41ST ST	CR FR	04-18-86	TOTAL	13272	7:00	1086
			NORTH	6860	7:00	835
			SOUTH	6412	11:15	284
HOOPER AV N/O 53RD ST	CR FR	04-18-86	TOTAL	10999	5:45	704
			NORTH	5455	5:00	585
			SOUTH	5544	7:30	274
HOOPER ST AT EL SEGUNDO BL	SR MO	04-14-86	TOTAL	1933	7:00	117
			NORTH	741	7:15	59
			SOUTH	1192	10:30	72
HOOPER ST AT EL SEGUNDO BL	SR WE	05-21-86	TOTAL	1040	*	MANUAL COUNT
			NORTH	467	7:00	31
			SOUTH	573	7:00	45
HOOPER ST AT PICO BL	HW TU	11-25-86	TOTAL	25730	7:45	1696
			NORTH	12800	7:45	871
			SOUTH	12930	7:15	882
HOOPER ST N/O ROSECRANS AV	SR TH	04-10-86	TOTAL	16283	6:30	1077
						7:30
HOOPER ST N/O SLAUSON AV	SR TU	04-01-86	TOTAL	18381	7:00	1711
			NORTH	7757	7:00	927
			SOUTH	10624	7:00	784
HOOPER ST AT WASHINGTON BL	HW MO	04-14-86	TOTAL	43157	7:30	3195
			NORTH	19254	7:45	1602
			SOUTH	23903	7:15	1667
HOOPER ST AT WASHINGTON BL	HW MO	06-16-86	TOTAL	39357	*	MANUAL COUNT
			NORTH	19220	7:45	1473
			SOUTH	20137	7:15	1495
HOOPER ST AT 20TH ST	CR FR	03-28-86	TOTAL	35548	*	MANUAL COUNT
			NORTH	17963	7:30	1300
			SOUTH	17585	7:30	1123
HOOPER ST S/O 20TH ST	CR MO	07-14-86	TOTAL	33821	7:45	2339
			NORTH	18710	7:30	1415
			SOUTH	15111	8:00	944

L O C A T I O N

VOLUME COUNT SUMMARY

FROM 1/ 1/86 TO 12/31/86

PHYS. DESCR	RG DY	DATE	DIR.	VOLUME	AM PEAK	PM PEAK
HOOVER ST AT 117TH ST	SR TH	01-23-86	TOTAL	3141	7:30	267
			NORTH	1452	7:15	172
			SOUTH	1689	7:45	111
			TOTAL	3319		5:00
			NORTH	1588	7:30	149
			SOUTH	1731	7:30	109
HOOVER ST AT 117TH ST	SR TU	01-28-86	TOTAL	921	7:30	95
			NORTH	336	7:30	32
			SOUTH	585	7:15	63
			TOTAL	775		2:15
			NORTH	190	7:30	20
			SOUTH	585	7:30	82
HOOVER ST AT 135TH ST	SR WE	04-09-86	TOTAL	1021	7:30	122
			NORTH	492	7:15	77
			SOUTH	529	8:00	48
			TOTAL	20221		2:30
			NORTH	11061	7:00	406
			SOUTH	9160	8:15	1030
HOOVER ST AT 168TH ST	SR WE	05-14-86	TOTAL	12544	8:00	1272
			NORTH	4931	8:15	477
			SOUTH	7613	8:00	800
			TOTAL	3710		4:30
			NORTH	2169	8:30	180
			SOUTH	1541	9:00	95
HOPE ST AT 1ST ST	CR TU	10-14-86	TOTAL	9137	7:45	796
			NORTH	3802	8:15	345
			SOUTH	5335	7:45	482
			TOTAL	864		4:45
			EAST	382	7:45	70
			WEST	482	11:15	32
HOPE ST AT 6TH ST	CR WE	05-14-86	TOTAL	2192	7:45	182
			NORTH	1316	11:15	97
			SOUTH	876	11:15	85
			TOTAL	1484		1:30
			EAST	829	9:00	65
			WEST	655	9:00	47
HOPE ST AT 7TH ST	EV MO	12-29-86	TOTAL	895	7:45	29
			NORTH	472	7:45	29
			SOUTH	423	7:30	39
			TOTAL	895		5:00
			EAST	472	7:45	29
			WEST	423	7:30	39
HORTENSE ST E/O COLDWATER CANYON AV	EV MO	12-23-86	TOTAL	1568		5:00
			NORTH	11061	7:00	406
			SOUTH	9160	8:15	1030
			TOTAL	12544		4:15
			NORTH	4931	8:00	1272
			SOUTH	7613	8:15	477
			TOTAL	3710		4:45
			NORTH	2169	8:30	180
			SOUTH	1541	9:00	95
HORTENSE ST AT LANKERSHIM BL	EV TU	12-23-86	TOTAL	907		5:00
			NORTH	3802	7:45	796
			SOUTH	5335	8:15	345
			TOTAL	864		4:45
			EAST	382	7:45	70
			WEST	482	11:15	32
HORTENSE ST AT LANKERSHIM BL	EV TU	12-23-86	TOTAL	2192	7:45	182
			NORTH	1316	11:15	97
			SOUTH	876	11:15	85
			TOTAL	1484		1:30
			EAST	829	9:00	65
			WEST	655	9:00	47
HORTENSE ST AT RIVERTON AV	EV WE	01-08-86	TOTAL	895	7:45	29
			NORTH	472	7:45	29
			SOUTH	423	7:30	39
			TOTAL	895		5:00
			EAST	472	7:45	29
			WEST	423	7:30	39

VOLUME COUNT SUMMARY FROM 1/ 1/86 TO 12/31/86

L O C A T I O N

PHYS. DESCR RG DY DATE DIR. VOLUME AM PEAK PM PEAK

HOWARD HUGHES PKWY
E/O SEPULVEDA BL

PHYS. DESCR	RG	DY	DATE	DIR.	VOLUME	AM PEAK	PM PEAK
G10-3045-24	MR	WE	10-29-86	TOTAL	16613	6:45	1250
				EAST	8032	7:00	718
				WEST	8581	6:00	652
							11:30
				TOTAL	8992		MANUAL COUNT
				EAST	4570	8:00	214
				WEST	4422	7:15	628
							4:30

HUBBARD ST
AT GARRICK AV

PHYS. DESCR	RG	DY	DATE	DIR.	VOLUME	AM PEAK	PM PEAK
EV TH			09-18-86	TOTAL	8992		MANUAL COUNT
				EAST	4570	8:00	214
				WEST	4422	7:15	628
							4:30

HUBBARD ST
AT SHABLOW AV

PHYS. DESCR	RG	DY	DATE	DIR.	VOLUME	AM PEAK	PM PEAK
EV FR			07-25-86	TOTAL	2883		MANUAL COUNT
				EAST	1626	8:00	66
				WEST	1257	7:15	149
							4:45
							5:00

HUGHES AV
S/O VENICE BL

PHYS. DESCR	RG	DY	DATE	DIR.	VOLUME	AM PEAK	PM PEAK
B00-1410-11	MR	WE	05-07-86	TOTAL	8664	7:45	684
				NORTH	4544	7:45	342
				SOUTH	4120	7:30	350
							4:45

HUNTINGTON DR
AT COLLIS AV

PHYS. DESCR	RG	DY	DATE	DIR.	VOLUME	AM PEAK	PM PEAK
CR WE			07-02-86	TOTAL	27478		MANUAL COUNT
				EAST	12062	7:15	404
				WEST	15416	8:00	1795
							5:00

HUNTINGTON DR
AT EASTERN AV

PHYS. DESCR	RG	DY	DATE	DIR.	VOLUME	AM PEAK	PM PEAK
CR WE			07-02-86	TOTAL	32730		MANUAL COUNT
				EAST	15350	7:30	675
				WEST	17380	7:15	2264
							4:45
							5:00

HUNTINGTON DR
AT MONTEREY RD

PHYS. DESCR	RG	DY	DATE	DIR.	VOLUME	AM PEAK	PM PEAK
CR TU			07-22-86	TOTAL	26857		MANUAL COUNT
				EAST	10901	8:45	276
				WEST	15956	7:00	2518
							4:00

HUNTINGTON DR
AT TOPAZ ST

PHYS. DESCR	RG	DY	DATE	DIR.	VOLUME	AM PEAK	PM PEAK
CR TH			07-24-86	TOTAL	30547		MANUAL COUNT
				EAST	12704	9:00	374
				WEST	17843	7:30	2835
							3:45

HUNTINGTON DR -NORTH-
AT MONTEREY RD

PHYS. DESCR	RG	DY	DATE	DIR.	VOLUME	AM PEAK	PM PEAK
CR WE			07-16-86	TOTAL	2878		MANUAL COUNT
				EAST	1485	8:45	83
				WEST	1393	7:30	113
							3:15

HUNTINGTON DR -NORTH-
W/O TOPAZ ST

PHYS. DESCR	RG	DY	DATE	DIR.	VOLUME	AM PEAK	PM PEAK
G04-3030-33	CR	TU	05-06-86	TOTAL	28259	7:30	3543
				EAST	12080	11:15	529
				WEST	16179	7:30	3104
							4:30
							4:45
							2:45

HUNTINGTON DR -SOUTH-
AT EDLOFT AV

PHYS. DESCR	RG	DY	DATE	DIR.	VOLUME	AM PEAK	PM PEAK
CR WE			07-16-86	TOTAL	2236		MANUAL COUNT
				NORTH	1353	7:00	159
				SOUTH	883	9:00	66
							4:15
							3:00

HUNTINGTON DR -SOUTH-
W/O TOPAZ ST

PHYS. DESCR	RG	DY	DATE	DIR.	VOLUME	AM PEAK	PM PEAK
B00-2525-11	CR	TU	05-06-86	TOTAL	8926	7:15	611
				EAST	6338	7:15	379
				WEST	2588	7:15	232
							7:45

HUSTON ST -JOG WR PEACHGROVE--
AT BELLFLOWER AV

PHYS. DESCR	RG	DY	DATE	DIR.	VOLUME	AM PEAK	PM PEAK
EV WE			08-13-86	TOTAL	502		MANUAL COUNT
				EAST	188	9:00	17
				WEST	314	7:00	20
							4:30

L O C A T I O N

VOLUME COUNT SUMMARY

FROM 1/ 1/86 TO 12/31/86

PHYS. DESCR RG DY DATE DIR. VOLUME AM PEAK PM PEAK

PHYS. DESCR	RG	DY	DATE	DIR.	VOLUME	AM PEAK	PM PEAK
HUSTON ST AT KESTER AV	EV	FR	11-14-86	TOTAL	1945 *	8:00	3:00
				EAST	413	8:45	48
				WEST	1532		74
				TOTAL			177
HYPERION AV AT MONON ST	HW	FR	01-03-86	TOTAL	29784	7:30	4:45
				NORTH	15217	7:15	4:30
				SOUTH	14567	7:30	4:45
HYPERION AV AT SUNSET BL	HW	TH	01-09-86	TOTAL	2221	7:30	3:00
				NORTH	826	7:30	3:15
				SOUTH	1395	7:30	1:45
HYPERION AV AT SUNSET BL	HW	TU	01-21-86	TOTAL	1616 *	7:00	4:30
				NORTH	451	7:30	46
				SOUTH	1165	7:30	148
HYPERION AV AT UDELL CT	HW	FR	01-03-86	TOTAL	23517 *	7:30	4:30
				NORTH	11695	8:00	530
				SOUTH	11822	8:00	1066
HYPERION AV AT UDELL CT	HW	MO	01-06-86	TOTAL	23227	7:15	5:00
				NORTH	10906	7:15	804
				SOUTH	12321	7:30	1237
IMPERIAL HWY AT CLOVIS AV	SR	FR	10-03-86	TOTAL	35431	7:15	4:00
				EAST	17834	7:30	1066
				WEST	17597	7:00	1471
IMPERIAL HWY AT CLOVIS AV	SR	FR	11-14-86	TOTAL	36255 *	7:45	3:30
				EAST	19096	7:15	1169
				WEST	17159	7:15	1575
IMPERIAL HWY E/O SEPULVEDA BL	WR	TH	02-06-86	TOTAL	38441	7:30	4:30
				EAST	18875	7:30	1607
				WEST	19566	11:15	1465
INDIANA AV -VENICE- AT 7TH AV -VENICE	WR	TH	12-11-86	TOTAL	1144 *	7:00	4:30
				EAST	566	8:30	52
				WEST	578		37
INDIANA ST AT 7TH ST	WR	TH	12-11-86	TOTAL	1144 *	7:00	4:30
				EAST	566	8:30	52
				WEST	578		37
INGLEWOOD BL N/O CULVER BL	WR	WE	01-08-86	TOTAL	14094	7:30	5:00
				NORTH	7425	7:45	670
				SOUTH	6669	7:30	701
INGLEWOOD BL AT CULVER BL	WR	TH	10-23-86	TOTAL	15182	7:15	4:30
				NORTH	7689	7:15	700
				SOUTH	7493	7:15	727

L O C A T I O N

VOLUME COUNT SUMMARY FROM 1/ 1/86 TO 12/31/86

PHYS. DESCR RG DY DATE DIR. VOLUME AM PEAK PM PEAK

INGLEWOOD BL
S/O VENICE BL

B00-1818-11 WR MO 05-12-86

TOTAL 7522 7:45 548 5:00 748
NORTH 3807 7:45 315 4:45 347
SOUTH 3715 11:15 213 5:00 405

INGOMAR ST
AT WOODLAKE AV

HW TU 10-28-86

TOTAL 2753 * MANUAL COUNT
EAST 2239 7:00 260 3:00 149
WEST 514 7:00 58 4:45 54

INVERNESS AV
S/O ABERDEEN AV

A00-2000-20 HW TU 05-20-86

TOTAL 344 7:15 19 5:15 162

INVERNESS AV
S/O CROMWELL AV

A00-2800-20 HW TH 05-22-86

TOTAL 920 7:30 84 5:30 93

INVERNESS AV
N/O CROMWELL AV

A00-2400-20 HW TH 05-22-86

TOTAL 238 7:15 19 8:15 21

IOWA AV
AT BUTLER AV

WR MO 01-27-86

TOTAL 3721 * MANUAL COUNT
EAST 1273 7:45 144 5:00 101
WEST 2448 8:00 259 3:15 184

IOWA AV
AT PURDUE AV

WR TU 04-29-86

TOTAL 4046 * MANUAL COUNT
EAST 2206 8:00 230 4:45 171
WEST 1840 8:00 161 4:15 202

IOWA AV
AT STONER AV

WR WE 11-12-86

TOTAL 1381 * MANUAL COUNT
EAST 608 8:00 65 5:00 50
WEST 773 7:45 52 4:30 79

IROLO ST
S/O 8TH ST

C00-1818-11 HW TH 08-21-86

TOTAL 16976 7:30 1088 5:15 1264
NORTH 8531 7:45 573 5:15 621
SOUTH 8445 7:15 548 5:00 664

IROLO ST
AT 8TH ST

HW WE 10-08-86

TOTAL 14844 * MANUAL COUNT
NORTH 6864 7:45 569 4:30 589
SOUTH 7980 7:30 580 5:00 675

IRVING BL
AT 6TH ST

100-1616-11 HW TU 07-15-86

TOTAL 2066 11:15 117 6:15 238
NORTH 1366 11:15 68 4:30 193
SOUTH 700 8:00 92 12:30 58

ISLAND AV
AT F ST

SR TH 11-06-86

TOTAL 793 * MANUAL COUNT
NORTH 338 9:00 29 3:45 30
SOUTH 455 7:45 26 3:45 51

ISLAND AV
AT F ST

B00-2828-11 SR WE 11-19-86

TOTAL 1135 11:15 70 4:30 140
NORTH 457 7:30 40 4:30 44
SOUTH 678 11:15 39 4:30 96

VOLUME COUNT SUMMARY FROM 1/ 1/86 TO 12/31/86

L O C A T I O N

PHYS. DESCR RG DY DATE DIR. VOLUME AM PEAK PM PEAK

ISLAND AV AT L ST	200-1818-11	SR WE	02-12-86	TOTAL NORTH SOUTH	965 322 643	7:15 7:00 7:30	85 36 55	1:45 5:30 4:00	93 30 66
ISLAND AV AT L ST		SR WE	02-19-86	TOTAL NORTH SOUTH	842 246 596	* 7:15 7:45	MANUAL COUNT 40 69	3:15 4:30	19 50
ISLAND AV AT PACIFIC COAST HWY		SR TU	07-29-86	TOTAL NORTH SOUTH	636 366 270	* 7:15 7:00	MANUAL COUNT 22 22	4:00 3:00	44 28
IVAR AV AT DE LONGPRE AV		HW FR	01-24-86	TOTAL NORTH SOUTH	4116 2589 1527	* 8:15 8:45	MANUAL COUNT 140 70	5:00 4:30	313 180
JEFFERSON BL AT ARLINGTON AV		HW TH	08-21-86	TOTAL EAST WEST	14815 7653 7162	* 7:45 7:30	MANUAL COUNT 573 478	4:15 4:30	666 776
JEFFERSON BL E/O CULVER BL		WR TU	10-28-86	TOTAL EAST WEST	12775 4307 8468	7:30 7:30 11:15	1178 753 464	4:45 12:45 5:00	1330 292 1052
JEFFERSON BL AT EDGEHILL DR		HW WE	07-23-86	TOTAL EAST WEST	15544 7028 8516	7:30 7:45 7:30	1012 447 595	5:00 3:45 4:45	1401 658 794
JEFFERSON BL AT EDGEHILL DR		HW FR	09-19-86	TOTAL EAST WEST	19929 9794 10135	* 7:45 7:15	MANUAL COUNT 720 728	3:45 4:45	895 990
JEFFERSON BL AT EDGEHILL DR		WR FR	10-31-86	TOTAL EAST WEST	19922 9742 10180	7:15 7:45 7:00	1395 663 781	4:15 4:15 5:00	1736 866 915
JEFFERSON BL E/O LA CIENEGA BL		HW WE	04-23-86	TOTAL EAST WEST	17309 8131 9178	7:15 7:30 7:15	1700 733 988	4:30 4:30 5:00	1681 927 786
JEFFERSON BL AT MCCONNELL AV		NR TU	01-14-86	TOTAL EAST WEST	27236 15385 11851	* 7:30 7:15	MANUAL COUNT 1312 971	4:30 5:00	1305 1043
JEFFERSON BL AT MESMER AV		WR WE	10-29-86	TOTAL EAST WEST	29399 13314 16085	7:30 8:30 6:15	1977 898 1361	4:30 5:30 5:00	2209 1089 1161
JEFFERSON BL W/O MESMER AV		WR WE	10-29-86	TOTAL EAST WEST	24753 13314 11439	8:30 8:30 8:15	1725 898 833	5:45 5:30 6:00	2001 1089 924

L O C A T I O N

VOLUME COUNT SUMMARY FROM 1/ 1/86 TO 12/31/86

PHYS. DESCR	RG DY	DATE	DIR.	VOLUME	AM PEAK	PM PEAK
JEFFERSON BL W/O SAN DIEGO FWY	MR TU	02-18-86	TOTAL	35600	6:30	2476
			EAST	20323	11:15	1279
			WEST	15277	6:15	1566
						3:30
						2822
						3:30
						1965
						1010
JEFFERSON BL E/O SAN DIEGO FWY	MR WE	02-19-86	TOTAL	30055	11:15	2106
			EAST	11823	11:15	870
			WEST	18232	11:15	1236
						12:00
						2353
						4:30
						1126
						1472
JEFFERSON BL AT SAN PEDRO ST -CENTRAL	CR TH	04-24-86	TOTAL	9415	7:30	680
			EAST	5605	11:15	329
			WEST	3810	7:30	374
						4:15
						1068
						4:15
						671
						397
JEFFERSON BL AT SAN PEDRO ST -CENTRAL	CR FR	05-23-86	TOTAL	9963	*	MANUAL COUNT
			EAST	6330	7:00	297
			WEST	3633	7:30	308
						4:00
						735
						319
JEFFERSON BL AT VINEYARD AV	MR MO	11-03-86	TOTAL	16485	7:30	1607
			EAST	8139	7:30	743
			WEST	8346	7:30	864
						3:45
						1672
						4:30
						829
						854
JEFFERSON BL AT WELLINGTON RD	MR FR	10-31-86	TOTAL	16802	7:30	1262
			EAST	7941	7:45	520
			WEST	8861	7:15	795
						4:45
						1532
						4:00
						789
						819
JEFFERSON BL E/O WESTERN AV	HW WE	07-16-86	TOTAL	18733	7:30	1190
			EAST	9263	7:30	683
			WEST	9470	11:15	507
						4:45
						1789
						5:00
						765
						1041
JEFFERSON BL AT 5TH AV	MR FR	10-31-86	TOTAL	18584	7:30	1174
			EAST	8970	8:00	654
			WEST	9614	6:45	583
						4:15
						1699
						4:15
						833
						966
JOHN S GIBSON BL E/O CHANNEL ST	HW WE	07-23-86	TOTAL	15856	11:15	938
			EAST	7943	11:15	492
			WEST	7913	8:00	536
						4:45
						1296
						2:45
						560
						807
JOHN S GIBSON BL W/O FIGUEROA ST	SR TU	07-01-86	TOTAL	24421	7:00	2161
			EAST	14797	7:15	1513
			WEST	9624	11:15	658
						4:45
						2020
						4:00
						1231
						917
JOHN S GIBSON BL W/O FIGUEROA ST	SR TU	07-01-86	TOTAL	15703	8:00	1144
			EAST	6638	7:00	493
			WEST	9065	8:00	687
						4:30
						849
JUNE ST-JOG NR HUDSON AV- N/O 3RD ST	HW WE	12-17-86	TOTAL	1788	7:30	269
			NORTH	777	7:30	89
			SOUTH	1011	7:30	180
						2:30
						203
						4:30
						122
						133
KAGEL CANYON ST AT ELDRIDGE AV	EV TH	07-03-86	TOTAL	988	*	MANUAL COUNT
			EAST	455	7:30	33
			WEST	533	7:30	38
						4:30
						45
						50

L O C A T I O N

VOLUME COUNT SUMMARY

FROM 1/ 1/86 TO 12/31/86

PHYS. DESCR RG DY DATE DIR. VOLUME AM PEAK PM PEAK

KALSMAN DR -PVT-
AT RODEO RD

HW FR 05-30-86

TOTAL 1188 *
NORTH 749 7:30
SOUTH 439 8:00

MANUAL COUNT
131 5:00
7 5:00

30
68

KALSMAN DR -PVT-
S/O RODEO RD

HN TH 07-24-86

TOTAL 2369
NORTH 1321 7:30
SOUTH 1048 11:15

MANUAL COUNT
196 5:00
169 6:15
33 5:00

216
92
147

KEARSARGE ST
AT WESTGATE AV

WR MO 02-10-86

TOTAL 1089 *
EAST 803 7:45
WEST 286 7:45

MANUAL COUNT
67 4:45
25 3:00

79
29

KELOWNA ST
AT KEMEN AV

EV MO 08-25-86

TOTAL 678 *
EAST 364 7:00
WEST 314 7:00

MANUAL COUNT
22 4:30
20 4:15

48
40

KELTON AV
AT LEVERING AV

WR TH 01-23-86

TOTAL 1566 *
EAST 394 7:30
WEST 1172 7:30

MANUAL COUNT
40 3:00
103 4:45

30
99

KELVIN AV
AT WELLS DR

WV FR 08-22-86

TOTAL 1330 *
NORTH 752 8:45
SOUTH 578 8:15

MANUAL COUNT
56 3:30
41 3:15

94
48

KESTER AV
AT ADDISON ST

EV TH 10-31-86

TOTAL 24759 *
NORTH 10469 7:30
SOUTH 14290 7:45

MANUAL COUNT
537 4:45
1520 4:45

1186
799

KESTER AV
N/O AETNA ST

EV TU 03-11-86

TOTAL 22471
NORTH 10776 7:30
SOUTH 11695 7:15

MANUAL COUNT
2109 4:30
804 5:00
1305 4:15

2019
1093
969

KESTER AV
AT CAMARILLO ST-JOG NR VENT FWY-

EV FR 06-06-86

TOTAL 21247 *
NORTH 7653 7:45
SOUTH 13594 7:45

MANUAL COUNT
386 5:00
1550 4:45

919
955

KESTER AV
AT HUSTON ST

EV FR 11-14-86

TOTAL 23976 *
NORTH 9848 8:00
SOUTH 14128 7:30

MANUAL COUNT
513 5:00
1659 4:30

1087
843

KESTER AV
AT MAGNOLIA BL

EV MO 05-12-86

TOTAL 20742 *
NORTH 9289 7:45
SOUTH 11453 8:00

MANUAL COUNT
527 5:00
1271 5:00

1092
743

KESTER AV
AT OXNARD ST

EV MO 04-21-86

TOTAL 24016 *
NORTH 10081 7:30
SOUTH 13935 7:45

MANUAL COUNT
679 5:00
1366 4:30

1012
1021

KESTER AV
S/O SHERMAN WY

EV WE 10-22-86

TOTAL 19959
NORTH 10659 7:45
SOUTH 9300 8:00

MANUAL COUNT
2038 4:45
773 4:45
1308 4:30

1981
1221
774

L O C A T I O N

VOLUME COUNT SUMMARY

FROM 1/ 1/86 TO 12/31/86

PHYS. DESCR	RG DY	DATE	DIR.	VOLUME	AM PEAK	PM PEAK
KESTER AV AT SUTTON ST	EV WE	07-09-86	TOTAL	2749 *		
			NORTH	1090	8:15	MANUAL COUNT 105 5:00
			SOUTH	1659	8:00	218 4:45
KESTER AV AT VICTORY BL	EV FR	04-30-86	TOTAL	24829 *		
			NORTH	12591	7:30	MANUAL COUNT 722 4:45
			SOUTH	12238	7:45	1188 4:30
KESWICK ST -JOG NR LULL ST- E/O HOLLYWOOD WY	EV TU	03-25-86	TOTAL	905	6:30	183 3:00
			EAST	504	6:30	131 2:30
			WEST	401	6:00	63 3:45
KESWICK ST AT ZELZAH AV	HW TU	07-22-86	TOTAL	678 *		
			EAST	263	7:15	MANUAL COUNT 29 4:00
			WEST	415	9:00	23 5:00
KESWICK ST JOG NR CLAYBECK AV W/O HOLLYWOOD WY	EV TU	03-25-86	TOTAL	2695	11:15	132 4:45
			EAST	1299	9:30	87 5:15
			WEST	1396	11:15	66 4:45
KEMEN AV AT KELOWNA ST	EV MO	08-25-86	TOTAL	182 *		
			NORTH	63	9:00	MANUAL COUNT 5 5:00
			SOUTH	119	7:30	11 4:30
KINGS RD AT WARING AV	HW MO	06-23-86	TOTAL	3931	8:30	258 4:45
			EAST	2101	8:15	128 4:45
			WEST	1830	8:30	138 12:15
KINGSLEY DR -JOG NR HARVARD AT HOLLYWOOD BL	HW WE	04-02-86	TOTAL	2488	7:00	165 5:15
			NORTH	1243	11:15	62 5:15
			SOUTH	1245	7:00	119 5:45
KINGSLEY DR -JOG NR HARVARD AT HOLLYWOOD BL	HW FR	06-06-86	TOTAL	1773 *		
			NORTH	815	8:45	MANUAL COUNT 40 5:00
			SOUTH	958	7:30	101 3:15
KINGSLEY DR AT MAPLEWOOD AV -CENTRAL-	HW TU	12-30-86	TOTAL	2619 *		
			NORTH	1259	7:45	MANUAL COUNT 60 4:30
			SOUTH	1360	7:15	120 4:45
KINGSLEY DR AT ROMAINE ST	HW TU	05-13-86	TOTAL	1137	11:15	54 6:00
			NORTH	355	10:15	24 6:00
			SOUTH	782	11:15	39 5:15
KINNARD AV AT THAYER AV	WR MO	10-06-86	TOTAL	262 *		
			EAST	96	7:30	MANUAL COUNT 9 5:00
			WEST	166	7:15	21 3:00
KINROSS AV W/O GLENDON AV	WR FR	08-29-86	TOTAL	6285	11:15	436 4:45
			EAST	3127	11:15	162 4:45
			WEST	3158	11:15	274 4:15

VOLUME COUNT SUMMARY FROM 1/ 1/86 TO 12/31/86

L O C A T I O N

PHYS. DESCR	RG DY	DATE	DIR.	VOLUME	AM PEAK	PM PEAK
KINROSS AV W/O GLENDON AV	WR SA	08-30-86	TOTAL	5002	11:15	328 6:45
			EAST	2628	11:00	175 6:45
			WEST	2374	11:15	168 4:15
KINROSS AV W/O GLENDON AV	WR SU	08-31-86	TOTAL	8617	11:15	396 9:30
			EAST	3248	11:15	133 9:15
			WEST	5369	11:15	263 9:30
KINROSS AV W/O GLENDON AV	WR MO	09-01-86	TOTAL	8206	11:15	423 7:00
			EAST	3092	11:15	152 7:15
			WEST	5114	11:15	271 7:00
KIOMA AV AT BARRINGTON AV	WR TU	09-09-86	TOTAL	2076	*	MANUAL COUNT
			EAST	958	8:15	125 4:00
			WEST	1118	8:45	70 5:00
KITTRIDGE ST AT COLDWATER CANYON AV	EV FR	08-22-86	TOTAL	1304	7:45	110 5:45
			EAST	864	7:45	75 8:30
			WEST	440	7:30	39 7:00
KITTRIDGE ST AT COLDWATER CANYON AV	EV WE	10-01-86	TOTAL	1228	*	MANUAL COUNT
			EAST	730	7:30	81 5:00
			WEST	498	7:45	42 4:45
KITTRIDGE ST AT VALLEY CIRCLE BL	MV TU	02-11-86	TOTAL	2046	*	MANUAL COUNT
			EAST	1623	7:30	160 5:00
			WEST	423	7:15	52 4:00
KITTRIDGE ST AT VARIEL AV	MV TU	08-05-86	TOTAL	1519	*	MANUAL COUNT
			EAST	535	7:30	53 4:45
			WEST	984	7:45	136 5:00
KITTRIDGE ST AT WHITSETT AV	EV TU	12-30-86	TOTAL	1248	11:15	71 6:30
			EAST	1042	9:00	70 12:15
			WEST	206	11:15	16 6:30
KLING ST AT COLDWATER CANYON AV	HW MO	03-03-86	TOTAL	807	*	MANUAL COUNT
			EAST	366	7:15	44 5:00
			WEST	441	7:30	64 3:15
KNOX ST AT VERMONT AV	SR MO	01-27-86	TOTAL	2733	11:15	309 4:00
			EAST	1356	11:15	141 4:30
			WEST	1377	11:15	168 11:30
KNOX ST AT VERMONT AV	SR TH	01-30-86	TOTAL	2685	*	MANUAL COUNT
			EAST	1536	7:00	71 4:30
			WEST	1149	8:00	65 4:30
L ST AT ISLAND AV	SR WE	02-12-86	TOTAL	3450	7:30	263 4:45
			EAST	1435	7:15	104 4:45
			WEST	2015	7:30	162 4:45

L O C A T I O N

VOLUME COUNT SUMMARY FROM 1/ 1/86 TO 12/31/86

PHYS. DESCR RG DY DATE DIR. VOLUME AM PEAK PM PEAK

L ST AT	PHYS. DESCR	RG	DY	DATE	DIR.	VOLUME	AM PEAK	PM PEAK
LA BREA AV AT ISLAND AV		SR	WE	02-19-86	TOTAL	3263	*	MANUAL COUNT
					EAST	1332	7:30	131 4:15
					WEST	1931	7:15	188 4:00
LA BREA AV S/O BEVERLY BL	300-4030-32	HW	TU	02-04-86	TOTAL	42935	8:00	2987 4:45
					NORTH	21366	11:15	1318 4:45
					SOUTH	21569	7:45	1706 2:30
LA BREA AV AT BEVERLY BL		HW	TU	05-27-86	TOTAL	41315	*	MANUAL COUNT
					NORTH	19895	8:15	1410 5:00
					SOUTH	21420	7:30	1749 5:00
LA BREA AV AT MELROSE AV		HW	FR	01-10-86	TOTAL	39965	*	MANUAL COUNT
					NORTH	19610	8:30	1143 5:00
					SOUTH	20355	7:45	1548 5:00
LA BREA AV AT OLYMPIC BL		HW	TU	11-05-86	TOTAL	40212	*	MANUAL COUNT
					NORTH	21006	7:45	1646 4:15
					SOUTH	19206	7:45	1421 5:00
LA BREA AV AT ROSEWOOD AV. -HWOOD	300-4040-44	HW	TH	06-05-86	TOTAL	47095	11:15	2833 4:45
					NORTH	23651	11:15	1420 4:45
					SOUTH	23444	8:00	1659 2:45
LA BREA AV AT SAN VICENTE BL	C00-4040-44	HW	TU	12-02-86	TOTAL	52573	8:45	3625 4:30
					NORTH	25130	8:45	2047 3:45
					SOUTH	27443	7:30	1922 4:30
LA BREA AV AT SUNSET BL		HW	FR	06-27-86	TOTAL	32434	*	MANUAL COUNT
					NORTH	15357	8:45	924 5:00
					SOUTH	17077	8:00	1398 3:30
LA BREA AV AT VERONICA ST		HW	MO	12-08-86	TOTAL	50724	*	MANUAL COUNT
					NORTH	24562	7:30	2192 4:45
					SOUTH	26162	7:30	2016 5:00
LA BREA AV AT WILSHIRE BL	C00-4040-44	HW	MO	01-06-86	TOTAL	39211	7:30	2749 4:45
					NORTH	19549	11:15	1236 4:45
					SOUTH	19662	7:30	1688 4:45
LA BREA AV AT 4TH ST	300-4040-44	HW	MO	01-06-86	TOTAL	40679	8:00	2876 5:00
					NORTH	19135	11:15	1171 5:30
					SOUTH	21544	8:00	1792 5:15
LA BREA AV S/O 21ST ST	C00-4033-43	HW	MO	07-21-86	TOTAL	58923	7:30	3571 5:00
					NORTH	31616	7:45	2008 4:45
					SOUTH	27307	11:15	1602 5:15
LA BREA AV N/O 63RD ST	C00-3238-23	SR	WE	01-22-86	TOTAL	22881	7:30	1814 5:00
					NORTH	13469	7:15	972 5:00
					SOUTH	9412	7:30	847 5:00

L O C A T I O N

VOLUME COUNT SUMMARY FROM 1/ 1/86 TO 12/31/86

PHYS. DESCR RG DY DATE DIR. VOLUME AM PEAK PM PEAK

LACHMAN LN
AT AKRON ST

TOTAL	2098 *	MANUAL COUNT	51
NORTH	728	8:00 65	3:00
SOUTH	1370	8:00 151	3:15 97

LACHMAN LN
AT MERIVALE LN

TOTAL	2001 *	MANUAL COUNT	84
NORTH	923	7:45 66	3:00
SOUTH	1078	7:45 113	3:15 87

LA CIENEGA BL
S/O BEVERLY BL

TOTAL	41025	MANUAL COUNT	2909
NORTH	19503	11:15 2567	5:45
SOUTH	21522	11:15 1207	5:45 1536
		8:00 1549	12:15 1514

LA CIENEGA BL
AT BEVERLY BL

TOTAL	33470 *	MANUAL COUNT	1456
NORTH	16050	8:30 1102	3:15
SOUTH	17420	8:00 1704	3:00 1359

LA CIENEGA BL
AT CENTINELA AV

TOTAL	58805 *	MANUAL COUNT	2441
NORTH	32124	8:00 2680	4:15
SOUTH	26681	7:00 2463	4:30 1976

LA CIENEGA BL
N/O FAIRVIEW BL

TOTAL	70072	MANUAL COUNT	5893
NORTH	35682	7:00 2851	3:45 3101
SOUTH	34390	7:00 3144	5:00 2898

LA CIENEGA BL
AT MELROSE PL

TOTAL	29336 *	MANUAL COUNT	1613
NORTH	14285	9:00 850	5:00
SOUTH	15051	8:00 1345	5:00 1111

LA CIENEGA BL
AT PICD BL

TOTAL	53431	MANUAL COUNT	3814
NORTH	27408	8:00 3492	5:15
SOUTH	26023	8:15 1996	5:30 1935
		11:15 1566	5:00 1921

LA CIENEGA BL
AT ROSEWOOD AV -HWOOD

TOTAL	42593	MANUAL COUNT	2879
NORTH	21867	11:15 2488	5:15
SOUTH	20726	11:15 1223	5:15 1328
		8:00 1574	11:45 1287

LA CIENEGA BL
AT ROSEWOOD AV -HWOOD

TOTAL	34574 *	MANUAL COUNT	1769
NORTH	17166	8:30 1083	5:00
SOUTH	17408	8:15 1658	5:00 1270

LA CIENEGA BL
AT VENICE BL

TOTAL	39606 *	MANUAL COUNT	1486
NORTH	18170	8:00 1463	4:00
SOUTH	21436	7:30 1338	5:00 2095

LA CIENEGA BL
AT VENICE BL

TOTAL	41777	MANUAL COUNT	3327
NORTH	19329	8:00 1710	5:15 1545
SOUTH	22448	7:30 1513	5:00 1789

LA CIENEGA BL
S/O VENICE BL

TOTAL	41584	MANUAL COUNT	3397
NORTH	19329	8:00 1710	5:15 1545
SOUTH	22255	7:15 1435	4:45 1870

L O C A T I O N

VOLUME COUNT SUMMARY FROM 1/ 1/86 TO 12/31/86

PHYS. DESCR RG DY DATE DIR. VOLUME AM PEAK PM PEAK

LA CIENEGA BL
S/O VENICE BL

G08-4032-42 WR FR 06-13-86
TOTAL 43845 7:30 2795 4:30 3464
NORTH 21416 7:30 1492 5:00 1607
SOUTH 22429 11:15 1342 4:30 1919

LA CIENEGA BL
AT 3RD ST

HW FR 10-24-86
TOTAL 44283 * MANUAL COUNT
NORTH 22802 8:45 1524 5:00 2125
SOUTH 21481 8:15 1739 3:00 1645

LA CIENEGA BL
AT 18TH ST

300-4040-44 HW TH 04-26-86
TOTAL 56407 8:15 3698 5:00 3912
NORTH 28774 8:15 2131 5:00 1954
SOUTH 27633 11:15 1587 5:15 1969

LA CRUZ DR
AT ALMA REAL DR

WR TH 10-09-86
TOTAL 5888 * MANUAL COUNT
EAST 2528 8:45 187 4:30 271
WEST 3360 8:15 270 4:00 250

LACY ST
AT AVENUE 26

CR FR 08-15-86
TOTAL 5782 * MANUAL COUNT
NORTH 4450 7:00 293 5:00 427
SOUTH 1332 7:30 64 3:00 191

LA GRANGE AV
AT MANNING AV

WR TH 11-20-86
TOTAL 1080 * MANUAL COUNT
EAST 672 8:00 84 4:00 49
WEST 408 8:15 46 5:00 36

LA GRANGE AV
AT PROSSER AV

WR TU 03-11-86
TOTAL 878 * MANUAL COUNT
EAST 669 8:00 89 3:30 47
WEST 209 8:15 27 3:15 22

LA JOLLA AV
AT DREXEL AV

A00-1818-11 HW TH 09-04-86
TOTAL 2640 8:30 229 4:45 313
NORTH 1857 11:15 136 4:45 243
SOUTH 783 8:15 85 5:00 72

LA JOLLA AV
AT 1ST ST

A00-1717-11 HW MO 09-08-86
TOTAL 1198 9:30 89 5:00 230
NORTH 672 11:15 48 5:00 144
SOUTH 526 8:45 50 5:30 108

LA JOLLA AV
AT 4TH ST

A00-1817-11 HW MO 09-08-86
TOTAL 1923 8:30 137 5:00 215
NORTH 1152 9:00 83 5:00 146
SOUTH 771 8:00 77 12:45 71

LAKE ST -CENTRAL-
AT VALLEY ST

A00-1818-11 HW MO 03-10-86
TOTAL 1922 7:15 143 4:45 188
NORTH 1099 11:15 67 4:45 136
SOUTH 823 6:15 107 1:15 56

LA MAIDA ST
AT PETIT AV

NV TH 11-06-86
TOTAL 617 * MANUAL COUNT
EAST 274 8:15 26 3:15 29
WEST 343 7:15 38 4:45 26

LAMAR ST
AT CARDINAL ST

A00-1818-11 CR FR 08-01-86
TOTAL 5554 11:15 540 11:30 550
NORTH 2871 11:15 261 11:30 270
SOUTH 2683 11:15 279 11:45 269

L O C A T I O N

VOLUME COUNT SUMMARY FROM 1/ 1/86 TO 12/31/86

PHYS. DESCR	RG DY	DATE	DIR.	VOLUME	AM PEAK	PM PEAK		
LAMAR ST AT PLAZA SAN ANTONIO	CR FR	08-01-86	TOTAL NORTH SOUTH	4428 2259 2169	11:15 11:15 8:30	398 217 215	11:30 11:30 2:30	417 231 212
LA MIRADA AV E/O BRONSON AV	HW TU	08-26-86	TOTAL EAST WEST	8071 3897 4174	7:30 11:00 7:30	511 219 351	4:45 4:45 5:30	736 604 343
LANDALE ST AT RADFORD AV	EV TU	08-19-86	TOTAL EAST WEST	667 400 267	7:45 11:00 8:00	53 29 27	6:30 6:00 12:15	51 34 26
LANGDON AV S/O VICTORY BL	EV MO	12-29-86	TOTAL NORTH SOUTH	166 138 28	11:15 11:15 10:45	13 8 9	4:45 4:45 11:30	17 17 8
LANGDON AV E/O VICTORY BL	EV MO	12-29-86	TOTAL EAST WEST	166 138 28	11:15 11:15 10:45	13 8 9	4:45 4:45 11:30	17 17 8
LANKERSHIM BL AT CAHUENGA BL	EV MO	11-10-86	TOTAL NORTH SOUTH	26924 17351 9573	11:15 11:15 8:15	1776 1184 1095	5:00 5:15 1:15	2493 1967 779
LANKERSHIM BL AT CAHUENGA BL	EV MO	11-10-86	TOTAL NORTH SOUTH	26486 17032 9454	* 8:30 8:00	MANUAL COUNT 754 1198	5:00 4:15	2005 518
LANKERSHIM BL S/O CHANDLER BL	EV MO	03-17-86	TOTAL NORTH SOUTH	22832 12229 10603	7:30 11:15 7:15	1844 967 1250	11:45 4:45 12:30	1761 1046 792
LANKERSHIM BL AT COHASSET ST	EV MO	06-09-86	TOTAL NORTH SOUTH	23312 10994 12318	7:15 7:15 7:15	1695 669 1026	4:15 4:15 3:15	1904 1002 975
LANKERSHIM BL AT HOLLYWOOD FWY -N/B OFF-	EV WE	03-12-86	TOTAL NORTH SOUTH	26401 9014 17387	* 9:00 8:00	MANUAL COUNT 553 1530	4:30 5:00	819 1363
LANKERSHIM BL AT HORTENSE ST NR KLING ST	EV TU	12-23-86	TOTAL NORTH SOUTH	24027 13173 10854	11:15 11:15 11:15	1819 957 862	2:00 5:15 1:00	1921 1195 917
LANKERSHIM BL AT HORTENSE ST NR KLING ST	EV MO	12-29-86	TOTAL NORTH SOUTH	21468 11084 10384	* 9:00 7:30	MANUAL COUNT 590 915	5:00 3:00	1198 789
LANKERSHIM BL AT RIVERSIDE DR -VALLEY-	EV WE	04-09-86	TOTAL NORTH SOUTH	24148 8309 15839	* 9:00 7:45	MANUAL COUNT 390 1544	5:00 3:30	1016 1098

L O C A T I O N

VOLUME COUNT SUMMARY FROM 1/ 1/86 TO 12/31/86

LOC AT I O N	PHYS. DESCR	RG DY	DATE	DIR.	VOLUME	AM PEAK	PM PEAK
LANKERSHIM BL S/O SHERMAN WY	C00-4033-53	EV WE	10-22-86	TOTAL	26361	7:30	1920
				NORTH	12801	11:15	785
				SOUTH	13560	7:45	1322
LANKERSHIM BL AT UNIVERSAL PL	300-3537-33	EV MO	02-03-86	TOTAL	29107	7:45	2110
				EAST	11044	11:15	729
				WEST	18063	7:45	1531
LAPEER DR AT ALDEN DR	A00-1717-11	HW FR	07-18-86	TOTAL	1795	8:45	140
				NORTH	1179	11:15	77
				SOUTH	616	8:45	66
LAPEER DR AT ALDEN DR	A00-1515-11	HW TU	10-07-86	TOTAL	1814	9:30	261
				NORTH	1092	9:00	141
				SOUTH	722	9:30	141
LAPEER DR AT ALDEN DR	A00-1515-11	HW WE	10-08-86	TOTAL	1863	11:15	121
				NORTH	1220	11:15	82
				SOUTH	643	7:45	41
LAPEER DR AT ALDEN DR	A00-1515-11	HW TH	10-09-86	TOTAL	1840	8:15	138
				NORTH	1139	8:15	87
				SOUTH	701	8:00	53
LAPEER DR AT 3RD ST	A00-1616-11	HW TH	09-11-86	TOTAL	3367	8:15	311
				NORTH	2466	8:30	203
				SOUTH	901	8:15	112
LAPEER DR AT 3RD ST		HW FR	10-24-86	TOTAL	3585	*	MANUAL COUNT
				EAST	2756	8:15	170
				WEST	829	8:00	67
LARCHMONT BL S/O BEVERLY BL	C00-4030-32	HW WE	02-05-86	TOTAL	11013	11:15	809
				NORTH	4965	11:15	354
				SOUTH	6048	11:15	455
LARCHMONT BL AT ROSEWOOD AV -HWOOD	C00-4040-33	HW FR	05-30-86	TOTAL	11942	7:45	914
				NORTH	5880	11:15	413
				SOUTH	6062	7:45	568
LA RUE ST AT TELFAIR AV		EV TH	04-10-86	TOTAL	751	*	MANUAL COUNT
				EAST	460	7:30	52
				WEST	291	7:30	24
LAS PALMAS AV-JOG NR CHEROKEE- AT SUNSET BL	A00-1515-11	HW WE	03-26-86	TOTAL	3800	11:15	209
				NORTH	1421	11:15	77
				SOUTH	2379	11:15	132
LAS PALMAS AV-JOG NR CHEROKEE- AT SUNSET BL		HW MO	04-14-86	TOTAL	2128	*	MANUAL COUNT
				NORTH	869	8:30	56
				SOUTH	1259	7:30	87

L O C A T I O N

FROM 1/ 1/86 TO 12/31/86

VOLUME COUNT SUMMARY

PHYS. DESCR	RG DY	DATE	DIR.	VOLUME	AM PEAK	PM PEAK
LASSEN ST W/O MASON AV	WV FR	08-15-86	TOTAL	17370	7:30	1302
			EAST	10835	11:15	691
			WEST	6535	10:30	709
LASSEN ST W/O ORION AV	EV FR	09-19-86	TOTAL	14393	7:30	1692
			EAST	7414	7:45	821
			WEST	6979	7:15	937
LASSEN ST E/O OWENSMOUTH AV	WV MO	03-24-86	TOTAL	21556	11:15	1419
			EAST	8947	7:30	761
			WEST	12609	11:15	877
LASSEN ST E/O RESEDA BL	WV WE	10-01-86	TOTAL	24169	7:30	2364
			EAST	12891	7:30	1232
			WEST	11278	7:15	1147
LASSEN ST AT TOPANGA CANYON BL	SR MO	02-10-86	TOTAL	10450	*	MANUAL COUNT
			EAST	3687	7:30	366
			WEST	6763	7:30	383
LASSEN ST E/O TOPANGA CANYON BL	WV MO	07-14-86	TOTAL	13635	7:30	1062
			EAST	6611	7:30	674
			WEST	7024	11:15	473
LA TIJERA BL AT AIRPORT BL	WR MO	12-15-86	TOTAL	30560	7:30	2493
			EAST	10513	7:30	757
			WEST	20047	7:15	1792
LA TIJERA BL AT AIRPORT BL	WR TU	12-30-86	TOTAL	25741	*	MANUAL COUNT
			EAST	8262	8:00	508
			WEST	17479	8:00	1344
LA TIJERA BL E/O SEPULVEDA BL	WR TH	02-06-86	TOTAL	15559	11:15	1122
			EAST	6103	11:15	465
			WEST	9456	11:15	657
LA TIJERA BL AT SEPULVEDA BL	WR TH	02-06-86	TOTAL	13583	11:15	1015
			EAST	4127	11:15	358
			WEST	9456	11:15	657
LA TIJERA BL N/O 64TH ST	WR TH	01-09-86	TOTAL	5785	7:30	504
			NORTH	3420	7:30	226
			SOUTH	2365	7:30	278
LA TIJERA BL AT 79TH ST -I/S NR AIRPORT BL-	MR TU	01-21-86	TOTAL	18152	7:30	1386
			NORTH	8691	11:15	555
			SOUTH	9461	7:30	833
LA TIJERA BL AT 79TH ST -I/S NR AIRPORT BL-	MR TH	02-20-86	TOTAL	22014	*	MANUAL COUNT
			NORTH	10243	7:45	701
			SOUTH	11771	7:30	1136

L O C A T I O N

VOLUME COUNT SUMMARY FROM 1/ 1/86 TO 12/31/86

PHYS. DESCR RG DY DATE DIR. VOLUME AM PEAK PM PEAK

LA TUNA CANYON RD
E/O ELBEN AV

300-3030-22 EV WE 08-27-86
TOTAL 7802 813 4:45
EAST 3966 251 4:45
WEST 3836 571 5:00

LAUREL CANYON BL
AT BURBANK BL

EV FR 04-25-86 *
TOTAL 24815
NORTH 11724 733 4:45
SOUTH 13091 1150 4:30

LAUREL CANYON BL
N/O CHANDLER BL

C00-3333-33 EV MO 03-03-86
TOTAL 29901 2229 5:00
NORTH 14540 933 5:00
SOUTH 15361 1391 5:00

LAUREL CANYON BL
AT CHANDLER BL

EV MO 06-23-86 *
TOTAL 29978
NORTH 14884 791 4:45
SOUTH 15094 1168 4:45

LAUREL CANYON BL
AT GOULD AV

C00-2515-21 HW MO 03-24-86
TOTAL 34924 2468 3:45
NORTH 16369 884 3:30
SOUTH 18555 1648 5:30

LAUREL CANYON BL
AT LAUREL TERRACE DR

EV MO 03-03-86 *
TOTAL 31675
NORTH 19709 1237 5:00
SOUTH 11966 1201 3:45

LAUREL CANYON BL
AT MOORPARK ST

300-4040-33 EV TH 02-20-86
TOTAL 44407 3050 2:45
NORTH 23233 1411 5:15
SOUTH 21174 1639 12:00

LAUREL CANYON BL
AT MOORPARK ST

EV MO 03-03-86 *
TOTAL 44900
NORTH 22369 1328 5:00
SOUTH 22531 1732 3:00

LAUREL CANYON BL
N/O MULHOLLAND DR

C00-2030-12 EV WE 11-19-86
TOTAL 34539 2305 2:45
NORTH 18122 999 6:30
SOUTH 16417 1480 12:45

LAUREL CANYON BL
AT RIVERSIDE DR -VALLEY-

EV FR 05-02-86 *
TOTAL 35433
NORTH 17350 962 5:00
SOUTH 18083 1545 4:45

LAUREL CANYON BL
AT SHERMAN WY

EV WE 01-29-86 *
TOTAL 20667
NORTH 12109 590 4:00
SOUTH 8558 750 4:15

LAUREL CANYON BL
S/O SHERMAN WY

G06-4436-32 EV TH 10-16-86
TOTAL 25266 1608 4:15
NORTH 12302 735 4:15
SOUTH 12964 1021 3:30

LAUREL CANYON BL
AT VALLEY SPRING LN

EV WE 01-08-86 *
TOTAL 44726
NORTH 22369 1342 5:00
SOUTH 22357 1723 3:15

T-45

L O C A T I O N

VOLUME COUNT SUMMARY

FROM 1/ 1/86 TO 12/31/86

AM PEAK PM PEAK

LAUREL CANYON BL
AT VAN NUYS BL

EV TH 10-02-86

TOTAL 20799 *
NORTH 11014
SOUTH 9785

7:15 7:15

MANUAL COUNT
4:45 3:15

1226
856

LAUREL CANYON BL
AT VENTURA PL

EV FR 02-21-86

TOTAL 46345
NORTH 22487
SOUTH 23858

11:15 11:15

2907 1280
1729 11:45

3260
1636
1610

LAUREL CANYON BL
AT VENTURA PL

EV MO 02-24-86

TOTAL 35247 *
NORTH 17124
SOUTH 18123

8:00 7:45

MANUAL COUNT
1133 4:45
1361 3:15

1558
1374

LAUREL CANYON BL
S/O VENTURA FWY -E/B ON-

EV TU 02-11-86

TOTAL 27766

11:15 1737

2:45

2200

LAUREL CANYON BL
AT VENTURA FWY -E/B ON-

EV MO 03-17-86

TOTAL 39860 *
NORTH 19561
SOUTH 20299

7:45 7:30

MANUAL COUNT
1279 4:00
1835 5:00

1804
1379

LAUREL CANYON BL
N/O VENTURA FWY -W/B ON-

EV MO 03-03-86

TOTAL 20760

7:30 1796

12:30

1425

LAUREL CANYON BL
AT VENTURA FWY -W/B ON-

EV FR 03-07-86

TOTAL 44247 *
NORTH 22303
SOUTH 21944

8:00 7:45

MANUAL COUNT
1316 5:00
1987 4:30

2066
1429

LAUREL CANYON BL
N/O VENTURA FWY -E/B OFF-

EV TU 02-11-86

TOTAL 20535

7:30 1671

12:15

1478

LAUREL CANYON BL
S/O VENTURA FWY -W/B OFF-

EV TU 02-11-86

TOTAL 24451

11:15 1550

5:00

1886

LAUREL CANYON BL
AT WOODBRIDGE ST

EV WE 01-08-86

TOTAL 43803 *
NORTH 22012
SOUTH 21791

7:45 9:00

MANUAL COUNT
1308 5:00
1733 3:00

2086
1570

LAURELCREST DR
W/O BLUE CANYON DR

EV WE 08-20-86

TOTAL 175

11:15 41

12:00

54

LAURELCREST DR
AT BLUE CANYON DR

EV TH 09-18-86

TOTAL 58 *
NORTH 16
SOUTH 42

7:30 9:00

MANUAL COUNT
3 3:15
2 4:45

1
8

LAURELGROVE AV
AT RIVERSIDE DR -VALLEY-

EV MO 10-27-86

TOTAL 849
NORTH 183
SOUTH 666

7:30 7:30
8:30 8:30

70 3:15
19 3:15
58 4:00

83
20
67

VOLUME COUNT SUMMARY FROM 1/ 1/86 TO 12/31/86

L O C A T I O N

PHYS. DESCR RG DY DATE DIR. VOLUME AM PEAK PM PEAK

LAUREL GROVE AV
AT RIVERSIDE DR -VALLEY-

TOTAL	* 659	MANUAL COUNT	19
NORTH	152	11	4:15
SOUTH	507	67	4:15

EV MO 11-17-86

LAUREL TERRACE DR
AT HILLSLOPE ST

TOTAL	5622	519	5:00
EAST	3242	363	4:30
WEST	2380	169	5:00

C00-1017-11 EV MO 01-27-86

LAUREL TERRACE DR
AT HOLLYGLEN PL

TOTAL	5205	482	5:00
EAST	3044	339	4:30
WEST	2161	165	5:00

C00-1017-11 EV MO 01-27-86

LAUREL TERRACE DR
AT VENTURA BL

TOTAL	11739	1069	5:00
NORTH	3824	248	5:00
SOUTH	7915	836	2:30

300-1832-23 EV TU 02-25-86

LAVERNA AV
AT ELLENWOOD DR

TOTAL	306	27	6:00
EAST	120	14	6:45
WEST	186	11	5:30

A00-1818-11 CR TH 01-02-86

LE CONTE AV
AT GAYLEY AV

TOTAL	10014	616	4:30
EAST	1894	239	12:30
WEST	8120	495	4:30

300-2024-22 MR WE 08-06-86

LE CONTE AV
AT WESTWOOD BL

TOTAL	17611	1207	12:15
EAST	8238	564	9:15
WEST	9373	643	4:30

300-3230-22 MR FR 06-20-86

LE CONTE AV
AT WESTWOOD BL

TOTAL	14747	942	1:30
EAST	7521	509	11:45
WEST	7226	460	1:30

300-3230-22 MR SA 06-21-86

LE CONTE AV
AT WESTWOOD BL

TOTAL	12272	777	4:00
EAST	6599	526	1:30
WEST	5673	289	3:45

300-3230-22 MR SU 06-22-86

LEMONA AV
AT MOORPARK ST

TOTAL	681	MANUAL COUNT	59
NORTH	411	16	5:00
SOUTH	270	28	4:00

EV TU 01-14-86

LEMON GROVE AV -JOG NR BARTON-
AT WESTERN AV

TOTAL	1957	130	2:00
EAST	985	82	1:45
WEST	972	66	8:15

A00-1818-11 HW TH 07-24-86

LEMON GROVE AV -JOG NR BARTON-
AT WESTERN AV

TOTAL	1062	MANUAL COUNT	50
EAST	498	45	4:45
WEST	564	53	4:00

HW MO 08-25-86

LEVANDA AV
AT BOHLIG RD

TOTAL	730	MANUAL COUNT	56
NORTH	451	41	3:45
SOUTH	279	34	3:30

CR FR 12-05-86

L O C A T I O N

VOLUME COUNT SUMMARY FROM 1/ 1/86 TO 12/31/86

PHYS. DESCR	RG DY	DATE	DIR.	VOLUME	AM PEAK	PM PEAK	
LEVERING AV AT KELTON AV	MR TH	01-23-86	TOTAL NORTH SOUTH	5333 2415 2918	* 8:30 7:30	MANUAL COUNT 94 326	304 170
LEXINGTON AV AT GOMER ST	HW TH	03-06-86	TOTAL EAST WEST	2573 1490 1083	7:45 7:45 7:30	173 78 98	261 153 117
LEXINGTON AV AT VIRGIL AV	HW TU	12-23-86	TOTAL EAST WEST	1498 1111 387	* 7:45 7:45	MANUAL COUNT 79 24	123 53
LILLIAN WY S/O MELROSE AV	HW TH	04-17-86	TOTAL NORTH SOUTH	470 250 220	10:15 7:15 8:15	36 18 20	47 29 23
LILY CREST AV AT EDMONT ST	HW FR	03-21-86	TOTAL EAST WEST	611 285 326	9:30 9:15 9:30	73 29 46	48 29 27
LINCOLN BL S/O VENICE BL	WR TH	05-08-86	TOTAL NORTH SOUTH	46686 21937 24749	7:30 7:45 7:15	3092 1395 1734	3354 1583 1822
LINCOLN BL AT 85TH ST	MR TH	12-04-86	TOTAL NORTH SOUTH	38419 19074 19345	* 7:30 7:15	MANUAL COUNT 1517 1675	1769 1561
LINCOLN PARK AV AT NORTH BROADWAY	CR FR	07-11-86	TOTAL NORTH SOUTH	3131 1367 1764	* 7:15 7:00	MANUAL COUNT 89 174	140 121
LINDBROOK DR E/O GAYLEY AV	WR WE	04-23-86	TOTAL EAST WEST	9501 3673 5828	11:15 8:45 0:45	542 283 518	781 316 488
LINDBROOK DR AT HOLMBY AV	MR TU	08-12-86	TOTAL EAST WEST	1557 909 648	* 8:15 7:30	MANUAL COUNT 70 55	120 60
LINDBROOK DR AT WARNER AV	MR TU	08-12-86	TOTAL EAST WEST	1773 1233 540	* 8:15 8:15	MANUAL COUNT 85 37	160 57
LINDBROOK DR AT WESTWOOD BL	WR WE	04-23-86	TOTAL EAST WEST	8219 3325 4894	11:15 11:15 11:15	515 219 296	670 265 415
LINDBROOK DR AT WESTWOOD BL	WR FR	06-20-86	TOTAL EAST WEST	9346 2867 6479	11:00 11:00 11:00	602 199 403	826 291 535

VOLUME COUNT SUMMARY FROM 1/ 1/86 TO 12/31/86

L O C A T I O N

PHYS. DESCR	RG DY	DATE	DIR.	VOLUME	AM PEAK	PM PEAK
LINDBROOK DR AT WESTWOOD BL	MR SA	06-21-86	TOTAL	8074	0:30	9:30
			EAST	2423	0:45	9:45
			WEST	5651	0:00	9:00
LINDBROOK DR AT WESTWOOD BL	MR SU	06-22-86	TOTAL	6854	0:00	4:30
			EAST	1958	0:45	11:45
			WEST	4896	11:15	3:30
LINDBROOK DR AT WESTWOOD BL	MR FR	08-29-86	TOTAL	8695	11:15	4:30
			EAST	4010	11:15	4:30
			WEST	4685	11:15	4:45
LINDBROOK DR AT WESTWOOD BL	MR SA	08-30-86	TOTAL	6152	11:15	4:15
			EAST	2630	0:00	11:45
			WEST	3522	11:15	4:15
LINDBROOK DR AT WESTWOOD BL	MR SU	08-31-86	TOTAL	6683	11:15	7:00
			EAST	2740	11:15	9:15
			WEST	3943	11:15	9:45
LINDBROOK DR AT WESTWOOD BL	MR MO	09-01-86	TOTAL	6009	11:15	6:45
			EAST	2186	11:15	7:00
			WEST	3823	11:15	6:30
LINDLEY AV N/O DEVONSHIRE ST	WV TU	09-30-86	TOTAL	5900	7:30	5:15
			NORTH	3293	11:15	5:15
			SOUTH	2607	7:15	6:00
LINDLEY AV N/O OXNARD ST	WV FR	02-28-86	TOTAL	21315	7:30	5:00
			NORTH	10366	7:30	5:00
			SOUTH	10949	7:45	5:00
LINDLEY AV AT OXNARD ST	WV TU	06-24-86	TOTAL	17958	*	MANUAL COUNT
			NORTH	8006	8:15	5:00
			SOUTH	9952	7:45	4:30
LINDLEY AV AT SCHOENBORN ST	WV TH	12-04-86	TOTAL	26046	*	MANUAL COUNT
			NORTH	13270	7:15	4:45
			SOUTH	12776	7:30	4:30
LINDLEY AV S/O SHERMAN WY	WV TH	11-06-86	TOTAL	25266	7:30	5:00
			NORTH	11915	7:30	5:00
			SOUTH	13351	7:30	5:00
LINDLEY AV AT VENTURA BL	WV TU	06-10-86	TOTAL	9317	*	MANUAL COUNT
			NORTH	3344	7:30	3:00
			SOUTH	5973	7:30	4:45
LOMITA BL E/O HARBOR FWY	SR TU	01-14-86	TOTAL	23255	7:15	3:45
			EAST	12134	7:15	3:45
			WEST	11121	7:15	4:45

VOLUME COUNT SUMMARY FROM 1/ 1/86 TO 12/31/86

L O C A T I O N

PHYS. DESCR RG DY DATE DIR. VOLUME AM PEAK PM PEAK

LOMITA BL
AT NORMANDIE AV

606-4040-44 SR TH 04-03-86
TOTAL 30177 7:15 2567 4:30 2726
EAST 16951 7:30 1423 3:15 1582
WEST 13226 7:00 1178 4:45 1181

LOMITA BL
AT SENATOR AV

SR TH 06-26-86 *
TOTAL 29144 * MANUAL COUNT
EAST 14262 7:30 969 4:45 1435
WEST 14882 7:00 1009 4:45 1443

LOMITA BL
AT WESTERN AV

SR TH 01-23-86 *
TOTAL 30244 * MANUAL COUNT
EAST 16464 7:30 1258 4:15 1453
WEST 13780 7:15 1135 5:00 1217

LOMITA ST
AT VINEYARD AV

100-2020-11 HW MO 10-20-86
TOTAL 986 7:30 86 8:00 79
EAST 643 7:30 63 2:45 53
WEST 343 7:00 27 4:45 30

LONDON ST
AT RAMPART BL

C00-2012-11 HW TH 06-12-86
TOTAL 7982 7:30 1082 5:00 457
EAST 5344 7:45 628 5:00 347
WEST 2638 7:30 479 1:45 126

LONG BEACH AV
AT VERNON AV

G70-3030-22 SR TU 04-22-86
TOTAL 8230 6:30 822 3:30 1038
EAST 3158 6:30 541 3:30 314
WEST 5072 9:00 284 4:00 736

LONG BEACH AV
S/O WASHINGTON BL

G00-3030-22 CR TH 04-17-86
TOTAL 16170 6:30 1459 3:45 1954
NORTH 6125 6:45 739 3:15 687
SOUTH 10045 6:30 744 4:00 1315

LONG BEACH AV -EAST-
AT MARTIN LUTHER KING JR BL

CR FR 03-07-86 *
TOTAL 13011 * MANUAL COUNT
NORTH 6157 7:00 902 3:15 513
SOUTH 6854 7:15 290 4:00 804

LONG BEACH AV -EAST-
N/O SLAUSON AV

G70-3028-21 SR FR 11-21-86
TOTAL 3238 6:30 409 3:45 402
NORTH 1426 6:30 340 3:45 80
SOUTH 1812 7:45 104 3:45 322

LONG BEACH AV -EAST-
N/O 57TH ST

G70-3030-22 SR MO 04-21-86
TOTAL 2718 6:30 333 3:45 281
NORTH 1238 6:15 271 3:30 93
SOUTH 1480 10:45 82 3:45 195

LONGBOW DR
N/O MULHOLLAND DR

A00-1010-11 EV MO 11-17-86
TOTAL 2900 7:30 734 5:00 235
NORTH 1022 8:15 51 5:00 187
SOUTH 1878 7:30 691 2:45 77

LONGFELLOW ST
S/O AVENUE 54 -JOG NR AVE 53-

100-3200-20 CR FR 12-05-86
TOTAL 959 7:15 92 4:15 79
NON-DIR COUNT

LONGFELLOW ST
N/O AVENUE 54 -JOG NR AVE 53-

A00-1800-20 CR FR 12-05-86
TOTAL 1013 7:15 101 4:30 92
NON-DIR COUNT

L O C A T I O N

VOLUME COUNT SUMMARY FROM 1/ 1/86 TO 12/31/86

PHYS. DESCR	RG DY	DATE	DIR.	VOLUME	AM PEAK	PM PEAK
LOPEZ CYN RD AT PAXTON ST	EV FR	01-24-86	TOTAL	2047	6:45	3:45
			NORTH	1344	7:15	5:45
			SOUTH	703	6:15	3:45
LOS ALIMOS ST AT PETIT AV	HW FR	02-21-86	TOTAL	566	*	MANUAL COUNT
			EAST	256	7:30	4:30
			WEST	310	7:15	4:00
LOS ANGELES ST AT ALISO ST	CR WE	10-08-86	TOTAL	20768	*	MANUAL COUNT
			NORTH	12412	9:00	4:45
			SOUTH	8356	7:45	3:45
LOS ANGELES ST S/O 16TH ST	CR WE	07-09-86	TOTAL	12958	10:30	4:30
			NORTH	4947	9:15	11:45
			SOUTH	8011	11:15	4:30
LOS FELIZ BL AT COMMONWEALTH AV -CENTRAL-	HW FR	02-28-86	TOTAL	55518	*	MANUAL COUNT
			EAST	22618	7:45	4:30
			WEST	32900	8:00	5:00
LOS FELIZ BL AT CUMMINGS DR -PVT-	HW FR	02-21-86	TOTAL	28420	*	MANUAL COUNT
			EAST	11538	7:30	4:45
			WEST	16882	8:00	3:15
LOS FELIZ BL AT EDGEMONT ST	HW WE	01-15-86	TOTAL	30416	7:45	5:00
			EAST	12613	7:30	5:00
			WEST	17803	8:00	5:15
LOS FELIZ BL AT EDGEMONT ST	HW FR	02-21-86	TOTAL	31080	*	MANUAL COUNT
			EAST	11651	7:15	4:30
			WEST	19429	7:45	3:15
LOS FELIZ BL W/O GLENFELIZ BL	HW TU	06-17-86	TOTAL	38365	7:45	4:45
			EAST	17449	10:45	4:45
			WEST	20916	7:30	4:45
LOS FELIZ BL AT GRIFFITH PARK BL	HW MO	12-08-86	TOTAL	67472	*	MANUAL COUNT
			EAST	29501	7:45	5:00
			WEST	37971	7:45	5:00
LOS FELIZ BL AT HILLHURST AV	HW WE	03-05-86	TOTAL	51880	*	MANUAL COUNT
			EAST	19279	7:30	4:45
			WEST	32601	7:45	4:45
LOS FELIZ BL AT VERMONT AV	HW FR	03-07-86	TOTAL	40022	*	MANUAL COUNT
			EAST	13498	7:30	5:00
			WEST	26524	8:00	4:45
LOS FELIZ BL E/O WESTERN AV	HW TU	07-22-86	TOTAL	29486	7:30	5:15
			EAST	13011	11:15	5:15
			WEST	16475	7:15	4:30

L O C A T I O N

VOLUME COUNT SUMMARY

FROM 1/ 1/86 TO 12/31/86

PHYS. DESCR	RG DY	DATE	DIR.	VOLUME	AM PEAK	PM PEAK
LOS FELIZ BL W/O WINONA BL	HW WE	01-15-86	TOTAL	27207	7:30	2376
			EAST	12170	7:30	724
			WEST	15037	7:45	1665
						5:00
						2224
						1162
						1082
LOUISE AV -VALLEY- N/O DEVONSHIRE ST	MV WE	10-01-86	TOTAL	4293	7:30	535
			NORTH	2270	7:45	189
			SOUTH	2023	7:30	358
						5:00
						436
						278
						196
LOUISE AV -VALLEY- AT MAYALL ST	MV TU	02-25-86	TOTAL	5381	* 7:30	MANUAL COUNT
			NORTH	2686	7:15	204
			SOUTH	2695	7:15	416
						4:45
						289
						177
LOUISE AV -VALLEY- S/O SHERMAN WY	MV FR	11-07-86	TOTAL	7895	7:30	531
			NORTH	3981	11:00	234
			SOUTH	3914	7:30	319
						5:00
						749
						428
						340
LOYOLA BL N/O MANCHESTER AV	WR WE	12-17-86	TOTAL	5475	7:30	400
			NORTH	2356	7:30	197
			SOUTH	3119	11:15	222
						4:30
						566
						224
						366
LOYOLA BL AT 80TH ST	WR TH	12-18-86	TOTAL	5101	11:15	424
			NORTH	2644	7:30	238
			SOUTH	2457	11:15	213
						4:30
						534
						228
						366
LOYOLA BL AT 83RD ST	WR TH	12-18-86	TOTAL	4019	11:15	426
			NORTH	2278	11:15	236
			SOUTH	1741	11:15	190
						11:30
						478
						265
						246
LUCAS AV AT 3RD ST	CR FR	07-18-86	TOTAL	11601	* 9:00	MANUAL COUNT
			NORTH	5296	8:00	144
			SOUTH	6305	8:00	650
						3:45
						713
						415
LUCERNE BL AT CLINTON ST	HW TH	11-20-86	TOTAL	1540	8:00	124
			NORTH	658	8:30	72
			SOUTH	882	11:15	49
						3:15
						193
						61
						140
LUCERNE BL AT CLINTON ST	HW TU	12-09-86	TOTAL	1409	* 8:00	MANUAL COUNT
			NORTH	648	7:45	70
			SOUTH	761	7:45	58
						3:00
						58
						80
LUCERNE BL AT OLYMPIC BL	HW MO	07-10-86	TOTAL	3045	* 7:45	MANUAL COUNT
			NORTH	423	7:45	70
			SOUTH	2622	7:45	131
						5:00
						20
						368
LUCERNE BL AT ROSEWOOD AV -HWOOD	HW TH	06-19-86	TOTAL	1190	8:30	95
			NORTH	617	9:00	58
			SOUTH	573	7:15	42
						6:00
						107
						69
						57
LUCERNE BL AT ROSEWOOD AV -HWOOD	HW TH	11-20-86	TOTAL	1524	8:30	134
			NORTH	803	8:30	64
			SOUTH	721	8:15	73
						2:30
						163
						92
						82

L O C A T I O N

VOLUME COUNT SUMMARY FROM 1/ 1/86 TO 12/31/86

PHYS. DESCR RG DY DATE DIR. VOLUME AM PEAK PM PEAK

LUCERNE BL
AT ROSEWOOD AV -HWOOD

HW TU 12-16-86
TOTAL 1092 *
NORTH 620 8:30
SOUTH 472 8:30
MANUAL COUNT
55 3:30
37 4:00
55

LUCERNE BL
AT 6TH ST

HW TU 07-15-86
TOTAL 2314
NORTH 1438 8:00
SOUTH 876 7:45
MANUAL COUNT
208 4:30
106 4:30
107 4:00
253
181
82

LURLINE AV
N/O DEVONSHIRE ST

MW TH 09-25-86
TOTAL 2648
NORTH 1202 7:30
SOUTH 1446 7:30
MANUAL COUNT
386 5:15
102 5:15
286 2:30
291
191
159

LURLINE AV
AT MAYALL ST

MW WE 09-10-86
TOTAL 5197
NORTH 2440 7:15
SOUTH 2757 7:15
MANUAL COUNT
807 2:45
287 4:30
520 2:30
624
327
353

LYRIC AV
N/O GRIFFITH PARK BL

HW TU 12-09-86
TOTAL 968
EAST 480 7:30
WEST 488 7:45
MANUAL COUNT
84 4:45
46 4:15
41 4:45
112
60
59

MACY ST
AT ALAMEDA ST

CR FR 10-03-86
TOTAL 26771 *
EAST 12321 7:45
WEST 14450 7:00
MANUAL COUNT
582 5:00
1473 3:45
1509
855

MACY ST
N/O MISSION RD

CR MO 07-07-86
TOTAL 27904
EAST 14487 7:15
WEST 13417 11:15
MANUAL COUNT
2426 4:30
822 4:45
1876 11:30
2372
1592
813

MACY ST
AT NORTH MAIN ST

CR TU 10-14-86
TOTAL 28876 *
EAST 11120 8:00
WEST 17756 7:30
MANUAL COUNT
515 4:30
1806 5:00
1413
1147

MAGNOLIA BL
AT KESTER AV

EV MO 05-12-86
TOTAL 17192 *
EAST 8838 8:00
WEST 8354 7:45
MANUAL COUNT
684 5:00
724 5:00
794
747

MAGNOLIA BL
N/O LAUREL CANYON BL

EV MO 10-20-86
TOTAL 20715
EAST 10825 7:45
WEST 9890 8:30
MANUAL COUNT
1350 5:00
854 5:15
599 4:00
1909
880
1062

MAGNOLIA BL
E/O VINELAND AV

EV TU 08-26-86
TOTAL 17894
EAST 5582 8:00
WEST 12312 11:15
MANUAL COUNT
1171 5:00
576 5:00
721 4:45
1461
476
996

MAIN ST -CENTRAL-
AT HANCOCK ST

CR FR 02-14-86
TOTAL 17166 *
EAST 8751 7:30
WEST 8415 7:00
MANUAL COUNT
471 4:00
1010 4:45
1044
582

MAIN ST -CENTRAL-
N/O SLAUSON AV

SR FR 03-28-86
TOTAL 16008
NORTH 7518 11:15
SOUTH 8490 6:45
MANUAL COUNT
1002 4:00
711 11:30
489 4:00
1368
527
857

L O C A T I O N

VOLUME COUNT SUMMARY FROM 1/ 1/86 TO 12/31/86

PHYS. DESCR	RG DY	DATE	DIR.	VOLUME	AM PEAK	PM PEAK
MAIN ST -CENTRAL- S/O VENICE BL	CR WE	07-09-86	TOTAL	17618	7:15	1387
			NORTH	9251	7:15	920
			SOUTH	8367	11:15	536
TOTAL	18013	11:15	968	4:45	2427	
MAIN ST -CENTRAL- S/O 5TH ST	CR TH	09-18-86	TOTAL	15807	7:30	1127
			TOTAL	15807	7:30	1127
MAIN ST -CENTRAL- AT 103RD ST	SO WE	07-30-86	TOTAL	10532	7:00	695
			NORTH	5145	7:00	453
			SOUTH	5387	11:15	259
TOTAL	10231	* 7:15	484	3:30	853	
MAIN ST -CENTRAL- AT 103RD ST	SR TU	08-26-86	TOTAL	695	8:00	228
			NORTH	5322	8:00	228
			SOUTH	4909	* 7:30	24
TOTAL	350	7:30	27	5:00	41	
MALCOLM AV AT MISSISSIPPI AV	MR WE	09-03-86	TOTAL	695	7:30	27
			NORTH	350	7:30	27
			SOUTH	345	* 7:30	24
TOTAL	345	7:30	27	5:00	40	
MANCHESTER AV AT AIRPORT BL	MR MD	12-15-86	TOTAL	34003	7:30	2636
			EAST	16800	11:15	1154
			WEST	17203	7:30	1432
TOTAL	16404	7:30	1181	5:00	1358	
MANCHESTER AV AT FALMOUTH AV	MR WE	12-17-86	TOTAL	8337	7:30	666
			EAST	8337	7:30	666
			WEST	8067	7:30	515
TOTAL	28262	7:30	2705	2:30	2070	
MANCHESTER AV AT LINCOLN BL	MR WE	12-17-86	TOTAL	28262	7:30	1287
			EAST	12606	7:30	1287
			WEST	15656	7:30	1418
TOTAL	28314	7:30	2284	2:45	2295	
MANCHESTER AV AT LOYOLA BL	MR WE	12-17-86	TOTAL	28314	7:45	1335
			EAST	14556	7:45	1335
			WEST	13758	7:30	1005
TOTAL	19718	7:15	1823	2:30	1472	
MANCHESTER AV AT PARK HILL DR	MR TU	12-16-86	TOTAL	9940	7:30	1101
			EAST	9940	7:30	1101
			WEST	9778	7:15	752
TOTAL	10146	7:30	944	4:45	711	
MANCHESTER AV AT PERSHING DR	MR TU	12-16-86	TOTAL	2151	7:30	207
			EAST	2151	7:30	207
			WEST	7995	7:30	737
TOTAL	36638	11:15	2114	4:30	2607	
MANCHESTER AV AT ST ANDREWS PL	SR TU	07-08-86	TOTAL	36638	11:15	1053
			EAST	17418	11:15	1053
			WEST	19220	7:30	1245

VOLUME COUNT SUMMARY

FROM 1/ 1/86 TO 12/31/86

L O C A T I O N

PHYS. DESCR RG DY DATE DIR. VOLUME AM PEAK PM PEAK

MANCHESTER AV
AT ST ANDREWS PL

C00-4040-44 SR WE 07-09-86

TOTAL 39402 11:15 2198 4:30 2998
EAST 18820 11:15 996 5:45 1705
WEST 20582 11:15 1202 12:45 1468MANCHESTER AV
AT ST ANDREWS PL

SR FR 08-08-86

TOTAL 34840 * MANUAL COUNT
EAST 17347 7:00 906 3:45 1744
WEST 17493 7:15 1356 5:00 1373MANCHESTER AV
E/O SEPULVEDA BL

504-3040-33 MR TH 02-06-86

TOTAL 31520 7:15 2584 4:45 2426
EAST 16122 7:45 1252 2:45 1347
WEST 15398 7:15 1423 4:45 1248MANCHESTER AV
AT SEPULVEDA BL

MR TH 09-18-86

TOTAL 31701 * MANUAL COUNT
EAST 15900 7:30 1266 3:00 1386
WEST 15801 7:30 1436 5:00 1382MANCHESTER AV
E/O WESTERN AV

C00-3340-34 SO TU 07-29-86

TOTAL 37764 11:15 2105 4:30 2783
EAST 20092 11:15 1097 4:30 1631
WEST 17672 7:30 1144 4:45 1159MANHATTAN PL
AT COUNCIL ST

A00-2020-11 HW FR 11-21-86

TOTAL 1676 11:00 99 4:45 180
NORTH 803 7:30 49 4:30 74
SOUTH 873 11:15 51 5:00 109MANHATTAN PL
AT COUNCIL ST

HW TU 12-30-86

TOTAL 1244 * MANUAL COUNT
NORTH 709 8:15 45 5:00 75
SOUTH 535 7:45 39 4:00 68MANITOBA ST
AT PERSHING DR

800-2025-11 MR TU 12-16-86

TOTAL 3179 7:00 506 5:45 232
EAST 239 7:30 39 5:00 37
WEST 2940 7:00 476 5:45 209MANNING AV
AT LA GRANGE AV

MR TH 11-20-86

TOTAL 1012 * MANUAL COUNT
NORTH 441 7:45 33 3:15 58
SOUTH 571 8:00 59 4:00 59MANNING AV
E/O MOTOR AV

C00-1818-11 MR MO 06-23-86

TOTAL 11609 8:15 828 5:15 1129
EAST 5735 8:45 360 5:30 628
WEST 5874 8:00 493 5:15 503MANSFIELD AV
AT BEVERLY BL

A00-1616-11 HW MO 03-24-86

TOTAL 998 8:00 78 5:30 93
NORTH 462 10:15 36 5:30 54
SOUTH 536 7:45 49 5:00 42MANSFIELD AV
AT BEVERLY BL

HW MO 05-12-86

TOTAL 786 * MANUAL COUNT
NORTH 446 7:45 30 4:30 52
SOUTH 340 8:00 44 3:00 34MANSFIELD AV
AT MELROSE AV

HW TU 02-11-86

TOTAL 678 * MANUAL COUNT
NORTH 291 7:30 16 4:45 45
SOUTH 387 8:30 38 3:45 42

L O C A T I O N

VOLUME COUNT SUMMARY FROM 1/ 1/86 TO 12/31/86

PHYS. DESCR	RG DY	DATE	DIR.	VOLUME	AM PEAK	PM PEAK
MANSFIELD AV AT MELROSE AV	HW WE	09-17-86	TOTAL NORTH SOUTH	1749 832 917	7:30 7:30 9:15	82 46 50 6:45 6:45 6:00
MANSFIELD AV AT 3RD ST	HW WE	12-03-86	TOTAL NORTH SOUTH	822 369 453	7:45 7:45 7:45	94 42 52 4:15 4:30 2:45
MANSFIELD AV AT 3RD ST	HW TH	12-16-86	TOTAL NORTH SOUTH	789 378 411	* 8:15 7:45	MANUAL COUNT 25 53 4:30 3:00
MAPLE AV AT SANTA MONICA FWY -W/B ON-	CR FR	06-06-86	TOTAL NORTH SOUTH	23751 11549 12202	7:00 6:30 9:45	1814 966 1015 3:45 3:45 4:30
MAPLE AV AT SANTA MONICA FWY -W/B ON-	CR FR	07-25-86	TOTAL NORTH SOUTH	21152 12013 9139	* 7:00 7:00	MANUAL COUNT 977 501 3:45 5:00
MAPLE AV AT 16TH ST	CR WE	02-26-86	TOTAL NORTH SOUTH	15430 8474 6956	* 8:15 7:45	MANUAL COUNT 840 326 4:00
MAPLE AV S/O 16TH ST	CR WE	07-09-86	TOTAL NORTH SOUTH	18434 8342 10092	11:00 6:30 11:15	1371 795 758 3:45 3:15 4:00
MAPLE AV AT 18TH ST	CR FR	02-28-86	TOTAL NORTH SOUTH	9291 5341 3950	* 7:00 7:00	MANUAL COUNT 579 277 3:45 4:00
MAPLEWOOD AV -CENTRAL- AT KINGSLEY DR	HW TU	12-30-86	TOTAL EAST WEST	1639 683 956	* 7:45 7:15	MANUAL COUNT 47 76 7:30 3:30
MARATHON ST AT BENTON WY	HW TH	10-09-86	TOTAL EAST WEST	633 284 349	7:00 7:00 7:00	60 31 29 4:30 5:00 4:45
MARATHON ST AT DILLON ST	HW WE	03-05-86	TOTAL EAST WEST	1672 688 984	7:45 7:45 7:30	120 55 67 5:00 5:00 5:45
MARILLA ST E/O TOPANGA CANYON BL	HW TU	07-15-86	TOTAL EAST WEST	6204 3552 2652	6:45 6:45 11:15	633 537 180 12:45 12:30 3:45
MARINA FWY -E/B FRONTAGE RD- AT CULVER BL	WR FR	05-09-86	TOTAL EAST WEST	53687 21992 31695	11:15 7:45 11:15	2759 1370 1563 5:00 12:45 5:15

VOLUME COUNT SUMMARY FROM 1/ 1/86 TO 12/31/86

LOCATION	PHYS. DESCR	RG DY	DATE	DIR.	VOLUME	AM PEAK	PM PEAK
MARINA FWY -E/B FRONTAGE RD- W/O CULVER BL	A00-0010-01	WR FR	05-09-86	TOTAL	1643	11:15	95 3:00 172
MARINA FWY -E/B FRONTAGE RD- AT CULVER BL	A00-4040-33	WR SU	05-11-86	TOTAL	49437	11:15	3161 2:00 3440
				EAST	20625	11:15	1219 5:15 1438
				WEST	28812	11:15	1942 2:00 2015
MARINA FWY -E/B FRONTAGE RD- AT CULVER BL	A00-4040-33	WR SU	05-11-86	TOTAL	51322	10:15	2869 5:30 3373
				EAST	21573	11:15	1186 5:00 1477
				WEST	29749	9:45	1795 6:00 1939
MARINA FWY -E/B FRONTAGE RD- AT CULVER BL	A00-4035-33	WR FR	05-30-86	TOTAL	54049	7:45	3140 5:30 3621
				EAST	21474	8:00	1393 1:30 1423
				WEST	32575	11:15	1690 5:45 2436
MARINA FWY -E/B FRONTAGE RD- AT CULVER BL	A00-4035-33	WR SA	05-31-86	TOTAL	51371	11:15	2779 3:45 3282
				EAST	21335	11:15	1065 3:45 1475
				WEST	30036	11:15	1714 7:15 1957
MARINA FWY -E/B FRONTAGE RD- AT CULVER BL	A00-4035-33	WR SU	06-01-86	TOTAL	43239	11:15	2361 5:30 3028
				EAST	18586	0:00	1030 4:15 1426
				WEST	24653	10:45	1518 5:45 1757
MARINA FWY -W/B FRONTAGE RD- AT CULVER BL	A00-3535-33	WR FR	10-31-86	TOTAL	53672	7:30	3267 4:45 3531
				EAST	21789	7:30	1471 2:45 1443
				WEST	31883	7:30	1796 4:45 2144
MARINA FWY -W/B FRONTAGE RD- AT CULVER BL	A00-3535-33	WR SA	11-01-86	TOTAL	51368	11:15	2823 5:00 3597
				EAST	21454	11:15	1178 4:30 1584
				WEST	29914	11:15	1645 5:00 2028
MARINA FWY -W/B FRONTAGE RD- AT CULVER BL	A00-3535-33	WR SU	11-02-86	TOTAL	44820	11:15	2789 4:30 3624
				EAST	18969	11:15	1075 5:15 1679
				WEST	25851	11:15	1714 4:15 2086
MARINE AV -WILMIN- AT R ST	200-2020-11	SR WE	10-08-86	TOTAL	1614	7:15	94 5:15 522
				NORTH	1008	7:15	62 5:15 299
				SOUTH	606	8:00	36 5:00 225
MARINE AV -WILMIN- AT R ST	SR TH	11-20-86		TOTAL	796	*	MANUAL COUNT
				NORTH	458	7:30	52 4:00 42
				SOUTH	338	7:30	26 4:00 41
MARTEL AV S/O BEVERLY BL	B00-2020-11	HW WE	02-05-86	TOTAL	6629	8:00	568 5:00 662
				NORTH	3864	8:15	284 5:00 438
				SOUTH	2765	7:30	315 5:00 224
MARTEL AV AT ROSEWOOD AV -HWOOD	A00-1717-11	HW FR	03-14-86	TOTAL	4049	7:45	340 5:00 393
				NORTH	2259	11:15	122 4:45 262
				SOUTH	1790	7:45	226 3:15 146

L O C A T I O N

FROM 1/ 1/86 TO 12/31/86

VOLUME COUNT SUMMARY

PHYS. DESCR RG DY DATE DIR. VOLUME AM PEAK PM PEAK

MARTEL AV -JOG NR VISTA ST-
S/O SUNSET BL

A00-1515-11 HW FR 03-28-86
TOTAL 1269 77 4:00 114
NORTH 643 46 5:45 59
SOUTH 626 34 3:45 61

MARTEL AV -JOG NR VISTA ST-
AT SUNSET BL

A00-1717-11 HW FR 03-14-86
TOTAL 1759 106 4:45 154
NORTH 1045 63 4:45 91
SOUTH 714 56 4:15 64

MARTEL AV
AT WARING AV

B00-1818-11 HW MO 12-15-86
TOTAL 7271 699 5:00 719
NORTH 4124 305 5:00 482
SOUTH 3147 394 4:00 254

MARTEL AV
AT 1ST ST

A00-1515-11 HW FR 03-28-86
TOTAL 1675 90 4:30 141
NORTH 673 42 2:30 70
SOUTH 1002 48 6:15 98

MARTEL AV -JOG NR FULLER AV-
N/O SUNSET BL

A00-3240-23 WV MO 09-29-86
TOTAL 12316 1208 5:00 1390
NORTH 5511 311 4:45 935
SOUTH 6805 958 12:15 542

MARTIN LUTHER KING JR BL - SEE PAGE 159

MASON AV
N/O DEVONSHIRE ST

C00-3540-33 WV FR 08-15-86
TOTAL 11596 801 4:30 1327
NORTH 5445 457 4:30 975
SOUTH 6151 825 12:15 547

MASON AV
AT LASSEN ST

C00-4030-32 WV ME 11-05-86
TOTAL 15915 1560 5:15 1468
NORTH 7644 555 5:15 751
SOUTH 8271 1006 4:45 760

MASON AV
S/O SHERMAN WY

D10-3037-23 WV TH 10-16-86
TOTAL 2591 79 5:00 214
NORTH 1687 79 5:00 214
SOUTH 904 102 3:00 62

MASON AV
AT TULSA ST-JOG NR BERMUDA

B00-2020-11 CR TU 07-08-86
TOTAL 8983 658 4:30 769
NORTH 4438 445 12:00 336
SOUTH 4545 312 4:30 568

MASON AV
N/O VICTORY BL

A00-1718-11 EV ME 09-03-86
TOTAL 1398 75 9:00 120
NORTH 459 31 12:30 51
SOUTH 939 49 9:00 93

MATEO ST
N/O 8TH ST

MATEO ST
N/O 8TH ST

MATILIJA AV -JOG NR STERN AV-
AT VENTURA BL

MATILIJA AV -JOG NR STERN AV-
AT VENTURA BL

MATILIJA AV -JOG NR STERN AV-
AT VENTURA BL

MATILIJA AV -JOG NR STERN AV-
AT VENTURA BL

VOLUME COUNT SUMMARY		FROM 1/ 1/86 TO 12/31/86								
L O C A T I O N	PHYS. DESC	RG DY	DATE	DIR. VOLUME	AM PEAK	PM PEAK				
MAXELLA AV AT REDWOOD AV		WR TU	07-01-86	TOTAL	4472 *					
				EAST	2357	8:30	MANUAL COUNT	127	3:45	252
				WEST	2115	7:30	171	4:45	170	
MAYALL ST AT LOUISE AV -VALLEY-		WV TU	02-25-86	TOTAL	1536 *					
				EAST	573	7:30	MANUAL COUNT	77	3:00	48
				WEST	963	7:30	106	5:00	79	
MAYALL ST E/O LURLINE AV	A00-1818-11	WV WE	09-10-86	TOTAL	1964	7:00	318	2:30	279	
				EAST	834	7:15	127	2:45	146	
				WEST	1130	7:00	198	12:00	137	
MAYALL ST AT OAKDALE AV	A00-2020-11	WV FR	10-03-86	TOTAL	1377	7:30	184	3:15	152	
				EAST	625	7:30	76	3:00	81	
				WEST	752	7:30	108	3:30	87	
MAYFIELD AV -WEST LA- AT GRANVILLE AV		MR TU	10-28-86	TOTAL	1573 *					
				EAST	923	8:00	MANUAL COUNT	119	5:00	55
				WEST	650	8:00	36	4:45	89	
MCBROOM ST AT WHEATLAND AV		EV FR	10-03-86	TOTAL	650					
				EAST	183	7:00	MANUAL COUNT	14	5:00	18
				WEST	267	7:00	18	4:15	29	
MCCARTHY VISTA AT WARNER DR		HW TH	07-10-86	TOTAL	18863 *					
				NORTH	8133	8:15	MANUAL COUNT	648	4:45	672
				SOUTH	10730	7:45	734	5:00	1069	
MCCLELLAN DR N/O WILSHIRE BL	100-2020-11	HW TH	12-11-86	TOTAL	2374	7:15	594	3:00	347	
				NORTH	1297	7:15	329	4:00	204	
				SOUTH	1077	7:15	265	2:45	170	
MCCONNELL DR AT MONTE MAR DR		MR WE	12-17-86	TOTAL	1052 *					
				EAST	453	7:30	MANUAL COUNT	826	4:30	63
				WEST	599	8:00	76	4:00	40	
MCCUNE AV AT WADE ST		WR TH	02-27-86	TOTAL	765 *					
				EAST	418	7:30	MANUAL COUNT	43	4:45	48
				WEST	347	7:45	26	4:30	40	
MCDONALD AV AT F ST	300-2625-11	SR MO	11-17-86	TOTAL	1450	9:45	168	3:15	129	
				NORTH	629	6:45	56	3:15	63	
				SOUTH	821	9:45	125	4:30	76	
MCDONALD AV AT F ST		SR WE	11-26-86	TOTAL	1089 *					
				NORTH	556	7:00	MANUAL COUNT	37	4:00	62
				SOUTH	533	7:00	29	4:30	65	
MCFARLAND AV AT ALAMEDA ST		SR MO	07-07-86	TOTAL	361 *					
				NORTH	251	9:00	MANUAL COUNT	14	3:15	54
				SOUTH	110	9:00	12	5:00	11	

L O C A T I O N

VOLUME COUNT SUMMARY FROM 1/ 1/86 TO 12/31/86

MCKINLEY AV -CENTRAL-
N/O SLAUSON AV

PHYS. DESC	RG	DY	DATE	DIR.	VOLUME	AM PEAK	PM PEAK
C00-1616-11	SR	FR	03-28-86	TOTAL	3516	7:30	233
				NORTH	1416	6:30	117
				SOUTH	2100	9:45	151
				TOTAL	7467	7:30	689
				NORTH	3819	7:30	462
				SOUTH	3648	7:15	233

MCLAUGHLIN AV
S/O VENICE BL

PHYS. DESC	RG	DY	DATE	DIR.	VOLUME	AM PEAK	PM PEAK
C00-1818-11	WR	MO	05-12-86	TOTAL	10001	7:30	920
				NORTH	3819	7:30	462
				SOUTH	6182	7:15	462

MCLAUGHLIN AV
AT VENICE BL

PHYS. DESC	RG	DY	DATE	DIR.	VOLUME	AM PEAK	PM PEAK
C00-1837-13	WR	MO	05-12-86	TOTAL	10001	7:30	920
				NORTH	3819	7:30	462
				SOUTH	6182	7:15	462

MECCA AV
AT TARZANA DR

PHYS. DESC	RG	DY	DATE	DIR.	VOLUME	AM PEAK	PM PEAK
A00-1818-11	HW	FR	01-10-86	TOTAL	2475	11:15	170
				EAST	1827	11:00	145
				WEST	648	10:15	56

MELBOURNE AV
AT HILLHURST AV

PHYS. DESC	RG	DY	DATE	DIR.	VOLUME	AM PEAK	PM PEAK
C00-2525-22	HW	TU	04-01-86	TOTAL	35159	8:00	2340
				EAST	17603	8:45	1091
				WEST	17556	7:45	1313

MELBOURNE AV
AT HILLHURST AV

PHYS. DESC	RG	DY	DATE	DIR.	VOLUME	AM PEAK	PM PEAK
C00-2525-22	HW	TU	04-01-86	TOTAL	35159	8:00	2340
				EAST	17603	8:45	1091
				WEST	17556	7:45	1313

MELROSE AV
AT FORMOSA AV

PHYS. DESC	RG	DY	DATE	DIR.	VOLUME	AM PEAK	PM PEAK
C00-2525-22	HW	TU	04-01-86	TOTAL	35159	8:00	2340
				EAST	17603	8:45	1091
				WEST	17556	7:45	1313

MELROSE AV
AT HIGHLAND AV

PHYS. DESC	RG	DY	DATE	DIR.	VOLUME	AM PEAK	PM PEAK
C00-2525-22	HW	TU	04-01-86	TOTAL	35159	8:00	2340
				EAST	17603	8:45	1091
				WEST	17556	7:45	1313

MELROSE AV
AT HOBART BL-JOG NR HARVARD BL-

PHYS. DESC	RG	DY	DATE	DIR.	VOLUME	AM PEAK	PM PEAK
C00-2525-22	HW	TU	04-01-86	TOTAL	35159	8:00	2340
				EAST	17603	8:45	1091
				WEST	17556	7:45	1313

MELROSE AV
AT LA BREA AV

PHYS. DESC	RG	DY	DATE	DIR.	VOLUME	AM PEAK	PM PEAK
C00-2525-22	HW	TU	04-01-86	TOTAL	35159	8:00	2340
				EAST	17603	8:45	1091
				WEST	17556	7:45	1313

MELROSE AV -COUNTY-
E/O LA CIENEGA BL -COUNTY-

PHYS. DESC	RG	DY	DATE	DIR.	VOLUME	AM PEAK	PM PEAK
C00-2540-23	HW	WE	10-15-86	TOTAL	32894	8:15	2356
				EAST	17291	11:15	926
				WEST	15603	8:15	1422

MELROSE AV
AT MADISON AV

PHYS. DESC	RG	DY	DATE	DIR.	VOLUME	AM PEAK	PM PEAK
C00-2020-22	HW	TU	02-25-86	TOTAL	11228	7:30	830
				EAST	6350	7:00	438
				WEST	4878	7:45	482

MELROSE AV
AT MANSFIELD AV

PHYS. DESC	RG	DY	DATE	DIR.	VOLUME	AM PEAK	PM PEAK
C00-2020-22	HW	TU	02-11-86	TOTAL	30683	7:45	854
				EAST	13792	7:45	1411
				WEST	16891	7:45	1411

L O C A T I O N

VOLUME COUNT SUMMARY FROM 1/ 1/86 TO 12/31/86

L O C A T I O N		PHYS. DESCR	RG DY	DATE	DIR.	VOLUME	AM PEAK	PM PEAK
MELROSE AV AT MANSFIELD AV	C00-3232-22	HW WE	09-17-86	TOTAL	34265	8:00	2305	5:15
				EAST	16818	8:15	1015	5:15
				WEST	17447	8:00	1311	6:00
MELROSE AV AT OXFORD AV NR MARATHON ST	HW WE	07-23-86	TOTAL	26571	MANUAL COUNT			
			EAST	13604	7:30	984	5:00	1263
			WEST	12967	7:30	1307	5:00	974
MELROSE AV AT RIDGEMOOD PL	HW MO	08-04-86	TOTAL	27499	MANUAL COUNT			
			EAST	14229	7:45	917	4:00	1347
			WEST	13270	7:30	1270	5:00	931
MELROSE AV AT RIDGEMOOD PL	HW MO	08-04-86	TOTAL	32345	8:00	2153	5:00	2395
			EAST	16163	11:15	896	4:45	1343
			WEST	16182	7:45	1288	5:00	1056
MELROSE AV E/O VERMONT AV	HW TU	01-28-86	TOTAL	11989	7:30	981	5:00	1156
			EAST	5920	7:30	421	5:00	634
			WEST	6069	7:30	560	5:30	525
MELROSE AV W/O VIRGIL AV	HW TU	01-28-86	TOTAL	10417	7:30	911	5:15	1067
			EAST	5425	7:30	401	5:15	580
			WEST	4992	7:30	510	5:45	513
MELROSE AV E/O WESTERN AV	HW TH	07-24-86	TOTAL	31919	7:45	2217	5:15	2219
			EAST	15601	8:00	866	5:15	1252
			WEST	16318	7:45	1392	4:30	1021
MELROSE AV AT WINDSOR BL-JOG NR IRVING BL-	HW WE	11-19-86	TOTAL	34804	8:15	2564	5:00	2660
			EAST	16699	8:15	1174	5:00	1485
			WEST	18105	7:30	1414	5:15	1195
MELROSE PL W/O CROFT AV	HW MO	04-21-86	TOTAL	33397	8:15	2388	5:15	2478
			EAST	18445	8:00	1091	5:15	1604
			WEST	14952	8:15	1341	1:45	1028
MENDOTA AV AT FARNAM ST	CR MO	01-06-86	TOTAL	644	11:00	31	5:00	63
			EAST	222	6:45	13	5:30	38
			WEST	222	11:00	24	5:00	35
MENLO AV AT 11TH ST	HW TU	06-10-86	TOTAL	2198	MANUAL COUNT			
			NORTH	1266	8:00	88	4:30	117
			SOUTH	932	7:00	82	5:00	82
MENTONE AV AT TABOR ST	WR TH	06-26-86	TOTAL	1987	MANUAL COUNT			
			NORTH	1243	8:00	133	5:00	105
			SOUTH	744	9:00	71	5:00	80
MERCED ST AT ARAGON AV	CR FR	12-05-86	TOTAL	816	8:00	43	4:15	76
			EAST	546	8:00	29	4:45	54
			WEST	270	7:00	17	5:15	27

L O C A T I O N

VOLUME COUNT SUMMARY FROM 1/ 1/86 TO 12/31/86

MERCURY AV
W/O HUNTINGTON DR -NORTH-

PHYS. DESCR	RG DY	DATE	DIR.	VOLUME	AM PEAK	PM PEAK
300-2020-11	CR TU	05-06-86	TOTAL	4285	7:30	376
			EAST	2038	7:30	178
			WEST	2247	7:30	198

			TOTAL	6957	7:30	675
			EAST	3487	7:15	321
			WEST	3470	7:30	357

			TOTAL	224		MANUAL COUNT
			EAST	185	8:15	27
			WEST	39	7:15	8

MERIDIAN ST
W/O FIGUEROA ST

			TOTAL	1136		MANUAL COUNT
			EAST	1012	7:15	157
			WEST	124	7:00	9

			TOTAL	1902		MANUAL COUNT
			NORTH	279	7:30	25
			SOUTH	1623	9:00	163

MERIVALE LN
AT LACHMAN LN

			TOTAL	2021	11:15	196
			NORTH	706	8:00	69
			SOUTH	1315	11:15	143

			TOTAL	8269	11:15	630
			NORTH	6774	11:15	550
			SOUTH	1495	7:15	137

MERRIDY ST
AT VANALDEN AV

			TOTAL	3973	11:15	310
			NORTH	1698	11:15	200
			SOUTH	2275	8:00	128

			TOTAL	741		MANUAL COUNT
			NORTH	535	8:15	32
			SOUTH	206	7:30	13

MESA RD
AT ENTRADA DR

			TOTAL	5170	11:15	405
			NORTH	1325	11:15	127
			SOUTH	3845	11:15	278

			TOTAL	4051		MANUAL COUNT
			NORTH	1142	8:30	86
			SOUTH	2909	7:45	201

MESA ST
AT 16TH ST -SAN PEDRO-

			TOTAL	305	8:00	20
			NORTH	155	8:00	20
			SOUTH	150	7:15	8

			TOTAL	1338	9:15	93
			EAST	190	10:00	15
			WEST	1148	9:15	82

MESMER AV
AT JEFFERSON BL

			TOTAL	1902	11:15	196
			NORTH	706	8:00	69
			SOUTH	1315	11:15	143

			TOTAL	8269	11:15	630
			NORTH	6774	11:15	550
			SOUTH	1495	7:15	137

MILITARY AV
AT NATIONAL BL

			TOTAL	3973	11:15	310
			NORTH	1698	11:15	200
			SOUTH	2275	8:00	128

			TOTAL	741		MANUAL COUNT
			NORTH	535	8:15	32
			SOUTH	206	7:30	13

MILITARY AV
AT REGENT ST

			TOTAL	5170	11:15	405
			NORTH	1325	11:15	127
			SOUTH	3845	11:15	278

			TOTAL	4051		MANUAL COUNT
			NORTH	1142	8:30	86
			SOUTH	2909	7:45	201

MINER ST -PVT-
AT 22ND ST -SAN PEDRO-

			TOTAL	305	8:00	20
			NORTH	155	8:00	20
			SOUTH	150	7:15	8

			TOTAL	1338	9:15	93
			EAST	190	10:00	15
			WEST	1148	9:15	82

MINER ST -PVT-
AT 22ND ST -SAN PEDRO-

			TOTAL	305	8:00	20
			NORTH	155	8:00	20
			SOUTH	150	7:15	8

			TOTAL	1338	9:15	93
			EAST	190	10:00	15
			WEST	1148	9:15	82

MINDRCA DR
AT CORSICA DR

			TOTAL	305	8:00	20
			NORTH	155	8:00	20
			SOUTH	150	7:15	8

			TOTAL	1338	9:15	93
			EAST	190	10:00	15
			WEST	1148	9:15	82

MIRAMAR ST
AT GRAND VIEW ST

			TOTAL	305	8:00	20
			NORTH	155	8:00	20
			SOUTH	150	7:15	8

			TOTAL	1338	9:15	93
			EAST	190	10:00	15
			WEST	1148	9:15	82

L O C A T I O N

VOLUME COUNT SUMMARY FROM 1/ 1/86 TO 12/31/86

MISSION RD
E/O GALLARDO ST

C00-3030-33 CR WE 06-04-86

TOTAL 28716 7:30 2633 4:15 2355
EAST 12677 7:45 741 4:45 1497
WEST 16039 7:00 1943 3:00 1023

MISSION RD
AT GALLARDO ST

CR MO 07-28-86

TOTAL 25703 * MANUAL COUNT
EAST 12292 7:30 604 4:30 1399
WEST 13411 7:00 1398 3:45 872

MISSION RD
N/O GRIFFIN AV

C00-3550-34 CR TH 07-31-86

TOTAL 21912 10:45 2076 4:30 1944
NORTH 9422 10:30 1447 4:45 1214
SOUTH 12490 7:30 1425 2:45 834

MISSION RD
AT MACY ST

C00-3333-33 CR MO 10-20-86

TOTAL 20136 8:00 2136 4:00 1521
NORTH 6992 11:15 410 5:15 674
SOUTH 13144 8:00 1676 3:45 898

MISSION RD
W/O RICHMOND ST --JOG NR MACY ST--

C00-3030-33 CR WE 06-04-86

TOTAL 25617 7:30 2335 4:30 2206
EAST 12700 7:30 774 4:45 1483
WEST 12917 7:30 1561 3:00 878

MISSISSIPPI AV
AT BARRY AV

WR TH 11-20-86

TOTAL 1466 * MANUAL COUNT
EAST 1076 8:00 67 5:00 133
WEST 390 8:00 26 5:00 60

MISSISSIPPI AV
AT MALCOLM AV

WR WE 09-03-86

TOTAL 779 * MANUAL COUNT
EAST 488 7:45 23 5:00 64
WEST 291 9:00 15 5:00 35

MISSISSIPPI AV
AT PURDUE AV

100-1717-11 WR WE 05-28-86

TOTAL 1548 11:15 125 5:00 203
EAST 778 11:15 69 5:00 99
WEST 770 11:15 56 5:00 104

MISSISSIPPI AV
AT PURDUE AV

100-1818-11 WR MO 06-16-86

TOTAL 1958 8:15 160 5:15 277
EAST 1126 11:15 81 5:00 150
WEST 832 8:00 86 5:15 129

MISSISSIPPI AV
AT PURDUE AV

200-1515-11 WR FR 06-27-86

TOTAL 1598 11:15 122 4:45 172
EAST 873 11:15 69 5:00 93
WEST 725 8:30 81 4:45 81

MISSISSIPPI AV
AT PURDUE AV

WR TH 07-17-86

TOTAL 1458 * MANUAL COUNT
EAST 763 8:30 50 3:15 89
WEST 695 8:00 32 3:30 83

MISSOURI AV
AT FEDERAL AV

WR MO 12-22-86

TOTAL 974 * MANUAL COUNT
EAST 519 7:45 41 5:00 52
WEST 455 9:00 31 5:00 50

MISSOURI AV
AT FOX HILLS DR

WR WE 07-30-86

TOTAL 270 * MANUAL COUNT
EAST 263 9:00 41 3:00 23
WEST 7 8:45 2 0:00 0

L O C A T I O N

VOLUME COUNT SUMMARY

FROM 1/ 1/86 TO 12/31/86

PHYS. DESCR	RG DY	DATE	DIR.	VOLUME	AM PEAK	PM PEAK
MISSOURI AV AT VETERAN AV	MR TH	12-04-86	TOTAL	1399 *	8:00	3:45
			EAST	756	7:45	71
			WEST	643		71
MONON ST W/O HYPERION AV	HW FR	01-03-86	TOTAL	1729	11:15	5:30
			EAST	1073	11:15	96
			WEST	656	11:15	67
MONROE ST AT EDGEMONT ST	HW FR	03-21-86	TOTAL	674	9:15	3:00
			EAST	283	11:15	25
			WEST	391	9:15	60
MONROE ST AT VERMONT AV	HW FR	04-11-86	TOTAL	2490	11:15	12:00
			EAST	1598	11:15	187
			WEST	892	11:15	55
MONROE ST AT VERMONT AV	HW SA	04-12-86	TOTAL	1639	11:15	128
			EAST	743	11:15	74
			WEST	896	10:45	67
MONROE ST AT VERMONT AV	HW FR	12-19-86	TOTAL	1815	7:45	4:30
			EAST	1059	9:00	76
			WEST	756		77
MONTANA AV AT BELOIT AV	WR MO	05-05-86	TOTAL	911	7:45	3:30
			EAST	312	8:45	3
			WEST	599		39
MONTANA AV AT BENTLEY AV	MR MO	08-04-86	TOTAL	16054	7:30	5:00
			EAST	8738	7:45	1426
			WEST	7316	11:15	342
MONTANA AV W/O BRISTOL AV	WR MO	01-27-86	TOTAL	10555	8:15	5:00
			EAST	5539	8:00	507
			WEST	5016	8:15	335
MONTANA AV W/O BUNDY DR	WR MO	01-27-86	TOTAL	11207	8:00	5:15
			EAST	6086	8:00	583
			WEST	5121	8:15	392
MONTANA AV AT BUNDY DR	HW FR	08-08-86	TOTAL	12438	8:30	5:00
			EAST	6624	8:00	565
			WEST	5814	11:15	413
MONTANA AV AT BUNDY DR	MR MO	11-03-86	TOTAL	13051 *	7:45	4:45
			EAST	7543	8:45	594
			WEST	5508		416
MONTANA AV AT GRETNA GREEN WY	MR TH	05-22-86	TOTAL	12393	8:00	5:00
			EAST	6707	8:00	530
			WEST	5686	7:45	410

VOLUME COUNT SUMMARY

L O C A T I O N

FROM 1/ 1/86 TO 12/31/86

PHYS. DESCR RG DY DATE

DIR. VOLUME AM PEAK PM PEAK

MONTANA AV
AT GREтна GREEN WY

MR MO 11-03-86

TOTAL 11678 *
EAST 6476 8:30 MANUAL COUNT 633
WEST 5202 7:45 381 5:00 503

MONTANA AV
AT SAN VICENTE BL -BRENTWOOD-

MR MO 11-03-86

TOTAL 14228 *
NORTH 7543 7:45 MANUAL COUNT 660
SOUTH 6685 8:15 487 3:45 576

MONTANA AV
E/O SEPULVEDA BL

MR MO 01-27-86

TOTAL 17596
EAST 9162 7:30 1655 4:30 1650
WEST 8434 11:15 418 11:30 431
4:30 1224

MONTANA AV
AT SEPULVEDA BL

MR TU 05-20-86

TOTAL 12955
EAST 4505 8:15 810 5:00 1327
WEST 8450 11:15 381 12:45 292
5:00 1099

MONTANA AV
AT STANFORD ST -STA MONICA -

MR TU 03-11-86

TOTAL 12538 *
EAST 7329 8:00 MANUAL COUNT 575
WEST 5209 8:00 359 5:00 542

MONTANA AV
AT VETERAN AV

MR TH 08-07-86

TOTAL 14810
EAST 7667 8:15 1271 4:30 1272
WEST 7143 11:15 337 11:30 475
4:30 965

MONTE MAR DR
AT MCCONNELL DR

MR WE 12-17-86

TOTAL 405 *
NORTH 173 7:45 MANUAL COUNT 23
SOUTH 232 8:00 35 4:15 23

MONTEREY RD
AT HUNTINGTON DR

CR TU 07-22-86

TOTAL 5904 *
NORTH 1172 7:00 MANUAL COUNT 133
SOUTH 4732 7:15 642 4:45 308

MONTEREY RD
AT HUNTINGTON DR -NORTH-

CR WE 07-16-86

TOTAL 9775 *
NORTH 4537 8:00 MANUAL COUNT 597
SOUTH 5238 7:30 710 5:00 306

MONUMENT ST
AT SWARTHMORE AV

MR TH 08-07-86

TOTAL 3552 *
NORTH 1802 8:00 MANUAL COUNT 209
SOUTH 1750 8:30 148 4:30 146

MOORPARK ST
AT CAHUENGA BL

EV MO 06-09-86

TOTAL 8405
EAST 3953 8:00 704 5:15 817
WEST 4452 8:00 320 5:00 345
5:15 487

MOORPARK ST
AT COLDWATER CANYON AV

EV TU 01-28-86

TOTAL 15066
EAST 8107 7:45 1395 5:15 1319
WEST 6959 7:30 844 4:45 677
7:45 563 5:15 660

MOORPARK ST
AT COLDWATER CANYON AV

EV TH 05-01-86

TOTAL 16590 *
EAST 6970 7:45 MANUAL COUNT 557
WEST 9620 7:45 618 4:45 880
5:00

L O C A T I O N

VOLUME COUNT SUMMARY

PHYS. DESCR RG DY DATE DIR. VOLUME AM PEAK PM PEAK

MOORPARK ST AT ELMER AV	C00-3030-22	EV TU	03-18-86	TOTAL 18440 EAST 9384 WEST 9056	7:45 1807 8:00 1245 7:30 590	5:30 1920 2:45 672 5:30 1282
MOORPARK ST AT ETHEL AV	C00-3030-22	EV FR	09-12-86	TOTAL 17401 EAST 8806 WEST 8595	7:45 1447 7:45 809 7:45 638	5:00 1660 4:00 785 5:00 891
MOORPARK ST AT FULTON AV	C00-3536-33	EV WE	02-05-86	TOTAL 14756 EAST 7353 WEST 7403	7:30 1228 7:30 683 7:45 566	4:45 1501 4:45 689 5:30 825
MOORPARK ST AT HOLLYWOOD FMY	HM WE	03-05-86		TOTAL 26396 * EAST 11721 WEST 14675	8:00 1236 7:00 974	MANUAL COUNT 3:00 739 5:00 1482
MOORPARK ST AT LAUREL CANYON BL	C00-3036-33	EV TH	02-20-86	TOTAL 19304 EAST 9453 WEST 9851	7:30 1617 7:45 936 7:30 709	5:00 1951 4:45 760 5:00 1201
MOORPARK ST AT LAUREL CANYON BL	EV MO	03-03-86		TOTAL 19990 * EAST 10645 WEST 9345	8:00 959 7:30 670	MANUAL COUNT 3:00 815 5:00 889
MOORPARK ST W/O LAUREL CANYON BL	C00-3232-33	EV MO	10-20-86	TOTAL 20502 EAST 10179 WEST 10323	8:00 1718 8:15 1073 7:45 700	5:00 1963 5:15 859 5:00 1121
MOORPARK ST AT LEMONA AV	EV TU	01-14-86		TOTAL 3428 EAST 1386 WEST 2042	9:00 70 7:30 335	MANUAL COUNT 4:45 201 4:15 100
MOORPARK ST AT MORELLA AV	EV MO	06-23-86		TOTAL 15554 * EAST 7973 WEST 7581	8:15 629 8:15 458	MANUAL COUNT 5:00 788 5:00 767
MOORPARK ST AT VAN NUYS BL	EV WE	05-14-86		TOTAL 8687 * EAST 3116 WEST 5571	8:15 167 7:45 431	MANUAL COUNT 5:00 361 5:00 594
MOORPARK ST AT VINELAND AV	300-3024-22	EV WE	08-20-86	TOTAL 17341 EAST 8683 WEST 8658	8:15 1419 8:15 940 11:15 507	5:00 1577 5:00 664 5:15 946
MOORPARK ST AT WHITSETT AV	C00-3232-22	EV TU	02-25-86	TOTAL 18572 EAST 9516 WEST 9056	7:45 1607 7:45 916 7:45 691	5:15 1891 5:00 866 5:30 1060

L O C A T I O N

VOLUME COUNT SUMMARY

FROM 1/ 1/86 TO 12/31/86

PHYS. DESCR	RG DY	DATE	DIR.	VOLUME	AM PEAK	PM PEAK
MORELLA AV AT MOORPARK ST	EV MO	06-23-86	TOTAL	713 *	MANUAL COUNT	
			NORTH	615	7:30	4:00
			SOUTH	98	7:45	3:30
						32
						11
MORENO AV AT BRENTWOOD TER	WR TU	12-02-86	TOTAL	840 *	MANUAL COUNT	
			NORTH	361	7:45	3:15
			SOUTH	479	7:45	3:15
						36
						38
MORENO DR -CENTRAL - S/O ANGUS ST	HW WE	05-14-86	TOTAL	607	8:00	5:30
						52
MOTOR AV AT TABOR ST	WR TU	07-15-86	TOTAL	15714 *	MANUAL COUNT	
			NORTH	7682	8:00	5:00
			SOUTH	8032	8:00	5:00
						588
						962
MOTOR AV AT VENICE BL	WR FR	05-02-86	TOTAL	13796	7:45	5:00
			NORTH	3812	7:45	4:15
			SOUTH	9984	7:45	5:00
						1443
						365
						1088
MOTOR AV S/O VENICE BL	WR FR	05-02-86	TOTAL	9810	7:45	4:15
			NORTH	3812	7:45	4:15
			SOUTH	5998	7:15	4:30
						1052
						365
						691
MOTOR AV S/O WALAVISTA RD	WR FR	06-13-86	TOTAL	19068	8:15	5:30
			NORTH	10357	8:15	5:15
			SOUTH	8711	11:15	5:30
						1933
						721
						1218
MOUNTAIR AV AT VALMONT ST	EV FR	03-28-86	TOTAL	628 *	MANUAL COUNT	
			NORTH	227	7:30	4:30
			SOUTH	401	8:00	3:00
						27
						36
MULHOLLAND DR AT BEVERLY GLEN BL	EV TU	10-28-86	TOTAL	12551 *	MANUAL COUNT	
			EAST	4768	7:45	5:00
			WEST	7783	8:00	5:00
						245
						1186
MULHOLLAND DR AT COLDWATER CANYON DR	EV WE	04-09-86	TOTAL	15439 *	MANUAL COUNT	
			EAST	13376	7:00	4:45
			WEST	2063	8:15	3:00
						659
						141
MULHOLLAND DR W/O LAUREL CANYON BL	EV MO	10-20-86	TOTAL	5304	8:15	5:45
			EAST	2476	8:15	5:45
			WEST	2828	8:00	5:15
						500
						265
						256
MULHOLLAND DR E/O PYRAMID PL	HW TU	06-10-86	TOTAL	2467	8:15	5:30
			EAST	1302	8:15	4:30
			WEST	1165	9:45	5:30
						292
						93
						207
MULHOLLAND DR AT RIMERTON RD	EV FR	01-31-86	TOTAL	11498	7:45	5:30
			EAST	4881	7:45	2:15
			WEST	6617	7:45	5:30
						1189
						415
						1042

VOLUME COUNT SUMMARY FROM 1/ 1/86 TO 12/31/86

L O C A T I O N

PHYS. DESCR RG DY DATE DIR. VOLUME AM PEAK PM PEAK

MULHOLLAND DR
AT RIMERTON RD

TOTAL	6668	11:15	869	11:30	952
EAST	2791	10:30	511	12:00	464
WEST	3877	11:15	499	11:30	516

MULHOLLAND DR
E/O RIMERTON RD

TOTAL	12266	8:00	1408	5:15	1015
EAST	6333	8:00	741	3:00	546
WEST	5933	8:15	684	5:15	565

MULHOLLAND DR
AT SAN FELICIANO DR

TOTAL	7359	8:45	440	5:00	683
EAST	3679	8:00	270	3:30	293
WEST	3680	11:15	209	5:00	393

MULHOLLAND DR
AT SAN FELICIANO DR

TOTAL	7620	*	MANUAL COUNT		
EAST	3940	7:15	439	4:45	286
WEST	3680	8:00	193	5:00	408

MULHOLLAND DR
E/O TOPANGA CANYON BL

TOTAL	2293	10:30	181	6:00	189
EAST	950	10:30	78	6:30	89
WEST	1343	10:15	105	5:30	108

MURIETTA AV
AT BOXWOOD PL

TOTAL	403	*	MANUAL COUNT		
NORTH	354	7:30	26	5:00	34
SOUTH	49	7:15	8	3:30	4

MURRAY DR
W/O REDCLIFF ST

TOTAL	856	7:15	68	3:45	72
-------	-----	------	----	------	----

MYRA AV
AT GATEWAY AV

TOTAL	10105	7:00	611	5:00	941
NORTH	6788	7:00	364	5:00	754
SOUTH	3317	8:15	377	5:30	200

NAPA ST
AT RESEDA BL

TOTAL	1830	*	MANUAL COUNT		
EAST	345	7:00	29	3:15	34
WEST	1485	7:45	116	4:45	140

NATIONAL BL
AT MANNING AV

TOTAL	27311	7:45	2338	5:15	2387
EAST	14155	8:00	1408	4:45	1052
WEST	13156	7:45	984	5:15	1346

NATIONAL BL
E/O MANNING AV

TOTAL	29187	7:45	2445	5:15	2604
EAST	16031	8:00	1516	3:45	1272
WEST	13156	7:45	984	5:15	1346

NATIONAL BL
AT MILITARY AV

TOTAL	25711	8:00	1778	5:00	2330
EAST	14692	8:00	1168	5:00	1175
WEST	11019	11:15	677	5:00	1155

NATIONAL BL-JOG NR CLARKSON RD
AT OVERLAND AV

TOTAL	28381	8:00	2182	5:15	2190
EAST	11282	8:15	920	4:45	924
WEST	17099	8:00	1268	5:15	1304

VOLUME COUNT SUMMARY FROM 1/ 1/86 TO 12/31/86

L O C A T I O N

NATIONAL BL-JOG NR CLARKSON RD E/O OVERLAND AV	PHYS. DESCR	RG DY	DATE	DIR.	VOLUME	AM PEAK	PM PEAK
NATIONAL BL-JOG NR CLARKSON RD E/O OVERLAND AV	C00-3038-23	WR MO	06-09-86	TOTAL	22995	8:00	5:15
				EAST	5896	11:15	5:15
				WEST	17099	8:00	5:15
NATIONAL BL-JOG NR CLARKSON RD W/O OVERLAND AV	C00-3732-32	WR MO	06-09-86	TOTAL	20735	7:45	5:15
				EAST	11282	8:15	4:45
				WEST	9453	7:45	5:15
NATIONAL BL E/O ROBERTSON BL	G10-3035-23	WR TH	06-12-86	TOTAL	23168	7:30	4:30
				EAST	15418	7:30	4:30
				WEST	7750	7:30	5:00
NATIONAL BL AT ROBERTSON BL	C00-3635-33	WR TH	06-12-86	TOTAL	18172	7:45	4:45
				EAST	10422	7:45	4:45
				WEST	7750	7:30	5:00
NATIONAL BL W/O ROSE AV	C00-3332-32	WR TH	06-19-86	TOTAL	17247	8:00	4:00
				EAST	10383	11:15	4:00
				WEST	6864	7:45	5:45
NATIONAL BL AT SAWTELLE BL	C00-3535-33	MR TU	04-29-86	TOTAL	26844	7:45	5:00
				EAST	11920	8:15	5:00
				WEST	14924	7:45	5:30
NATIONAL BL E/O SAWTELLE BL	C00-2535-23	MR TU	04-29-86	TOTAL	30964	7:45	5:15
				EAST	16040	8:00	4:45
				WEST	14924	7:45	5:30
NATIONAL BL W/O SAWTELLE BL	C00-3525-32	MR TU	04-29-86	TOTAL	22458	11:15	5:00
				EAST	11913	8:15	5:00
				WEST	10545	11:15	5:30
NATIONAL BL W/O SEPULVEDA BL	C00-3030-32	MR MO	02-10-86	TOTAL	30344	8:15	5:15
				EAST	15880	8:15	4:45
				WEST	14464	11:15	5:15
NATIONAL BL AT VENICE BL	C00-3636-33	MR TH	05-01-86	TOTAL	13884	7:45	4:30
				NORTH	7282	7:45	4:30
				SOUTH	6602	7:30	4:45
NATIONAL BL S/O VENICE BL	C00-3632-32	MR TH	05-01-86	TOTAL	15080	7:45	4:30
				NORTH	7282	7:45	4:30
				SOUTH	7798	8:00	5:15
NATIONAL BL AT WESTWOOD BL	C00-3535-33	MR WE	06-18-86	TOTAL	26378	8:00	5:00
				EAST	16241	8:15	5:00
				WEST	10137	11:15	5:00
NATIONAL BL E/O WOODBINE ST	C00-2020-11	HW WE	04-16-86	TOTAL	13114	11:15	11:30
				EAST	8471	11:15	11:30
				WEST	4643	7:30	5:15

L O C A T I O N

PHYS. DESCR	RG DY	DATE	DIR.	VOLUME	AM PEAK	PM PEAK
NATIONAL PL W/O OVERLAND AV	MR TH	06-19-86	TOTAL	14222	8:15 934	5:15 1326
			EAST	7476	8:15 389	5:15 779
			WEST	6746	7:45 550	5:30 579
NAVY ST AT PACIFIC AV -VENICE-	MR TH	07-10-86	TOTAL	608	MANUAL COUNT	
			EAST	394	7:45 42	3:00 34
			WEST	14	7:15 2	3:00 1
NEW HAMPSHIRE AV-JOG BERENDO- AT FRANKLIN AV	HW WE	12-17-86	TOTAL	1485	7:45 184	2:15 165
			NORTH	964	7:30 144	2:00 117
			SOUTH	521	8:30 65	3:45 69
NEW HAMPSHIRE AV N/O HOLLYWOOD BL	HW WE	12-17-86	TOTAL	2185	7:30 305	2:15 283
			NORTH	1115	7:30 162	2:15 153
			SOUTH	1070	7:15 156	2:00 150
NICADA DR AT BEVERLY GLEN BL	WR TH	12-18-86	TOTAL	1860	MANUAL COUNT	
			EAST	1435	8:30 182	3:15 73
			WEST	425	7:15 48	4:45 27
NICHOLS CANYON RD N/O HOLLYWOOD BL	HW WE	01-22-86	TOTAL	3796	8:00 339	5:15 342
			NORTH	1889	9:00 88	5:15 253
			SOUTH	1907	8:00 256	2:00 141
NICHOLS CANYON RD N/O WOODROW WILSON DR	HW WE	03-05-86	TOTAL	1345	8:15 205	5:15 123
			NORTH	662	8:15 48	6:00 87
			SOUTH	683	8:15 157	11:30 59
NOBLE AV AT CAMARILLO ST	EV MO	04-07-86	TOTAL	638	MANUAL COUNT	
			NORTH	406	7:30 30	4:45 59
			SOUTH	232	8:00 22	4:30 18
NOBLE AV AT VENTURA BL	EV MO	05-12-86	TOTAL	5703	MANUAL COUNT	
			NORTH	3083	9:00 182	5:00 363
			SOUTH	2620	8:00 399	3:45 127
NOBLE AV AT WEDDINGTON ST	EV WE	02-19-86	TOTAL	2314	MANUAL COUNT	
			NORTH	921	7:30 74	5:00 104
			SOUTH	1393	8:00 233	5:00 70
NORDHOFF ST E/O CANOGA AV	WV MO	03-24-86	TOTAL	22176	7:15 1959	4:15 2165
			EAST	10984	7:15 1306	12:30 951
			WEST	11192	11:15 927	4:30 1451
NORDHOFF ST AT ORION AV	EV TU	09-09-86	TOTAL	34502	MANUAL COUNT	
			EAST	20346	7:15 1416	3:45 1788
			WEST	14156	7:45 1311	3:00 1098
NORDHOFF ST W/O ORION AV	EV MO	09-22-86	TOTAL	37229	7:30 2540	4:45 2966
			EAST	20902	7:30 1424	4:45 1803
			WEST	16327	6:45 1217	4:45 1163

L O C A T I O N

VOLUME COUNT SUMMARY FROM 1/ 1/86 TO 12/31/86

NORDHOFF ST
AT RESEDA BL

C00-5050-54 WV TH 01-23-86

TOTAL 37266 11:15 2215 5:15 3013
EAST 16321 7:15 1102 5:00 1352
WEST 20945 10:30 1495 5:15 1728

NORDHOFF ST
E/O RESEDA BL

C00-3050-35 WV TH 10-02-86

TOTAL 41246 11:15 2478 4:45 3426
EAST 19562 7:15 1367 4:45 1715
WEST 21684 11:15 1303 4:45 1711

NORDHOFF ST
W/O TAMPA AV

C00-5032-43 WV MD 01-13-86

TOTAL 26795 11:15 1994 4:45 2509
EAST 12075 11:15 950 4:45 1388
WEST 14720 7:30 1213 12:15 1262

NORDHOFF ST
AT TAMPA AV

C00-3040-22 WV TH 03-20-86

TOTAL 28636 * MANUAL COUNT
EAST 13392 7:30 541 5:00 1752
WEST 15244 7:30 1252 3:00 1254

NORDHOFF ST
AT TOPANGA CANYON BL

C00-3040-22 WV ME 01-29-86

TOTAL 7316 7:30 541 4:30 1006
EAST 1546 7:15 328 4:45 211
WEST 5770 11:15 416 4:30 831

NORDHOFF ST
AT TOPANGA CANYON BL

C00-3538-12 WV TH 03-27-86

TOTAL 7724 * MANUAL COUNT
EAST 1868 7:30 246 5:00 181
WEST 5856 8:45 225 4:30 825

NORDHOFF ST
E/O TOPANGA CANYON BL

C00-5035-32 WV TU 12-30-86

TOTAL 10682 7:15 1030 4:30 1102
EAST 5207 7:15 845 12:30 412
WEST 5475 11:15 426 4:30 849

NORDHOFF ST NR GRESHAM ST
W/O CORBIN AV

C00-5035-32 WV TU 12-30-86

TOTAL 16516 11:15 1412 4:30 1647
EAST 8829 11:15 833 4:30 1039
WEST 7687 11:15 579 12:15 763

NORFOLK ST -JOG NR RICHELIEU-
AT RICHELIEU AV

CR FR 08-01-86

TOTAL 340 * MANUAL COUNT
EAST 68 7:45 9 3:30 7
WEST 272 7:15 35 4:30 28

NORFOLK ST
AT SAN PABLO ST

CR TH 05-22-86

TOTAL 1843 * MANUAL COUNT
EAST 1207 9:00 79 3:15 125
WEST 636 7:45 34 4:00 79

NORMANDIE AV
S/O BEVERLY BL

C00-2020-22 HW TU 02-04-86

TOTAL 20424 7:30 1579 5:00 1835
NORTH 10049 7:15 547 4:45 1086
SOUTH 10375 7:30 1043 5:00 752

NORMANDIE AV
AT CARSON ST

SR TU 02-11-86

TOTAL 17648 * MANUAL COUNT
NORTH 9165 7:30 823 4:30 768
SOUTH 8483 7:30 510 4:30 868

NORMANDIE AV
AT LOMITA BL

606-4040-33 SR TH 04-03-86

TOTAL 14815 7:15 1206 4:30 1463
NORTH 6626 7:15 556 4:15 646
SOUTH 8189 7:15 650 4:30 826

L O C A T I O N

VOLUME COUNT SUMMARY

FROM 1/ 1/86 TO 12/31/86

PHYS. DESCR RG DY DATE DIR. VOLUME AM PEAK PM PEAK

NORMANDIE AV
AT OLYMPIC BL

HW MO 10-20-86

TOTAL 21175 *
NORTH 10770
SOUTH 10405

MANUAL COUNT
8:15 790 4:45
7:15 697 4:30

824
1074

NORMANDIE AV
AT PACIFIC COAST HWY

SR WE 04-02-86

TOTAL 11735
NORTH 4926
SOUTH 6809

7:30 869 4:30
7:15 395 3:45
7:45 485 4:30

1114
492
647

NORMANDIE AV
AT PACIFIC COAST HWY

SR FR 04-11-86

TOTAL 14285 *
NORTH 6577
SOUTH 7708

7:30 444 4:00
7:45 494 4:30

651
775

NORMANDIE AV
AT ROMAINE ST

HW TU 05-13-86

TOTAL 13648
NORTH 5922
SOUTH 7726

7:30 938 4:30
11:15 309 5:15
7:30 650 4:30

1095
531
567

NORMANDIE AV
AT ROMAINE ST

HW TU 06-24-86

TOTAL 12889 *
NORTH 5480
SOUTH 7409

7:30 336 5:00
7:45 576 5:00

611
641

NORMANDIE AV
AT ROSEWOOD AV -HW00D

HW TU 06-03-86

TOTAL 19307 *
NORTH 9219
SOUTH 10088

7:15 528 5:00
7:45 1005 4:00

1069
718

NORMANDIE AV
AT ROSEWOOD AV -HW00D

HW FR 11-21-86

TOTAL 19429 *
NORTH 9087
SOUTH 10342

7:15 542 4:00
7:45 1036 4:00

975
680

NORMANDIE AV
N/O SLAUSON AV

SR MO 03-31-86

TOTAL 28714
NORTH 11547
SOUTH 17167

7:30 2376 5:00
7:30 1134 5:00
7:30 1242 5:15

2207
888
1326

NORMANDIE AV
AT TORRANCE BL

SR TU 04-01-86

TOTAL 18336 *
NORTH 8955
SOUTH 9381

7:15 912 3:45
7:45 429 5:00

712
1050

NORMANDIE AV
AT TORRANCE BL

SR TU 04-08-86

TOTAL 16582
NORTH 8658
SOUTH 7924

7:15 1286 3:30
6:30 882 12:00
11:15 630 3:30

1573
638
970

NORMANDIE AV
N/O 6TH ST

HW TU 08-19-86

TOTAL 18671
NORTH 8824
SOUTH 9847

7:15 1218 5:00
11:15 440 5:00
7:45 824 4:30

1457
870
615

NORMANDIE AV
AT 6TH ST

HW TU 09-16-86

TOTAL 19368 *
NORTH 8530
SOUTH 10838

7:45 484 5:00
7:00 1048 5:00

933
698

NORMANDIE AV
AT 8TH ST

HW WE 07-10-86

TOTAL 5265 *
NORTH 3602
SOUTH 1663

8:00 382 5:00
7:00 72 5:00

236
226

L O C A T I O N

VOLUME COUNT SUMMARY FROM 1/ 1/86 TO 12/31/86

PHYS. DESCR	RG DY	DATE	DIR.	VOLUME	AM PEAK	PM PEAK
NORMANDIE AV S/O 8TH ST	HW TH	08-21-86	TOTAL	4832	8:00	11:30
			NORTH	3911	7:45	4:30
			SOUTH	921	11:00	11:30
NORMANDIE AV AT 12TH ST	HW FR	02-21-86	TOTAL	23803	7:45	4:45
			NORTH	12926	8:00	4:45
			SOUTH	10877	7:15	4:45
NORMANDIE AV AT 12TH ST	HW FR	06-13-86	TOTAL	23471	*	MANUAL COUNT
			NORTH	13042	7:45	4:45
			SOUTH	10429	7:15	5:00
NORMANDIE AV S/O 20TH ST	HW TU	07-22-86	TOTAL	32846	7:15	4:45
			NORTH	18172	7:45	4:45
			SOUTH	14674	7:15	4:30
NORMANDIE AV AT 253RD ST	SR TU	03-25-86	TOTAL	12163	*	MANUAL COUNT
			NORTH	6260	7:15	3:45
			SOUTH	5903	7:00	5:00
NORMANDIE AV AT 253RD ST	SR WE	04-02-86	TOTAL	11152	7:15	4:30
			NORTH	5161	7:15	4:00
			SOUTH	5991	7:30	4:30
NORMANDIE AV AT 255TH ST	SR FR	05-16-86	TOTAL	12377	7:15	3:30
			NORTH	6144	7:15	3:45
			SOUTH	6233	7:30	3:30
NORTH BROADWAY AT ALPINE ST	CR FR	09-26-86	TOTAL	23487	*	MANUAL COUNT
			NORTH	8852	9:00	5:00
			SOUTH	14635	7:45	3:00
NORTH BROADWAY AT BERNARD ST	CR MO	09-29-86	TOTAL	25943	*	MANUAL COUNT
			NORTH	10683	9:00	5:00
			SOUTH	15260	4:45	3:15
NORTH BROADWAY S/O BERNARD ST	CR FR	11-07-86	TOTAL	22234	11:15	5:00
			NORTH	11365	11:15	5:00
			SOUTH	10869	11:15	11:30
NORTH BROADWAY AT DALY ST	CR TU	07-08-86	TOTAL	25642	*	MANUAL COUNT
			EAST	11357	9:00	4:45
			WEST	14285	7:30	3:00
NORTH BROADWAY AT EASTLAKE AV	CR TU	07-22-86	TOTAL	22331	*	MANUAL COUNT
			EAST	11618	7:15	5:00
			WEST	10713	7:15	4:45
NORTH BROADWAY AT GOLDEN STATE Fwy -S/B ON-	CR FR	06-20-86	TOTAL	27705	*	MANUAL COUNT
			EAST	13709	8:45	4:45
			WEST	13996	7:30	4:00

L O C A T I O N

FROM 1/ 1/86 TO 12/31/86

VOLUME COUNT SUMMARY

NORTH BROADWAY
AT GOLDEN STATE FWY -N/B OFF-

PHYS. DESC	RG	DY	DATE	DIR.	VOLUME	AM PEAK	PM PEAK
TOTAL	CR	FR	06-20-86		27666 *		
EAST					12447	9:00	4:30
WEST					15199	7:30	3:30
MANUAL COUNT							
					532		1378
					1584		1017

NORTH BROADWAY
AT GRIFFIN AV

TOTAL	CR	FR	07-11-86		25603 *		
EAST					12046	7:15	4:45
WEST					13557	7:15	4:45
MANUAL COUNT							
					609		1311
					1462		908

NORTH BROADWAY
AT LINCOLN PARK AV

TOTAL	CR	FR	07-11-86		15850 *		
EAST					8504	7:30	5:00
WEST					7346	7:30	4:00
MANUAL COUNT							
					456		970
					915		428

NORTH BROADWAY
S/O ORD ST

TOTAL	CR	MO	09-15-86		24904	7:45	12:15
NORTH					11341	11:15	5:00
SOUTH					13563	7:30	1:00
MANUAL COUNT							
					1891		1836
					868		1115
					1520		973

NORTH BROADWAY
AT ORD ST

TOTAL	CR	TU	09-23-86		22235 *		
NORTH					9797	9:00	5:00
SOUTH					12438	7:30	3:00
MANUAL COUNT							
					443		1288
					1589		640

NORTH BROADWAY
AT SICHEL ST

TOTAL	CR	FR	07-11-86		27992 *		
EAST					13049	7:30	5:00
WEST					14943	7:30	4:30
MANUAL COUNT							
					658		1385
					1530		1007

NORTH BROADWAY
AT STADIUM WY

TOTAL	CR	FR	11-07-86		21877	8:00	5:00
NORTH					9917	11:15	5:15
SOUTH					11960	7:30	3:30
MANUAL COUNT							
					1818		1791
					487		1204
					1463		655

NORTH BROADWAY
AT SUNSET BL

TOTAL	CR	MO	06-09-86		20008	7:30	4:30
NORTH					11002	11:15	4:30
SOUTH					9006	7:30	12:45
MANUAL COUNT							
					1750		1592
					730		1211
					1268		514

NORTH BROADWAY
AT TEMPLE ST

TOTAL	CR	TH	09-25-86		16825 *		
NORTH					6114	9:00	4:30
SOUTH					10711	7:30	3:00
MANUAL COUNT							
					337		749
					1299		538

NORTH BROADWAY
AT WORKMAN ST

TOTAL	CR	TU	07-08-86		24044 *		
EAST					10135	7:30	4:45
WEST					13909	7:15	3:00
MANUAL COUNT							
					541		1054
					1677		763

NORTH BROADWAY
W/O AVENUE 18

TOTAL	HN	MO	06-16-86		15077	7:30	4:30
EAST					7734	11:15	5:00
WEST					7343	7:30	3:15
MANUAL COUNT							
					1152		1126
					444		751
					881		435

NORTH BROADWAY
AT AVENUE 18

TOTAL	CR	TU	07-01-86		20052 *		
EAST					6925	7:30	5:00
WEST					13127	7:30	4:45
MANUAL COUNT							
					350		820
					1732		696

NORTH BROADWAY
AT AVENUE 22

TOTAL	CR	TU	07-08-86		29162 *		
EAST					14083	9:00	4:45
WEST					15079	7:15	3:00
MANUAL COUNT							
					680		1375
					1715		859

L O C A T I O N

VOLUME COUNT SUMMARY FROM 1/ 1/86 TO 12/31/86

NORTH MAIN ST
W/O GIBBONS ST

PHYS. DESCR	RG DY	DATE	DIR.	VOLUME	AM PEAK	PM PEAK
C00-3030-22	HW MO	06-16-86	TOTAL	12645	7:00	1180
			EAST	6262	11:15	360
			WEST	6383	7:00	968
			TOTAL	19789	11:15	1176

NORTH MAIN ST
S/O TEMPLE ST

A00-6500-60	CR MO	09-15-86	TOTAL	19789	11:15	1176
						4:30
						2028

NORTH MAIN ST
S/O TEMPLE ST

A00-6500-60	CR WE	09-17-86	TOTAL	18647	11:15	1247
						4:45
						2139

NORTH MAIN ST
AT VIGNES ST

PHYS. DESCR	RG DY	DATE	DIR.	VOLUME	AM PEAK	PM PEAK	MANUAL COUNT
C00-3035-22	HW MO	06-16-86	TOTAL	15298	9:00	283	794
			NORTH	6582	7:30	1187	588
			SOUTH	8716			
			TOTAL	15504	7:30	1577	1467
			EAST	7923	11:15	460	1186
			WEST	7581	7:30	1305	426

NORTH SPRING ST
W/O AVENUE 18

100-2020-11	HW WE	09-10-86	TOTAL	2987	7:45	409	327
			NORTH	1451	7:45	244	179
			SOUTH	1536	7:45	165	223

NORTON AV
AT 7TH ST

PHYS. DESCR	RG DY	DATE	DIR.	VOLUME	AM PEAK	PM PEAK	MANUAL COUNT
B00-1818-10	HW FR	10-03-86	TOTAL	1662	7:30	250	227
			NORTH	802	7:30	159	87
			SOUTH	860	8:00	107	150

OAK ST-JOG NR HARBOR FWY-
AT VENICE BL

PHYS. DESCR	RG DY	DATE	DIR.	VOLUME	AM PEAK	PM PEAK	MANUAL COUNT
A00-1818-11	HW MO	06-30-86	TOTAL	4305	11:15	385	466
			NORTH	2558	11:15	233	286
			SOUTH	1747	11:15	152	183

OAKDALE AV
AT MAYALL ST

PHYS. DESCR	RG DY	DATE	DIR.	VOLUME	AM PEAK	PM PEAK	MANUAL COUNT
B00-1818-11	MR WE	04-30-86	TOTAL	400	8:15	32	57
			EAST	194	8:15	19	31
			WEST	206	8:00	15	27

OAKDALE AV
S/O VENTURA BL

PHYS. DESCR	RG DY	DATE	DIR.	VOLUME	AM PEAK	PM PEAK	MANUAL COUNT
A00-1515-11	HW TU	06-24-86	TOTAL	2358	11:15	148	243
			EAST	1362	11:15	91	144
			WEST	996	8:00	80	141

OAKMORE RD
AT BEVERLY DR

PHYS. DESCR	RG DY	DATE	DIR.	VOLUME	AM PEAK	PM PEAK	MANUAL COUNT
A00-1818-11	HW FR	09-19-86	TOTAL	3077	10:15	196	526
			EAST	1793	10:00	128	217
			WEST	1284	8:00	102	126

OAKWOOD AV -CENTRAL-
AT CURSON AV

PHYS. DESCR	RG DY	DATE	DIR.	VOLUME	AM PEAK	PM PEAK	MANUAL COUNT
A00-1616-11	HW MO	05-19-86	TOTAL	2627	7:45	221	306
			EAST	1487	8:00	115	201
			WEST	1140	7:45	115	119

OAKWOOD AV -CENTRAL-
AT CURSON AV

PHYS. DESCR	RG DY	DATE	DIR.	VOLUME	AM PEAK	PM PEAK	MANUAL COUNT
A00-1616-11	HW MO	05-19-86	TOTAL	2627	7:45	221	306
			EAST	1487	8:00	115	201
			WEST	1140	7:45	115	119

OAKWOOD AV -CENTRAL-
AT DETROIT ST

PHYS. DESCR	RG DY	DATE	DIR.	VOLUME	AM PEAK	PM PEAK	MANUAL COUNT
A00-1616-11	HW MO	05-19-86	TOTAL	2627	7:45	221	306
			EAST	1487	8:00	115	201
			WEST	1140	7:45	115	119

L O C A T I O N

PHYS. DESCR	RG DY	DATE	DIR.	VOLUME	AM PEAK	PM PEAK
OAKWOOD AV -CENTRAL- AT FORMOSA AV	HW TH	06-26-86	TOTAL	2304	11:15	4:45
			EAST	1298	9:45	4:45
			WEST	1006	11:15	4:45
OAKWOOD AV -CENTRAL- AT GENESEE AV	HW FR	07-18-86	TOTAL	3691	11:15	5:00
			EAST	2173	11:15	5:15
			WEST	1318	8:30	4:30
OAKWOOD AV -CENTRAL- AT GENESEE AV	HW TH	09-18-86	TOTAL	3890	8:15	5:15
			EAST	1955	11:15	5:15
			WEST	1935	8:00	2:45
OAKWOOD AV -CENTRAL- AT POINSETTIA PL	HW TH	06-26-86	TOTAL	2265	11:15	5:00
			EAST	1402	10:00	5:15
			WEST	863	11:15	4:45
OAKWOOD AV -CENTRAL- AT POINSETTIA PL	HW FR	09-19-86	TOTAL	3043	8:00	5:00
			EAST	1875	11:15	5:00
			WEST	1168	7:45	4:45
OAKWOOD AV -CENTRAL- AT SPAULDING AV	HW MO	04-07-86	TOTAL	2552	8:15	3:15
			EAST	1345	8:45	3:15
			WEST	1207	7:45	3:15
OAKWOOD AV -CENTRAL- AT SPAULDING AV	HW WE	05-07-86	TOTAL	1837	*	MANUAL COUNT
			EAST	841	8:00	53
			WEST	996	8:00	91
OCEAN AV -VENICE S/O VENICE BL	MR FR	05-09-86	TOTAL	13215	7:45	5:15
			NORTH	7079	7:45	637
			SOUTH	6136	7:45	686
O FARRELL ST AT PALOS VERDES ST	SR MO	04-07-86	TOTAL	1279	11:00	3:45
			EAST	685	6:45	3:45
			WEST	594	11:00	3:30
O FARRELL ST AT PALOS VERDES ST	SR TH	05-22-86	TOTAL	1040	*	MANUAL COUNT
			EAST	451	7:00	40
			WEST	589	7:15	31
OGDEN DR N/O OLYMPIC BL	HW TU	09-09-86	TOTAL	2041	8:15	4:15
			NORTH	943	8:15	12:30
			SOUTH	1098	8:00	91
OGDEN DR AT WHITWORTH DR	HW FR	06-27-86	TOTAL	1168	8:30	5:45
			NORTH	543	7:45	33
			SOUTH	625	8:30	47
OHIO AV AT BARRINGTON AV	MR TU	07-15-86	TOTAL	9411	*	MANUAL COUNT
			EAST	3971	8:00	309
			WEST	5440	8:15	386

L O C A T I O N

VOLUME COUNT SUMMARY FROM 1/ 1/86 TO 12/31/86

PHYS. DESCR	RG DY	DATE	DIR.	VOLUME	AM PEAK	PM PEAK
OHIO AV E/O COTNER AV	MR MO	02-10-86	TOTAL	20663	7:45	4:45
			EAST	10570	8:00	4:30
			WEST	10093	7:30	4:45
OHIO AV AT SEPULVEDA BL	MR MO	05-19-86	TOTAL	21222	8:00	5:00
			EAST	11154	8:00	4:45
			WEST	10068	8:00	5:15
OHIO AV AT SEPULVEDA BL	MR FR	05-30-86	TOTAL	23423	8:00	4:45
			EAST	12483	8:00	4:30
			WEST	10940	11:15	5:15
OLIVE ST -CENTRAL- S/O VENICE BL	CR TH	07-10-86	TOTAL	8337	7:45	4:30
			NORTH	3849	7:45	3:45
			SOUTH	4488	7:15	4:30
OLIVE ST -CENTRAL- AT WASHINGTON BL	CR FR	10-31-86	TOTAL	7972	*	MANUAL COUNT
			NORTH	3106	7:30	3:30
			SOUTH	4866	7:30	4:30
OLIVE ST -CENTRAL- S/O 1ST ST	CR TH	05-01-86	TOTAL	14310	7:45	4:30
			NORTH	8430	11:15	4:30
			SOUTH	5880	7:30	12:30
OLIVE ST -CENTRAL- AT 4TH ST	CR FR	10-24-86	TOTAL	11556	*	MANUAL COUNT
			NORTH	4873	7:45	5:00
			SOUTH	6683	8:15	4:15
OLIVE ST -CENTRAL- S/O 5TH ST	CR MO	09-15-86	TOTAL	13803	8:15	4:15
			NORTH	7270	8:00	5:45
			SOUTH	6533	8:45	4:15
OLIVE ST -CENTRAL- AT 5TH ST	CR TU	10-21-86	TOTAL	17476	*	MANUAL COUNT
			NORTH	6984	7:45	4:15
			SOUTH	10492	8:30	4:30
OLIVE ST -CENTRAL- S/O 8TH ST	CR MO	09-15-86	TOTAL	12021	8:00	4:30
			NORTH	6481	11:15	5:00
			SOUTH	5540	7:30	4:30
OLIVE ST -CENTRAL- AT 11TH ST	CR MO	05-19-86	TOTAL	11115	*	MANUAL COUNT
			NORTH	5177	7:45	3:30
			SOUTH	5938	7:30	4:30
OLYMPIC BL AT BARRINGTON AV	MR TU	08-29-86	TOTAL	44226	*	MANUAL COUNT
			EAST	21077	8:00	5:00
			WEST	23149	8:00	5:00
OLYMPIC BL AT CENTURY PARK EAST	MR TH	06-23-86	TOTAL	53022	8:15	5:00
			EAST	23861	8:15	5:00
			WEST	29161	8:15	4:45

L O C A T I O N

VOLUME COUNT SUMMARY FROM 1/ 1/86 TO 12/31/86

OLYMPIC BL
AT CENTURY PARK WEST

OLYMPIC BL
AT COTNER AV

OLYMPIC BL
W/O COTNER AV

OLYMPIC BL
AT FAIRFAX AV

OLYMPIC BL
AT FIGUEROA ST

OLYMPIC BL
AT LA BREA AV

OLYMPIC BL
E/O LA CIENEGA BL

OLYMPIC BL
AT LUCERNE BL

OLYMPIC BL
AT NORMANDIE AV

OLYMPIC BL
AT OVERLAND AV

OLYMPIC BL
AT OVERLAND AV

OLYMPIC BL
AT RIMPAU BL

OLYMPIC BL
AT SAN JULIAN ST

PHYS. DESCR	RG DY	DATE	DIR.	VOLUME	AM PEAK	PM PEAK
300-4545-44	WR MO	06-30-86	TOTAL	53364	8:15 4502	5:15 4829
			EAST	27236	8:15 2967	5:00 2012
			WEST	26128	11:15 1534	5:15 2837
C00-4050-45	WR WE	02-12-86	TOTAL	58674	8:15 4694	5:15 5623
			EAST	28377	8:15 2557	4:30 2563
			WEST	30297	8:15 2137	5:30 3199
C00-4040-44	WR WE	02-12-86	TOTAL	55084	8:15 4497	5:00 5302
			EAST	28377	8:15 2557	4:30 2563
			WEST	26707	7:45 1995	5:15 2803
	HW TH	10-16-86	TOTAL	41006	*	MANUAL COUNT
			EAST	23934	8:00 1997	5:00 2036
			WEST	17072	8:00 1516	4:30 1243
	CR MO	09-15-86	TOTAL	22225	*	MANUAL COUNT
			NORTH	8485	7:45 785	5:00 603
			SOUTH	13740	9:00 845	4:15 1232
	HW TU	11-05-86	TOTAL	44646	*	MANUAL COUNT
			EAST	22752	7:45 1651	5:00 2054
			WEST	21894	7:45 1628	5:00 2049
300-3540-34	HW TU	04-22-86	TOTAL	46208	7:45 4421	5:00 4752
			EAST	19481	7:45 1674	5:00 1892
			WEST	26727	7:45 2747	5:00 2860
	HW MO	07-10-86	TOTAL	35910	*	MANUAL COUNT
			EAST	18076	8:00 1806	5:00 1295
			WEST	17834	7:30 1348	5:00 1786
	HW MO	10-20-86	TOTAL	39230	*	MANUAL COUNT
			EAST	19253	7:30 1694	3:30 1448
			WEST	19977	7:30 1208	4:30 2102
	WR TH	04-03-86	TOTAL	62213	*	MANUAL COUNT
			EAST	28863	8:00 2689	4:30 2105
			WEST	33370	7:45 2073	5:00 3559
C00-4855-45	WR TU	06-24-86	TOTAL	55112	8:00 4221	5:15 4992
			EAST	25598	8:00 2480	4:30 2022
			WEST	29514	11:15 1800	5:15 3050
	HW WE	04-02-86	TOTAL	40936	*	MANUAL COUNT
			EAST	20933	7:45 1777	5:00 1663
			WEST	20003	7:30 1448	5:00 2128
	CR FR	01-03-86	TOTAL	1189	*	MANUAL COUNT
			EAST	1001	9:00 81	3:45 96
			WEST	188	8:15 32	0:00 0

VOLUME COUNT SUMMARY FROM 1/ 1/86 TO 12/31/86

L O C A T I O N

PHYS. DESCR RG DY DATE DIR. VOLUME AM PEAK PM PEAK

OLYMPIC BL
W/O SAN JULIAN ST

B00-1818-11	CR	WE	01-08-86	TOTAL	2807	9:00	261	12:00	173
				EAST	1564	9:30	130	12:15	110
				WEST	1243	9:00	146	11:30	67

OLYMPIC BL
E/O SANTA FE AV

C00-2430-23	CR	TU	07-08-86	TOTAL	23491	7:15	1952	4:30	1898
				EAST	11984	11:15	740	4:30	1312
				WEST	11507	7:15	1286	12:00	743

OLYMPIC BL
AT SANTA FE AV

C00-3040-34	CR	MO	06-02-86	TOTAL	26707	7:00	2007	4:30	2230
				EAST	12979	11:15	771	4:45	1348
				WEST	13728	7:00	1373	3:15	946

OLYMPIC BL
AT SOTO ST

C00-3040-34	CR	MO	06-02-86	TOTAL	26707	7:00	2007	4:30	2230
				EAST	12979	11:15	771	4:45	1348
				WEST	13728	7:00	1373	3:15	946

OLYMPIC BL
AT SOTO ST

C00-3040-34	CR	MO	06-02-86	TOTAL	26707	7:00	2007	4:30	2230
				EAST	12979	11:15	771	4:45	1348
				WEST	13728	7:00	1373	3:15	946

OLYMPIC BL
AT VETERAN AV

C00-3040-34	CR	MO	06-02-86	TOTAL	26707	7:00	2007	4:30	2230
				EAST	12979	11:15	771	4:45	1348
				WEST	13728	7:00	1373	3:15	946

OLYMPIC BL
AT WALL ST -CENTRAL -

C00-3040-34	CR	MO	06-02-86	TOTAL	26707	7:00	2007	4:30	2230
				EAST	12979	11:15	771	4:45	1348
				WEST	13728	7:00	1373	3:15	946

OLYMPIC BL
E/O WESTERN AV

C00-3040-34	CR	MO	06-02-86	TOTAL	26707	7:00	2007	4:30	2230
				EAST	12979	11:15	771	4:45	1348
				WEST	13728	7:00	1373	3:15	946

OLYMPIC BL
W/O WILSON ST

C00-3040-34	CR	MO	06-02-86	TOTAL	26707	7:00	2007	4:30	2230
				EAST	12979	11:15	771	4:45	1348
				WEST	13728	7:00	1373	3:15	946

OPP ST
AT WATSON AV

C00-3040-34	CR	MO	06-02-86	TOTAL	26707	7:00	2007	4:30	2230
				EAST	12979	11:15	771	4:45	1348
				WEST	13728	7:00	1373	3:15	946

OPP ST
AT WATSON AV

C00-3040-34	CR	MO	06-02-86	TOTAL	26707	7:00	2007	4:30	2230
				EAST	12979	11:15	771	4:45	1348
				WEST	13728	7:00	1373	3:15	946

ORANGE DR
AT 8TH ST

C00-3040-34	CR	MO	06-02-86	TOTAL	26707	7:00	2007	4:30	2230
				EAST	12979	11:15	771	4:45	1348
				WEST	13728	7:00	1373	3:15	946

ORANGE GROVE AV
N/O SAN VICENTE BL

C00-3040-34	CR	MO	06-02-86	TOTAL	26707	7:00	2007	4:30	2230
				EAST	12979	11:15	771	4:45	1348
				WEST	13728	7:00	1373	3:15	946

L O C A T I O N

VOLUME COUNT SUMMARY FROM 1/ 1/86 TO 12/31/86

PHYS. DESCR	RG DY	DATE	DIR.	VOLUME	AM PEAK	PM PEAK
ORANGE GROVE AV N/O SELMA AV	HW MO	03-31-86	TOTAL	1445	8:45	110
			NORTH	706	11:15	29
			SOUTH	739	8:45	89
ORCHARD AV AT 30TH ST	HW TH	12-04-86	TOTAL	2776	10:30	171
			NORTH	1803	11:15	100
			SOUTH	973	10:30	72
ORCHID AV N/O HOLLYWOOD BL	HW TH	01-16-86	TOTAL	4690	11:15	285
			NORTH	2317	11:15	124
			SOUTH	2373	11:15	161
ORD ST AT NORTH BROADWAY	CR TU	09-23-86	TOTAL	5719	*	MANUAL COUNT
			EAST	2885	9:00	219
			WEST	2834	7:45	213
ORION AV AT NORDHOFF ST	EV TU	09-09-86	TOTAL	1793	*	MANUAL COUNT
			NORTH	1081	7:45	127
			SOUTH	712	7:15	71
ORLANDO AV AT DREXEL AV	HW WE	09-03-86	TOTAL	6512	11:15	387
			NORTH	4136	11:15	253
			SOUTH	2376	8:15	269
ORLANDO AV AT 1ST ST	HW FR	06-27-86	TOTAL	6370	8:15	480
			NORTH	3257	11:15	198
			SOUTH	3113	8:15	321
ORLANDO AV AT 1ST ST	HW MO	09-08-86	TOTAL	6018	8:15	510
			NORTH	3047	11:15	198
			SOUTH	2971	8:15	357
ORLANDO AV AT 3RD ST	HW TU	11-18-86	TOTAL	7752	*	MANUAL COUNT
			NORTH	3877	8:00	189
			SOUTH	3875	8:00	413
OSBORNE ST AT COSTELLO AV-JOG NR MURRIETTA	EV WE	06-11-86	TOTAL	3606	11:00	228
			EAST	1329	7:15	110
			WEST	2277	10:30	156
OSBORNE ST NR CLYBOURN AV E/O FOOTHILL BL	EV TH	07-17-86	TOTAL	9348	7:00	630
			EAST	4495	8:15	258
			WEST	4853	7:00	450
OSBORNE ST AT HAZELTINE AV-JOG NR MOONBEAM	EV WE	06-11-86	TOTAL	3164	11:15	169
			EAST	1227	7:30	91
			WEST	1937	11:15	111
OSBORNE ST N/O LAUREL CANYON BL	EV TU	10-14-86	TOTAL	27898	7:00	2037
			EAST	13709	7:00	931
			WEST	14189	7:15	1113

L O C A T I O N

VOLUME COUNT SUMMARY FROM 1/ 1/86 TO 12/31/86

PHYS. DESCR	RG DY	DATE	DIR.	VOLUME	AM PEAK	PM PEAK
OSBORNE ST AT SYLMAR AV	EV MO	06-16-86	TOTAL	2985	7:30	4:45
			EAST	1004	7:30	83
			WEST	1981	10:45	114
OSBORNE ST AT WAKEFIELD AV	EV FR	06-13-86	TOTAL	2830	11:15	155
			EAST	955	7:45	66
			WEST	1875	11:15	107
OSO AV AT RUNNYMEDE ST	WV TH	12-04-86	TOTAL	1620	*	MANUAL COUNT
			NORTH	857	7:00	47
			SOUTH	763	7:00	78
OVERHILL DR N/O 63RD ST	SR TH	01-23-86	TOTAL	6737	7:30	561
			NORTH	3333	7:30	280
			SOUTH	3404	7:30	281
OVERLAND AV N/O NATIONAL BL-JOG NR CLARKSON RD	WR MO	06-09-86	TOTAL	40223	8:00	2733
			NORTH	19583	8:00	1540
			SOUTH	20640	11:15	1249
OVERLAND AV AT OLYMPIC BL	WR TH	04-03-86	TOTAL	13697	*	MANUAL COUNT
			NORTH	7343	8:30	534
			SOUTH	6354	8:00	438
OVERLAND AV AT OLYMPIC BL	WR TU	06-24-86	TOTAL	16590	11:15	1026
			NORTH	10075	8:00	707
			SOUTH	6515	11:15	415
OVERLAND AV AT ROSE AV -JOG NR VALPARISO-	WR TU	01-07-86	TOTAL	27010	*	MANUAL COUNT
			NORTH	14518	8:00	1377
			SOUTH	12492	8:00	699
OVERLAND AV AT SANTA MONICA FWY -W/B ON-	WR MO	06-09-86	TOTAL	37497	11:15	2416
			NORTH	16857	10:15	1217
			SOUTH	20640	11:15	1249
OVERLAND AV AT VENICE BL	WR WE	05-07-86	TOTAL	23036	11:15	1447
			NORTH	11047	11:15	716
			SOUTH	11989	7:30	785
OVERLAND AV S/O VENICE BL	WR WE	05-07-86	TOTAL	21598	11:15	1339
			NORTH	11047	11:15	716
			SOUTH	10551	11:15	623
OWENSMOUTH AV N/O DEVONSHIRE ST	WV TU	09-23-86	TOTAL	6249	7:15	654
			NORTH	3095	11:15	126
			SOUTH	3154	7:15	535
OWENSMOUTH AV AT PRAIRIE ST	WV TH	01-30-86	TOTAL	4622	*	MANUAL COUNT
			NORTH	2371	7:15	198
			SOUTH	2251	7:45	176

L O C A T I O N

FROM 1/ 1/86 TO 12/31/86

VOLUME COUNT SUMMARY

PHYS. DESCR RG DY DATE DIR. VOLUME AM PEAK PM PEAK

OWENSMOUTH AV S/O SHERMAN WY	300-2530-22	WV TU	11-04-86	TOTAL NORTH SOUTH	15956 8652 7304	11:15 11:15 7:30	1254 721 832	4:15 4:30 12:00	1744 1162 673
OXFORD AV -CENTRAL- S/O BEVERLY BL	B00-3030-11	HW TU	02-04-86	TOTAL NORTH SOUTH	7775 4080 3695	7:30 11:15 7:45	535 240 350	5:00 4:30 5:00	871 572 315
OXFORD AV NR MARATHON ST AT MELROSE AV	A00-1820-11	HW TU	06-03-86	TOTAL NORTH SOUTH	2748 1403 1345	7:00 6:30 7:30	152 66 109	5:15 5:15 5:30	331 213 121
OXFORD AV NR MARATHON ST AT MELROSE AV	HW WE	07-23-86	*	TOTAL NORTH SOUTH	2004 1175 829	7:00 8:00	MANUAL COUNT 59 87	5:00 5:00	141 77
OXFORD AV -CENTRAL- AT ROMAINE ST	A00-1717-11	HW FR	07-11-86	TOTAL NORTH SOUTH	3663 781 2882	11:15 11:15 11:15	240 60 180	5:00 5:00 4:45	362 124 249
OXFORD AV -JOG NR FLEMISH LN S/O SANTA MONICA BL	B00-1616-11	HW WE	10-08-86	TOTAL NORTH SOUTH	4176 2383 1793	7:15 7:00 7:30	248 140 122	5:30 5:30 5:15	420 272 151
OXNARD ST AT CEDROS AV	EV MO	03-24-86	*	TOTAL EAST WEST	22171 10417 11754	7:45 7:45 7:45	MANUAL COUNT 744 845	4:45 4:45	912 1069
OXNARD ST AT KESTER AV	EV MO	04-21-86	*	TOTAL EAST WEST	21074 9277 11797	7:45 7:45 7:45	MANUAL COUNT 742 805	4:30 4:30	747 1070
OXNARD ST W/O LAUREL CANYON BL	C00-3532-32	EV TH	10-23-86	TOTAL EAST WEST	26845 13252 13593	7:45 7:45 7:45	2184 1121 1063	5:00 4:45 5:00	2788 1146 1644
OXNARD ST AT LINDLEY AV	WV TU	06-24-86	*	TOTAL EAST WEST	13018 9063 3955	7:30 8:15	MANUAL COUNT 855 255	5:00 4:45	783 547
OXNARD ST AT LOUISE AV -VALLEY-	WV WE	09-03-86	*	TOTAL EAST WEST	5909 5127 782	7:30 7:00	MANUAL COUNT 744 41	5:15 5:00	316 101
OXNARD ST AT RESEDA BL	WV TU	04-15-86	*	TOTAL EAST WEST	15361 8337 7024	7:30 7:30	MANUAL COUNT 683 457	5:00 5:00	805 778
OXNARD ST E/O RESEDA BL	WV MO	09-29-86		TOTAL EAST WEST	16113 9044 7069	7:30 7:30 7:15	1662 1173 498	5:00 5:00 5:00	1656 832 824

L O C A T I O N

VOLUME COUNT SUMMARY

FROM 1/ 1/86 TO 12/31/86

PHYS. DESCR RG DY DATE DIR. VOLUME AM PEAK PM PEAK

OXNARD ST AT SEPULVEDA BL	EV FR	06-13-86	TOTAL 10458 * EAST 979 WEST 9479	8:15 9:00	MANUAL COUNT 56 542	4:45 4:30	127 956
OXNARD ST E/O TOPANGA CANYON BL	WV FR	07-11-86	TOTAL 15359 EAST 7737 WEST 7622	11:15 7:15 11:15	1022 643 537	4:30 12:15 4:30	1539 717 975
OXNARD ST AT VAN NUYS BL	EV TH	04-24-86	TOTAL 21102 * EAST 11254 WEST 9848	7:30 7:30	MANUAL COUNT 768 850	4:45 4:00	1054 833
OXNARD ST AT WILBUR AV	WV TU	02-04-86	TOTAL 15866 * EAST 9169 WEST 6697	7:30 7:30	MANUAL COUNT 915 395	5:00 5:00	711 850
OXNARD ST E/O WOODMAN AV	EV FR	03-17-86	TOTAL 18973 EAST 8147 WEST 10826	7:30 7:30 7:45	1604 723 885	4:30 4:30 4:00	1809 856 976
OXNARD ST AT WOODMAN AV	EV WE	04-23-86	TOTAL 23650 * EAST 11576 WEST 12074	7:30 7:30	MANUAL COUNT 830 972	5:00 5:00	1101 1140
PACIFIC AV -SAN PEDRO-- AT 22ND ST -SAN PEDRO-	SR TH	01-16-86	TOTAL 11235 * NORTH 6441 SOUTH 4794	7:30 7:45	MANUAL COUNT 658 236	3:30 4:45	454 534
PACIFIC AV -SAN PEDRO-- AT 30TH ST -SAN PEDRO-	SR TU	07-01-86	TOTAL 14211 NORTH 6619 SOUTH 7592	11:15 7:00 11:15	891 462 519	5:00 1:45 4:30	1152 489 735
PACIFIC AV -SAN PEDRO-- AT 30TH ST -SAN PEDRO-	SR FR	12-05-86	TOTAL 9876 * NORTH 4439 SOUTH 5437	7:15 7:30	MANUAL COUNT 475 284	3:15 4:45	296 657
PACIFIC AV -VENICE-- AT BROOKS AV -VENICE-	WR WE	01-15-86	TOTAL 20961 NORTH 11177 SOUTH 9784	11:15 7:45 11:15	1236 859 657	4:30 4:00 5:15	1821 929 940
PACIFIC AV -VENICE-- N/O LIGHTHOUSE ST	WR TU	01-14-86	TOTAL 5793 NORTH 2118 SOUTH 3675	8:15 7:45 11:15	400 196 205	4:45 12:30 4:45	420 163 292
PACIFIC AV -VENICE-- AT NAVY ST	WR TH	07-10-86	TOTAL 22531 * NORTH 11209 SOUTH 11322	8:00 7:30	MANUAL COUNT 811 660	5:00 5:00	1074 1120
PACIFIC AV -VENICE-- AT ROSE AV	WR TH	01-16-86	TOTAL 25204 NORTH 12394 SOUTH 12810	7:45 7:30 8:00	1761 965 805	5:00 5:00 5:00	2138 1024 1114

L O C A T I O N

FROM 1/ 1/86 TO 12/31/86

VOLUME COUNT SUMMARY

PHYS. DESCR RG DY DATE DIR. VOLUME AM PEAK PM PEAK

PACIFIC AV --VENICE-- AT VENICE BL	MR TU	01-21-86	TOTAL NORTH SOUTH	16715 7465 9250	7:45 8:00 7:15	1121 583 578	4:45 4:45 4:45	1386 626 760
PACIFIC AV --VENICE-- S/O VENICE BL	MR TH	05-08-86	TOTAL NORTH SOUTH	17802 7696 10106	11:15 8:00 11:15	1075 529 612	5:00 4:45 5:15	1443 621 872
PACIFIC AV --VENICE-- N/O VIA MARINA	MR TU	01-14-86	TOTAL NORTH SOUTH	3078 1218 1860	11:15 11:15 11:15	189 69 120	4:15 2:45 4:15	275 109 183
PACIFIC AV --VENICE-- N/O VIA MARINA	HW SA	08-30-86	TOTAL	5922	11:15	435	3:15	503
PACIFIC AV --VENICE-- AT WASHINGTON ST	MR TU	01-14-86	TOTAL NORTH SOUTH	12302 3825 8477	8:00 8:00 7:45	979 416 564	4:45 1:15 4:45	925 270 706
PACIFIC COAST HWY E/O ALAMEDA ST	SR FR	05-10-86	TOTAL EAST WEST	37966 17600 20366	7:15 11:15 7:15	2724 1014 1664	4:15 4:15 4:00	3048 1578 1502
PACIFIC COAST HWY E/O FIGUEROA ST	SR TU	01-14-86	TOTAL EAST WEST	33147 15972 17175	7:15 11:15 7:30	2286 965 1377	4:15 3:45 4:15	2686 1458 1287
PACIFIC COAST HWY AT FRIES AV	SR TU	07-22-86	TOTAL EAST WEST	33639 16842 16797	* 7:15 7:00	MANUAL COUNT 1058 1371	4:15 4:45 4:45	1540 1469
PACIFIC COAST HWY AT ISLAND AV	SR TU	07-29-86	TOTAL EAST WEST	33799 17086 16713	* 7:15 7:15	MANUAL COUNT 1048 1401	4:00 4:45	1602 1338
PACIFIC COAST HWY AT NORMANDIE AV	SR WE	04-02-86	TOTAL EAST WEST	39208 20296 18912	7:30 7:15 11:15	2802 1640 1214	4:15 3:30 4:45	2762 1391 1440
PACIFIC COAST HWY AT NORMANDIE AV	SR FR	04-11-86	TOTAL EAST WEST	38826 19935 18891	* 7:30 7:15	MANUAL COUNT 1676 1252	3:45 4:45	1503 1675
PACIFIC COAST HWY AT VERMONT AV	SR TU	12-09-86	TOTAL EAST WEST	40851 19389 21462	* 7:15 7:45	MANUAL COUNT 1579 1594	5:00 4:45	1474 1769
PACKARD ST AT ALFRED ST	HW WE	06-18-86	TOTAL EAST WEST	786 521 265	8:15 8:15 7:45	62 43 22	1:15 1:15 3:30	72 51 26

L O C A T I O N

VOLUME COUNT SUMMARY FROM 1/ 1/86 TO 12/31/86

PHYS. DESCR	RG DY	DATE	DIR.	VOLUME	AM PEAK	PM PEAK
PACKARD ST AT HAUSER BL	HW TU	03-04-86	TOTAL	1071	8:00	88
			EAST	499	7:30	40
			WEST	572	8:00	48
PACKARD ST AT HI POINT ST	HW WE	04-16-86	TOTAL	672	11:15	42
			EAST	335	11:15	24
			WEST	337	8:45	29
PALMS BL AT CENTINELA AV	WR FR	02-14-86	TOTAL	12670	*	MANUAL COUNT
			EAST	7155	7:45	692
			WEST	5515	7:45	419
PALMS BL AT CLARINGTON AV	WR TU	03-11-86	TOTAL	20399	*	MANUAL COUNT
			EAST	10250	8:00	1155
			WEST	10149	7:45	743
PALMS BL AT GLENDON AV	WR TU	08-19-86	TOTAL	19125	*	MANUAL COUNT
			EAST	9881	8:15	887
			WEST	9244	8:15	578
PALMS BL AT GLENDON AV	WR TH	12-04-86	TOTAL	21657	*	MANUAL COUNT
			EAST	12704	7:45	1190
			WEST	8953	8:00	576
PALMS BL AT GREENFIELD AV	WR TU	07-15-86	TOTAL	19880	*	MANUAL COUNT
			EAST	10363	8:00	904
			WEST	9517	7:30	623
PALMS BL AT SAWTELLE BL	WR WE	04-30-86	TOTAL	20462	7:45	1790
			EAST	8928	8:00	931
			WEST	11534	7:30	891
PALMS BL AT SAWTELLE BL	WR WE	06-04-86	TOTAL	22444	*	MANUAL COUNT
			EAST	9952	7:45	927
			WEST	12492	7:30	889
PALMS BL W/O SEPULVEDA BL	WR MD	02-10-86	TOTAL	21075	7:45	1860
			EAST	9717	8:00	1078
			WEST	11358	7:30	891
PALOS VERDES ST AT O FARRELL ST	SR MD	04-07-86	TOTAL	829	10:45	67
			NORTH	320	10:45	25
			SOUTH	509	10:45	42
PALOS VERDES ST AT O FARRELL ST	SR TH	05-22-86	TOTAL	542	*	MANUAL COUNT
			NORTH	197	7:00	21
			SOUTH	345	7:15	29
PARKMAN AV N/O TEMPLE ST	HW WE	02-26-86	TOTAL	565	11:00	50
			NORTH	325	11:15	34
			SOUTH	240	6:45	27

L O C A T I O N

VOLUME COUNT SUMMARY

FROM 1/ 1/86 TO 12/31/86

PHYS. DESCR	RG DY	DATE	DIR.	VOLUME	AM PEAK	PM PEAK
PARTHENIA ST AT AMESTOY AV	MV TU	01-28-86	TOTAL	30904 *	MANUAL COUNT	
			EAST	16125	7:15	1383
			WEST	14779	7:15	1394
						5:00
						1617
						1344
PARTHENIA ST AT BALBODA BL	MV WE	11-18-86	TOTAL	37413 *	MANUAL COUNT	
			EAST	17446	7:15	1438
			WEST	19967	7:00	1629
						4:45
						1612
						1731
PARTHENIA ST E/O CANDGA AV	MV MO	03-24-86	TOTAL	16194	7:15	1333
			EAST	8117	7:15	682
			WEST	8077	7:15	651
						4:30
						1691
						898
						796
PARTHENIA ST AT ENCINO AV	MV TU	01-28-86	TOTAL	31022 *	MANUAL COUNT	
			EAST	15726	7:15	1291
			WEST	15296	7:15	1541
						5:00
						1599
						1294
PARTHENIA ST AT JELICO AV	MV TH	10-02-86	TOTAL	33705 *	MANUAL COUNT	
			EAST	16995	7:15	1328
			WEST	16710	7:15	1718
						5:00
						1786
						1327
PARTHENIA ST W/O ORION AV	EV MO	09-22-86	TOTAL	26440	7:15	2865
			EAST	13582	7:15	1495
			WEST	12858	7:15	1370
						4:45
						2803
						1437
						1366
PARTHENIA ST E/O RESEDA BL	MV TH	10-02-86	TOTAL	28574	7:15	2784
			EAST	14472	7:15	1322
			WEST	14102	7:15	1462
						4:45
						2846
						1590
						1256
PARTHENIA ST AT SYLMAR AV	EV WE	02-12-86	TOTAL	3293 *	MANUAL COUNT	
			EAST	1475	7:15	142
			WEST	1818	8:45	114
						5:00
						133
						186
PARTHENIA ST E/O TOPANGA CANYON BL	MV TU	07-15-86	TOTAL	6488	7:30	474
			EAST	4146	7:15	385
			WEST	2342	11:15	150
						5:00
						514
						337
						227
PARTHENIA ST AT WAKEFIELD AV	EV MO	02-24-86	TOTAL	2969 *	MANUAL COUNT	
			EAST	1442	7:15	104
			WEST	1527	7:30	110
						5:00
						144
						135
PARTHENIA ST AT ZELZAH AV	MV WE	04-30-86	TOTAL	28143 *	MANUAL COUNT	
			EAST	14302	7:00	1000
			WEST	13841	7:15	1172
						4:30
						1493
						1249
PATRICIA AV AT BUTTERFIELD RD	MR WE	07-09-86	TOTAL	2969 *	MANUAL COUNT	
			NORTH	1179	8:15	148
			SOUTH	1790	8:30	127
						5:00
						87
						208
PATRICIA AV N/O MOTOR AV	MR WE	06-18-86	TOTAL	468	7:45	37
			NORTH	276	7:45	20
			SOUTH	192	7:45	17
						5:30
						57
						34
						23

L O C A T I O N

VOLUME COUNT SUMMARY FROM 1/ 1/86 TO 12/31/86

PHYS. DESCR	RG DY	DATE	DIR.	VOLUME	AM PEAK	PM PEAK
PATRICIA AV						
S/O PICO BL						
800-1818-11	WR WE	06-18-86	TOTAL	6224	8:30	499 5:15
			NORTH	2888	8:30	313 6:00
			SOUTH	3336	11:15	199 5:15
PAXTON ST						
W/O LAUREL CANYON BL						
C00-3525-32	WV WE	11-12-86	TOTAL	13280	7:00	1089 4:15
			EAST	7086	7:00	585 3:30
			WEST	6194	6:45	508 4:15
PAXTON ST						
AT LOPEZ CYN RD						
A00-1814-11	EV FR	01-24-86	TOTAL	3246	10:45	389 11:45
			EAST	2275	10:30	227 11:45
			WEST	971	10:45	166 1:45
PAXTON ST						
AT SIMI VALLEY FWY E/B ON						
C00-3030-22	EV TU	09-02-86	TOTAL	11055	11:15	689 4:15
			EAST	5829	11:15	365 4:15
			WEST	5226	6:45	351 3:30
PAXTON ST						
AT SIMI VALLEY FWY E/B ON						
E00-0929-86	EV MD	09-29-86	TOTAL	9973	*	MANUAL COUNT
			EAST	5405	7:00	309 5:00
			WEST	4568	7:15	364 3:45
PENNSYLVANIA AV						
AT FICKETT ST						
A00-1717-11	CR WE	09-17-86	TOTAL	512	7:15	32 6:45
			EAST	274	10:30	18 6:45
			WEST	238	7:15	18 7:00
PERSHING DR						
AT MANCHESTER AV						
C00-4040-33	WR TU	12-16-86	TOTAL	22688	7:30	1933 4:45
			NORTH	12014	7:30	1260 4:45
			SOUTH	10674	7:30	673 4:45
PERSHING DR						
N/O MANCHESTER AV						
C00-2440-23	WR TU	12-16-86	TOTAL	22610	7:30	2032 4:45
			NORTH	11936	7:30	1359 4:15
			SOUTH	10674	7:30	673 4:45
PERSHING DR						
AT MANITOBA ST						
C00-4040-33	WR TU	12-16-86	TOTAL	16352	7:45	1206 4:45
			NORTH	9781	7:30	774 4:45
			SOUTH	6571	8:00	521 4:15
PETIT AV						
AT LA MAIDA ST						
WV TH	11-06-86		TOTAL	5808	*	MANUAL COUNT
			NORTH	2295	8:30	135 5:00
			SOUTH	3513	9:00	449 3:30
PETIT AV						
AT LOS ALIMOS ST						
WV FR	02-21-86		TOTAL	1660	*	MANUAL COUNT
			NORTH	923	7:30	40 4:45
			SOUTH	737	7:15	60 3:00
PICKFORD ST						
AT SHERBOURNE DR						
MR WE	12-17-86		TOTAL	620	*	MANUAL COUNT
			EAST	282	7:30	28 3:45
			WEST	338	9:00	25 4:45
PICO BL						
AT ALFRED ST						
C00-4032-32	HW TH	09-04-86	TOTAL	29748	8:00	2246 4:45
			EAST	16246	11:15	1082 4:45
			WEST	13502	8:00	1144 12:00

T-45

L O C A T I O N

VOLUME COUNT SUMMARY FROM 1/ 1/86 TO 12/31/86

PHYS. DESCR	RG DY	DATE	DIR.	VOLUME	AM PEAK	PM PEAK
PICO BL AT ALFRED ST	HW TU	09-30-86	TOTAL	26582 *	MANUAL COUNT	1347
			EAST	14626	8:00	5:00
			WEST	11956	7:30	4:45
PICO BL W/O ALVARADO ST	HW TU	11-25-86	TOTAL	19553	7:30	4:30
			EAST	8838	7:30	4:30
			WEST	10715	11:15	5:30
PICO BL AT ARLINGTON AV	HW MO	09-08-86	TOTAL	20046 *	MANUAL COUNT	914
			EAST	10896	7:45	5:00
			WEST	9150	7:30	5:00
PICO BL AT BURLINGTON AV	CR MO	11-24-86	TOTAL	21173 *	MANUAL COUNT	641
			EAST	9106	7:45	3:30
			WEST	12067	8:00	4:45
PICO BL W/O COTNER AV	WR MO	02-10-86	TOTAL	37178	11:15	5:00
			EAST	20148	8:00	1:00
			WEST	17030	11:15	5:15
PICO BL AT COTNER AV	WR WE	11-12-86	TOTAL	41780 *	MANUAL COUNT	1762
			EAST	21413	8:00	5:00
			WEST	20367	7:45	5:00
PICO BL AT CRENSHAW BL	CR WE	06-25-86	TOTAL	22279 *	MANUAL COUNT	1092
			EAST	11585	7:45	5:00
			WEST	10694	7:15	5:00
PICO BL AT DOHENY DR	WR FR	01-10-86	TOTAL	36255 *	MANUAL COUNT	1564
			EAST	17418	8:15	4:15
			WEST	18837	8:15	5:00
PICO BL W/O HOOVER ST	HW TU	11-25-86	TOTAL	21270	11:15	4:00
			EAST	9827	7:30	4:00
			WEST	11443	11:15	3:45
PICO BL E/O LA CIENEGA BL	HW TU	04-22-86	TOTAL	28566	7:45	5:15
			EAST	14373	11:15	4:45
			WEST	14193	7:30	5:15
PICO BL AT LA CIENEGA BL	HW TU	04-22-86	TOTAL	30493	7:45	5:30
			EAST	16300	8:00	5:30
			WEST	14193	7:30	5:15
PICO BL AT RIMPAU BL	HW TH	08-28-86	TOTAL	26935 *	MANUAL COUNT	1336
			EAST	13540	8:00	5:00
			WEST	13395	8:00	5:00
PICO BL AT ROBERTSON BL	WR TH	06-19-86	TOTAL	31857	8:00	5:15
			EAST	16750	11:15	5:15
			WEST	15107	8:00	12:30

L O C A T I O N

VOLUME COUNT SUMMARY

FROM 1/ 1/86 TO 12/31/86

PHYS. DESCR	RG DY	DATE	DIR.	VOLUME	AM PEAK	PM PEAK
PICO BL AT SANTELLE BL	WR TH	11-06-86	TOTAL	31223 *	MANUAL COUNT	
			EAST	17300	8:00	1051
			WEST	13923	7:45	829
PICO BL E/O UNION AV	HW FR	08-22-86	TOTAL	24240	7:45	1475
			EAST	10206	7:15	707
			WEST	14034	7:45	781
PICO BL E/O UNION AV	CR MO	12-08-86	TOTAL	24360	11:15	1704
			EAST	9756	11:15	846
			WEST	14604	11:15	858
PICO BL AT WESTERN AV	HM WE	01-08-86	TOTAL	18125	7:30	1420
			EAST	9529	7:30	868
			WEST	8596	7:30	552
PICO BL E/O WESTERN AV	HM TH	07-17-86	TOTAL	18393	7:30	1316
			EAST	9466	8:00	747
			WEST	8927	7:15	604
PICO BL AT WESTERN AV	HW TH	11-06-86	TOTAL	19025 *	MANUAL COUNT	
			EAST	11686	7:45	1008
			WEST	7339	7:15	526
PICO BL AT WESTWOOD BL	HW TU	10-21-86	TOTAL	36187	11:15	2452
			EAST	17213	8:15	1421
			WEST	18974	11:15	1355
PIERCE ST AT GLADSTONE AV	EV MO	08-25-86	TOTAL	730	MANUAL COUNT	
			NORTH	178	8:00	12
			SOUTH	552	7:00	35
PLATT AV N/O BURBANK BL	NV MO	07-14-86	TOTAL	13610	7:30	885
			NORTH	6626	7:45	441
			SOUTH	6984	7:15	449
PLAZA SAN ANTONIO AT LAMAR ST	CR FR	08-01-86	TOTAL	433	11:15	27
			EAST	278	11:15	23
			WEST	155	7:30	19
PLUMMER ST AT BADEN AV	MV TU	07-01-86	TOTAL	5802 *	MANUAL COUNT	
			EAST	3666	7:00	434
			WEST	2136	7:45	98
PLUMMER ST W/O ORION AV	EV FR	09-19-86	TOTAL	16558	6:45	2093
			EAST	8250	7:00	906
			WEST	8308	6:45	1200
PLYMOUTH BL AT 6TH ST	HM TU	07-15-86	TOTAL	1759	7:30	156
			NORTH	884	11:15	82
			SOUTH	875	7:30	113

VOLUME COUNT SUMMARY

FROM 1/ 1/86 TO 12/31/86

L O C A T I O N

POINSETTIA PL
AT CLINTON ST

A00-1717-11 HW MO 05-19-86

TOTAL 2993 8:15 199 3:45 303
NORTH 1575 7:45 101 3:45 170
SOUTH 1418 11:15 76 4:15 134

POINSETTIA PL
AT OAKWOOD AV -CENTRAL-

A00-1717-11 HW TH 06-26-86

TOTAL 2366 11:15 152 4:45 235
NORTH 1240 11:15 74 4:45 134
SOUTH 1126 8:15 88 4:30 106

POINSETTIA PL
AT OAKWOOD AV -CENTRAL-

A00-1818-11 HW FR 09-19-86

TOTAL 2180 7:45 159 5:15 217
NORTH 1637 10:30 112 5:15 182
SOUTH 543 7:15 85 2:00 42

POINSETTIA PL
AT WARING AV

A00-1717-11 HW TU 03-11-86

TOTAL 3471 11:15 233 5:00 336
NORTH 2000 10:30 141 5:00 209
SOUTH 1471 11:15 111 5:30 138

POINSETTIA PL
AT WARING AV

A00-1716-11 HW FR 07-18-86

TOTAL 3930 11:15 242 4:45 390
NORTH 2189 11:15 123 4:45 252
SOUTH 1741 9:15 130 1:30 150

POINSETTIA PL
AT WARING AV

A00-1716-11 HW SA 07-19-86

TOTAL 2869 11:15 167 12:15 212
NORTH 1623 11:15 83 6:15 122
SOUTH 1246 11:15 84 1:45 99

POINSETTIA PL
AT WARING AV

A00-1716-11 HW SU 07-20-86

TOTAL 2232 10:15 129 6:45 183
NORTH 1217 0:00 56 6:45 111
SOUTH 1015 10:15 77 4:30 74

POINSETTIA PL
AT 1ST ST

A00-1818-11 HW MO 11-24-86

TOTAL 2595 8:15 197 4:15 268
NORTH 1315 8:00 96 5:00 173
SOUTH 1280 11:15 79 1:45 123

POLK ST
AT ALMETZ ST

EV TH 03-06-86

TOTAL 730 * MANUAL COUNT 51
NORTH 477 8:30 27 5:00 24
SOUTH 253 7:00 22 3:30

POLK ST
AT BRADLEY AV

EV TU 08-12-86

TOTAL 8544 * MANUAL COUNT 439
EAST 4096 7:15 239 4:15 397
WEST 4448 7:15 372 5:00

PRAIRIE ST
AT ENCINO AV

HW TH 10-30-86

TOTAL 1118 * MANUAL COUNT 55
EAST 533 7:15 48 3:15 64
WEST 585 7:30 45 3:00

PRAIRIE ST
AT OWENSMOUTH AV

HW TH 01-30-86

TOTAL 1590 * MANUAL COUNT 81
EAST 756 7:30 61 4:30 122
WEST 834 7:00 58 3:30

PRAIRIE ST
AT SHIRLEY AV

HW ME 03-12-86

TOTAL 2568 * MANUAL COUNT 312
EAST 1715 9:00 44 4:45 116
WEST 853 9:00 49 5:00

L O C A T I O N

VOLUME COUNT SUMMARY FROM 1/ 1/86 TO 12/31/86

PHYS. DESCR	RG DY	DATE	DIR.	VOLUME	AM PEAK	PM PEAK
PRAIRIE ST W/O TOPANGA CANYON BL	WV MO	11-03-86	TOTAL	602	6:45	88
			EAST	358	6:45	88
			WEST	244	11:15	31
PROSSER AV AT LA GRANGE AV	MR TU	03-11-86	TOTAL	1489	*	MANUAL COUNT
			NORTH	902	7:30	66
			SOUTH	587	7:45	71
PURDUE AV AT MISSISSIPPI AV	MR WE	05-28-86	TOTAL	4171	7:45	396
			NORTH	2226	11:15	175
			SOUTH	1945	7:45	225
PURDUE AV AT MISSISSIPPI AV	MR MO	06-16-86	TOTAL	4154	7:45	396
			NORTH	2617	8:00	212
			SOUTH	1537	7:45	188
PURDUE AV AT MISSISSIPPI AV	MR FR	06-27-86	TOTAL	4876	8:00	402
			NORTH	2821	11:15	162
			SOUTH	2055	8:00	219
PURDUE AV AT MISSISSIPPI AV	MR TH	07-17-86	TOTAL	4314	*	MANUAL COUNT
			NORTH	2232	8:15	184
			SOUTH	2082	8:00	185
PURDUE AV AT TENNESSEE AV	MR TH	02-20-86	TOTAL	5076	8:00	572
			NORTH	2809	8:00	444
			SOUTH	2267	11:15	164
PURDUE AV AT TENNESSEE AV	MR TU	03-04-86	TOTAL	5300	*	MANUAL COUNT
			NORTH	2878	8:00	382
			SOUTH	2422	7:45	121
R ST AT MARINE AV -WILMIN-	SR ME	10-08-86	TOTAL	690	7:00	55
			EAST	300	7:30	17
			WEST	390	7:00	43
R ST AT MARINE AV -WILMIN-	SR TH	11-20-86	TOTAL	626	*	MANUAL COUNT
			EAST	225	7:15	18
			WEST	401	7:00	39
RADFORD AV AT LANDALE ST	EV TU	08-19-86	TOTAL	1075	8:00	79
			NORTH	417	9:15	23
			SOUTH	658	8:00	58
RADFORD AV N/O SHERMAN WY	EV TH	01-23-86	TOTAL	4104	7:45	361
			NORTH	2140	7:45	261
			SOUTH	1964	11:15	165
RADFORD AV AT VENTURA BL	EV MO	03-03-86	TOTAL	5198	11:15	354
			NORTH	2992	8:30	218
			SOUTH	2206	11:15	175

T-45

L O C A T I O N

VOLUME COUNT SUMMARY

FROM 1/ 1/86 TO 12/31/86

PHYS. DESCR RG DY DATE DIR. VOLUME AM PEAK PM PEAK

RADFORD AV
AT VENTURA BL

TOTAL	3463	*	MANUAL COUNT	
NORTH	1790		8:15	117
SOUTH	1673		8:00	99
				5:00
				3:15
				166
				170

RAYEN ST
AT CEDROS AV

TOTAL	2631	*	MANUAL COUNT	
EAST	1306		7:00	78
WEST	1325		7:15	81
				5:00
				3:45
				151
				161

RAYEN ST
AT ENCINO AV

TOTAL	1167	*	MANUAL COUNT	
EAST	594		8:00	45
WEST	573		7:15	55
				5:00
				3:00
				58
				48

RAYEN ST
W/O VAN NUYS BL

TOTAL	4763		7:30	253
EAST	2308		6:45	152
WEST	2455		11:15	126
				5:45
				451
				192
				261

REDCLIFF ST
S/O MURRAY DR

TOTAL	2068		7:15	170
				4:30
				161

REDONDO BL
S/O BANGOR ST

TOTAL	12143		7:30	917
NORTH	5853		7:30	526
SOUTH	6290		7:45	399
				5:15
				1316
				645
				697

REDONDO BL
AT SUNLIGHT PL

TOTAL	295	*	MANUAL COUNT	
NORTH	133		7:45	8
SOUTH	162		8:45	15
				4:00
				20
				18

REDONDO BEACH BL
AT HARBOR FWY -N/B OFF-

TOTAL	30925	*	MANUAL COUNT	
EAST	16395		7:15	1357
WEST	14530		9:00	848
				3:30
				1339
				1412

REDONDO BEACH BL
AT HARBOR FWY -S/B OFF-

TOTAL	31855	*	MANUAL COUNT	
EAST	15514		7:15	1266
WEST	16341		7:15	1179
				4:30
				1273
				1491

REDWOOD AV
AT MAXELLA AV

TOTAL	2871	*	MANUAL COUNT	
NORTH	1097		7:45	91
SOUTH	1774		8:30	92
				4:15
				87
				195

REGENT ST
AT MILITARY AV

TOTAL	152	*	MANUAL COUNT	
EAST	77		8:00	7
WEST	75		7:45	7
				3:45
				10
				12

RENNIE AV --JOG NR DIMMICK AV--
AT ROSE AV

TOTAL	439	*	MANUAL COUNT	
NORTH	324		7:30	29
SOUTH	115		7:15	13
				3:00
				32
				17

VOLUME COUNT SUMMARY FROM 1/ 1/86 TO 12/31/86

L O C A T I O N

PHYS. DESCR	RG DY	DATE	DIR.	VOLUME	AM PEAK	PM PEAK
RESEDA BL AT BURBANK BL	MV WE	11-05-86	TOTAL	41302	* 8:30	MANUAL COUNT 992 5:00
			NORTH	16797	8:15	2007 3:00
			SOUTH	24505		1683 1827
RESEDA BL N/O DEVONSHIRE ST	MV TU	09-30-86	TOTAL	42863	7:30	3342 4:45
			NORTH	17035	11:15	938 4:45
			SOUTH	25828	7:30	2490 3:45
RESEDA BL AT LEMARSH ST	MV TH	11-13-86	TOTAL	35298	* 8:15	MANUAL COUNT 921 5:00
			NORTH	16945	7:30	1597 5:00
			SOUTH	18353		1673 1336
RESEDA BL AT NAPA ST	MV TU	11-04-86	TOTAL	39187	* 7:30	MANUAL COUNT 1393 3:00
			NORTH	19403	7:30	1468 3:15
			SOUTH	19784		1625 1580
RESEDA BL AT NORDHOFF ST	EV TH	01-23-86	TOTAL	41340	11:15	2656 3:15
			NORTH	19742	11:15	1300 3:15
			SOUTH	21598	11:15	1356 3:15
RESEDA BL N/O OXNARD ST	MV TH	02-27-86	TOTAL	36891	11:15	2435 5:30
			NORTH	18561	11:15	1358 4:45
			SOUTH	18330	8:00	1163 5:30
RESEDA BL AT OXNARD ST	MV TU	04-15-86	TOTAL	31783	* 8:00	MANUAL COUNT 1042 4:30
			NORTH	15693	7:30	1149 3:15
			SOUTH	16090		1431 1252
RESEDA BL AT SHERMAN WY	MV TH	10-23-86	TOTAL	31292	* 8:45	MANUAL COUNT 912 5:00
			NORTH	15453	7:30	1173 4:30
			SOUTH	15839		1422 1245
RESEDA BL S/O SHERMAN WY	MV TH	11-06-86	TOTAL	32649	11:15	2116 4:30
			NORTH	16667	11:15	1116 4:30
			SOUTH	15982	11:15	1000 1:45
RESEDA BL AT VENTURA FWY -E/B OFF-	MV MO	11-03-86	TOTAL	37110	* 9:00	MANUAL COUNT 784 5:00
			NORTH	14722	9:00	1843 3:30
			SOUTH	22388		1446 1575
RESEDA BL AT VENTURA FWY -W/B OFF-	MV TU	04-08-86	TOTAL	39107	* 8:30	MANUAL COUNT 1109 5:00
			NORTH	19537	7:30	1729 3:15
			SOUTH	19570		1896 1414
RESEDA BL AT VENTURA FWY -W/B OFF-	MV TH	10-23-86	TOTAL	33674	* 8:45	MANUAL COUNT 849 5:00
			NORTH	17570	7:45	1507 5:00
			SOUTH	16104		1818 1042
RESERVOIR ST AT SILVER LAKE BL	HW WE	02-26-86	TOTAL	2802	7:15	163 5:15
			EAST	2153	11:15	109 5:15
			WEST	649	7:00	75 5:45

T-45		L O C A T I O N		VOLUME COUNT SUMMARY		FROM 1/ 1/86 TO 12/31/86	
PHYS. DESCR	RG DY	DATE	DIR.	VOLUME	AM PEAK	PM PEAK	
RHODES AV AT VENTURA BL	EV MO	06-30-86	TOTAL	794	*	MANUAL COUNT	
			NORTH	404	8:00	24	3:45
			SOUTH	390	8:30	17	5:00
RHODES AV AT VENTURA BL	EV TU	09-23-86	TOTAL	1466	10:45	128	4:00
			NORTH	652	10:45	73	4:00
			SOUTH	814	10:45	55	1:30
RICHHELIEU AV AT NORELLE ST -JOG NR RICHHELIEU-	CR FR	08-01-86	TOTAL	1304	*	MANUAL COUNT	
			NORTH	740	7:45	38	5:00
			SOUTH	564	7:15	94	4:30
RICHMOND ST NR GOLDEN ST FRWY AT MISSION RD	CR TU	08-05-86	TOTAL	194	*	MANUAL COUNT	
			NORTH	131	9:00	14	3:15
			SOUTH	63	9:00	5	3:45
RIDGEWOOD PL N/O MELROSE AV	HW MO	08-04-86	TOTAL	1684	7:30	143	4:15
			NORTH	663	7:30	75	12:45
			SOUTH	1021	11:15	76	11:45
RIDGEWOOD PL AT WILTON DR	HW TH	09-11-86	TOTAL	290	*	MANUAL COUNT	
			NORTH	58	7:00	4	4:00
			SOUTH	232	7:45	34	4:00
RIMERTON RD S/O MULHOLLAND DR	EV FR	01-31-86	TOTAL	14267	8:00	1711	5:45
			NORTH	7106	8:00	523	5:45
			SOUTH	7161	8:00	1188	2:15
RIMERTON RD S/O MULHOLLAND DR	EV SU	02-02-86	TOTAL	11583	11:15	1055	11:30
			NORTH	6081	8:45	796	11:30
			SOUTH	5502	11:15	607	11:45
RIMERTON RD W/O SAN DIEGO FMY S/B ON	MR TU	05-27-86	TOTAL	4230	8:30	460	5:30
			ONE WAY STREET E/B				
RIMERTON RD E/B SAN DIEGO FMY S/B ON	MR TU	05-27-86	TOTAL	4929	8:15	352	5:15
			ONE WAY STREET E/B				
RIMERTON RD W/O SAN DIEGO FMY SB OFF	WR TU	05-27-86	TOTAL	7644	7:30	1024	5:15
			ONE WAY STREET W/B				

VOLUME COUNT SUMMARY FROM 1/ 1/86 TO 12/31/86

L O C A T I O N

PHYS. DESCR RG DY DATE DIR. VOLUME AM PEAK PM PEAK

RIMERTON RD
E/O SAN DIEGO FWY SB OFF

C00-0030-01 MR TU 05-27-86 TOTAL 7539 8:15 889 3:00 556

RIMERTON RD
E/O SEPULVEDA BL

C00-3030-22 EV SU 02-02-86 TOTAL 4129 11:15 301 3:45 337
EAST 1552 11:15 125 3:15 228
WEST 2577 11:15 176 11:45 216

RIMPAU BL
AT OLYMPIC BL

HW WE 04-02-86 * TOTAL 10530 * MANUAL COUNT
NORTH 4855 7:15 557 3:00 364
SOUTH 5675 7:30 463 4:30 634

RIMPAU BL
AT PICO BL

HW TH 08-28-86 * TOTAL 5089 * MANUAL COUNT
NORTH 401 8:30 35 3:15 33
SOUTH 4688 7:45 292 4:45 503

RIMPAU BL
AT 4TH ST

HW WE 09-10-86 TOTAL 4513 7:30 565 4:30 563
NORTH 2532 8:00 297 4:30 377
SOUTH 1981 7:15 305 5:15 207

RIMPAU BL
AT 6TH ST

HW TH 10-30-86 * TOTAL 8384 * MANUAL COUNT
NORTH 4737 7:45 386 4:15 538
SOUTH 3647 7:15 438 5:00 275

RINALDI ST
AT CHIMINEAS AV

HW MO 12-01-86 * TOTAL 21478 * MANUAL COUNT
EAST 9830 7:15 1034 4:45 950
WEST 11648 7:15 1022 5:00 1028

RINALDI ST
W/O LAUREL CANYON BL

C00-4040-33 EV TU 10-14-86 TOTAL 19736 7:30 1603 3:30 1775
EAST 9562 11:15 593 3:30 1063
WEST 10174 7:30 1112 6:15 769

RINALDI ST
E/O RESEDA BL

C00-3040-23 HW FR 09-26-86 TOTAL 15281 7:15 1566 5:00 1774
EAST 7987 7:00 1104 4:45 797
WEST 7294 7:45 521 5:00 983

RINALDI ST
E/O SEPULVEDA BL

C00-3040-23 EV TH 09-11-86 TOTAL 22355 7:15 2270 2:30 1921
EAST 11425 7:30 1293 2:30 1003
WEST 10930 7:00 1014 2:30 918

RINALDI ST
AT SIMI VALLEY FWY W/B OFF

HW TH 07-10-86 * TOTAL 17307 * MANUAL COUNT
EAST 7266 7:15 594 5:00 739
WEST 10041 7:15 831 5:00 1071

RINALDI ST
AT TAMPA AV

HW TH 08-14-86 * TOTAL 7129 * MANUAL COUNT
EAST 1562 9:00 65 5:00 187
WEST 5567 7:30 509 5:00 526

RINALDI ST
AT WILBUR AV

D04-4040-33 HW WE 01-29-86 TOTAL 13017 7:30 1659 5:15 1711
EAST 5904 7:30 728 5:00 687
WEST 7113 7:45 935 5:30 1090

L O C A T I O N

VOLUME COUNT SUMMARY

FROM 1/ 1/86 TO 12/31/86

RIVERSIDE DR -CENTRAL-
W/O SAN FERNANDO RD

C00-3014-31 HW TU 06-17-86

DIR. VOLUME AM PEAK PM PEAK
TOTAL 11813 8:30 1040 3:30 853
EAST 7542 8:30 914 1:15 525
WEST 4271 6:30 311 4:45 460

RIVERSIDE DR -VALLEY-
AT CAHUENGA BL

EV WE 04-02-86

TOTAL 15617 * MANUAL COUNT
EAST 7825 8:00 741 5:00 592
WEST 7592 8:00 360 5:00 1219

RIVERSIDE DR -VALLEY-
AT COLDWATER CANYON AV

EV TU 01-28-86

TOTAL 20695 7:30 1910 4:45 2176
EAST 9899 7:45 1150 4:15 901
WEST 10796 7:30 797 4:45 1308

RIVERSIDE DR -VALLEY-
AT COLDWATER CANYON AV

EV MO 04-14-86

TOTAL 24343 * MANUAL COUNT
EAST 11296 8:00 1062 4:00 913
WEST 13047 7:30 762 5:00 1403

RIVERSIDE DR -VALLEY-
AT LANKERSHIM BL

EV WE 04-09-86

TOTAL 15947 * MANUAL COUNT
EAST 6453 8:00 713 4:30 430
WEST 9494 8:30 553 5:00 1264

RIVERSIDE DR -VALLEY-
AT LAUREL CANYON BL

EV FR 05-02-86

TOTAL 28939 * MANUAL COUNT
EAST 13575 8:00 1189 4:30 1106
WEST 15364 8:00 903 5:00 1603

RIVERSIDE DR -VALLEY-
W/O LAUREL CANYON BL

EV FR 10-17-86

TOTAL 25531 7:30 2141 4:45 2556
EAST 13155 7:30 1182 12:15 1138
WEST 12376 7:30 959 5:00 1509

RIVERSIDE DR -VALLEY-
AT LAURELGROVE AV

EV MO 10-27-86

TOTAL 22716 7:30 2223 4:45 2459
EAST 11480 8:00 1450 4:15 1037
WEST 11236 7:30 838 5:15 1556

RIVERSIDE DR -VALLEY-
AT LAURELGROVE AV

EV MO 11-17-86

TOTAL 30622 * MANUAL COUNT
EAST 16722 8:15 1536 3:45 1191
WEST 13900 7:30 933 5:00 1420

RIVERSIDE DR -VALLEY-
AT VINELAND AV

EV MO 03-31-86

TOTAL 18921 * MANUAL COUNT
EAST 10231 7:45 1171 3:30 580
WEST 8690 9:00 344 5:00 1325

RIVERTON AV
AT VENTURA BL

EV WE 02-12-86

TOTAL 5868 11:15 297 5:30 782
NORTH 537 11:15 45 2:15 75
SOUTH 5331 11:15 252 5:30 742

RIVERTON AV
AT VENTURA BL

EV WE 04-16-86

TOTAL 4939 * MANUAL COUNT
NORTH 383 7:45 32 4:45 37
SOUTH 4556 7:30 184 3:45 615

ROBERTSON BL
N/O ALDEN DR

WR TH 02-20-86

TOTAL 21892 11:15 1518 4:30 1634
NORTH 11371 11:15 780 4:30 930
SOUTH 10521 8:15 819 12:30 784

VOLUME COUNT SUMMARY FROM 1/ 1/86 TO 12/31/86

L O C A T I O N

PHYS. DESCR	RG DY	DATE	DIR.	VOLUME	AM PEAK	PM PEAK
ROBERTSON BL AT NATIONAL BL	WR TH	06-12-86	TOTAL	37187	11:15	2513
			NORTH	12299	11:15	807
			SOUTH	24888	11:15	1706
ROBERTSON BL AT PICO BL	WR TH	06-19-86	TOTAL	34599	8:45	2347
			NORTH	18994	8:15	1496
			SOUTH	15605	11:15	1045
ROBERTSON BL S/O VENICE BL	WR TH	05-01-86	TOTAL	11489	7:45	902
			NORTH	4432	7:45	402
			SOUTH	7057	7:15	513
ROBERTSON BL S/O VENICE BL	MR MO	06-16-86	TOTAL	13368	8:00	1021
			NORTH	6192	8:00	526
			SOUTH	7176	8:30	529
RODEO RD AT CRENSHAW BL	HW FR	12-04-86	TOTAL	17323	7:15	1535
			EAST	9568	7:15	944
			WEST	7755	7:15	591
RODEO RD AT KALSMAN DR -PVT-	HW FR	05-30-86	TOTAL	26507	*	MANUAL COUNT
			EAST	14085	7:30	804
			WEST	12422	7:15	1297
RODEO RD AT KALSMAN DR -PVT-	HW WE	07-23-86	TOTAL	24419	7:00	1734
			EAST	12263	7:30	719
			WEST	12156	7:00	1103
RODEO RD E/O LA BREA AV	HW TU	12-09-86	TOTAL	31941	7:45	2603
			EAST	15951	7:30	1132
			WEST	15990	7:45	1473
RODEO RD E/O LA CIENEGA BL	HW WE	04-23-86	TOTAL	24690	7:30	2170
			EAST	12332	7:30	887
			WEST	12358	7:30	1283
RODEO RD E/O MARTIN LUTHER KING JR BL	HW TH	12-04-86	TOTAL	15951	7:30	1617
			EAST	8320	7:30	993
			WEST	7631	7:15	644
ROKEBY ST S/O GLENDALE BL	HW WE	06-04-86	TOTAL	3582	7:15	300
			NORTH	2042	7:15	152
			SOUTH	1540	7:15	148
ROMAINE ST AT ARDMORE AV	HW TU	05-13-86	TOTAL	1235	11:15	74
			EAST	432	11:15	29
			WEST	803	7:45	53
ROMAINE ST AT KINGSLEY DR	HW TU	05-13-86	TOTAL	674	11:15	50
			EAST	241	11:15	19
			WEST	433	10:45	34

L O C A T I O N

ROMAINE ST
AT NORMANDIE AV

ROMAINE ST
AT NORMANDIE AV

ROMAINE ST
AT OXFORD AV -CENTRAL-

ROMANY DR
AT AMALFI DR

ROSCOE BL
AT BURNET AV -JOG NR NOBLE AV-

ROSCOE BL
E/O CANDGA AV

ROSCOE BL
AT CANDGA AV

ROSCOE BL
W/O FARRALONE AV

ROSCOE BL
W/O HAYVENHURST AV

ROSCOE BL
W/O LAUREL CANYON BL

ROSCOE BL
W/O ORION AV

ROSCOE BL
E/O RESEDA BL

ROSCOE BL
AT TOPANGA CANYON BL

PM PEAK

AM PEAK

DIR. VOLUME

DATE

RG DY

PHYS. DESCR

FROM

TOTAL 2636 7:30 244 5:15 257
EAST 987 6:30 80 5:15 82
WEST 1649 7:30 176 5:15 175

TOTAL 1518 * MANUAL COUNT
EAST 611 7:00 55 3:45 52
WEST 907 7:30 76 4:15 93

TOTAL 3168 11:15 124 5:45 294
EAST 1984 11:15 83 5:45 208
WEST 1184 7:15 83 4:45 100

TOTAL 307 * MANUAL COUNT
EAST 65 8:30 5 3:30 12
WEST 242 7:00 19 3:30 23

TOTAL 45206 * MANUAL COUNT
EAST 22510 7:30 1650 4:30 1905
WEST 22696 7:15 1563 4:45 2153

TOTAL 32020 7:15 2475 4:45 2923
EAST 16031 7:15 1225 4:45 1517
WEST 15989 7:15 1250 4:45 1406

TOTAL 33317 * MANUAL COUNT
EAST 16031 7:30 1297 5:00 1433
WEST 17286 7:30 1410 4:45 1572

TOTAL 26844 7:30 1874 5:15 2538
EAST 13891 7:00 1018 5:15 1295
WEST 12953 7:30 896 5:00 1282

TOTAL 41642 7:30 3400 4:45 3689
EAST 21442 7:15 1866 4:45 1930
WEST 20200 7:30 1554 4:45 1759

TOTAL 27924 7:15 2323 4:30 2531
EAST 13517 7:15 1248 4:45 1097
WEST 14407 7:15 1075 4:30 1450

TOTAL 48710 7:15 4174 2:00 3795
EAST 20756 7:30 2415 12:00 1824
WEST 27954 7:15 1810 4:15 2215

TOTAL 36632 7:30 2830 4:45 3501
EAST 17912 7:30 1547 4:30 1522
WEST 18720 7:30 1283 4:45 1980

TOTAL 27539 * MANUAL COUNT
EAST 15331 7:15 1374 5:00 1264
WEST 12208 7:30 856 4:45 1240

L O C A T I O N

VOLUME COUNT SUMMARY FROM 1/ 1/86 TO 12/31/86

ROSCOE BL
E/O TOPANGA CANYON BL

PHYS. DESCR	RG DY	DATE	DIR.	VOLUME	AM PEAK	PM PEAK
C00-3240-23	WV MO	07-14-86	TOTAL	26663	7:30 1876	5:00 2477
			EAST	12532	7:15 1057	5:00 1101
			WEST	14131	11:15 917	5:00 1376

ROSCOE BL
AT MINNETKA AV

C00-4045-32	WV TU	01-28-86	TOTAL	33150	7:15 3105	4:45 3249
			EAST	16724	7:15 1645	4:45 1661
			WEST	16426	7:30 1484	5:00 1618

ROSE AV
AT PACIFIC AV -VENICE-

B00-1616-11	MR TH	01-16-86	TOTAL	4148	11:15 237	4:00 303
			EAST	1259	10:30 79	5:00 103
			WEST	2889	11:15 168	4:00 215

ROSE AV
AT RENNIE AV -JOG NR DIMMICK AV-

PHYS. DESCR	RG DY	DATE	DIR.	VOLUME	AM PEAK	PM PEAK
C00-2525-22	NR MO	04-28-86	TOTAL	10583	11:15 670	4:30 917
			EAST	4358	11:15 356	3:00 407
			WEST	6225	7:15 389	5:00 612

ROSE AV
W/O WALGROVE AV

PHYS. DESCR	RG DY	DATE	DIR.	VOLUME	AM PEAK	PM PEAK
C00-2525-22	NR MO	04-28-86	TOTAL	10583	11:15 670	4:30 917
			EAST	4358	11:15 356	3:00 407
			WEST	6225	7:15 389	5:00 612

ROSECRANS AV
AT FIGUEROA ST

PHYS. DESCR	RG DY	DATE	DIR.	VOLUME	AM PEAK	PM PEAK
100-2020-11	HW MO	11-24-86	TOTAL	30380	8:00 1174	3:00 1222
			EAST	15211	7:30 1174	3:00 1348
			WEST	15169	7:45 1063	4:00 1222

ROSECRANS AV
AT HARBOR FMY -S/B OFF-

PHYS. DESCR	RG DY	DATE	DIR.	VOLUME	AM PEAK	PM PEAK
100-2020-11	HW MO	11-24-86	TOTAL	30380	8:00 1174	3:00 1222
			EAST	15211	7:30 1174	3:00 1348
			WEST	15169	7:45 1063	4:00 1222

ROSECRANS AV
AT HOOVER ST

PHYS. DESCR	RG DY	DATE	DIR.	VOLUME	AM PEAK	PM PEAK
G06-4545-44	SR TH	04-10-86	TOTAL	39935	7:45 1281	3:30 1798
			EAST	19291	7:00 1831	3:45 1617
			WEST	20644	7:00 1831	3:45 1617

ROSEWOOD AV -HWOOD
W/O BRONSON AV

100-2020-11	HW MO	11-24-86	TOTAL	713	8:00 58	3:15 66
			EAST	430	8:00 32	3:15 42
			WEST	283	7:00 30	3:30 28

ROSEWOOD AV -HWOOD
W/O HARPER AV

A00-1400-20	HW TH	05-15-86	TOTAL	954	8:00 74	5:00 116
			TOTAL	954	8:00 74	5:00 116

ROSEWOOD AV -HWOOD
E/O HARPER AV

100-1600-20	HW TH	05-15-86	TOTAL	583	8:00 46	5:00 62
			TOTAL	583	8:00 46	5:00 62

ROSEWOOD AV -HWOOD
E/O HAYMORTH AV

A00-2000-20	HW FR	09-05-86	TOTAL	1700	11:15 145	12:15 179
			TOTAL	1700	11:15 145	12:15 179

ROSEWOOD AV -HWOOD
W/O HAYMORTH AV

A00-2000-20	HW FR	09-05-86	TOTAL	944	11:15 72	12:30 93
			TOTAL	944	11:15 72	12:30 93

L O C A T I O N

FROM 1/ 1/86 TO 12/31/86

VOLUME COUNT SUMMARY

PHYS. DESCR RG DY DATE DIR. VOLUME AM PEAK PM PEAK

ROSEWOOD AV -HWOOD AT HIGHLAND AV	HW TU	01-07-86	TOTAL EAST WEST	1188 756 432	8:15 8:15 8:15	169 67 102	5:00 3:45 5:00	105 76 37
ROSEWOOD AV -HWOOD AT HIGHLAND AV	HW TU	01-28-86	TOTAL EAST WEST	965 521 444	* 8:15 7:45	MANUAL COUNT 55 64	5:00 4:30	54 37
ROSEWOOD AV -HWOOD AT LA BREA AV	HW MO	03-24-86	TOTAL EAST WEST	1101 498 603	* 9:00 8:15	MANUAL COUNT 30 71	5:00 3:15	49 60
ROSEWOOD AV -HWOOD AT LA BREA AV	HW TH	06-05-86	TOTAL EAST WEST	2209 1035 1174	11:15 11:15 11:15	158 75 83	2:00 2:30 2:00	206 124 105
ROSEWOOD AV -HWOOD AT LA CIENEGA BL	HW TH	05-15-86	TOTAL EAST WEST	2748 1307 1441	11:15 11:15 11:15	217 103 114	2:00 5:00 11:45	243 130 129
ROSEWOOD AV -HWOOD AT LA CIENEGA BL	HW TU	06-17-86	TOTAL EAST WEST	1905 900 1005	* 8:30 8:30	MANUAL COUNT 60 87	5:00 4:00	127 92
ROSEWOOD AV -HWOOD AT LARCHMONT BL	HW FR	05-30-86	TOTAL EAST WEST	2119 1318 801	11:15 11:15 8:00	145 93 71	3:30 4:00 12:30	235 167 80
ROSEWOOD AV -HWOOD AT LUCERNE BL	HW TH	06-19-86	TOTAL EAST WEST	1294 766 528	11:15 11:15 11:15	102 56 46	5:00 4:30 5:00	133 69 66
ROSEWOOD AV -HWOOD AT LUCERNE BL	HW TH	11-20-86	TOTAL EAST WEST	1741 960 781	8:15 8:00 8:15	167 83 88	4:30 4:30 4:45	188 101 90
ROSEWOOD AV -HWOOD AT LUCERNE BL	HW TU	12-16-86	TOTAL EAST WEST	1646 925 721	* 8:45 8:45	MANUAL COUNT 78 72	3:45 4:30	92 73
ROSEWOOD AV -HWOOD AT MARTEL AV	HW FR	03-14-86	TOTAL EAST WEST	1461 831 630	8:15 8:15 7:30	106 64 50	2:45 2:00 7:00	146 92 75
ROSEWOOD AV -HWOOD AT NORMANDIE AV	HW TU	06-03-86	TOTAL EAST WEST	2069 481 1588	* 8:00 9:00	MANUAL COUNT 34 119	5:00 3:15	51 138
ROSEWOOD AV -HWOOD AT NORMANDIE AV	HW FR	11-21-86	TOTAL EAST WEST	1849 404 1445	* 7:00 7:15	MANUAL COUNT 34 135	2:45 2:45	43 129

L O C A T I O N

VOLUME COUNT SUMMARY FROM 1/ 1/86 TO 12/31/86

PHYS. DESCR	RG	DY	DATE	DIR.	VOLUME	AM PEAK	PM PEAK
ROSEWOOD AV -HWOOD W/O ROSSMORE AV	HW	TH	04-17-86	TOTAL	3936	7:30	4:30
				EAST	2508	7:30	4:30
				WEST	1428	7:30	4:30
ROSEWOOD AV -HWOOD AT SIERRA BONITA AV	HW	WE	07-02-86	TOTAL	1472	11:00	12:30
				EAST	930	11:00	12:30
				WEST	542	11:15	5:30
ROSSMORE AV S/O BEVERLY BL	HW	WE	02-05-86	TOTAL	21627	7:30	4:30
				NORTH	10559	8:15	4:30
				SOUTH	11068	7:30	4:45
ROSSMORE AV AT CLINTON ST	HW	WE	02-05-86	TOTAL	23263	7:30	4:30
				NORTH	11956	8:15	4:30
				SOUTH	11307	7:30	4:30
ROSSMORE AV AT CLINTON ST	HW	WE	02-05-86	TOTAL	24042	*	MANUAL COUNT
				NORTH	11740	8:15	4:30
				SOUTH	12302	7:45	4:30
ROSSMORE AV N/O WILSHIRE BL	HW	FR	10-17-86	TOTAL	14584	7:45	5:00
				NORTH	6700	7:45	5:45
				SOUTH	7884	7:30	5:00
ROSSMORE AV AT 4TH ST	HW	TH	10-16-86	TOTAL	18312	7:45	5:00
				NORTH	8084	7:30	5:00
				SOUTH	10228	7:45	4:45
ROSSMORE AV AT 6TH ST	WR	TU	11-18-86	TOTAL	14957	*	MANUAL COUNT
				NORTH	6020	8:15	5:00
				SOUTH	8937	7:45	4:15
ROXBURY DR AT BEDFORD DR	WR	WE	12-17-86	TOTAL	6960	*	MANUAL COUNT
				EAST	3266	8:15	5:00
				WEST	3694	8:00	3:00
ROXBURY DR AT BEDFORD DR	WR	TU	12-23-86	TOTAL	6448	11:15	2:15
				EAST	3134	11:15	2:15
				WEST	3314	8:15	1:45
ROXFORD ST AT RALSTON AV	EV	FR	10-24-86	TOTAL	10191	*	MANUAL COUNT
				EAST	5752	7:00	3:15
				WEST	4439	7:15	3:15
RUNNYMEDE ST AT OSO AV	WR	TH	12-04-86	TOTAL	1275	*	MANUAL COUNT
				EAST	648	8:00	5:00
				WEST	627	7:00	4:15
ST ANDREWS PL S/O HOLLYWOOD BL	HW	TH	06-05-86	TOTAL	2777	7:15	6:00
				NORTH	1717	11:15	6:15
				SOUTH	1060	7:15	1:15

L O C A T I O N

VOLUME COUNT SUMMARY FROM 1/ 1/86 TO 12/31/86

PHYS. DESCR	RG DY	DATE	DIR.	VOLUME	AM PEAK	PM PEAK
ST ANDREWS PL AT MANCHESTER AV	SR TU	07-08-86	TOTAL NORTH SOUTH	1773 1084 689	10:30 10:30 9:45	135 99 49
ST ANDREWS PL AT MANCHESTER AV	SR WE	07-09-86	TOTAL NORTH SOUTH	1670 1090 580	11:15 11:15 10:45	121 80 48
ST ANDREWS PL AT MANCHESTER AV	SR FR	08-08-86	TOTAL NORTH SOUTH	831 514 317	* 9:00 9:00	MANUAL COUNT 30 24
ST ANDREWS PL AT VERNON AV -CENTRAL-	SR MO	10-06-86	TOTAL NORTH SOUTH	1444 829 615	11:15 7:45 11:15	99 59 52
ST ANDREWS PL AT VERNON AV -CENTRAL-	SR FR	10-17-86	TOTAL NORTH SOUTH	1075 655 420	* 7:15 8:15	MANUAL COUNT 55 26
ST ANDREWS PL AT 4TH ST	HW MO	12-01-86	TOTAL NORTH SOUTH	2847 1444 1403	7:45 8:15 7:45	255 80 184
ST ANDREWS PL AT 4TH ST	HW WE	12-03-86	TOTAL NORTH SOUTH	2678 1304 1374	* 8:00 7:45	MANUAL COUNT 82 181
ST ANDREWS PL AT 89TH ST	SR MO	07-07-86	TOTAL NORTH SOUTH	1462 149 1313	11:15 11:15 11:00	126 14 116
ST ANDREWS PL AT 89TH ST	SR WE	07-23-86	TOTAL NORTH SOUTH	699 126 573	* 9:00 8:45	MANUAL COUNT 11 23
SAINT CLOUD RD AT ST PIERRE RD	WR TH	08-14-86	TOTAL EAST WEST	1061 474 587	* 8:45 8:30	MANUAL COUNT 16 25
SALE AV AT BURBANK BL	WV TU	05-20-86	TOTAL NORTH SOUTH	768 498 270	* 7:00 8:15	MANUAL COUNT 42 27
SALE AV AT VENTURA BL	WV WE	12-10-86	TOTAL NORTH SOUTH	1362 578 784	* 9:00 8:45	MANUAL COUNT 32 54
SALUDA AV S/O FOOTHILL BL	EV FR	07-18-86	TOTAL	813	11:15	78

L O C A T I O N

VOLUME COUNT SUMMARY FROM 1/ 1/86 TO 12/31/86

PHYS. DESCR	RG DY	DATE	DIR.	VOLUME	AM PEAK	PM PEAK
SALUDA AV N/O FOOTHILL BL	EV FR	07-18-86	TOTAL	597	7:45	42
			NORTH	323	7:45	30
			SOUTH	274	10:45	15
SALUDA AV AT FOOTHILL BL	EV FR	09-05-86	TOTAL	1240	*	MANUAL COUNT
			NORTH	521	9:00	35
			SOUTH	719	7:00	68
SAN DIEGO FWY-N/B ON- N/O RIMERTON RD	EV FR	01-31-86	TOTAL	3798	7:45	283
						2:45
SAN DIEGO FWY-N/B ON- N/O RIMERTON RD	EV SU	02-02-86	TOTAL	2561	11:15	322
						11:45
SAN DIEGO FWY S/B ON S/O RIMERTON RD	EV FR	01-31-86	TOTAL	3773	8:15	520
						11:30
SAN DIEGO FWY S/B ON S/O RIMERTON RD	EV SU	02-16-86	TOTAL	3789	8:15	367
						4:30
SAN DIEGO FWY-N/B OFF- N/O RIMERTON RD	EV FR	01-31-86	TOTAL	4606	8:00	348
						5:45
SAN DIEGO FWY-N/B OFF- N/O RIMERTON RD	EV SU	02-02-86	TOTAL	4089	8:45	384
						4:15
SAN DIEGO FWY SB OFF N/O RIMERTON RD	EV FR	01-31-86	TOTAL	7075	11:15	520
						4:15
SAN DIEGO FWY SB OFF N/O RIMERTON RD	EV SU	02-16-86	TOTAL	2591	8:45	325
						3:15
SANDRINGHAM CT AT CHIMINEAS AV	WV FR	01-31-86	TOTAL	137	*	MANUAL COUNT
			EAST	133	7:15	19
			WEST	4	0:00	0
SAN FELICIANO DR AT DUMETZ RD	WV TU	12-16-86	TOTAL	3949	*	MANUAL COUNT
			NORTH	2328	7:30	253
			SOUTH	1621	7:30	159
SAN FELICIANO DR N/O MULHOLLAND DR	HW TH	11-13-86	TOTAL	1752	7:30	154
			NORTH	811	7:30	95
			SOUTH	941	7:45	65

L O C A T I O N

VOLUME COUNT SUMMARY

FROM 1/ 1/86 TO 12/31/86

PM PEAK

AM PEAK

DIR. VOLUME

SAN FERNANDO RD
AT BLEDSEOE ST

EV MD 10-20-86

TOTAL 11608 *
NORTH 5104
SOUTH 6504

7:15
7:15

MANUAL COUNT
308 5:00
636 3:30

501
591

SAN FERNANDO RD
AT FLETCHER DR

HW WE 05-14-86

TOTAL 33775
EAST 17573
WEST 16202

7:15
7:15
7:00

2407 4:30
1217 4:30
1197 3:00

2633
1447
1199

SAN FERNANDO RD
AT FLETCHER DR

HW TH 07-03-86

TOTAL 32592 *
NORTH 15839
SOUTH 16753

7:15
7:30

MANUAL COUNT
1258 5:00
1093 4:30

1257
1430

SAN FERNANDO RD
AT FOX ST

EV TH 09-11-86

TOTAL 7675
NORTH 4155
SOUTH 3520

11:15
11:15
11:15

615 4:30
361 4:30
254 2:45

675
375
318

SAN FERNANDO RD
N/O MONTE ST

EV TH 08-21-86

TOTAL 4075
NORTH 2082
SOUTH 1993

6:30
11:15
7:00

290 4:45
145 4:45
181 4:30

373
204
177

SAN FERNANDO RD
AT SUNLAND BL

EV FR 04-11-86

TOTAL 11855 *
EAST 5879
WEST 5976

7:00
9:00

MANUAL COUNT
491 3:30
252 3:30

525
757

SAN FERNANDO RD
AT VAN NUYS BL

EV TU 10-14-86

TOTAL 22191 *
NORTH 9964
SOUTH 12227

7:00
7:00

MANUAL COUNT
552 5:00
1086 3:15

1079
982

SAN FERNANDO RD-E/RDHWY-
AT SUNLAND BL

EV WE 03-26-86

TOTAL 5550 *
EAST 1447
WEST 4103

7:00
8:30

MANUAL COUNT
117 3:15
204 4:30

160
458

SAN FERNANDO MISSION BL
W/O GOLDEN STATE FWY

EV MO 01-27-86

TOTAL 14143
EAST 5369
WEST 8774

7:30
7:30
7:30

1211 3:30
533 3:30
678 2:30

1116
474
673

SAN FERNANDO MISSION BL
W/O LAUREL CANYON BL

EV WE 10-15-86

TOTAL 18645
EAST 10104
WEST 8541

7:30
7:30
7:30

1537 3:15
867 3:30
670 4:45

1434
826
621

SAN FERNANDO MISSION BL
E/O ORION AV -

EV MO 09-22-86

TOTAL 13277
EAST 7084
WEST 6193

7:15
7:15
11:15

1161 4:45
731 3:00
416 4:45

1211
607
659

SAN FERNANDO MISSION BL
E/O RESEDA BL

HW FR 09-26-86

TOTAL 8536
EAST 2770
WEST 5766

0:45
7:15
0:45

609 12:45
252 4:15
596 1:00

756
259
625

SAN JOSE ST
AT AMESTOY AV

HW TU 04-29-86

TOTAL 2824 *
EAST 1372
WEST 1452

7:30
7:30

MANUAL COUNT
119 3:00
110 5:00

107
153

VOLUME COUNT SUMMARY

FROM 1/ 1/86 TO 12/31/86

L O C A T I O N

PHYS. DESCR RG DY DATE DIR. VOLUME AM PEAK PM PEAK

SAN JULIAN ST
AT OLYMPIC BL

TOTAL	1040	*	MANUAL COUNT	
NORTH	136		7:45	25
SOUTH	904		8:00	93

5

80

SAN MARINO ST
AT HARVARD BL

TOTAL	6954	*	MANUAL COUNT	
EAST	3903		7:15	601
WEST	3051		7:30	398
			11:15	206

717

430

350

SAN PABLO ST
AT NORFOLK ST

TOTAL	4419	*	MANUAL COUNT	
NORTH	2272		7:30	233
SOUTH	2147		7:30	295

185

149

SAN PEDRO ST -CENTRAL
AT JEFFERSON BL

TOTAL	11778	*	MANUAL COUNT	
NORTH	2035		7:30	174
SOUTH	9743		7:00	512

170

1118

SAN PEDRO ST -CENTRAL
N/O SLAUSON AV

TOTAL	7397	*	MANUAL COUNT	
NORTH	3998		7:00	560
SOUTH	3399		7:00	424
			11:15	216

660

290

370

SAN PEDRO ST -CENTRAL
AT 8TH ST

TOTAL	20611	*	MANUAL COUNT	
NORTH	11251		7:00	865
SOUTH	9360		7:15	775

934

762

SAN PEDRO ST -CENTRAL -
S/O 15TH ST -JOG NR 16TH ST

TOTAL	26347	*	MANUAL COUNT	
NORTH	13127		11:15	1902
SOUTH	13220		6:45	1181
			11:15	986

2169

921

1345

SAN PEDRO ST -CENTRAL
AT 54TH ST

TOTAL	7135	*	MANUAL COUNT	
NORTH	3540		7:15	575
SOUTH	3595		7:15	427
			11:15	169

782

362

518

SAN PEDRO ST -CENTRAL
N/O 108TH ST

TOTAL	11375	*	MANUAL COUNT	
NORTH	5694		7:30	913
SOUTH	5681		7:15	515
			7:30	417

1017

522

508

SAN RAFAEL AV
N/O MOON AV

TOTAL	1794	*	MANUAL COUNT	
NORTH	817		7:45	200
SOUTH	977		7:30	111
			7:45	100

156

73

87

MARTIN LUTHER KING JR BL
AT LONG BEACH AV -EAST-

TOTAL	795	*	MANUAL COUNT	
EAST	307		7:00	27
WEST	488		7:45	34

33

59

59

MARTIN LUTHER KING JR BL
E/O WESTERN AV

TOTAL	34059	*	MANUAL COUNT	
EAST	17361		7:30	2176
WEST	16698		7:30	1365
			11:15	949

2674

1192

1485

SANTA FE AV
AT OLYMPIC BL

TOTAL	24136	*	MANUAL COUNT	
NORTH	12570		7:00	737
SOUTH	11566		7:15	1135

1271

786

L O C A T I O N

VOLUME COUNT SUMMARY FROM 1/ 1/86 TO 12/31/86

PHYS. DESCR	RG DY	DATE	DIR.	VOLUME	AM PEAK	PM PEAK
SANTA FE AV AT 7TH ST	CR TH	02-27-86	TOTAL	8184 *	MANUAL COUNT	
			NORTH	5252	7:15	3:30
			SOUTH	2932	7:15	3:15
SANTA FE AV N/O 7TH ST	CR WE	07-30-86	TOTAL	7847	7:00	12:00
			NORTH	3941	7:00	12:00
			SOUTH	3906	11:15	12:30
SANTA FE AV S/O 8TH ST	CR MO	07-07-86	TOTAL	18106	6:45	3:00
			NORTH	8765	11:15	3:00
			SOUTH	9341	6:15	2:45
SANTA FE AV N/O 8TH ST	CR WE	07-30-86	TOTAL	13649	7:00	3:15
			NORTH	6197	6:45	4:00
			SOUTH	7452	7:15	3:15
SANTA MONICA BL AT BELOIT AV	WR TH	01-16-86	TOTAL	53929	11:15	5:15
			EAST	24512	11:15	4:15
			WEST	29417	11:15	5:15
SANTA MONICA BL AT BEVERLY GLEN BL	WR TH	11-13-86	TOTAL	39916 *	MANUAL COUNT	
			EAST	20719	8:15	3:00
			WEST	19197	8:00	5:00
SANTA MONICA BL AT BUNDY DR	WR MO	10-27-86	TOTAL	28020 *	MANUAL COUNT	
			EAST	13984	8:00	3:00
			WEST	14036	8:15	5:00
SANTA MONICA BL AT COTNER AV	WR WE	01-15-86	TOTAL	54682	11:15	2:45
			EAST	26977	8:00	4:15
			WEST	27705	11:15	6:30
SANTA MONICA BL AT COTNER AV	WR MO	01-27-86	TOTAL	41634 *	MANUAL COUNT	
			EAST	17462	7:45	5:00
			WEST	24172	9:00	5:00
SANTA MONICA BL E/O COTNER AV	WR MO	02-10-86	TOTAL	64556	8:00	2:30
			EAST	34544	8:00	2:30
			WEST	30012	11:15	5:15
SANTA MONICA BL AT OXFORD AV --JOG NR FLEMISH LN	HW FR	03-06-86	TOTAL	30587 *	MANUAL COUNT	
			EAST	11740	7:30	3:00
			WEST	18847	7:30	3:30
SANTA MONICA BL AT OXFORD AV --JOG NR FLEMISH LN	HW WE	10-08-86	TOTAL	62064	7:30	5:45
			EAST	21383	10:15	3:45
			WEST	20681	7:30	5:00
SANTA MONICA BL AT OXFORD AV --JOG NR HOLLYWD FWY--	HW MO	08-18-86	TOTAL	30903 *	MANUAL COUNT	
			EAST	15542	9:00	5:00
			WEST	15361	7:15	3:00

VOLUME COUNT SUMMARY FROM 1/ 1/86 TO 12/31/86

L O C A T I O N

SANTA MONICA BL
AT SAN DIEGO FWY -N/B OFF-

SANTA MONICA BL
AT SEPULVEDA BL

SANTA MONICA BL
AT SEPULVEDA BL

SANTA MONICA BL
AT WARNALL AV

SANTA MONICA BL
E/O WESTERN AV

SANTA MONICA FWY -W/B OFF-
E/O OVERLAND AV

SAN VICENTE BL
N/O ALDEN DR

SAN VICENTE BL
E/O LA CIENEGA BL

SAN VICENTE BL -BRENTWOOD-
W/O BRINGHAM AV

SAN VICENTE BL -BRENTWOOD-
AT MONTANA AV

SATICOY ST
AT BALBOA BL

SATICOY ST
AT BECK AV

SATICOY ST
AT CAMELLIA AV

PHYS. DESCR RG DY DATE DIR. VOLUME AM PEAK PM PEAK

PHYS. DESCR	RG	DY	DATE	DIR.	VOLUME	AM PEAK	PM PEAK		
C00-4540-44	WR	MO	01-27-86	TOTAL	43328	*			
				EAST	23234	7:45	MANUAL COUNT	1910	
				WEST	20094	9:00	1841	5:00	1749
C00-2535-23	WR	WE	05-21-86	TOTAL	63829	11:15	3975		
				EAST	35002	8:30	2475	12:00	4026
				WEST	28827	11:15	1781	4:45	1945
G06-0034-03	WR	MO	10-06-86	TOTAL	55685	*			
				EAST	31151	8:15	MANUAL COUNT	2124	
				WEST	24534	7:45	2752	5:00	2152
G04-3545-23	WR	MO	02-03-86	TOTAL	35693	*			
				EAST	19020	8:15	MANUAL COUNT	1210	
				WEST	16673	7:30	1859	3:45	1877
G12-4040-33	HW	TU	07-22-86	TOTAL	39463	10:15	2210		
				EAST	21421	10:45	1206	5:15	2442
				WEST	18042	7:30	1222	5:15	1360
G40-3030-23	WR	TH	08-07-86	TOTAL	12862	7:45	980		
				EAST	15636	8:00	2256	5:00	2490
				WEST	17785	8:00	1356	5:00	1101
G04-3545-23	HW	TU	01-28-86	TOTAL	27602	11:15	1615		
				NORTH	15069	11:15	831	5:15	2489
				SOUTH	12533	9:15	979	2:15	1507
G12-4040-33	HW	MO	04-21-86	TOTAL	31730	8:00	2256		
				EAST	14450	8:30	966	5:00	3147
				WEST	17280	8:00	1356	5:00	1477
G40-3030-23	WR	TH	08-07-86	TOTAL	33421	8:30	2387		
				EAST	15636	8:15	1353	5:00	2490
				WEST	17785	11:15	1252	12:30	1101
SATICOY ST AT BALBOA BL	WR	MO	11-03-86	TOTAL	29919	*			
				EAST	15488	8:00	MANUAL COUNT	660	
				WEST	14431	8:45	1415	5:00	1649
SATICOY ST AT BECK AV	HW	WE	10-15-86	TOTAL	23198	*			
				EAST	14085	7:15	MANUAL COUNT	940	
				WEST	9113	7:30	1539	4:45	1190
SATICOY ST AT CAMELLIA AV	EV	WE	12-31-86	TOTAL	9559	*			
				EAST	4730	9:00	MANUAL COUNT	534	
				WEST	4829	7:15	207	3:45	479
SATICOY ST AT CAMELLIA AV	EV	WE	12-31-86	TOTAL	9361	*			
				EAST	4638	7:30	MANUAL COUNT	516	
				WEST	4723	7:15	248	3:45	476

T-45

L O C A T I O N

VOLUME COUNT SUMMARY FROM 1/ 1/86 TO 12/31/86

PHYS. DESCR	RG DY	DATE	DIR.	VOLUME	AM PEAK	PM PEAK		
SATICOY ST E/O CANOGA AV	WV FR	03-21-86	TOTAL	28506	11:15	1790	4:45	2762
			EAST	14278	6:45	1083	4:45	1396
			WEST	14228	11:15	941	4:45	1366
SATICOY ST W/O CLYBOURN AV	EV FR	01-24-86	TOTAL	2092	7:00	218	3:30	214
			EAST	1267	7:00	164	3:00	90
			WEST	825	11:15	53	3:30	126
SATICOY ST W/O FIRMAMENT AV	EV MD	09-22-86	TOTAL	21456	7:30	1976	4:30	2289
			EAST	10041	7:30	1046	4:15	1006
			WEST	11415	7:15	988	4:30	1303
SATICOY ST E/O FORBES AV	WV TH	10-02-86	TOTAL	15689	7:15	1572	5:30	1473
			EAST	8114	7:15	1163	4:30	618
			WEST	7575	11:15	498	5:45	1075
SATICOY ST AT FULTON AV	EV FR	12-26-86	TOTAL	9800	7:30	788	3:15	747
			EAST	4031	7:30	362	3:15	302
			WEST	5769	7:15	438	3:00	451
SATICOY ST W/O LAUREL CANYON BL	CR TU	10-21-86	TOTAL	10240	7:45	968	4:30	1118
			EAST	4469	7:45	575	4:30	442
			WEST	5771	7:15	486	4:30	676
SATICOY ST E/O RESEDA BL	WV TU	09-30-86	TOTAL	26717	7:30	2387	5:15	2534
			EAST	14298	7:30	1417	5:15	1258
			WEST	12419	7:15	971	4:45	1345
SATICOY ST E/O TOPANGA CANYON BL	WV MD	07-14-86	TOTAL	19756	7:30	1417	4:45	1854
			EAST	10120	7:15	882	4:45	839
			WEST	9636	11:15	589	5:00	1025
SATICOY ST AT VARIEL AV	WV MD	12-22-86	TOTAL	28885	11:15	1784	5:00	2687
			EAST	14851	11:15	921	4:45	1492
			WEST	14034	11:15	863	5:00	1196
SATICOY ST AT YOLANDA AV	WV MD	04-14-86	TOTAL	28472	*	MANUAL COUNT		
			EAST	15265	7:15	1289	4:45	1246
			WEST	13207	7:30	911	4:45	1431
SAUGUS AV S/O DICKENS ST	EV MD	08-18-86	TOTAL	5826	8:00	523	4:30	487
			NORTH	2298	8:00	172	4:45	219
			SOUTH	3528	7:30	363	3:15	274
SAWTELLE BL S/O NATIONAL BL	WR MD	04-28-86	TOTAL	17427	7:45	1502	5:15	1696
			NORTH	7988	7:45	979	2:30	572
			SOUTH	9439	11:15	445	5:15	1156
SAWTELLE BL N/O NATIONAL BL	WR MD	04-28-86	TOTAL	24202	7:45	2049	5:00	2131
			NORTH	10920	7:45	1398	3:00	741
			SOUTH	13282	11:15	817	5:00	1400

VOLUME COUNT SUMMARY FROM 1/1/86 TO 12/31/86

L O C A T I O N

PHYS. DESCR	RG DY	DATE	DIR.	VOLUME	AM PEAK	PM PEAK
SAWTELLE BL AT NATIONAL BL	MR TU	04-29-86	TOTAL	21858	7:45	1652
			NORTH	8490	7:45	999
			SOUTH	13368	11:15	818
SAWTELLE BL N/O OLYMPIC BL	MR WE	10-22-86	TOTAL	15984	11:15	1054
			NORTH	8289	7:45	724
			SOUTH	7695	11:15	530
SAWTELLE BL AT PALMS BL	MR WE	04-30-86	TOTAL	16507	7:45	1327
			NORTH	7179	7:45	809
			SOUTH	9328	11:15	493
SAWTELLE BL AT PALMS BL	MR WE	06-04-86	TOTAL	16219	*	MANUAL COUNT
			NORTH	7891	7:45	795
			SOUTH	8328	7:45	485
SAWTELLE BL S/O PICO BL	WR MO	06-02-86	TOTAL	24144	8:00	1822
			NORTH	10928	7:45	1293
			SOUTH	13216	11:15	849
SAWTELLE BL AT PICO BL	WR TH	11-06-86	TOTAL	25477	*	MANUAL COUNT
			NORTH	9519	7:45	1216
			SOUTH	15958	9:00	772
SAWTELLE BL S/O UTOPIA AV	WR TU	01-07-86	TOTAL	12396	7:30	975
			NORTH	6373	7:30	600
			SOUTH	6023	11:15	388
SAWTELLE BL S/O VENICE BL	MR TU	05-06-86	TOTAL	20668	7:45	1476
			NORTH	9062	8:00	698
			SOUTH	11606	7:30	847
SAWTELLE BL AT VENICE BL	MR TU	05-06-86	TOTAL	16416	8:00	1238
			NORTH	9062	8:00	698
			SOUTH	7354	8:00	540
SCENIC AV W/O BEACHWOOD DR	HW TH	05-22-86	TOTAL	1712	8:30	132
			EAST	821	11:15	45
			WEST	891	8:30	98
SCHOENBORN ST AT LINDLEY AV	NW TH	12-04-86	TOTAL	709	*	MANUAL COUNT
			EAST	519	7:30	52
			WEST	190	7:00	19
SCHUMACHER DR AT HAYES DR	HW TU	03-25-86	TOTAL	1137	11:15	87
			NORTH	280	8:15	29
			SOUTH	857	11:15	65
SCOTLAND ST AT GRIFFITH PARK BL	HW TU	12-09-86	TOTAL	941	7:30	114
			EAST	513	7:15	61
			WEST	428	8:00	61

L O C A T I O N

PHYS. DESCR RG DY DATE DIR. VOLUME AM PEAK PM PEAK

SCOTLAND ST
AT GRIFFITH PARK BL

HW TU 12-23-86
TOTAL 742 *
EAST 376 9:00
WEST 366 8:15
MANUAL COUNT
19 4:30
40 4:00
48 29

SCOTT AV-JDG NR MONTANA ST-
W/O ALVARADO ST

HW TH 10-16-86
TOTAL 1925
EAST 1042 11:15
WEST 883 7:15
58 6:30
97 7:30
67 7:30
58 6:30
205 205
146 146
82 82

SCOTT AV-JOG NR MONTANA ST-
AT ALVARADO ST

HW MO 12-01-86
TOTAL 852 *
EAST 761 7:15
WEST 91 9:00
MANUAL COUNT
69 4:15
21 3:00
6 6

SCOTT PL
E/O SILVER LAKE BL

HW WE 10-15-86
TOTAL 269
NON-DIR COUNT

SCOTT PL
W/O SILVER LAKE BL

HW NE 10-15-86
TOTAL 82
NON-DIR COUNT

SEASIDE AV
W/O CL E/O NAVY WY

SR TH 10-09-86
TOTAL 38276
EAST 19817 7:00
WEST 18459 7:30
3381 4:00
1769 4:30
1740 4:00
3364 1708
1750

SELBY AV
AT ASHTON AV

MR TU 09-09-86
TOTAL 5317 *
NORTH 2831 7:45
SOUTH 2486 7:15
MANUAL COUNT
236 5:00
205 5:00
245 229

SELMA AV
AT GOWER ST

HW FR 10-17-86
TOTAL 3062
EAST 2478 11:15
WEST 584 11:15
182 4:45
143 5:00
39 4:30
289 239
53

SELMA AV
AT GOWER ST

HW FR 11-21-86
TOTAL 1438 *
EAST 1109 9:00
WEST 329 8:00
MANUAL COUNT
57 4:30
25 4:30
134 42

SELMA AV
AT ORANGE GROVE AV

HW MO 03-31-86
TOTAL 830
EAST 589 8:45
WEST 241 8:45
73 1:00
35 10:00
38 1:00
70 63
24

SENATOR AV
AT LOMITA BL

SR TH 06-26-86
TOTAL 741 *
NORTH 232 7:00
SOUTH 509 8:45
MANUAL COUNT
26 4:15
26 3:00
17 59

SEPULVEDA BL
AT BURBANK BL

EV MO 06-02-86
TOTAL 33519 *
NORTH 13749 9:00
SOUTH 19770 7:30
MANUAL COUNT
714 4:00
1846 4:45
1573 1524

SEPULVEDA BL
AT CLARK ST -VALLEY-

EV MO 08-04-86
TOTAL 35658 *
NORTH 16106 8:15
SOUTH 19552 7:30
MANUAL COUNT
786 5:00
2033 4:45
1812 1193

L O C A T I O N

VOLUME COUNT SUMMARY FROM 1/ 1/86 TO 12/31/86

PHYS. DESCR	RG DY	DATE	DIR. VOLUME	AM PEAK	PM PEAK
SEPULVEDA BL AT DARTFORD WY	WV FR	10-17-86	TOTAL 25447 NORTH 10379 SOUTH 15068	* 7:45 8:00	MANUAL COUNT 174 2129 4:45 5:00 1509 445
SEPULVEDA BL N/O DEVONSHIRE ST	WV TH	10-02-86	TOTAL 29856 NORTH 13401 SOUTH 16455	7:15 11:15 7:00	2059 770 1332 4:30 4:30 4:45 2754 1271 1484
SEPULVEDA BL AT DICKENS ST	WV MO	08-18-86	TOTAL 30644 NORTH 15228 SOUTH 15416	7:45 8:15 7:30	2628 887 1839 5:00 5:15 4:45 2617 1666 996
SEPULVEDA BL AT EXPOSITION BL	HW MO	02-12-86	TOTAL 29525 NORTH 15552 SOUTH 13973	* 7:45 7:45	MANUAL COUNT 1484 682 4:45 5:00 1072 1499
SEPULVEDA BL AT HOWARD HUGHES PKWY	MR TH	10-29-86	TOTAL 46606 NORTH 23344 SOUTH 23262	7:30 7:30 7:30	3972 2111 1861 4:45 4:45 4:45 4078 2107 1971
SEPULVEDA BL AT LA TIJERA BL	WR TH	02-06-86	TOTAL 34601 NORTH 17654 SOUTH 16947	7:30 11:15 7:30	2548 1237 1604 5:00 5:00 5:15 3009 1779 1272
SEPULVEDA BL S/O LUCERNE AV -WEST LA-	MR TU	01-07-86	TOTAL 19670 NORTH 8948 SOUTH 10722	11:15 11:15 11:15	1364 653 711 4:45 4:45 5:00 1755 853 922
SEPULVEDA BL N/O MANCHESTER AV	WR FR	08-08-86	TOTAL 43095 NORTH 19816 SOUTH 23279	7:30 11:15 7:15	2714 1112 1727 4:45 4:45 4:30 3559 1874 1720
SEPULVEDA BL AT MANCHESTER AV	MR TH	09-18-86	TOTAL 38259 NORTH 17735 SOUTH 20524	* 7:45 7:15	MANUAL COUNT 953 1954 5:00 5:00 1915 1611
SEPULVEDA BL AT MONTANA AV	MR TU	05-20-86	TOTAL 24834 NORTH 14405 SOUTH 10429	7:30 8:15 7:30	3388 1224 2218 4:00 4:00 3:15 2096 1717 427
SEPULVEDA BL N/O MONTANA AV	MR TU	05-20-86	TOTAL 21256 NORTH 10827 SOUTH 10429	7:30 11:15 7:30	2555 377 2218 4:00 4:00 3:15 2314 1935 427
SEPULVEDA BL S/O MORAGA DR	MR WE	05-21-86	TOTAL 28529 NORTH 17952 SOUTH 10577	8:15 11:15 8:15	2736 716 2130 5:00 5:00 3:30 2939 2512 473
SEPULVEDA BL N/O MORAGA DR	MR WE	05-21-86	TOTAL 26530 NORTH 14459 SOUTH 12071	8:15 8:00 8:30	1500 605 957 5:15 5:15 5:00 4171 3115 1081

L O C A T I O N

FROM 1/ 1/86 TO 12/31/86

VOLUME COUNT SUMMARY

PHYS. DESCR RG DY DATE DIR. VOLUME AM PEAK PM PEAK

SEPULVEDA BL
N/O MULHOLLAND DR

C00-1824-12 EV MO 11-17-86

TOTAL 19105 7:00 2494 5:15 1796
NORTH 8294 8:15 226 5:15 1469
SOUTH 10811 7:00 2376 5:15 327

SEPULVEDA BL
AT OHIO AV

C00-4036-33 MR FR 05-03-86

TOTAL 25893 8:00 2016 3:45 2447
NORTH 14266 7:45 1052 5:15 1378
SOUTH 11627 8:00 993 3:00 1135

SEPULVEDA BL
AT OHIO AV

C00-3838-33 MR MO 05-19-86

TOTAL 21927 8:00 1959 5:00 2114
NORTH 11689 7:45 1045 5:00 1231
SOUTH 10238 8:00 935 4:30 911

SEPULVEDA BL
N/O OXNARD ST

C00-3545-34 EV TU 03-11-86

TOTAL 44093 7:30 3678 5:00 3751
NORTH 20730 10:00 1555 5:00 2344
SOUTH 23363 7:15 2739 4:15 1549

SEPULVEDA BL
AT OXNARD ST

EV FR 06-13-86

TOTAL 36307 * MANUAL COUNT
NORTH 16177 9:00 841 4:45 1820
SOUTH 20130 7:30 1910 4:15 1375

SEPULVEDA BL
S/O RICHLAND AV -WEST LA-

300-3532-22 MR TU 06-03-86

TOTAL 20936 7:30 1684 5:00 1681
NORTH 12804 7:30 1232 5:00 900
SOUTH 8132 11:15 466 4:30 787

SEPULVEDA BL
AT RIMERTON RD

C00-3035-23 EV FR 01-31-86

TOTAL 17489 7:30 2208 3:00 2276
NORTH 5699 11:15 248 2:45 1516
SOUTH 11790 7:00 2036 5:15 945

SEPULVEDA BL
N/O RIMERTON RD

C00-3236-23 MR TU 05-27-86

TOTAL 16255 7:30 2153 5:15 1961
NORTH 6802 11:15 188 5:15 1606
SOUTH 9453 7:30 2040 5:15 355

SEPULVEDA BL
S/O RIMERTON RD

D06-3232-22 MR TU 05-27-86

TOTAL 19195 7:30 2848 5:15 2097
NORTH 7643 8:30 212 5:15 1725
SOUTH 11552 7:30 2688 5:30 394

SEPULVEDA BL
N/O ROXFORD ST

C00-1212-11 EV TH 08-21-86

TOTAL 3649 6:30 357 3:00 329
NORTH 1800 6:30 173 12:00 150
SOUTH 1849 6:30 184 3:15 203

SEPULVEDA BL
AT SANTA MONICA BL

MR MO 10-06-86

TOTAL 24655 * MANUAL COUNT
NORTH 12325 7:45 1057 5:00 1100
SOUTH 12330 8:30 914 5:00 1124

SEPULVEDA BL
S/O SHERMAN WY

C00-5035-53 EV TH 10-22-86

TOTAL 38417 11:15 2429 5:00 2915
NORTH 18833 11:15 1146 5:15 1627
SOUTH 19584 7:30 1431 11:30 1334

SEPULVEDA BL
AT TENNESSEE AV

MR TH 04-17-86

TOTAL 25160 * MANUAL COUNT
NORTH 12405 7:30 1039 4:45 1034
SOUTH 12755 7:30 745 5:00 1328

L O C A T I O N

FROM 1/ 1/86 TO 12/31/86

VOLUME COUNT SUMMARY

PHYS. DESCR RG DY DATE DIR. VOLUME AM PEAK PM PEAK

SEPULVEDA BL S/O VENICE BL	C00-4032-42	WR TU	05-06-86	TOTAL 31824 NORTH 16092 SOUTH 15732	8:00 8:00 11:15	2278 1223 1029	5:00 4:45 5:15	2430 1309 1161
SEPULVEDA BL S/O WESTCHESTER PKWY	B00-1515-11	SR MO	01-27-86	TOTAL 4145 NORTH 3593 SOUTH 552	11:15 11:15 11:15	348 303 45	3:15 3:15 12:00	562 529 49
SEPULVEDA BL AT WILSHIRE BL	C00-3636-33	WR TU	05-20-86	TOTAL 21260 NORTH 13514 SOUTH 7746	8:00 8:00 8:00	2138 930 1208	5:00 5:00 3:30	1926 1494 451
SEPULVEDA EMY S/O WILL ROGERS ST	B00-2020-11	WR FR	12-12-86	TOTAL 6090 NORTH 5409 SOUTH 681	11:15 7:45 11:15	355 420 35	3:15 3:15 12:15	662 604 70
SEPULVEDA PL AT BURTON ST	MV TU	07-15-86		TOTAL 5635 * NORTH 3238 SOUTH 2397	8:00 7:15	155 200	5:00 4:45	366 225
SEPULVEDA ST AT BANDINI ST	200-1416-11	SR FR	04-04-86	TOTAL 1898 EAST 492 WEST 1406	7:30 7:30 7:00	173 84 93	4:45 2:45 4:45	209 54 184
SEPULVEDA WMY AT 88TH ST	B00-1818-11	WR FR	12-19-86	TOTAL 4163 NORTH 1494 SOUTH 2669	11:15 11:15 11:15	352 135 217	12:30 12:00 12:30	573 208 400
SERRANO AV AT HOLLYWOOD BL	HW WE	12-03-86		TOTAL 1773 * NORTH 629 SOUTH 1144	7:30 7:45	41 141	4:15 3:00	69 76
SESNON BL E/O RESEDA BL	D04-3040-23	MV FR	09-26-86	TOTAL 576 EAST 310 WEST 266	8:00 8:00 7:15	42 18 27	4:30 4:30 5:15	63 46 26
SHABLOW AV AT HUBBARD ST	EV FR	07-25-86		TOTAL 711 * NORTH 415 SOUTH 296	7:00 7:15	44 23	5:00 3:45	39 30
SHELDON ST W/O LAUREL CANYON BL	C00-3632-32	EV WE	10-15-86	TOTAL 17672 EAST 9144 WEST 8528	7:30 7:30 7:15	1671 740 940	4:45 5:00 4:30	1644 895 780
SHELTONDALE AV AT VICTORY BL	A00-1818-11	MV MO	12-23-86	TOTAL 916 NORTH 216 SOUTH 700	7:15 10:15 7:30	78 20 61	11:45 4:15 11:45	69 56 54
SHEWANDOAH ST AT 24TH ST	WR TU	05-27-86		TOTAL 1686 * NORTH 848 SOUTH 838	7:30 7:30	80 125	3:30 3:00	82 63

L O C A T I O N

VOLUME COUNT SUMMARY

FROM 1/ 1/86 TO 12/31/86

PHYS. DESCR	RG DY	DATE	DIR.	VOLUME	AM PEAK	PM PEAK	MANUAL COUNT
SHEPARD ST AT GAFFEY ST	SR TH	06-19-86	TOTAL	4768 *	8:15	3:00	240
			EAST	2639	8:15	164	235
			WEST	2129		120	
SHERBOURNE DR AT PICKFORD ST	WR WE	12-17-86	TOTAL	1129 *	8:45	4:30	43
			NORTH	521	7:45	40	86
			SOUTH	608			
SHERBOURNE DR AT WHITWORTH DR	WR TU	02-11-86	TOTAL	1242 *	8:15	5:00	53
			NORTH	707	8:15	81	50
			SOUTH	535		48	
SHERMAN CIR AT SHERMAN WY	EV WE	09-17-86	TOTAL	1045 *	8:45	5:00	119
			NORTH	987	7:00	43	8
			SOUTH	58		5	
SHERMAN WY E/O CANOGA AV	WV FR	03-21-86	TOTAL	41283	11:15	3:15	4904
			EAST	21203	11:15	1340	3536
			WEST	20080	11:15	1317	1509
SHERMAN WY E/O FIRMAMENT AV	EV TH	09-25-86	TOTAL	66382	7:30	4:45	4625
			EAST	32323	7:45	2565	2141
			WEST	34059	7:15	2142	2600
SHERMAN WY AT HASKELL AV	WV TU	05-13-86	TOTAL	57797 *	7:30	4:45	2289
			EAST	27088	7:15	2214	2623
			WEST	30709		2104	
SHERMAN WY AT LAUREL CANYON BL	EV WE	01-29-86	TOTAL	34697 *	7:30	3:00	1532
			EAST	20259	8:15	1817	1550
			WEST	14438		709	
SHERMAN WY W/O LAUREL CANYON BL	EV TH	10-16-86	TOTAL	43316	7:15	4:15	3503
			EAST	22774	7:00	1752	1668
			WEST	20542	11:15	1373	1846
SHERMAN WY AT RADFORD AV	EV TH	01-23-86	TOTAL	29614	7:30	3:45	2555
			EAST	15312	7:30	1660	1160
			WEST	14302	11:15	978	1471
SHERMAN WY E/O RESEDA BL	WV TU	09-30-86	TOTAL	37985	7:30	4:45	2997
			EAST	19114	7:30	1606	1561
			WEST	18871	11:15	1200	1510
SHERMAN WY AT RESEDA BL	WV TH	10-23-86	TOTAL	34753 *	7:30	5:00	1163
			EAST	16353	7:30	1540	1673
			WEST	18400		1307	
SHERMAN WY AT SHERMAN CIR	EV WE	09-17-86	TOTAL	47636 *	7:30	4:15	1964
			EAST	26179	7:30	2263	2244
			WEST	21457		1461	

L O C A T I O N

VOLUME COUNT SUMMARY FROM 1/ 1/86 TO 12/31/86

SHERMAN WY
E/O TOPANGA CANYON BL

PHYS. DESCR	RG DY	DATE	DIR.	VOLUME	AM PEAK	PM PEAK
C00-3240-24	HW TH	07-10-86	TOTAL	29620	11:15	2027
			EAST	14406	11:15	991
			WEST	15214	11:15	1036
			TOTAL	6516	*	MANUAL COUNT
			NORTH	3426	7:15	228
			SOUTH	3090	7:15	313

SHIRLEY AV
AT PRAIRIE ST

	HW WE	03-12-86	TOTAL	6516	*	MANUAL COUNT
			NORTH	3426	7:15	228
			SOUTH	3090	7:15	313

SHORT AV
AT BEETHOVEN ST

	WR WE	12-10-86	TOTAL	6835	*	MANUAL COUNT
			EAST	3534	7:45	223
			WEST	3301	7:30	328

SHORT AV
AT MOORE ST -MAR VISTA-

	WR WE	12-31-86	TOTAL	5897	*	MANUAL COUNT
			EAST	3012	8:45	169
			WEST	2885	8:00	183

SHOUP AV
AT BURBANK BL

	HW TU	02-04-86	TOTAL	18917	*	MANUAL COUNT
			NORTH	9094	7:30	734
			SOUTH	9823	7:45	795

SHOUP AV
S/O SHERMAN WY

	HW TU	11-04-86	TOTAL	21668	7:30	2151
			NORTH	10702	7:30	945
			SOUTH	10966	7:15	1221

SHOUP AV
AT VENTURA BL

	HW WE	12-10-86	TOTAL	14482	*	MANUAL COUNT
			NORTH	5111	7:15	491
			SOUTH	9371	8:30	704

SICHEL ST
AT NORTH BROADWAY

	CR FR	07-11-86	TOTAL	1049	*	MANUAL COUNT
			NORTH	408	8:45	34
			SOUTH	641	8:45	38

SIERRA HWY
N/O THE OLD ROAD

	EV TH	06-12-86	TOTAL	7161	7:00	559
			NORTH	5450	7:00	366
			SOUTH	1711	7:00	193

SIERRA BONITA AV
AT ROSEWOOD AV -HWOOD

	HW WE	07-02-86	TOTAL	964	9:30	50
			NORTH	503	10:00	28
			SOUTH	461	9:00	30

SILVER LAKE BL
AT RESERVOIR ST

	HW WE	02-26-86	TOTAL	20071	7:15	2269
			NORTH	8989	11:15	363
			SOUTH	11082	7:15	1948

SILVER LAKE BL
AT SCOTT PL

	HW WE	10-15-86	TOTAL	21233	7:45	2376
			NORTH	10656	7:30	454
			SOUTH	10577	7:45	1939

SIMI VALLEY FWY E/B ON
N/O PAXTON ST

	EV TU	09-02-86	TOTAL	973	7:30	54

L O C A T I O N

PHYS. DESCR RG DY DATE DIR. VOLUME AM PEAK PM PEAK

SIMI VALLEY FMY E/B OFF
N/O PAXTON ST

A00-2400-20 EV TU 09-02-86 TOTAL 10387 6:30 1022 3:30 767

SIMI VALLEY FMY W/B OFF
AT RINALDI ST

WV TH 07-10-86 * MANUAL COUNT
TOTAL 12532 7:30 826 5:00 1155
NORTH 11456 7:15 109 4:45 66
SOUTH 1076

SLAUSON AV
AT ARLINGTON AV

D10-3030-23 HW ME 04-16-86
TOTAL 32383 7:30 2327 5:00 2648
EAST 17544 7:15 1362 4:45 1398
WEST 14839 7:45 1049 5:00 1280

SLAUSON AV
E/O WESTERN AV

C00-3237-23 SO MO 07-28-86
TOTAL 33952 8:00 2195 4:30 2489
EAST 18809 8:00 1349 5:15 1372
WEST 15143 7:00 1006 4:30 1161

SOTO ST
AT OLYMPIC BL

CR FR 08-01-86 * MANUAL COUNT
TOTAL 36069 7:15 1197 3:00 1528
NORTH 17333 7:00 1652 4:00 1409
SOUTH 18736

SOTO ST
AT SHORT ST -CENTRAL-

CR FR 05-02-86 * MANUAL COUNT
TOTAL 39284 7:30 1463 4:30 1982
NORTH 21523 7:00 1501 4:45 1283
SOUTH 17761

SOTO ST
AT WABASH AV

CR FR 08-22-86 * MANUAL COUNT
TOTAL 19387 7:00 509 5:00 926
NORTH 8871 7:15 737 4:45 936
SOUTH 10516

SOTO ST
AT WASHINGTON BL

CR FR 09-05-86 * MANUAL COUNT
TOTAL 35582 7:15 1088 3:00 1350
NORTH 16529 7:00 1557 5:00 1486
SOUTH 19053

SOTO ST
AT WASHINGTON BL

300-3540-33 CR TH 09-18-86
TOTAL 39370 11:15 2141 2:45 3014
NORTH 20168 7:00 1219 3:00 1527
SOUTH 19202 11:15 957 2:45 1490

SOTO ST
AT WHITTIER BL

CR FR 05-02-86 * MANUAL COUNT
TOTAL 18684 8:00 538 4:45 937
NORTH 9317 7:00 798 3:00 734
SOUTH 9367

SOUTHWEST DR
AT 4TH AV -JOG NR 5TH AV

200-2010-11 SR TU 02-18-86
TOTAL 4037 7:00 302 4:15 413
EAST 1751 7:00 153 4:15 164
WEST 2286 7:15 156 4:15 249

SOUTHWEST DR
AT 4TH AV -JOG NR 5TH AV

SR TH 03-06-86 * MANUAL COUNT
TOTAL 4460 7:00 157 4:30 183
EAST 1868 7:15 179 5:00 284
WEST 2592

SPAULDING AV
AT OAKMOOD AV -CENTRAL-

A00-1515-11 HW MO 04-07-86
TOTAL 2007 11:15 123 3:30 168
NORTH 855 7:45 85 5:45 85
SOUTH 1152 11:15 70 12:00 101

L O C A T I O N

FROM 1/ 1/86 TO 12/31/86

VOLUME COUNT SUMMARY

PHYS. DESCR RG DY DATE DIR. VOLUME AM PEAK PM PEAK

SPAULDING AV
AT OAKWOOD AV -CENTRAL-

TOTAL	1860	*	MANUAL COUNT	
NORTH	857		8:00	51
SOUTH	1003		8:15	88
				102
				78

SPAULDING AV
AT WHITMORTH DR

TOTAL	972		7:30	86
NORTH	494		7:15	43
SOUTH	478		7:30	43
				88
				50
				44

SPAULDING AV
S/O 8TH ST

TOTAL	399		7:45	37
NORTH	234		7:30	28
SOUTH	165		11:15	12
				54
				26
				28

SPEEDWAY
S/O 62ND AV -VENICE

TOTAL	375		11:15	31
				1:15
				52

SPRING ST
AT ALISO ST

TOTAL	21224	*	MANUAL COUNT	
NORTH	1163		7:15	65
SOUTH	20061		7:30	2236
				3:30
				134
				1242

SPRING ST
N/O ALISO ST

TOTAL	18796		8:00	2061
NORTH	857		6:30	61
SOUTH	17939		8:00	2015
				1:15
				1258
				71
				1212

SPRING ST
N/O 3RD ST

TOTAL	19175		7:45	1940
NORTH	154		6:15	21
SOUTH	19021		7:45	1920
				3:45
				1314
				14
				1303

SPRING ST
S/O 5TH ST

TOTAL	15886		8:15	1648
				4:00
				1156

SPRING ST
AT 6TH ST

TOTAL	18383		7:45	1758
NORTH	163		7:45	25
SOUTH	18220		7:45	1733
				4:00
				1415
				17
				1402

SPRING ST
S/O 8TH ST

TOTAL	12579		8:30	1083
				4:30
				1161

STAGG ST
AT ENCINO AV

TOTAL	908	*	MANUAL COUNT	
EAST	502		7:00	32
WEST	406		7:45	31
				4:15
				54
				40

STANLEY AV
N/O OLYMPIC BL

TOTAL	1241		7:30	87
NORTH	610		7:30	40
SOUTH	631		7:30	47
				5:15
				128
				68
				64

STANSBURY AV
AT DICKENS ST

TOTAL	4793	*	MANUAL COUNT	
NORTH	1708		8:30	91
SOUTH	3085		7:45	432
				5:00
				231
				167

L O C A T I O N

VOLUME COUNT SUMMARY FROM 1/ 1/86 TO 12/31/86

PHYS. DESCR	RG DY	DATE	DIR.	VOLUME	AM PEAK	PM PEAK
STANSBURY AV S/O VALLEY VISTA BL	EV TU	08-26-86	TOTAL	581	7:30	4:00
			NORTH	239	7:30	8:15
			SOUTH	342	8:00	4:00
STANSBURY AV AT VALLEY VISTA BL	EV TU	08-26-86	TOTAL	1237	MANUAL COUNT	
			NORTH	232	8:00	5:00
			SOUTH	1005	8:00	4:30
STANSBURY AV S/O VALLEY VISTA BL	EV TU	09-23-86	TOTAL	2084	8:00	2:45
			NORTH	1062	7:45	2:45
			SOUTH	1022	8:00	2:30
STOCKER ST AT CRENSHAW BL	HW TU	03-18-86	TOTAL	18368	7:30	5:15
			EAST	12272	7:15	3:30
			WEST	6096	7:45	5:30
STOCKER ST AT CRENSHAW BL	HW TU	03-18-86	TOTAL	18877	MANUAL COUNT	
			EAST	13583	7:30	4:15
			WEST	5294	7:30	5:00
STONE CANYON RD N/O SUNSET BL	WR WE	05-28-86	TOTAL	2711	11:15	3:15
			NORTH	1399	11:15	12:00
			SOUTH	1312	10:30	3:15
STONER AV W/O BRADDOCK DR	MR TH	10-23-86	TOTAL	1252	7:30	4:45
			EAST	816	7:30	4:45
			WEST	436	7:45	4:30
STONER AV AT IOWA AV	MR WE	11-12-86	TOTAL	1023	MANUAL COUNT	
			NORTH	603	7:45	5:00
			SOUTH	420	7:45	3:15
STRATHERN ST AT FARRALONE AV	MV MO	08-07-86	TOTAL	1802	MANUAL COUNT	
			EAST	893	7:00	5:00
			WEST	909	7:30	5:00
STRATHERN ST W/O LAUREL CANYON BL	EV TH	10-16-86	TOTAL	8631	7:30	5:15
			EAST	4337	7:30	5:15
			WEST	4294	7:45	5:00
STRATHERN ST E/O RESEDA BL	MV TU	12-30-86	TOTAL	3162	11:15	4:30
			EAST	1397	11:15	4:45
			WEST	1765	11:15	4:30
STRATHMORE DR AT GAYLEY AV	MR TH	08-07-86	TOTAL	8415	11:15	4:45
			EAST	2275	8:00	1:45
			WEST	6140	11:15	4:30
STROHM AV AT ADDISON ST	EV ME	02-05-86	TOTAL	953	MANUAL COUNT	
			EAST	493	7:45	4:30
			WEST	460	8:15	4:30

L O C A T I O N

VOLUME COUNT SUMMARY

FROM 1/ 1/86 TO 12/31/86

PHYS. DESCR RG DY DATE DIR. VOLUME AM PEAK PM PEAK

SUNMITROSE ST
AT HELENDALE AV-JOG NR WILSEY AV

TOTAL	3893	*		MANUAL COUNT	
EAST	1936		8:00	73	5:00
WEST	1957		7:00	203	5:00

SUNLAND BL
W/O FOOTHILL BL

TOTAL	27970		7:00	1874	5:00
EAST	13673		11:00	677	4:45
WEST	14297		7:00	1479	5:45

SUNLAND BL
AT FOOTHILL FWY

TOTAL	20058		7:15	1753	4:45
EAST	10304		7:15	532	4:45
WEST	9754		7:00	1241	2:45

SUNLAND BL
AT SAN FERNANDO RD

TOTAL	26979	*		MANUAL COUNT	
NORTH	11418		7:15	728	4:30
SOUTH	15561		7:15	1180	4:30

SUNLAND BL
AT SAN FERNANDO RD-E/RDNY-

TOTAL	24495	*		MANUAL COUNT	
NORTH	12539		7:15	709	4:30
SOUTH	11956		7:30	986	4:30

SUNLIGHT PL
AT REDONDO BL

TOTAL	234	*		MANUAL COUNT	
EAST	115		8:00	16	3:15
WEST	119		8:45	11	3:45

SUNNYSLOPE AV
AT VENTURA BL

TOTAL	1475		11:15	132	1:45
NORTH	835		11:15	61	3:15
SOUTH	640		11:15	71	1:45

SUNSET AV
AT HAMPTON DR

TOTAL	1090	*		MANUAL COUNT	
EAST	606		9:00	35	5:00
WEST	484		9:00	36	3:15

SUNSET AV
AT 4TH AV -VENICE-

TOTAL	1000	*		MANUAL COUNT	
EAST	493		7:45	30	4:15
WEST	507		7:45	45	4:45

SUNSET BL
AT BARRINGTON PL

TOTAL	53250	*		MANUAL COUNT	
EAST	28301		7:45	2504	4:45
WEST	24949		7:45	1663	5:00

SUNSET BL
W/O BELLAGIO WY

TOTAL	45618		8:00	3626	5:00
EAST	22591		8:00	2269	5:15
WEST	22827		8:00	1357	3:00

SUNSET BL
E/O BELLAGIO WY

TOTAL	42557		8:00	3371	2:30
EAST	20096		8:00	2249	2:30
WEST	22461		11:00	1226	4:30

SUNSET BL
AT CANYON VIEW DR JOG NR ANITA AV

TOTAL	27522	*		MANUAL COUNT	
EAST	14083		7:30	1406	3:00
WEST	13439		8:45	838	5:00

L O C A T I O N

SUNSET BL
E/O CAROLWOOD DR --JOG NR LADERA--

SUNSET BL
AT CHEROKEE AV

SUNSET BL
AT CHURCH LN

SUNSET BL
AT EDGECLIFFE DR

SUNSET BL
AT EVANS RD -PVT-

SUNSET BL
AT FAIRFAX AV

SUNSET BL
AT FAIRFAX AV

SUNSET BL
AT GOWER ST

SUNSET BL
AT GRAND AV -CENTRAL-

SUNSET BL
AT GRAND AV -CENTRAL-

SUNSET BL
AT GRANVILLE AV

SUNSET BL
AT HILGARD AV

SUNSET BL
AT HYPERION AV

VOLUME COUNT SUMMARY

FROM 1/ 1/86 TO 12/31/86

PHYS. DESCR	RG DY	DATE	DIR.	VOLUME	AM PEAK	PM PEAK
C00-3232-22	WR WE	05-28-86	TOTAL	42263	8:15 2943	5:45 3151
			EAST	20861	8:15 1689	3:30 1578
			WEST	21402	8:00 1277	5:45 1796
	HW TU	12-30-86	TOTAL	33909	* MANUAL COUNT	
			EAST	18872	8:30 1167	4:45 1847
			WEST	15037	8:00 1091	5:00 1304
	WR TU	04-29-86	TOTAL	45136	* MANUAL COUNT	
			EAST	28388	7:45 2541	5:00 1943
			WEST	16748	7:45 1153	3:00 1558
	HW FR	08-01-86	TOTAL	28874	* MANUAL COUNT	
			EAST	16135	7:30 1185	5:00 1483
			WEST	12739	8:00 753	4:00 1206
C00-2527-22	WR TH	05-29-86	TOTAL	16215	8:30 1179	3:00 1344
			EAST	9283	8:30 750	2:45 798
			WEST	6932	10:00 484	5:30 694
C00-4545-44	HW WE	03-26-86	TOTAL	51685	11:15 2825	5:00 3442
			EAST	27765	11:15 1501	5:15 1999
			WEST	23920	8:00 1400	5:00 1450
	HW FR	05-09-86	TOTAL	38165	* MANUAL COUNT	
			EAST	19114	8:45 1173	5:00 1930
			WEST	19051	8:00 1585	3:15 1426
	HW MO	07-07-86	TOTAL	36312	* MANUAL COUNT	
			EAST	18955	8:30 1050	5:00 1874
			WEST	17357	8:00 1239	3:45 1407
	CR MO	05-19-86	TOTAL	32222	* MANUAL COUNT	
			EAST	16898	7:45 1454	4:15 1355
			WEST	15324	7:15 1224	3:45 1350
C00-4040-44	CR TH	08-14-86	TOTAL	32999	7:30 2511	3:30 2573
			EAST	15159	7:30 1335	4:45 1334
			WEST	17840	7:45 1199	3:00 1505
	WR TH	01-09-86	TOTAL	40553	* MANUAL COUNT	
			EAST	21098	7:30 1802	3:00 1514
			WEST	19455	8:00 1338	5:00 1707
C00-3030-33	WR TU	08-05-86	TOTAL	40139	8:15 2891	5:45 2951
			EAST	18418	8:15 1579	3:15 1276
			WEST	21721	7:30 1400	5:45 1714
C00-4040-33	HW TH	01-09-86	TOTAL	29411	7:30 1753	5:00 2445
			EAST	15679	7:15 980	3:15 1271
			WEST	13732	11:15 777	5:00 1236

VOLUME COUNT SUMMARY FROM 1/ 1/86 TO 12/31/86

L O C A T I O N

SUNSET BL AT		PHYS. DESCR	RG DY	DATE	DIR.	VOLUME	AM PEAK	PM PEAK
SUNSET BL AT HYPERION AV			HW TU	01-21-86	TOTAL	26808	* 7:45	MANUAL COUNT 1298
					EAST	14652	7:45	1080 5:00
					WEST	12156	7:45	784 5:00
SUNSET BL AT INNES AV			CR MO	12-01-86	TOTAL	35987	* 7:45	MANUAL COUNT 1025
					EAST	19864	8:30	2416 4:15
					WEST	16123	8:30	754 5:00
SUNSET BL AT LA BREA AV			HW FR	06-27-86	TOTAL	32624	* 8:30	MANUAL COUNT 1459
					EAST	15420	7:30	1061 5:00
					WEST	17204	7:30	1140 5:00
SUNSET BL AT LAS PALMAS AV-JOG NR CHEROKEE-		D10-3535-33	HW WE	03-26-86	TOTAL	46980	11:15	2663 1:45
					EAST	24123	11:15	1348 1:45
					WEST	22857	11:15	1315 4:30
SUNSET BL AT LAS PALMAS AV-JOG NR CHEROKEE-			HW MO	04-14-86	TOTAL	36332	* 9:00	MANUAL COUNT 1642
					EAST	18252	7:30	1261 3:00
					WEST	18080	7:30	1266 5:00
SUNSET BL AT MANDEVILLE CANYON RD		C00-3030-22	WR TU	01-07-86	TOTAL	20611	7:30	1429 3:15
					EAST	9566	7:30	858 3:15
					WEST	11045	11:15	611 5:15
SUNSET BL AT MARTEL AV -JOG NR VISTA ST-		D10-3040-34	HW FR	03-28-86	TOTAL	52942	11:15	2927 5:00
					EAST	26711	11:15	1499 5:15
					WEST	26231	11:15	1428 4:30
SUNSET BL AT MARTEL AV -JOG NR VISTA ST-			HW TH	04-10-86	TOTAL	37834	* 8:15	MANUAL COUNT 1855
					EAST	19843	7:45	1192 5:00
					WEST	17991	7:45	1237 5:00
SUNSET BL AT MARTEL AV -JOG NR FULLER AV-		C00-4030-43	HW FR	03-28-86	TOTAL	53093	11:15	2899 4:30
					EAST	26221	11:15	1461 5:30
					WEST	26872	11:15	1438 3:30
SUNSET BL AT NEW HIGH ST			CR TH	09-25-86	TOTAL	39228	* 7:45	MANUAL COUNT 1494
					EAST	14960	7:00	1105 4:30
					WEST	24268	7:00	2312 3:30
SUNSET BL E/O PACIFIC COAST HWY		C00-4038-23	WR TH	05-29-86	TOTAL	12363	7:30	805 3:00
					EAST	6447	8:00	378 5:45
					WEST	5916	7:30	452 4:45
SUNSET BL AT SWARTHMORE AV			WR TU	08-05-86	TOTAL	21687	* 8:15	MANUAL COUNT 790
					EAST	10899	9:00	932 3:00
					WEST	10788	9:00	573 5:00
SUNSET BL E/O THURSTON -JOG NR GLENROY AV-		D06-3030-22	WR MO	01-27-86	TOTAL	39331	7:30	2942 5:00
					EAST	21004	7:30	2026 5:45
					WEST	18327	11:15	974 5:00

L O C A T I O N

PHYS. DESCR	RG DY	DATE	DIR.	VOLUME	AM PEAK	PM PEAK
SUNSET BL AT VETERAN AV	NR TU	04-22-86	TOTAL	43176	7:30	3339
			NORTH	20283	7:30	2033
			SOUTH	22893	11:15	1291
			TOTAL	42665	7:30	3088
			EAST	20285	7:30	2033
			WEST	22380	11:15	1268
SUNSET BL W/O VETERAN AV	NR MO	04-28-86	TOTAL	49282	11:15	2696
			EAST	24720	11:15	1362
			WEST	24562	11:15	1334
SUNSET BL AT VISTA ST -JOG NR GARDNER ST-	HW MO	04-28-86	TOTAL	36830	*	MANUAL COUNT
			EAST	19025	9:00	1125
			WEST	17805	7:45	1235
SUNSET BL AT VISTA ST -JOG NR MARTEL AV-	HW WE	03-19-86	TOTAL	50273	11:15	2717
			EAST	25857	11:15	1377
			WEST	24416	11:15	1340
SUNSET BL E/O WESTERN AV	HW TU	07-22-86	TOTAL	38017	11:15	2179
			EAST	19303	11:15	1051
			WEST	18714	11:15	1128
SUNSET BL AT WESTGATE -JOG NR SALT AIR AV-	MR MO	11-17-86	TOTAL	37188	*	MANUAL COUNT
			EAST	18311	7:15	1914
			WEST	18877	8:00	1452
SUNSET PLAZA DR AT RISING GLEN RD	HW MO	07-07-86	TOTAL	2182	*	MANUAL COUNT
			NORTH	1473	8:15	99
			SOUTH	709	8:00	72
SUNSET PLAZA DR N/O VIEWSITE DR	HW FR	12-19-86	TOTAL	1482	8:45	118
			NORTH	753	11:15	45
			SOUTH	729	8:45	72
SUNSET PLAZA DR AT VIEWSITE DR	HW FR	12-19-86	TOTAL	1597	8:45	105
			NORTH	868	11:15	52
			SOUTH	729	8:45	72
SURFVIEW DR S/O SEA BREEZE DR	MR TH	05-29-86	TOTAL	1180	8:15	97
			NORTH	620	8:15	34
			SOUTH	560	7:45	71
SURFVIEW DR AT SEA BREEZE DR	NR TH	06-26-86	TOTAL	852	*	MANUAL COUNT
			NORTH	380	8:15	23
			SOUTH	472	7:45	60
SUTTON ST AT KESTER AV	EV WE	07-09-86	TOTAL	1141	*	MANUAL COUNT
			EAST	566	8:00	44
			WEST	575	8:00	54

L O C A T I O N

VOLUME COUNT SUMMARY

FROM 1/ 1/86 TO 12/31/86

PHYS. DESCR RG DY DATE DIR. VOLUME AM PEAK PM PEAK

SWARTHMORE AV
AT ANTIOCH ST

WR TU 08-12-86 *
TOTAL 5035
NORTH 2718 9:00 MANUAL COUNT 319
SOUTH 2317 9:00 176 4:15
224 3:00 214

SWARTHMORE AV
AT LA CRUZ DR

WR TH 10-09-86 *
TOTAL 5148
NORTH 2357 7:30 MANUAL COUNT 184
SOUTH 2791 7:45 209 3:00
232 3:00 246

SWARTHMORE AV
AT SUNSET BL

WR TU 08-05-86 *
TOTAL 3153
NORTH 1513 9:00 MANUAL COUNT 162
SOUTH 1640 9:00 98 3:00
115 5:00 144

SWEETZER AV
AT BLACKBURN AV

B00-2020-11 HW TU 06-24-86
TOTAL 5657
NORTH 3282 8:30 MANUAL COUNT 628
SOUTH 2375 11:15 400 5:00
223 5:00 389
165 5:00 239

SWEETZER AV
AT COLGATE AV

B00-1818-11 HW MO 05-19-86
TOTAL 3184
NORTH 1465 8:15 MANUAL COUNT 365
SOUTH 1719 8:15 276 4:45
100 5:00 204
182 4:45 165

SWEETZER AV
AT DREXEL AV

B00-1818-11 HW WE 09-03-86
TOTAL 3349
NORTH 1520 8:30 MANUAL COUNT 343
SOUTH 1829 8:15 268 5:00
111 5:00 188
158 1:30 157

SWEETZER AV
AT 3RD ST

HW MO 11-10-86 *
TOTAL 4365
NORTH 2394 8:15 MANUAL COUNT 317
SOUTH 1971 8:15 200 4:45
155

SWINFORD ST -PVT-
E/O HARBOR BL

G12-3030-22 SR FR 01-31-86
TOTAL 9571
EAST 5170 10:30 MANUAL COUNT 921
WEST 4401 6:45 550 12:30
661 3:30 490

SYCAMORE AV
AT CLINTON ST

A00-1515-11 HW FR 12-19-86
TOTAL 2777
NORTH 1073 11:00 MANUAL COUNT 301
SOUTH 1704 11:15 62 4:45
146 1:15 167

SYCAMORE AV
AT 2ND ST

A00-1818-11 HW FR 05-30-86
TOTAL 1492
NORTH 775 10:45 MANUAL COUNT 145
SOUTH 717 10:45 111 5:00
74 5:00 97
41 12:00 65

SYLMAR AV
AT OSBORNE ST

A00-1818-11 EV FR 06-13-86
TOTAL 529
NORTH 246 10:00 MANUAL COUNT 53
SOUTH 283 6:15 17 5:00
16 6:30 30

SYLMAR AV
AT PARTHENIA ST

EV WE 02-12-86 *
TOTAL 387
NORTH 150 7:30 MANUAL COUNT 18
SOUTH 237 7:45 22 3:15
23

SYLVAN ST
AT ATOLL AV

EV FR 07-18-86 *
TOTAL 227
EAST 126 7:15 MANUAL COUNT 18
WEST 101 7:15 12 4:30
11 4:30 8

T-45

VOLUME COUNT SUMMARY

FROM 1/ 1/86 TO 12/31/86

L O C A T I O N

PHYS. DESCR RG DY DATE DIR. VOLUME AM PEAK PM PEAK

SYLVAN ST-JOG NR ERWIN ST-
AT HAZELTYNE AV

B00-2518-11 EV WE 09-03-86 TOTAL 1658 11:15 130 3:45 163
EAST 1302 11:15 106 3:45 146
WEST 356 8:00 34 5:45 35

SYLVAN ST-JOG NR ERWIN ST-
AT HAZELTYNE AV

EV WE 10-08-86 TOTAL 1813 * MANUAL COUNT
EAST 1177 8:15 83 4:15 127
WEST 636 7:15 59 3:45 73

TABOR ST
AT MENTONE AV

WR TH 06-26-86 TOTAL 1022 * MANUAL COUNT
EAST 397 7:45 41 5:00 39
WEST 625 7:00 55 5:00 72

TABOR ST
AT MOTOR AV

WR TU 07-15-86 TOTAL 1710 * MANUAL COUNT
EAST 723 8:15 83 5:00 52
WEST 987 8:00 126 5:00 64

TAHQUITZ PL
AT AIGLON ST

WR WE 03-19-86 TOTAL 363 * MANUAL COUNT
NORTH 192 7:15 23 4:45 16
SOUTH 171 7:30 10 4:00 22

TALMADGE ST
AT FOUNTAIN AV

HW FR 09-05-86 TOTAL 3880 8:30 292 6:15 310
NORTH 1154 8:15 73 6:45 93
SOUTH 2726 8:30 222 6:15 230

TAMARIND AV
N/O CARLOS AV

HW TH 09-11-86 TOTAL 363 8:30 19 6:45 55
NON-DIR COUNT

TAMPA AV
AT CHATSWORTH ST

WV MD 07-28-86 TOTAL 40480 * MANUAL COUNT
NORTH 19662 7:30 933 4:45 2425
SOUTH 20818 7:00 2501 5:00 1454

TAMPA AV
N/O DEVONSHIRE ST

WV MO 09-29-86 TOTAL 27423 7:30 2563 5:00 2550
NORTH 12500 7:30 774 5:00 1449
SOUTH 14923 7:15 1812 5:00 1101

TAMPA AV
AT NORDHOFF ST

WV TH 03-20-86 TOTAL 33190 * MANUAL COUNT
NORTH 16367 7:15 1036 5:00 1731
SOUTH 16823 7:30 1259 5:00 1482

TAMPA AV
AT RINALDI ST

WV TH 08-14-86 TOTAL 10069 * MANUAL COUNT
NORTH 6951 9:00 381 5:00 817
SOUTH 3118 8:00 289 5:00 194

TAMPA AV
S/O SHERMAN WY

WV WE 10-05-86 TOTAL 29269 7:15 2310 4:45 2396
NORTH 14917 7:15 1074 5:00 1324
SOUTH 14352 7:30 1279 4:45 1084

TAMPA AV
AT SIMI VALLEY FWY E/B ON

WV MO 03-03-86 TOTAL 40264 * MANUAL COUNT
NORTH 21460 7:30 1103 4:45 2524
SOUTH 18804 7:15 2020 4:30 1329

T-45

VOLUME COUNT SUMMARY FROM 1/ 1/86 TO 12/31/86

L O C A T I O N

PHYS. DESCR RG DY DATE DIR. VOLUME AM PEAK PM PEAK

TAMPA AV
AT SIMI VALLEY FMY W/B ON

TOTAL 18362 * MANUAL COUNT
NORTH 9160 7:15 515 4:45 1079
SOUTH 9202 7:30 954 5:00 809

TAMPA AV
N/O TOPHAM ST

TOTAL 31902
NORTH 14140 7:00 2312 5:00 2549
SOUTH 17762 7:00 839 5:00 1298
SOUTH 17762 7:00 1473 4:45 1256

TAMPA AV
AT TOPHAM ST

TOTAL 24363 * MANUAL COUNT
NORTH 14271 7:00 865 4:15 1384
SOUTH 10072 7:30 836 3:15 788

TAMPA AV
S/O VENTURA BL

TOTAL 4949
NORTH 1982 8:30 412 3:15 411
SOUTH 2967 7:45 207 2:45 158
SOUTH 2967 8:45 244 5:15 269

TAMPA AV
AT VENTURA FMY -E/B OFF-

TOTAL 17730 * MANUAL COUNT
NORTH 7971 8:00 648 5:00 709
SOUTH 9759 7:45 772 5:00 812

TAMPA AV
AT VENTURA FMY -W/B OFF-

TOTAL 25955 * MANUAL COUNT
NORTH 12995 7:30 932 5:00 1117
SOUTH 12960 7:30 1174 3:00 982

TAMPA AV
N/O WELLS DR

TOTAL 3740
NORTH 1381 7:45 359 4:45 318
SOUTH 2359 7:45 149 3:00 108
SOUTH 2359 8:00 211 5:15 225

TARZANA DR
AT MECCA AV

TOTAL 1296 * MANUAL COUNT
EAST 648 9:00 158 4:00 9
WEST 648 8:30 36 5:00 86

TELFAIR AV
AT LA RUE ST

TOTAL 316 * MANUAL COUNT
NORTH 126 7:45 10 4:15 14
SOUTH 190 7:45 9 4:30 28

TEMESCAL CYN RD
N/O PACIFIC COAST HWY

TOTAL 13262
NORTH 6991 8:15 1137 2:30 1009
SOUTH 6271 7:00 427 5:00 615
SOUTH 6271 8:15 740 2:30 449

TEMPLE ST
E/O DENAP RD

TOTAL 18820
EAST 9019 11:15 1129 4:15 1848
WEST 9801 8:15 711 3:45 916
WEST 9801 11:15 618 4:15 950

TEMPLE ST
AT FREMONT AV

TOTAL 14593
EAST 8446 7:30 1118 3:45 1402
WEST 6147 7:30 893 5:45 615
WEST 6147 11:00 267 3:45 788

TEMPLE ST
AT NORTH BROADWAY

TOTAL 19473 * MANUAL COUNT
EAST 10417 8:30 845 4:30 833
WEST 9056 8:45 577 4:30 875

T-45

L O C A T I O N

VOLUME COUNT SUMMARY

FROM 1/ 1/86 TO 12/31/86

PHYS. DESCR	RG DY	DATE	DIR.	VOLUME	AM PEAK	PM PEAK
C00-3030-22 TEMPLE ST AT PARKMAN AV	HW	WE	02-26-86	TOTAL 15885	7:30 1397	5:30 1585
				EAST 8220	7:30 963	5:30 637
				WEST 7665	11:15 424	5:30 948
C00-3030-22 TEMPLE ST AT PARKMAN AV	HW	FR	02-28-86	TOTAL 19029	MANUAL COUNT	
				EAST 10142	7:30 1049	4:15 688
				WEST 8887	7:30 415	5:00 1054
A00-1818-11 TENNESSEE AV AT PURDUE AV	WR	TU	02-11-86	TOTAL 203	MANUAL COUNT	
				EAST 173	8:00 22	3:30 16
				WEST 30	8:45 5	3:45 4
A00-1818-11 TENNESSEE AV AT PURDUE AV	WR	TH	02-20-86	TOTAL 4645	8:00 566	4:30 586
				EAST 2160	11:15 194	4:30 468
				WEST 2485	8:00 448	1:15 219
A00-1818-11 TENNESSEE AV AT PURDUE AV	MR	TU	03-04-86	TOTAL 4706	MANUAL COUNT	
				EAST 2126	8:30 78	4:30 373
				WEST 2580	7:45 372	3:00 123
C00-3020-22 TERRA BELLA ST W/O LAUREL CANYON BL	EV	FR	07-11-86	TOTAL 1485	MANUAL COUNT	
				EAST 968	8:30 59	4:45 101
				WEST 517	7:30 51	4:00 38
C00-3020-22 TERRA BELLA ST W/O LAUREL CANYON BL	EV	TU	10-14-86	TOTAL 11707	7:15 937	5:15 1090
				EAST 5920	7:15 443	4:30 542
				WEST 5787	7:15 494	5:15 566
A00-2020-11 TEXAS AV AT GRANVILLE AV	MR	TH	06-26-86	TOTAL 3259	MANUAL COUNT	
				EAST 1614	8:30 105	5:00 183
				WEST 1645	9:00 109	5:00 184
A00-2020-11 THATCHER AV AT BERKELEY DR	MR	TH	03-06-86	TOTAL 1428	MANUAL COUNT	
				NORTH 862	8:15 58	3:45 105
				SOUTH 566	8:00 41	3:30 58
A00-2020-11 THAYER AV AT KINNARD AV	MR	MO	10-06-86	TOTAL 1806	MANUAL COUNT	
				NORTH 817	8:00 54	4:45 85
				SOUTH 989	7:45 79	5:00 84
A00-2020-11 THE OLD ROAD AT SIERRA HWY	EV	WE	06-11-86	TOTAL 8332	MANUAL COUNT	
				NORTH 6558	7:00 296	5:00 893
				SOUTH 1774	7:00 252	3:45 140
A00-2020-11 THOMAS ST AT ALTURA ST	CR	FR	10-03-86	TOTAL 101	MANUAL COUNT	
				NORTH 47	7:15 3	3:15 9
				SOUTH 54	7:00 3	3:00 8
A00-2020-11 THORPE AV AT ARAGON AV	CR	MO	04-10-86	TOTAL 788	8:00 46	5:45 88
				EAST 481	10:30 37	6:00 61
				WEST 307	6:00 22	4:00 36

VOLUME COUNT SUMMARY FROM 1/ 1/86 TO 12/31/86

L O C A T I O N

PHYS. DESCR	RG DY	DATE	DIR.	VOLUME	AM PEAK	PM PEAK
THURMAN AV AT COLOGNE ST	HW WE	12-10-86	TOTAL	3891	7:45	4:45
			NORTH	1783	7:45	4:45
			SOUTH	2108	8:00	4:15
THURMAN AV AT GLENNIE LN	HW TU	12-09-86	TOTAL	4035	10:45	4:45
			NORTH	2298	10:45	4:15
			SOUTH	1737	7:45	4:45
TIVERTON AV AT WEYBURN AV	MR TU	04-29-86	TOTAL	4170	11:15	5:45
			NORTH	2943	11:15	6:00
			SOUTH	1227	8:30	5:00
TOBIAS AV AT CHASE ST	EV TU	03-11-86	TOTAL	7324	11:15	4:45
			NORTH	4107	11:15	5:00
			SOUTH	3217	7:15	4:45
TOPANGA CANYON BL AT CHATSWORTH ST	HW MO	12-15-86	TOTAL	47716	*	MANUAL COUNT
			NORTH	23302	7:15	4:45
			SOUTH	24414	7:00	3:30
TOPANGA CANYON BL N/O DEVONSHIRE ST	MV MO	12-22-86	TOTAL	41874	6:45	3:30
			NORTH	19176	11:15	4:45
			SOUTH	22698	6:45	3:30
TOPANGA CANYON BL AT LASSEN ST	SR MO	02-10-86	TOTAL	44417	*	MANUAL COUNT
			NORTH	22245	7:15	4:30
			SOUTH	22172	7:00	4:45
TOPANGA CANYON BL N/O MULHOLLAND DR	MV TH	11-13-86	TOTAL	24102	7:30	5:15
			NORTH	12056	7:30	5:15
			SOUTH	12046	7:30	4:45
TOPANGA CANYON BL AT NORDHOFF ST	MV WE	01-29-86	TOTAL	34566	7:30	4:45
			NORTH	18423	7:15	4:15
			SOUTH	16143	7:30	4:45
TOPANGA CANYON BL AT NORDHOFF ST	MV TH	03-27-86	TOTAL	43282	*	MANUAL COUNT
			NORTH	20675	7:30	5:00
			SOUTH	22607	7:15	5:00
TOPANGA CANYON BL AT ROSCOE BL	MV MO	05-19-86	TOTAL	34573	*	MANUAL COUNT
			NORTH	15994	7:30	4:00
			SOUTH	18579	7:30	4:30
TOPANGA CANYON BL S/O SHERMAN WY	MV WE	11-05-86	TOTAL	38248	7:30	4:45
			NORTH	18608	11:15	4:45
			SOUTH	19640	7:00	4:45
TOPANGA CANYON BL AT VENTURA BL	MV TH	01-16-86	TOTAL	29290	*	MANUAL COUNT
			NORTH	15188	7:45	4:15
			SOUTH	14102	7:30	5:00

L O C A T I O N

VOLUME COUNT SUMMARY FROM 1/ 1/86 TO 12/31/86

PHYS. DESCR	RG DY	DATE	DIR.	VOLUME	AM PEAK	PM PEAK
TOPHAM ST AT TAMPA AV	WV TH	04-17-86	TOTAL	11309 *	MANUAL COUNT	
			EAST	5954	7:30	4:45
			WEST	5355	7:30	5:00
TOPHAM ST S/O VICTORY BL	WV TH	01-09-86	TOTAL	6396	7:30	3:45
			NORTH	2364	7:45	3:45
			SOUTH	4032	7:30	3:45
TORRANCE BL AT BRIGHTON AV	WR MO	08-11-86	TOTAL	27711	7:30	4:30
			EAST	13430	7:30	4:30
			WEST	14281	7:30	4:30
TORRANCE BL AT NORMANDIE AV	SR TU	04-01-86	TOTAL	28269 *	MANUAL COUNT	
			EAST	14273	7:15	4:15
			WEST	13996	7:30	5:00
TORRANCE BL AT NORMANDIE AV	SR TU	04-08-86	TOTAL	21838	7:15	4:30
			EAST	7692	7:30	3:15
			WEST	14146	7:15	4:30
TORRANCE BL AT WESTERN AV	SR TU	04-08-86	TOTAL	25032	7:30	4:45
			EAST	12514	7:30	4:45
			WEST	12518	7:15	4:45
TORRANCE BL AT WESTERN AV	SR TU	06-03-86	TOTAL	26150 *	MANUAL COUNT	
			EAST	12647	7:30	4:45
			WEST	13503	7:30	4:45
TORRANCE BL -N/RDWAY- AT DENKER AV	SR TU	06-17-86	TOTAL	25962 *	MANUAL COUNT	
			EAST	12189	7:00	4:45
			WEST	13773	7:30	4:30
TOWNE AV AT CENTURY BL	CR WE	07-16-86	TOTAL	359 *	MANUAL COUNT	
			NORTH	202	8:30	3:45
			SOUTH	157	7:00	3:30
TOWNSEND AV AT YOSEMITE DR	HW MO	04-14-86	TOTAL	4803	7:30	5:00
			NORTH	2209	7:30	2:45
			SOUTH	2594	7:30	5:00
TUJUNGA AV N/O CHANDLER BL	EV MO	03-17-86	TOTAL	8295	7:30	4:45
			NORTH	4010	7:30	4:45
			SOUTH	4285	7:15	2:15
TUJUNGA AV S/O DILLING ST	EV TU	09-02-86	TOTAL	10147	8:15	5:15
			NORTH	5459	8:30	5:00
			SOUTH	4688	8:00	5:30
TUJUNGA AV S/O SHERMAN WY	EV WE	10-22-86	TOTAL	12376	7:15	3:30
			NORTH	6630	7:15	4:30
			SOUTH	5746	7:00	3:30

VOLUME COUNT SUMMARY

L O C A T I O N

FROM 1/ 1/86 TO 12/31/86

PHYS. DESCR	RG DY	DATE	DIR.	VOLUME	AM PEAK	PM PEAK
TUJUNGA CANYON BL N/O ELMHURST DR	EV WE	10-29-86	TOTAL	13824	7:15 1184	4:15 1255
			NORTH	6877	7:15 292	4:15 843
			SOUTH	6947	7:00 912	4:30 427
TUJUNGA CANYON BL S/O ELMHURST DR	EV WE	10-29-86	TOTAL	14257	7:15 1239	5:00 1410
			NORTH	7467	11:15 280	5:00 1089
			SOUTH	6790	7:15 960	4:00 379
TULSA ST AT BALBOA BL	WV TU	01-28-86	TOTAL	894	*	MANUAL COUNT
			EAST	448	8:00 50	5:00 36
			WEST	446	7:00 47	4:30 36
TYRONE AV AT GAULT ST	EV FR	04-01-86	TOTAL	1940	*	MANUAL COUNT
			NORTH	827	7:45 39	5:00 96
			SOUTH	1113	7:30 57	4:45 139
TYRONE AV AT HART ST	EV MD	08-11-86	TOTAL	1750	*	MANUAL COUNT
			NORTH	789	8:00 30	4:45 105
			SOUTH	961	9:00 59	3:00 99
UDELL CT W/O HYPERION AV	HW MO	01-06-86	TOTAL	98	6:45 8	1:00 11
UNION AV S/O PICO BL	HW MO	12-08-86	TOTAL	10758	7:45 776	4:30 1043
			NORTH	6419	7:45 524	5:00 614
			SOUTH	4339	10:15 279	4:15 460
UNION AV S/O WASHINGTON BL	CR MD	07-14-86	TOTAL	6565	7:30 456	4:15 645
			NORTH	3516	7:30 320	4:00 312
			SOUTH	3049	11:00 181	4:30 358
VALERIO ST AT AMESTOY AV	WV TH	08-28-86	TOTAL	697	*	MANUAL COUNT
			EAST	376	7:15 27	4:30 44
			WEST	321	8:00 23	5:00 39
VALERIO ST AT GLORIA AV	WV MO	04-14-86	TOTAL	1043	*	MANUAL COUNT
			EAST	693	7:00 39	5:00 95
			WEST	350	7:15 45	3:45 33
VALERIO ST AT RANCHITO AV	EV MO	03-10-86	TOTAL	10626	7:30 1061	4:30 1110
			EAST	5725	7:45 538	4:30 591
			WEST	4901	7:30 549	4:30 519
VALERIO ST AT TYRONE AV	EV TU	03-11-86	TOTAL	9838	7:15 1141	4:30 994
			EAST	5191	7:15 620	4:30 506
			WEST	4647	7:15 521	4:45 491
VALERIO ST AT VAN NUYS BL	EV FR	03-14-86	TOTAL	13744	*	MANUAL COUNT
			EAST	4958	7:30 364	3:00 469
			WEST	8786	7:45 649	4:00 791

L O C A T I O N

VOLUME COUNT SUMMARY

PHYS. DESCR RG DY DATE DIR. VOLUME AM PEAK PM PEAK

VALERIO ST
AT WHITE OAK AV

WV WE 08-06-86
TOTAL 1077 *
EAST 683 7:30
WEST 394 8:00

MANUAL COUNT
62 5:00
35 3:45
75
37

VALERIO ST
E/O WHITE OAK AV

WV TU 09-30-86
TOTAL 1287
EAST 757 7:30
WEST 530 7:30

MANUAL COUNT
145 2:15
74 4:45
71 2:15
128
87
52

VALERIO ST
AT WOODMAN AV

EV FR 03-14-86
TOTAL 8226 *
EAST 7322 7:30
WEST 904 7:45

MANUAL COUNT
533 3:30
70 5:00
660
105

VALLEY BL
AT DEL PASO AV

CR FR 09-19-86
TOTAL 25600 *
EAST 14339 7:30
WEST 11261 7:00

MANUAL COUNT
436 4:30
1913 3:45
1424
759

VALLEY BL
AT ROMAN AV

CR FR 09-12-86
TOTAL 28098 *
EAST 12960 7:30
WEST 15138 7:45

MANUAL COUNT
568 3:45
1762 3:00
1586
890

VALLEY BL
E/O SOTO ST

CR TU 05-06-86
TOTAL 16349
EAST 5133 11:15
WEST 11216 7:30

MANUAL COUNT
1851 4:30
256 4:45
1620 3:15
1545
925
737

VALLEY ST
AT ALVARADO ST

HW MO 12-01-86
TOTAL 1230 *
EAST 876 7:15
WEST 354 7:15

MANUAL COUNT
41 5:00
22 4:30
114
49

VALLEY ST
AT LAKE ST -CENTRAL-

HW MO 03-10-86
TOTAL 2198
EAST 234 7:30
WEST 1964 11:15

MANUAL COUNT
152 4:15
26 12:30
129 4:15
209
18
192

VALLEY CIRCLE BL
AT CALVERT ST

WV TH 12-18-86
TOTAL 14010 *
NORTH 6225 7:30
SOUTH 7785 7:45

MANUAL COUNT
456 3:00
988 5:00
606
473

VALLEY CIRCLE BL
AT CANZONET ST

WV TH 08-21-86
TOTAL 21166 *
NORTH 10074 7:30
SOUTH 11092 7:15

MANUAL COUNT
517 5:00
998 5:00
1114
918

VALLEY CIRCLE BL
AT KITTRIDGE ST

WV TU 02-11-86
TOTAL 8676 *
NORTH 4338 7:30
SOUTH 4338 7:15

MANUAL COUNT
290 3:00
452 5:00
457
338

VALLEY CIRCLE BL
AT VANOWEN ST

WV TH 03-20-86
TOTAL 7903
NORTH 4046 7:30
SOUTH 3857 7:30

MANUAL COUNT
540 4:15
264 5:30
276 6:30
592
373
255

VALLEY CIRCLE BL
AT VANOWEN ST

WV TH 03-27-86
TOTAL 5996 *
NORTH 3630 8:00
SOUTH 2366 7:30

MANUAL COUNT
263 5:00
253 3:00
324
173

L O C A T I O N

VOLUME COUNT SUMMARY FROM 1/ 1/86 TO 12/31/86

VALLEY CIRCLE BL
S/O WOOLSEY CANYON RD-PVT-

C00-1010-11 WV FR 08-15-86 DIR. VOLUME AM PEAK PM PEAK
TOTAL 9919 7:15 998 5:00 1355
NORTH 6854 6:45 497 5:00 1139
SOUTH 3065 7:15 520 3:45 274

VALLEY VISTA BL
AT CAMINO DE LA CUMBRE

EV WE 08-27-86 * MANUAL COUNT
TOTAL 3526 8:45 84 5:00 449
EAST 2173 8:00 178 4:45 99
WEST 1353

VALLEY VISTA BL
W/O STANSBURY AV

C00-2020-11 EV TU 08-26-86
TOTAL 2940 8:00 218 5:15 348
EAST 1636 11:15 97 5:15 250
WEST 1304 8:00 182 12:15 101

VALLEY VISTA BL
AT STANSBURY AV

EV TU 08-26-86 * MANUAL COUNT
TOTAL 3153 9:00 66 3:00 122
EAST 1076 8:15 201 5:00 261
WEST 2077

VALLEY VISTA BL
W/O STANSBURY AV

C00-2018-11 EV TU 09-23-86
TOTAL 3411 8:00 340 5:45 359
EAST 1791 7:15 120 5:45 270
WEST 1620 8:00 225 3:00 193

VALLEY VISTA BL
AT ZELZAH AV

WV TH 02-13-86 * MANUAL COUNT
TOTAL 6092 7:45 425 3:15 119
EAST 2911 7:30 149 5:00 482
WEST 3181

VALMONT ST
AT FOOTHILL BL

A00-1414-11 EV WE 03-26-86
TOTAL 2275 7:15 191 6:15 169
NORTH 132 7:30 14 6:30 12
SOUTH 2143 7:15 179 5:00 158

VALMONT ST
AT MOUNTAIR AV

EV FR 03-28-86 * MANUAL COUNT
TOTAL 3094 8:30 65 5:00 142
EAST 1259 7:00 138 5:00 160
WEST 1835

VANALDEN AV
N/O DEVONSHIRE ST

A00-1818-11 WV MO 09-29-86
TOTAL 2059 7:00 272 5:00 210
NORTH 940 11:15 56 5:00 145
SOUTH 1119 7:00 237 3:00 95

VANALDEN AV
S/O LASSEN ST

B00-2020-11 WV TU 12-30-86
TOTAL 1750 11:15 120 4:30 208
NORTH 915 11:15 67 4:30 126
SOUTH 835 10:45 66 5:00 91

VANALDEN AV
AT MERRIDY ST

WV TH 05-29-86 * MANUAL COUNT
TOTAL 2890 7:15 68 5:00 180
NORTH 1156 7:15 261 4:45 135
SOUTH 1734

VANALDEN AV
S/O SHERMAN WY

B00-1818-11 WV TH 11-06-86
TOTAL 2561 7:15 239 4:30 266
NORTH 1262 7:30 116 2:30 115
SOUTH 1299 7:00 141 4:30 153

VANALDEN AV
AT VENTURA BL

WV WE 10-29-86 * MANUAL COUNT
TOTAL 41455 7:00 2032 3:00 1823
EAST 24881 9:00 883 5:00 1718
WEST 16574

L O C A T I O N

FROM 1/ 1/86 TO 12/31/86

VOLUME COUNT SUMMARY

PHYS. DESCR RG DY DATE DIR. VOLUME AM PEAK PM PEAK

VAN NESS AV
S/O BEVERLY BL

B00-2020-11 HW WE 02-05-86

TOTAL 5043 490 4:45 636
NORTH 2194 190 4:30 325
SOUTH 2849 305 4:45 321

VAN NESS AV
N/O SLAUSON AV

C00-3036-23 SR MO 03-31-86

TOTAL 14105 977 5:00 1339
NORTH 7055 573 4:30 602
SOUTH 7050 407 5:15 743

VAN NUYS BL
N/O AETNA ST

G15-4535-34 EV TU 03-11-86

TOTAL 29291 2222 12:00 2331
NORTH 11343 800 12:30 916
SOUTH 17948 1470 12:00 1486

VAN NUYS BL
N/O ARLETA AV

C00-3040-23 EV TU 11-18-86

TOTAL 28203 1850 4:00 2437
NORTH 14841 923 4:00 1325
SOUTH 13362 953 4:15 1116

VAN NUYS BL
AT DRONFIELD AV

EV FR 11-21-86

TOTAL 10036 * MANUAL COUNT
EAST 5125 7:00 311 4:30 532
WEST 4911 7:00 333 3:30 485

VAN NUYS BL
AT LAUREL CANYON BL

EV TH 10-02-86

TOTAL 24394 * MANUAL COUNT
EAST 11947 7:30 823 3:45 1050
WEST 12447 7:15 853 5:00 1122

VAN NUYS BL
N/O LAUREL CANYON BL

C00-4032-32 EV TU 10-14-86

TOTAL 28574 1860 3:45 2310
EAST 14305 939 3:45 1259
WEST 14269 921 4:30 1123

VAN NUYS BL
AT MOORPARK ST

EV WE 05-14-86

TOTAL 33830 * MANUAL COUNT
NORTH 15773 8:00 836 5:00 1567
SOUTH 18057 7:45 1467 4:15 1290

VAN NUYS BL
AT OXNARD ST

EV TH 04-24-86

TOTAL 34156 * MANUAL COUNT
NORTH 18174 8:30 1287 4:45 1515
SOUTH 15982 7:30 1068 3:00 1409

VAN NUYS BL
AT RAYEN ST

C00-4332-32 EV WE 03-19-86

TOTAL 22079 1415 5:00 1792
NORTH 8473 546 4:45 871
SOUTH 13606 1116 5:30 980

VAN NUYS BL
AT SAN FERNANDO RD

EV TU 10-14-86

TOTAL 20381 * MANUAL COUNT
EAST 10295 8:45 585 3:30 1017
WEST 10086 7:00 759 4:30 927

VAN NUYS BL
S/O SHERMAN WY

C00-5035-53 EV TH 10-23-86

TOTAL 35726 2457 5:00 2702
NORTH 18099 1279 5:00 1499
SOUTH 17627 1469 12:00 1286

VAN NUYS BL
AT VALERIO ST

EV FR 03-14-86

TOTAL 34286 * MANUAL COUNT
NORTH 16337 9:00 1003 5:00 1597
SOUTH 17949 7:45 1378 3:45 1522

L O C A T I O N

VOLUME COUNT SUMMARY

FROM 1/ 1/86 TO 12/31/86

PHYS. DESCR	RG DY	DATE	DIR.	VOLUME	AM PEAK	PM PEAK
VAN NUYS BL AT VENTURA BL	EV MO	01-06-86	TOTAL	23433	* 8:15	MANUAL COUNT
			NORTH	9564	7:15	555 5:00
			SOUTH	13869		1139 4:30
VAN NUYS BL AT VENTURA FWY -E/B OFF-	EV TU	06-17-86	TOTAL	42936	* 9:00	MANUAL COUNT
			NORTH	21286	8:00	1194 5:00
			SOUTH	21650		1818 4:30
VAN NUYS BL AT VENTURA FWY -W/B OFF-	EV TU	06-17-86	TOTAL	49187	* 9:00	MANUAL COUNT
			NORTH	24148	8:00	1394 5:00
			SOUTH	25039		2109 4:30
VANOWEN ST AT BECK AV	EV FR	09-12-86	TOTAL	22354	* 7:15	MANUAL COUNT
			EAST	11413	7:30	1004 3:45
			WEST	10941		625 3:30
VANOWEN ST E/O FARRALONE AV	WV TU	11-04-86	TOTAL	19775	7:15	1592 4:45
			EAST	10614	6:45	1264 1:45
			WEST	9161	11:15	572 5:00
VANOWEN ST E/O FIRMAMENT AV	EV TH	09-25-86	TOTAL	35896	7:30	3174 4:45
			EAST	16599	7:30	1851 4:45
			WEST	19297	7:15	1343 4:45
VANOWEN ST W/O LAUREL CANYON BL	EV TU	10-21-86	TOTAL	22227	7:45	1522 4:45
			EAST	11036	7:30	911 4:45
			WEST	11191	11:15	604 4:45
VANOWEN ST E/O RESEDA BL	WV TU	09-30-86	TOTAL	30106	7:30	2444 5:15
			EAST	15366	7:30	1398 5:00
			WEST	14740	7:30	1046 5:15
VANOWEN ST E/O TOPANGA CANYON BL	WV MO	07-14-86	TOTAL	22473	11:15	1531 4:30
			EAST	11869	7:00	1103 4:45
			WEST	10604	11:15	729 4:30
VANOWEN ST AT VALLEY CIRCLE BL	WV TH	03-20-86	TOTAL	3785	11:15	213 4:45
			EAST	924	7:00	82 4:45
			WEST	2861	11:15	154 5:00
VANOWEN ST AT VALLEY CIRCLE BL	WV TH	03-27-86	TOTAL	3167	* 9:00	MANUAL COUNT
			EAST	749	7:45	55 4:15
			WEST	2418		137 5:00
VARIEL AV N/O DEVONSHIRE ST	WV TH	09-25-86	TOTAL	2694	7:30	381 4:45
			NORTH	1486	7:30	106 4:45
			SOUTH	1208	7:30	275 4:30
VARIEL AV AT ERWIN ST	WV TU	04-08-86	TOTAL	5031	* 8:00	MANUAL COUNT
			NORTH	1875	7:15	117 4:30
			SOUTH	3156		298 4:45

VARIEL AV
AT KITTRIDGE ST

HW TU 08-05-86

TOTAL 1646 *
NORTH 972 9:00
SOUTH 674 7:00
MANUAL COUNT
23 4:00
74 4:45
166 48

VARIEL AV
S/O ROSCOE BL

HW MO 12-22-86

TOTAL 3588
NORTH 1987 11:15
SOUTH 1601 11:15
MANUAL COUNT
250 4:45
141 4:45
109 4:45
435 229
206 646

VARIEL AV
AT SATICOY ST

HW MO 12-22-86

TOTAL 4034
NORTH 2434 10:15
SOUTH 1600 11:15
MANUAL COUNT
308 4:15
207 5:30
103 4:15
646 265
199 446

VENICE BL
AT ARLINGTON AV

HW MO 08-25-86

TOTAL 26627 *
EAST 15340 7:45
WEST 11287 7:15
MANUAL COUNT
1416 4:45
864 5:00
1207 1181

VENICE BL
AT BEETHOVEN ST

WR WE 10-15-86

TOTAL 33959 *
EAST 17514 7:45
WEST 16445 7:30
MANUAL COUNT
1672 5:00
1188 5:00
1202 1616

VENICE BL
W/O BURCHARD AV

HW WE 06-18-86

TOTAL 34646
EAST 14119 7:30
WEST 20527 8:00
MANUAL COUNT
2969 5:00
1447 4:30
1580 5:00
3094 1297
1844 3094

VENICE BL
AT CRENSHAW BL

HW TU 03-18-86

TOTAL 33515 *
EAST 18057 7:45
WEST 15458 7:15
MANUAL COUNT
1788 3:45
1334 5:00
1334 1533

VENICE BL
AT CRENSHAW BL

HW TU 03-18-86

TOTAL 31669
EAST 18461 7:30
WEST 13208 7:45
MANUAL COUNT
3158 5:00
1883 4:15
1342 5:15
3039 1677
1432 3039

VENICE BL
AT LA CIENEGA BL

WR TH 01-02-86

TOTAL 40195 *
EAST 23706 8:00
WEST 16489 7:30
MANUAL COUNT
1779 4:45
1201 4:45
1994 1620

VENICE BL
W/O LA CIENEGA BL

WR WE 04-30-86

TOTAL 39478
EAST 20257 8:00
WEST 19221 7:30
MANUAL COUNT
3318 4:45
1915 4:30
1451 5:00
3545 1701
1897 3268

VENICE BL
AT LA CIENEGA BL

WR WE 04-30-86

TOTAL 36700
EAST 20257 8:00
WEST 16443 7:30
MANUAL COUNT
3143 4:45
1915 4:30
1400 4:45
3030 1430
1603 1603

VENICE BL
E/O LA CIENEGA BL

WR WE 04-30-86

TOTAL 33043
EAST 16600 7:30
WEST 16443 7:30
MANUAL COUNT
3010 4:45
1610 4:30
1400 4:45
3030 1430
1603 1603

VENICE BL
AT MCLAUGHLIN AV

WR MO 05-12-86

TOTAL 39847
EAST 21085 7:30
WEST 18762 7:45
MANUAL COUNT
2981 5:15
1898 4:45
1134 5:15
3048 1431
1667 1667

L O C A T I O N

VOLUME COUNT SUMMARY FROM 1/ 1/86 TO 12/31/86

PHYS. DESCR	RG DY	DATE	DIR.	VOLUME	AM PEAK	PM PEAK
VENICE BL AT MOTOR AV	MR FR	05-02-86	TOTAL	40966	7:45 3099	5:00 3370
			EAST	18067	8:00 1625	3:00 1303
			WEST	22899	7:30 1483	5:00 2100
VENICE BL AT NATIONAL BL	MR TH	05-01-86	TOTAL	37596	7:15 2882	4:15 3112
			EAST	20863	6:45 1822	3:45 1811
			WEST	16733	7:30 1375	5:00 1557
VENICE BL AT DAK ST-JOG NR HARBOR FWY-	CR TU	07-29-86	TOTAL	15847	* MANUAL COUNT	
			EAST	8760	7:45 231	3:30 618
			WEST	7087	7:15 318	4:15 896
VENICE BL AT OVERLAND AV	WR WE	05-07-86	TOTAL	50173	7:30 3771	5:00 4211
			EAST	27067	7:45 2275	5:15 2091
			WEST	23106	7:30 1557	5:00 2130
VENICE BL E/O PACIFIC AV --VENICE--	MR TU	01-21-86	TOTAL	1072	11:00 138	1:00 135
			NON-DIR COUNT			
VENICE BL W/O PACIFIC AV --VENICE--	MR TU	01-21-86	TOTAL	1057	11:15 88	12:45 115
			NON-DIR COUNT			
VENICE BL AT SAWTELLE BL	MR TU	05-06-86	TOTAL	44441	7:45 3491	5:30 3470
			EAST	22630	7:30 2064	4:45 1589
			WEST	21811	7:45 1428	5:30 2038
VENICE BL E/O SEPULVEDA BL	WR MO	02-10-86	TOTAL	42717	7:45 3362	5:15 3391
			EAST	22938	7:45 2062	5:00 1748
			WEST	19779	7:30 1360	4:45 1666
VENICE BL E/O WESTERN AV	HW TH	07-17-86	TOTAL	19426	7:45 1875	4:45 1779
			EAST	10078	7:45 1107	4:00 865
			WEST	9348	7:30 772	4:45 962
VENTURA BL AT AMIGO AV	MV TU	06-24-86	TOTAL	26702	* MANUAL COUNT	
			EAST	13728	7:30 1161	5:00 1072
			WEST	12974	9:00 751	4:45 1371
VENTURA BL AT BEVERLY GLEN BL	EV WE	01-15-86	TOTAL	32077	* MANUAL COUNT	
			EAST	16915	7:30 1283	4:45 1374
			WEST	15162	8:00 929	5:00 1444
VENTURA BL AT BURBANK BL	MV WE	12-17-86	TOTAL	36795	* MANUAL COUNT	
			EAST	21824	7:30 1953	3:45 1561
			WEST	14971	9:00 896	5:00 1553
VENTURA BL AT CEDROS AV-JOG NR VESPER AV	EV TU	05-06-86	TOTAL	37237	* MANUAL COUNT	
			EAST	19373	7:45 1464	4:45 1527
			WEST	17864	7:45 1362	4:00 1425

L O C A T I O N

VOLUME COUNT SUMMARY

PHYS. DESCR RG DY DATE DIR. VOLUME AM PEAK PM PEAK

VENTURA BL
AT DIXIE CANYON AV

TOTAL 30462 7:45 2024 5:30 2595
EAST 15568 7:45 1343 5:30 1214
WEST 14894 11:15 920 5:15 1383

VENTURA BL
AT ETHEL AV

TOTAL 30252 7:30 2101 4:45 2494
EAST 14946 7:30 1360 4:45 1120
WEST 15306 11:15 935 4:45 1374

VENTURA BL
AT EUREKA DR

TOTAL 31694 8:00 1967 5:00 2648
EAST 15369 8:00 1269 4:30 1041
WEST 16325 11:15 909 5:00 1648

VENTURA BL
AT EUREKA DR

TOTAL 29557 * MANUAL COUNT 1015
EAST 14915 8:00 1363 5:00 1793
WEST 14642 7:45 695 5:00

VENTURA BL
AT FALLBROOK AV

TOTAL 18980 * MANUAL COUNT 444
EAST 4681 8:00 334 4:45 1622
WEST 14299 7:45 748 5:00

VENTURA BL
AT FULTON AV

TOTAL 30378 8:00 1915 4:45 2607
EAST 15149 8:15 1214 4:45 1229
WEST 15229 11:15 955 5:00 1383

VENTURA BL
AT HAYVENHURST AV

TOTAL 49626 * MANUAL COUNT 1735
EAST 26599 7:30 2825 3:00 2842
WEST 23027 9:00 1001 4:45

VENTURA BL
AT HAZELTINE AV --JOG NR STANSBRY--

TOTAL 35230 8:15 2420 5:00 2863
EAST 18770 8:30 1425 5:00 1489
WEST 16460 11:15 981 5:00 1374

VENTURA BL
AT HAZELTINE AV --JOG NR STANSBRY--

TOTAL 33071 * MANUAL COUNT 1508
EAST 16621 7:45 1105 5:00 1417
WEST 16450 8:00 1159 5:00

VENTURA BL
AT HAZELTINE AV --JOG NR MURIELA--

TOTAL 32633 * MANUAL COUNT 1479
EAST 17187 8:30 1201 5:00 1361
WEST 15446 8:00 1113 4:45

VENTURA BL
AT KESTER AV --JOG NR LEMONA AV--

TOTAL 36309 * MANUAL COUNT 1559
EAST 18010 7:45 1249 4:45 1868
WEST 18299 7:45 1289 5:00

VENTURA BL
W/O LAUREL CANYON BL

TOTAL 33567 11:15 1959 5:00 2676
EAST 15366 6:45 994 5:00 1179
WEST 18201 11:15 1105 5:00 1497

VENTURA BL
AT LAUREL TERRACE DR

TOTAL 31593 11:15 1996 5:00 2450
EAST 17195 8:00 1327 4:45 1286
WEST 14398 11:15 1013 5:00 1185

L O C A T I O N

VOLUME COUNT SUMMARY FROM 1/ 1/86 TO 12/31/86

PHYS. DESCR RG DY DATE DIR. VOLUME AM PEAK PM PEAK

VENTURA BL
AT LINDLEY AV

TOTAL	35771	*	MANUAL COUNT	
EAST	18595		7:30	3:00
WEST	17176		9:00	5:00
			2045	1143
			913	1866

VENTURA BL
AT MATILIJA AV -JOG NR STERN AV-

TOTAL	34711		11:15	4:45
EAST	17218		8:00	5:15
WEST	17493		11:15	4:00
			2173	2735
			1060	1401
			1203	1371

VENTURA BL
AT MATILIJA AV -JOG NR STERN AV-

TOTAL	33695	*	MANUAL COUNT	
EAST	18214		8:15	4:45
WEST	15481		8:00	4:00
			1114	1639
			1093	1385

VENTURA BL
AT NOBLE AV

TOTAL	37858	*	MANUAL COUNT	
EAST	17505		8:30	5:00
WEST	20353		7:45	5:00
			1200	1512
			1737	1595

VENTURA BL
AT RADFORD AV

TOTAL	31178		11:15	5:00
EAST	13786		7:45	2:45
WEST	17392		11:15	5:00
			1919	2472
			1064	1013
			1122	1545

VENTURA BL
AT RADFORD AV

TOTAL	27997	*	MANUAL COUNT	
EAST	14382		8:15	4:45
WEST	13615		7:30	5:00
			1163	1050
			809	1462

VENTURA BL
E/O RESEDA BL

TOTAL	36719		7:30	5:15
EAST	17865		7:45	2:30
WEST	18854		11:15	4:45
			2849	2774
			2099	1314
			1331	1651

VENTURA BL
AT RHODES AV

TOTAL	27111	*	MANUAL COUNT	
EAST	13808		8:00	5:00
WEST	13303		9:00	5:00
			762	1434

VENTURA BL
AT RHODES AV

TOTAL	31908		11:15	5:00
EAST	15646		8:00	4:45
WEST	16262		11:15	5:45
			2014	2635
			1255	1203
			1081	1497

VENTURA BL
AT RIVERTON AV

TOTAL	20633		7:00	5:00
EAST	11563		7:00	1:45
WEST	9070		11:15	5:00
			1791	1655
			1493	764
			577	1017

VENTURA BL
AT SALE AV

TOTAL	29539	*	MANUAL COUNT	
EAST	12140		7:45	4:30
WEST	17399		8:45	5:00
			961	986
			926	1790

VENTURA BL
W/O SEPULVEDA BL

TOTAL	46893		8:00	5:00
EAST	21314		7:45	5:00
WEST	25579		8:00	5:00
			3524	3764
			1705	1606
			1824	2158

VENTURA BL
AT SHOUP AV

TOTAL	34960	*	MANUAL COUNT	
EAST	14147		7:45	4:30
WEST	20813		8:00	4:30
			1032	1147
			1121	2216

L O C A T I O N

FROM 1/ 1/86 TO 12/31/86

VOLUME COUNT SUMMARY

PHYS. DESCR RG DY DATE DIR. VOLUME AM PEAK PM PEAK

VENTURA BL
AT SUNNYSLOPE AV

C00-4040-33 EV TU 03-04-86
TOTAL 31424 9:00 2814 3:30 2396
EAST 16404 9:00 2098 3:30 1274
WEST 15020 11:15 923 5:00 1319

VENTURA BL
AT TOPANGA CANYON BL

MV TH 01-16-86 *
TOTAL 32025 * MANUAL COUNT
EAST 19223 7:30 1768 5:00 1346
WEST 12802 7:45 582 5:00 1522

VENTURA BL
E/O TOPANGA CANYON BL

MV WE 07-09-86
TOTAL 30203 11:15 1889 5:00 2416
EAST 14303 7:30 1229 12:00 1028
WEST 15900 11:15 1059 5:00 1481

VENTURA BL
AT VAN NUYS BL

EV MO 01-06-86 *
TOTAL 34906 * MANUAL COUNT
EAST 20071 7:45 1497 4:45 1616
WEST 14835 7:45 960 4:30 1376

VENTURA BL
AT WOODLAKE AV

MV TH 11-20-86 *
TOTAL 15690 * MANUAL COUNT
EAST 2970 8:45 234 4:15 232
WEST 12720 7:30 707 5:00 1791

VENTURA BL
AT WOODLEY AV

MV MO 10-06-86 *
TOTAL 43810 * MANUAL COUNT
EAST 26068 7:15 2865 3:00 1535
WEST 17742 8:45 925 5:00 2043

VENTURA BL
AT WOODMAN AV

EV WE 01-15-86 *
TOTAL 29365 * MANUAL COUNT
EAST 14835 7:30 1149 4:45 1345
WEST 14530 8:00 845 5:00 1575

VENTURA BL
AT YARMOUTH AV

MV TH 07-31-86 *
TOTAL 37783 * MANUAL COUNT
EAST 18868 7:30 2043 5:00 1084
WEST 18915 9:00 1119 5:00 2136

VENTURA BL
AT YOLANDA AV-JOG NR CREBS AV

MV TH 02-27-86 *
TOTAL 27933 * MANUAL COUNT
EAST 13916 7:30 1201 5:00 1052
WEST 14017 7:45 685 5:00 1570

VENTURA PL
AT LAUREL CANYON BL

A00-1032-10 EV FR 02-21-86
TOTAL 10299 11:15 697 5:15 1057
EAST 4296 10:45 366 12:45 380
WEST 6003 11:15 363 5:00 683

VENTURA PL
AT LAUREL CANYON BL

EV MO 02-24-86 *
TOTAL 6219 * MANUAL COUNT
EAST 2227 9:00 142 3:15 252
WEST 3992 9:00 229 5:00 425

VENTURA FMY -E/B ON-
E/O COLDWATER CANYON AV

A00-3000-22 EV WE 01-29-86
TOTAL 8156 7:30 595 2:30 623

VENTURA FMY -E/B ON-
E/O LAUREL CANYON BL

A00-3000-30 EV TU 02-11-86
TOTAL 10567 7:45 896 1:00 768

T-45

L O C A T I O N

VOLUME COUNT SUMMARY

FROM 1/ 1/86 TO 12/31/86

PHYS. DESCR RG DY DATE DIR. VOLUME AM PEAK PM PEAK

VENTURA FWY -E/B ON-
E/O WOODMAN AV

A00-3000-20 EV TH 03-06-86 TOTAL 10233 7:15 851 12:15 663
ONE WAY STREET E/B

VENTURA FWY -W/B ON-
W/O COLDWATER CANYON AV

A00-0030-02 EV WE 01-29-86 TOTAL 9834 11:15 703 12:30 754
ONE WAY STREET W/B

VENTURA FWY -W/B ON-
W/O LAUREL CANYON BL

A00-0020-03 EV TU 02-11-86 TOTAL 14357 7:00 1027 1:45 1039
ONE WAY STREET W/B

VENTURA FWY -W/B ON-
W/O WOODMAN AV

A00-0032-02 EV WE 03-05-86 TOTAL 11484 7:00 792 2:15 888
ONE WAY STREET W/B

VENTURA FWY -E/B OFF-
W/O COLDWATER CANYON AV

A00-3300-30 EV WE 01-29-86 TOTAL 7790 10:15 643 12:30 650
ONE WAY STREET E/B

VENTURA FWY -E/B OFF-
W/O LAUREL CANYON BL

A00-3200-30 EV TU 02-11-86 TOTAL 13648 11:15 901 2:15 961
ONE WAY STREET E/B

VENTURA FWY -W/B OFF-
E/O COLDWATER CANYON AV

A00-0033-03 EV WE 01-29-86 TOTAL 6880 11:15 478 11:45 509
ONE WAY STREET W/B

VENTURA FWY -W/B OFF-
E/O LAUREL CANYON BL

A00-3200-30 EV TU 02-11-86 TOTAL 10065 11:15 740 11:45 766
ONE WAY STREET W/B

VENTURA FWY -W/B OFF-
E/O WOODMAN AV

A00-0032-03 EV WE 03-05-86 TOTAL 7866 11:15 481 12:15 611
ONE WAY STREET W/B

VERMONT AV
AT ANAHEIM ST

SR TU 11-04-86

TOTAL 17300 * MANUAL COUNT
NORTH 8269 7:15 885 4:00 535
SOUTH 9031 7:45 442 5:00 1017

VERMONT AV
S/O BEVERLY BL

HW TU 02-04-86

TOTAL 45829
NORTH 23358 7:00 2879 4:30 3252
SOUTH 22471 8:00 1333 4:00 1847
1630 5:15 1510

VERMONT AV
AT EL SEGUNDO BL

SR MO 04-14-86

TOTAL 18845
NORTH 11014 7:00 1695 3:45 1730
SOUTH 7831 7:15 1095 3:45 1064
609 4:30 723

VERMONT AV
AT EL SEGUNDO BL

SR WE 06-18-86

TOTAL 17483 * MANUAL COUNT
NORTH 9691 7:00 1015 4:00 757
SOUTH 7792 7:00 539 4:45 721

T-45

L O C A T I O N

FROM 1/ 1/86 TO 12/31/86

VOLUME COUNT SUMMARY

PHYS. DESCR RG DY DATE DIR. VOLUME AM PEAK PM PEAK

VERMONT AV
AT FINLEY AV

C00-3030-22 HW TH 05-22-86
TOTAL 19500 7:45 1330 4:45 1532
NORTH 10505 11:15 571 4:45 980
SOUTH 8995 8:00 818 3:45 572

VERMONT AV
AT FLORENCE AV

SR TU 09-30-86 *
TOTAL 25694 * MANUAL COUNT
NORTH 14135 7:00 1365 4:30 1031
SOUTH 11559 7:30 651 5:00 1290

VERMONT AV
AT FRANKLIN AV

HW WE 08-06-86 *
TOTAL 17490 * MANUAL COUNT
NORTH 10067 9:00 470 5:00 1271
SOUTH 7423 7:45 712 4:45 543

VERMONT AV
AT KNOX ST

C00-4343-44 SR FR 01-24-86
TOTAL 17696 7:45 1527 4:30 1981
NORTH 7626 7:30 866 4:15 611
SOUTH 10070 11:15 687 4:30 1379

VERMONT AV
AT KNOX ST

SR TH 01-30-86 *
TOTAL 19045 * MANUAL COUNT
NORTH 9472 7:30 1184 4:30 584
SOUTH 9573 7:30 592 4:30 1065

VERMONT AV
S/O LOMITA BL

G05-3520-32 SR MO 08-11-86
TOTAL 11549 11:15 781 3:00 1046
NORTH 5789 11:15 427 3:00 582
SOUTH 5760 11:15 354 4:45 630

VERMONT AV
AT LOS FELIZ BL

HW FR 03-07-86 *
TOTAL 9336 * MANUAL COUNT
NORTH 7346 7:30 384 4:30 822
SOUTH 1990 7:30 164 5:00 171

VERMONT AV
N/O LOS FELIZ BL

G40-1818-22 HW TU 05-20-86
TOTAL 5514 11:15 347 2:45 463
NORTH 2610 11:15 168 2:30 208
SOUTH 2904 11:15 179 2:45 259

VERMONT AV
AT MONROE ST

D10-3343-34 CR FR 04-11-86
TOTAL 36874 11:15 2131 4:45 2447
NORTH 18961 10:00 1208 5:15 1372
SOUTH 17913 11:15 1039 3:30 1123

VERMONT AV
AT MONROE ST

D10-3343-34 CR SA 04-12-86
TOTAL 36525 11:00 2295 12:30 2434
NORTH 18514 11:00 1271 12:30 1263
SOUTH 18011 10:30 1032 2:45 1187

VERMONT AV
AT MONROE ST

HW FR 12-19-86 *
TOTAL 32796 * MANUAL COUNT
NORTH 16988 9:00 1165 5:00 1586
SOUTH 15808 7:30 1210 3:30 1235

VERMONT AV
S/O NORMANDIE AV

C00-2020-22 SR MO 08-11-86
TOTAL 16711 7:00 1266 4:30 1544
NORTH 8499 7:00 835 4:00 665
SOUTH 8212 11:15 576 4:45 923

VERMONT AV
S/O PACIFIC COAST HWY

C00-4535-32 SR TH 11-13-86
TOTAL 12723 7:30 970 4:15 1090
NORTH 6209 7:00 561 4:15 526
SOUTH 6514 8:00 463 5:00 588

VOLUME COUNT SUMMARY FROM 1/ 1/86 TO 12/31/86

L O C A T I O N

PHYS. DESCR RG DY DATE DIR. VOLUME AM PEAK PM PEAK

VERMONT AV
AT PACIFIC COAST HWY

TOTAL	12812	*	MANUAL COUNT	
NORTH	6185	7:15	538	3:30
SOUTH	6627	7:45	398	5:00

485
656

VERMONT AV
N/O SLAUSON AV

TOTAL	21411	7:15	1538	5:00
NORTH	11172	7:15	1048	3:45
SOUTH	10239	11:15	613	4:45

1747
811
996

VERMONT AV
AT WILSHIRE BL

TOTAL	44194	7:30	2686	5:00
NORTH	21246	7:30	1286	5:00
SOUTH	22948	7:45	1402	2:00

2947
1546
1460

VERMONT AV
AT WILSHIRE BL

TOTAL	40524	*	MANUAL COUNT	
NORTH	19826	7:30	1551	5:00
SOUTH	20698	8:00	1519	4:45

1635
1569

VERMONT AV
AT 5TH ST

TOTAL	45310	11:15	2520	4:30
NORTH	22895	11:15	1348	5:00
SOUTH	22415	7:45	1606	4:15

3007
1605
1445

VERMONT AV
AT 9TH ST

TOTAL	33997	*	MANUAL COUNT	
NORTH	14363	8:00	1247	5:00
SOUTH	19634	7:15	1329	4:30

1274
1679

VERMONT AV
S/O 20TH ST

TOTAL	43340	7:30	2894	4:45
NORTH	19494	7:30	1598	4:30
SOUTH	23846	11:15	1359	5:00

3063
1421
1744

VERMONT AV
AT 120TH ST

TOTAL	18420	*	MANUAL COUNT	
NORTH	8941	7:30	713	3:45
SOUTH	9479	7:00	671	4:30

832
970

VERMONT AV
AT 130TH ST

TOTAL	20253	*	MANUAL COUNT	
NORTH	11124	7:15	836	4:00
SOUTH	9129	7:00	595	4:45

1136
895

VERMONT AV
AT 130TH ST

TOTAL	18386	7:00	1274	4:30
NORTH	10447	7:15	822	3:30
SOUTH	7939	6:30	533	5:00

1519
965
675

VERMONT AV
AT 132ND ST-JOG NR 133RD ST

TOTAL	16152	7:00	1221	3:45
NORTH	8445	7:30	742	3:45
SOUTH	7707	6:30	572	5:00

1345
761
645

VERMONT AV
AT 132ND ST-JOG NR 133RD ST

TOTAL	19849	*	MANUAL COUNT	
NORTH	11251	7:15	1003	4:00
SOUTH	8598	7:15	638	4:30

993
870

VERMONT AV
AT 135TH ST

TOTAL	17505	7:15	1543	4:00
NORTH	9589	7:15	972	3:45
SOUTH	7916	7:15	571	4:30

1510
786
752

VOLUME COUNT SUMMARY

FROM 1/ 1/86 TO 12/31/86

L O C A T I O N

PHYS. DESCR RG DY DATE DIR. VOLUME AM PEAK PM PEAK

VERMONT AV
AT 135TH ST

SR WE 05-28-86

TOTAL 19373 *
NORTH 10913 7:15 1189 3:30 828
SOUTH 8460 7:15 628 4:30 818

VERNON AV -CENTRAL-
AT CENTRAL AV

SR MO 04-21-86

TOTAL 20719 *
EAST 10365 11:00 611 3:45 1791
WEST 10354 7:00 786 3:00 896

VERNON AV
AT LONG BEACH AV

SR TU 04-22-86

TOTAL 12294 *
EAST 6110 6:30 933 3:45 1273
WEST 6184 6:45 512 3:45 641
500 3:30 675

VERNON AV -CENTRAL-
E/O MAIN ST -CENTRAL-

SR TU 04-15-86

TOTAL 27390 *
EAST 12484 11:15 1468 4:15 2107
WEST 14906 6:30 847 4:15 1138

VERNON AV -CENTRAL-
AT ST ANDREWS PL

SR MO 10-06-86

TOTAL 16648 *
EAST 7357 7:45 1061 5:00 1540
WEST 9291 11:15 607 3:00 542
509 5:00 1018

VERNON AV -CENTRAL-
AT ST ANDREWS PL

SR FR 10-17-86

TOTAL 15290 *
EAST 7216 7:15 574 4:00 599
WEST 8074 8:00 453 5:00 812

VERNON AV -CENTRAL-
E/O WESTERN AV

HW WE 07-16-86

TOTAL 20050 *
EAST 9813 11:15 1158 5:00 1471
WEST 10237 7:15 674 5:15 645
11:15 633 5:00 834

VESPER AV
AT ALBERS ST

EV FR 03-21-86

TOTAL 1728 *
NORTH 958 7:30 93 3:00 105
SOUTH 770 7:30 100 3:00 66

VESPER AV
AT HAMLIN ST

EV FR 09-12-86

TOTAL 6115 *
NORTH 3169 11:15 510 4:30 621
SOUTH 2946 11:15 254 4:30 347
256 4:15 285

VETERAN AV
AT AYRES AV

MR WE 04-30-86

TOTAL 2878 *
NORTH 947 7:45 151 4:30 59
SOUTH 1931 8:00 90 5:00 275

VETERAN AV
AT GAYLEY AV

MR TH 08-07-86

TOTAL 9703 *
NORTH 4603 8:15 652 5:30 887
SOUTH 5100 11:15 257 5:15 542
439 2:00 389

VETERAN AV
AT MISSOURI AV

MR TH 12-04-86

TOTAL 8997 *
NORTH 4354 7:45 437 4:45 299
SOUTH 4643 8:00 257 4:00 502

VETERAN AV
AT OLYMPIC BL

MR TH 04-03-86

TOTAL 8450 *
NORTH 3003 8:00 309 5:00 230
SOUTH 5447 8:00 368 5:00 600

L O C A T I O N

VOLUME COUNT SUMMARY FROM 1/ 1/86 TO 12/31/86

PHYS. DESCR	RG DY	DATE	DIR. VOLUME	AM PEAK	PM PEAK		
VETERAN AV S/O SUNSET BL	WR MO	04-28-86	TOTAL 10886 NORTH 5872 SOUTH 5014	7:45 7:45 8:00	803 344 466	4:45 4:45 12:15	893 577 338
VETERAN AV AT MEYBURN DR	WR TU	04-08-86	TOTAL 18637 * NORTH 11268 SOUTH 7369	7:30 8:15	819 718	5:00 3:45	996 457
VIA DE LA PAZ AT ANTIOCH ST	WR TH	08-14-86	TOTAL 3763 * NORTH 1428 SOUTH 2335	8:45 8:30	98 181	4:45 3:15	144 227
VIA DE LA PAZ AT FRIENDS ST	WR TH	06-05-86	TOTAL 486 * NORTH 115 SOUTH 371	7:00 8:45	14 19	3:15 4:45	10 47
VIA MARISOL NR AVE 60 E/O MONTEREY RD	CR TU	05-06-86	TOTAL 7060 EAST 3646 WEST 3414	7:30 11:15 7:15	564 139 435	6:00 6:00 2:30	633 431 238
VICKSBURG AV AT 98TH ST	WR MO	10-06-86	TOTAL 5299 * NORTH 2942 SOUTH 2357	8:00 8:00	156 293	4:30 3:15	389 158
VICTORIA AV AT 67TH ST	SR FR	11-07-86	TOTAL 1577 NORTH 783 SOUTH 794	11:15 7:45 6:00	69 49 44	5:30 5:15 5:45	171 90 88
VICTORY BL E/O BLUCHER AV	EV TU	09-23-86	TOTAL 55013 EAST 30799 WEST 24214	7:30 7:45 7:15	5008 3506 1556	5:00 3:30 5:00	4122 2131 2064
VICTORY BL N/O LAUREL CANYON BL	EV TU	10-21-86	TOTAL 37311 EAST 17913 WEST 19398	7:45 7:45 11:15	2529 1526 1254	4:45 5:15 4:45	3036 1382 1743
VICTORY BL E/O RESEDA BL	WV MO	09-29-86	TOTAL 35004 EAST 18765 WEST 16239	7:30 7:30 7:30	3212 1871 1341	5:15 5:15 5:15	3359 1689 1670
VICTORY BL AT SHELTONDALE AV	WV MO	12-22-86	TOTAL 8899 EAST 4130 WEST 4769	11:15 11:15 11:15	595 269 326	5:00 12:00 5:00	788 339 528
VICTORY BL E/O TOPANGA CANYON BL	WV TH	07-10-86	TOTAL 29088 EAST 15402 WEST 13686	11:15 7:00 11:15	2096 1421 1022	4:45 12:00 4:45	2589 1236 1396
VICTORY BL AT TOPHAM ST	WV TH	01-09-86	TOTAL 36888 EAST 20547 WEST 16341	7:30 7:45 7:30	3240 1652 1602	3:45 4:30 3:30	4023 2300 1817

T-45

L O C A T I O N

FROM 1/ 1/86 TO 12/31/86

VOLUME COUNT SUMMARY

PHYS. DESCR RG DY DATE DIR. VOLUME AM PEAK PM PEAK

VICTORY BL
AT TOPHAM ST

WV TH 01-30-86 *
TOTAL 39307
EAST 22806 7:30 1884 5:00 1921
WEST 16501 7:45 1499 5:00 1337

VICTORY BL
E/O TOPHAM ST

EV TH 03-06-86
TOTAL 30886 7:30 2624 4:45 2970
EAST 16338 7:30 1135 3:30 1799
WEST 14548 7:30 1489 5:15 1425

VIEMSITE DR
W/O SUNSET PLAZA DR

HW FR 12-19-86
TOTAL 279 10:30 24 3:45 28

VIGNES ST
AT NORTH MAIN ST

CR WE 09-17-86 *
TOTAL 9288
EAST 2657 8:00 148 5:00 280
WEST 6631 9:00 437 3:15 645

VT BRIDGE-RAMP E/ON
W/O HARBOR BL

SR FR 01-31-86
TOTAL 6354 7:00 443 3:45 611

VT BRIDGE-RAMP W/OFF
W/O HARBOR BL

SR FR 01-31-86
TOTAL 14228 7:15 1271 4:45 1225

VINE ST
AT AFTON PL

HW TU 09-16-86 *
TOTAL 28248
NORTH 12008 8:00 761 5:00 1217
SOUTH 16240 8:15 1414 5:00 1127

VINE ST
AT CAMERFORD AV

HW WE 10-08-86
TOTAL 30286 7:30 2209 5:00 2566
NORTH 14810 7:45 901 5:00 1387
SOUTH 15476 7:15 1370 5:00 1179

VINE ST
AT DE LONGPRE AV

HW TU 06-10-86
TOTAL 33566 8:00 2227 5:00 2505
NORTH 16062 11:15 936 5:15 1294
SOUTH 17504 7:45 1370 4:45 1248

VINE ST
AT DE LONGPRE AV

HW MO 08-04-86 *
TOTAL 26819
NORTH 13246 8:15 853 4:30 1310
SOUTH 13573 7:45 1125 5:00 1028

VINE ST
AT HOMEWOOD AV

HW MO 07-28-86
TOTAL 32049 11:15 1963 5:00 2513
NORTH 15713 11:15 946 5:15 1381
SOUTH 16336 8:15 1160 5:00 1149

VINELAND AV
AT BURBANK BL

EV WE 08-20-86
TOTAL 20349 11:15 1261 4:15 1497
NORTH 10311 11:15 590 4:15 677
SOUTH 10038 8:00 805 11:45 673

VINELAND AV
AT CHANDLER BL-JOG NR CUMPSTON ST

EV FR 06-27-86 *
TOTAL 21819
NORTH 10718 9:00 592 5:00 1042
SOUTH 11101 7:30 905 4:30 834

VOLUME COUNT SUMMARY FROM 1/ 1/86 TO 12/31/86

L O C A T I O N

VINELAND AV
N/O CHANDLER BL-JOG WEDDINGTON ST

VINELAND AV
AT CUMPSTON ST

VINELAND AV
AT MAGNOLIA BL

VINELAND AV
AT MOORPARK ST

VINELAND AV
AT RIVERSIDE DR -VALLEY-

VINELAND AV
S/O SHERMAN WY

VINEYARD AV
AT ADAMS BL

VINEYARD AV
AT LOMITA ST

VINTAGE ST
W/O DE SOTO AV

VIRGIL AV
AT LEXINGTON AV

VIRGIL AV
AT 5TH ST

VISTA ST -JOG NR GARDNER ST-
S/O SUNSET BL

VISTA ST -JOG NR GARDNER ST-
AT SUNSET BL

PHYS. DESCR	RG DY	DATE	DIR.	VOLUME	AM PEAK	PM PEAK
610-3335-23	EV MO	03-17-86	TOTAL	23738	11:15	4:30
			NORTH	12498	11:15	4:45
			SOUTH	11240	7:00	4:30
604-1820-12	EV TU	03-18-86	TOTAL	22278	7:30	4:30
			NORTH	11133	11:15	4:15
			SOUTH	11145	7:30	2:15
504-5050-44	EV TH	08-21-86	TOTAL	22365	11:15	4:45
			NORTH	10074	11:15	4:45
			SOUTH	12291	7:45	4:30
504-4545-44	EV TU	08-19-86	TOTAL	27323	7:30	5:00
			NORTH	14207	7:30	5:45
			SOUTH	13116	8:00	5:00
	EV MO	03-31-86	TOTAL	21079	*	MANUAL COUNT
			NORTH	10751	7:30	4:45
			SOUTH	10328	7:45	4:30
C00-4032-32	EV TH	10-23-86	TOTAL	27756	11:15	4:15
			NORTH	14189	11:15	4:15
			SOUTH	13567	7:30	3:30
A00-1716-10	HW TH	09-18-86	TOTAL	1380	7:45	5:15
			NORTH	1216	7:45	5:15
			SOUTH	164	7:15	5:30
A00-1717-11	HW MO	10-20-86	TOTAL	691	11:15	5:30
			NORTH	435	11:15	5:30
			SOUTH	256	6:45	5:15
A00-1010-11	HW WE	09-10-86	TOTAL	1055	7:45	5:30
			EAST	654	7:15	6:00
			WEST	401	9:45	5:00
	HW TU	12-23-86	TOTAL	20919	*	MANUAL COUNT
			NORTH	10340	8:00	4:45
			SOUTH	10579	7:30	3:15
C00-2828-22	HW WE	12-10-86	TOTAL	17456	8:00	4:45
			NORTH	8059	11:15	5:45
			SOUTH	9397	8:00	4:45
A00-1616-11	HW WE	03-19-86	TOTAL	1651	11:15	5:30
			NORTH	859	8:15	5:45
			SOUTH	792	11:15	12:15
	HW MO	04-28-86	TOTAL	1028	*	MANUAL COUNT
			NORTH	448	7:45	3:00
			SOUTH	580	8:00	4:45

L O C A T I O N

VOLUME COUNT SUMMARY

PHYS. DESCR RG DY DATE DIR. VOLUME AM PEAK PM PEAK

VISTA ST -JOG NR MARTEL AV -
N/O SUNSET BL

TOTAL 1853 11:15 86 12:15 125
NORTH 803 11:15 35 12:15 56
SOUTH 1050 6:45 83 12:00 71

VISTA DEL MAR
S/O IMPERIAL HWY

TOTAL 24487 7:30 2638 4:30 2558
NORTH 12246 7:30 2151 4:30 757
SOUTH 12241 6:30 543 3:45 1805

VISTA DEL MAR
N/O VISTA DEL MAR LN

TOTAL 19243 7:45 1801 5:15 1980
NORTH 8885 7:45 1403 5:00 661
SOUTH 10358 11:15 415 5:15 1322

WABASH AV
AT SOTO ST

TOTAL 11114 * MANUAL COUNT
EAST 7047 7:00 443 4:30 709
WEST 4067 7:15 334 5:00 335

WADE ST
AT MCCUNE AV

TOTAL 1033 * MANUAL COUNT
NORTH 592 7:45 57 3:00 54
SOUTH 441 7:15 50 5:00 43

WAKEFIELD AV
AT OSBORNE ST

TOTAL 1397 10:30 76 5:15 152
NORTH 687 10:30 42 5:15 63
SOUTH 710 11:15 38 5:15 89

WAKEFIELD AV
AT PARTHENIA ST

TOTAL 662 * MANUAL COUNT
NORTH 244 7:30 17 3:00 30
SOUTH 418 7:30 36 4:15 42

WALGROVE AV
S/O VENICE BL

TOTAL 13956 7:30 965 5:00 1373
NORTH 7139 7:45 582 5:00 754
SOUTH 6817 7:00 420 4:45 636

WALL ST -CENTRAL -
AT OLYMPIC BL

TOTAL 5393 * MANUAL COUNT
NORTH 1539 8:45 139 4:30 128
SOUTH 3854 7:45 288 4:30 385

WARING AV
AT CURSON AV

TOTAL 1205 11:15 60 5:00 123
EAST 635 11:15 36 4:30 70
WEST 570 11:15 24 1:30 60

WARING AV
AT DETROIT ST

TOTAL 1807 8:00 145 4:45 171
EAST 901 7:45 79 4:45 105
WEST 906 11:15 49 4:00 85

WARING AV
AT EDINBURGH AV

TOTAL 1168 8:00 82 2:15 104
EAST 521 8:00 38 5:15 58
WEST 647 10:45 47 2:45 66

WARING AV
AT GARDNER ST

TOTAL 1608 11:15 62 5:00 165
EAST 1040 11:15 40 4:45 106
WEST 568 11:15 22 5:15 64

T-45

VOLUME COUNT SUMMARY FROM 1/ 1/86 TO 12/31/86

L O C A T I O N

PHYS. DESCR RG DY DATE DIR. VOLUME AM PEAK PM PEAK

WARING AV
AT KINGS RD

A00-1717-11 HM MO 06-23-86
TOTAL 1148 11:15 60 5:45 134
EAST 658 11:15 30 6:00 93
WEST 490 11:15 30 4:00 42

WARING AV
AT MARTEL AV

A00-1717-11 HW FR 03-14-86
TOTAL 1434 11:15 76 4:45 149
EAST 847 11:15 39 4:15 89
WEST 587 6:45 40 4:45 63

WARING AV
AT POINSETTIA PL

A00-1717-11 HW TU 03-11-86
TOTAL 1559 11:15 67 4:45 158
EAST 901 11:15 37 5:15 100
WEST 658 7:45 45 4:15 78

WARING AV
AT POINSETTIA PL

A00-1717-11 HW FR 07-18-86
TOTAL 2052 11:15 179 11:45 204
EAST 1137 11:15 57 7:45 143
WEST 915 11:15 122 11:45 138

WARING AV
AT POINSETTIA PL

A00-1717-11 HW SA 07-19-86
TOTAL 1296 11:15 73 2:30 114
EAST 797 11:15 43 3:45 80
WEST 499 11:15 30 9:45 39

WARING AV
AT POINSETTIA PL

A00-1717-11 HW SU 07-20-86
TOTAL 934 11:15 95 4:30 93
EAST 511 11:00 30 4:30 66
WEST 423 11:15 66 11:30 66

WARNER AV
AT LINDBROOK DR

MR TU 08-12-86
TOTAL 2537 * MANUAL COUNT
NORTH 1301 8:30 99 5:00 125
SOUTH 1236 8:30 99 5:00 108

WARNER DR
W/O MCCARTHY VISTA

A00-3030-11 HW WE 05-21-86
TOTAL 917 11:15 69 4:30 130
EAST 417 11:15 28 4:45 53
WEST 500 10:00 44 4:30 77

WARNER DR
AT MCCARTHY VISTA

HW TH 07-10-86
TOTAL 680 * MANUAL COUNT
EAST 267 9:00 20 5:00 46
WEST 413 8:00 37 5:00 41

WARNER DR
E/O SAN VICENTE BL

C00-1520-12 HW WE 05-21-86
TOTAL 911 11:15 68 4:15 101
EAST 235 11:15 19 12:00 30
WEST 676 8:00 59 4:15 84

WASHINGTON BL
AT ALAMEDA ST

CR FR 12-12-86
TOTAL 29971 * MANUAL COUNT
EAST 16005 7:00 642 5:00 1831
WEST 13966 7:15 1361 3:00 1034

WASHINGTON BL
W/O FAIRFAX AV

C00-4030-32 HW WE 04-23-86
TOTAL 16545 7:30 1410 4:30 1429
EAST 8972 7:45 688 4:30 894
WEST 7573 7:00 738 5:00 556

WASHINGTON BL
AT FIGUEROA ST

CR WE 08-13-86
TOTAL 30107 * MANUAL COUNT
EAST 13340 7:00 1030 4:45 1114
WEST 16767 7:30 1110 5:00 1567

L O C A T I O N

PHYS. DESCR RG DY DATE DIR. VOLUME AM PEAK PM PEAK

WASHINGTON BL
AT FIGUEROA ST

CR WE 09-24-86

TOTAL 28692 *
EAST 12861
WEST 15831
MANUAL COUNT
7:30 1211 3:00 894
7:45 1282 4:30 1139

WASHINGTON BL
AT FLOWER ST

CR WE 10-01-86

TOTAL 34285 *
EAST 15883
WEST 18402
MANUAL COUNT
7:15 1259 5:00 1266
7:30 1388 3:45 1602

WASHINGTON BL
W/O GRAND AV -CENTRAL-

CR TH 04-24-86

TOTAL 30695
EAST 13218
WEST 17477
MANUAL COUNT
7:30 2263 4:30 2913
7:15 990 4:15 1195
7:45 1288 4:45 1726

WASHINGTON BL
AT GRAND AV -CENTRAL-

CR TU 10-21-86

TOTAL 34112 *
EAST 15101
WEST 19011
MANUAL COUNT
7:15 1172 5:00 1229
7:30 1479 4:45 1626

WASHINGTON BL
AT HAUSER BL

HW TU 09-09-86

TOTAL 18028 *
EAST 9303
WEST 8725
MANUAL COUNT
7:45 726 5:00 855
7:15 788 5:00 695

WASHINGTON BL
AT HOOVER ST

HW MO 04-14-86

TOTAL 24942
EAST 11217
WEST 13725
MANUAL COUNT
7:15 1962 4:30 2464
7:15 1176 4:30 935
11:15 826 4:45 1535

WASHINGTON BL
AT HOOVER ST

HW MO 06-16-86

TOTAL 27210 *
EAST 12993
WEST 14217
MANUAL COUNT
7:30 1117 3:30 1047
7:15 746 4:30 1570

WASHINGTON BL
AT OLIVE ST -CENTRAL-

CR FR 10-31-86

TOTAL 34986 *
EAST 16137
WEST 18849
MANUAL COUNT
7:15 1090 5:00 1526
7:15 1552 4:30 1445

WASHINGTON BL
AT SOTO ST

CR FR 09-05-86

TOTAL 20240 *
EAST 10302
WEST 9938
MANUAL COUNT
7:15 470 3:45 1341
7:00 1112 3:00 699

WASHINGTON BL
AT SOTO ST

CR WE 09-17-86

TOTAL 21073
EAST 10705
WEST 10368
MANUAL COUNT
7:15 1562 4:00 2004
11:15 663 4:00 1340
7:15 1068 4:00 664

WASHINGTON BL
AT THATCHER AV

WR WE 06-25-86

TOTAL 34803 *
EAST 18304
WEST 16499
MANUAL COUNT
7:45 1459 5:00 1429
8:00 1033 5:00 1699

WASHINGTON BL
W/O THURMAN AV -JOG NR APPLE ST-

HW MO 06-23-86

TOTAL 15688
EAST 7350
WEST 8338
MANUAL COUNT
7:30 1212 5:00 1370
7:45 502 3:30 804
7:30 737 5:00 655

WASHINGTON BL
E/O UNION AV

CR MO 07-14-86

TOTAL 28691
EAST 15746
WEST 12945
MANUAL COUNT
7:15 2197 4:15 2584
7:15 1417 4:00 1231
7:30 790 4:15 1354

L O C A T I O N

VOLUME COUNT SUMMARY FROM 1/ 1/86 TO 12/31/86

PHYS. DESCR	RG DY	DATE	DIR.	VOLUME	AM PEAK	PM PEAK
WASHINGTON BL S/O VENICE BL	WR FR	05-09-86	TOTAL	14015	7:30	1139
			NORTH	7278	7:45	513
			SOUTH	6737	7:15	640
WASHINGTON BL E/O WESTERN AV	HW WE	07-16-86	TOTAL	21654	7:30	1808
			EAST	10526	7:30	980
			WEST	11128	7:30	828
WASHINGTON BL E/O 23RD ST	CR TH	07-24-86	TOTAL	20153	6:30	1612
			EAST	10307	11:15	573
			WEST	9846	6:45	1121
WASHINGTON ST AT PACIFIC AV -VENICE-	MR TU	01-14-86	TOTAL	10033	11:15	582
			EAST	2191	11:15	127
			WEST	7842	11:15	455
WATSON AV AT OPP ST	SR WE	10-29-86	TOTAL	1381	*	MANUAL COUNT
			NORTH	578	7:15	42
			SOUTH	803	7:15	63
WATSON AV AT OPP ST	SR TU	11-18-86	TOTAL	1040	11:15	82
			NORTH	191	11:15	26
			SOUTH	849	11:15	56
WAVERLY DR AT GLENDALE BL	HW TU	06-03-86	TOTAL	1040	8:15	145
			EAST	692	7:45	101
			WEST	348	8:15	65
WAVERLY DR AT GLENDALE BL	HW TH	07-31-86	TOTAL	577	*	MANUAL COUNT
			EAST	373	8:00	41
			WEST	204	8:15	28
WEDDINGTON ST AT NOBLE AV	EV WE	02-19-86	TOTAL	1106	*	MANUAL COUNT
			EAST	672	8:15	125
			WEST	434	7:30	49
WEDDINGTON ST-JOG NR CLARK ST AT SEPULVEDA BL	EV MO	03-17-86	TOTAL	674	*	MANUAL COUNT
			EAST	376	8:00	53
			WEST	298	8:15	33
WELLINGTON RD AT COLISEUM ST	HW TH	09-18-86	TOTAL	394	8:45	29
			NORTH	191	8:15	17
			SOUTH	203	7:15	14
WELLINGTON RD AT COLISEUM ST	HW FR	10-10-86	TOTAL	502	*	MANUAL COUNT
			NORTH	291	7:00	31
			SOUTH	211	8:00	12
WELLS DR AT KELVIN AV	WV FR	08-22-86	TOTAL	4589	*	MANUAL COUNT
			EAST	2258	7:00	141
			WEST	2331	8:15	153

L O C A T I O N

FROM 1/ 1/86 TO 12/31/86

VOLUME COUNT SUMMARY

PHYS. DESCR RG DY DATE DIR. VOLUME AM PEAK PM PEAK

WELLS DR
AT WINNETKA AV

A00-1812-11 WV TU 01-28-86

TOTAL 4976 8:30 488 5:15 492
EAST 2518 8:30 380 3:45 206
WEST 2458 7:15 235 4:45 302

WELLWORTH AV
AT GLENDON AV-JOG NR MALCOLM AV-

MR TU 12-02-86

TOTAL 3213 * MANUAL COUNT
EAST 1583 8:00 76 5:00 239
WEST 1630 8:00 175 3:00 130

WELLWORTH AV
AT MALCOLM AV

MR TU 07-15-86

TOTAL 2144 * MANUAL COUNT
EAST 1381 8:15 69 5:00 203
WEST 763 8:00 85 3:15 47

WENTWORTH ST
N/O FOOTHILL BL

C00-3024-32 EV WE 08-27-86

TOTAL 6395 6:45 536 4:30 666
EAST 3367 11:15 193 4:30 488
WEST 3028 6:45 440 4:30 178

WEST BL
N/O HYDE PARK BL

300-3030-22 SR TH 01-23-86

TOTAL 14466 7:15 1148 4:45 1404
NORTH 6655 7:15 500 4:30 633
SOUTH 7811 7:30 673 4:45 786

WEST BL
N/O SLAUSON AV

300-1414-11 SR TU 04-01-86

TOTAL 8889 7:30 679 4:45 1049
NORTH 4134 7:00 321 4:30 499
SOUTH 4755 7:30 376 4:45 567

WEST BL
S/O 23RD ST

B00-1616-11 HW TH 07-24-86

TOTAL 13841 7:30 1026 4:45 1465
NORTH 6901 7:30 632 5:00 639
SOUTH 6940 7:30 394 4:45 833

WEST BL
AT 57TH ST

B00-1811-11 SR TU 11-18-86

TOTAL 8052 7:15 549 3:30 792
NORTH 4239 5:45 387 2:45 493
SOUTH 3813 7:30 363 5:00 456

WESTCHESTER PKWY
E/O SEPULVEDA BL

C00-3038-23 SR MO 01-27-86

TOTAL 10126 11:15 819 4:30 889
EAST 4571 7:30 391 4:30 394
WEST 5555 11:15 483 4:15 497

WESTCHESTER PL
S/O 8TH ST

A00-1717-11 HW WE 09-10-86

TOTAL 864 7:30 105 5:00 120
NORTH 505 7:30 62 5:00 62
SOUTH 359 7:30 43 5:00 58

WESTERN AV
AT ANAHEIM ST

SR TH 10-09-86

TOTAL 26197 * MANUAL COUNT
NORTH 11590 7:15 1094 3:00 810
SOUTH 14607 7:00 1072 4:45 1356

WESTERN AV
S/O BEVERLY BL

C00-3030-22 HW TH 02-04-86

TOTAL 36401 7:30 2086 4:15 2213
NORTH 18004 11:15 1028 6:30 1225
SOUTH 18397 7:45 1278 1:30 1076

WESTERN AV
S/O BEVERLY BL

C00-3030-22 HW TH 03-06-86

TOTAL 37492 7:15 2216 6:30 2406
NORTH 18253 11:15 978 6:15 1169
SOUTH 19239 7:15 1332 6:30 1265

VOLUME COUNT SUMMARY FROM 1/ 1/86 TO 12/31/86

L O C A T I O N

PHYS. DESCR RG DY DATE DIR. VOLUME AM PEAK PM PEAK

WESTERN AV
AT CARSON ST

D08-4242-44 SR MO 04-07-86
TOTAL 26299 7:15 1979 4:30 2175
NORTH 14558 7:15 1350 3:00 1005
SOUTH 11741 11:15 750 4:30 1239

WESTERN AV
AT CARSON ST

SR FR 05-16-86 *
TOTAL 23873 *
NORTH 11665 7:15 1132 3:30 824
SOUTH 12208 7:45 642 4:00 1216

WESTERN AV
AT DEL AMO BL

C00-4040-33 SR TU 04-08-86
TOTAL 28174 6:30 2030 4:45 2352
NORTH 12496 6:30 1251 2:30 899
SOUTH 15678 7:45 1065 4:45 1531

WESTERN AV
AT DEL AMO BL

SR FR 05-30-86 *
TOTAL 32657 *
NORTH 14844 7:00 1410 3:00 1068
SOUTH 17813 7:30 1180 5:00 1819

WESTERN AV
AT LEMON GROVE AV -JOG NR BARTON-

D10-3030-22 HW TH 07-24-86
TOTAL 42452 11:15 2303 4:45 2718
NORTH 21656 11:15 1116 4:45 1498
SOUTH 20796 8:00 1330 4:45 1220

WESTERN AV
AT LEMON GROVE AV -JOG NR BARTON-

HW MO 08-25-86 *
TOTAL 32715 *
NORTH 15615 7:30 922 4:45 1442
SOUTH 17100 7:30 1310 4:15 1294

WESTERN AV
AT LOMITA BL

SR TH 01-23-86 *
TOTAL 23553 *
NORTH 11376 7:15 1197 4:30 812
SOUTH 12177 7:30 757 4:15 1213

WESTERN AV
S/O OLYMPIC BL

C00-4030-32 HW TU 03-18-86
TOTAL 36007 7:45 2170 4:45 2326
NORTH 18186 8:00 1184 6:30 1155
SOUTH 17821 11:15 1049 4:45 1196

WESTERN AV
S/O PARK WESTERN DR

G05-4333-32 SR TU 01-21-86
TOTAL 37557 7:30 2703 5:15 3110
NORTH 18928 7:30 1644 11:30 1470
SOUTH 18629 11:15 1163 5:15 1760

WESTERN AV
AT PICO BL

C00-3035-33 HW WE 01-08-86
TOTAL 34470 7:30 2286 5:45 2374
NORTH 17853 7:30 1219 5:30 1172
SOUTH 16617 7:15 1073 5:45 1208

WESTERN AV
AT PICO BL

HW TH 11-06-86 *
TOTAL 32506 *
NORTH 16696 7:45 1262 5:00 1355
SOUTH 15810 7:30 1222 4:30 1251

WESTERN AV
N/O SLAUSON AV

C00-2434-23 SR MO 03-31-86
TOTAL 24945 7:30 1688 4:30 1874
NORTH 12933 7:30 1010 4:15 938
SOUTH 12012 7:30 678 4:45 953

WESTERN AV
AT TORRANCE BL

SR TU 06-03-86 *
TOTAL 26148 *
NORTH 12107 7:15 1195 4:00 910
SOUTH 14041 7:30 714 4:45 1503

L O C A T I O N

FROM 1/ 1/86 TO 12/31/86

VOLUME COUNT SUMMARY

PHYS. DESCR RG DY DATE DIR. VOLUME AM PEAK PM PEAK

WESTERN AV
S/O VENICE BL

C00-3525-32 HW TU 03-18-86

TOTAL 40977 7:15 3320 4:30 2499
NORTH 21420 7:15 2120 6:15 1264
SOUTH 19557 7:15 1200 2:00 1266

WESTERN AV
S/O WILSHIRE BL

C00-3625-32 HW TU 03-24-86

TOTAL 37197 11:15 2115 6:00 2329
NORTH 18718 11:15 1061 6:30 1212
SOUTH 18479 11:15 1054 2:45 1131

WESTERN AV
AT 1ST ST -JOG NR 2ND ST

SR TU 08-20-86

TOTAL 8894 * MANUAL COUNT 159
NORTH 3292 7:15 420 4:45 687
SOUTH 5602 7:45 306 4:45

WESTERN AV
AT 1ST ST SAN PEDRO

SR WE 08-20-86

TOTAL 31548 * MANUAL COUNT 1256
NORTH 16118 7:30 1275 5:00 1735
SOUTH 15430 9:00 927 5:00

WESTERN AV
S/O 3RD ST

C00-3524-32 HW MO 03-10-86

TOTAL 33447 11:15 1857 4:45 2177
NORTH 16619 11:15 931 5:45 1158
SOUTH 16828 7:45 1126 4:45 1068

WESTERN AV
AT 9TH ST

SR TH 09-23-86

TOTAL 20153 * MANUAL COUNT 759
NORTH 10772 7:00 1041 5:00 1260
SOUTH 9381 8:30 425 5:00

WESTERN AV
AT 19TH ST-SAN PEDRO-

SR TU 09-30-86

TOTAL 22740 * MANUAL COUNT 871
NORTH 10579 7:45 801 4:45 1403
SOUTH 12161 7:45 680 5:00

WESTERN AV
S/O 20TH ST

C00-3237-23 HW TU 07-22-86

TOTAL 47150 11:15 3006 12:30 3096
NORTH 23584 11:00 1633 12:30 1646
SOUTH 23566 11:15 1401 5:15 1528

WESTERN AV
AT 65TH PL

C00-2828-22 SR TU 01-07-86

TOTAL 23443 7:30 1591 5:00 1886
NORTH 11741 7:30 971 4:30 845
SOUTH 11702 11:15 644 5:00 1068

WESTERN AV
AT 259TH ST

SR TH 06-05-86

TOTAL 30579 * MANUAL COUNT 1247
NORTH 16146 7:30 1356 4:45 1424
SOUTH 14433 7:30 873 4:45

WESTGATE AV
AT DOROTHY ST

WR MO 02-03-86

TOTAL 2403 * MANUAL COUNT 131
NORTH 1210 8:15 94 5:00 115
SOUTH 1193 8:15 83 4:30

WESTGATE AV
AT KEARSARGE ST

WR MO 02-10-86

TOTAL 2107 * MANUAL COUNT 131
NORTH 1146 8:00 77 5:00 87
SOUTH 961 7:45 90 5:00

WESTGATE -JOG NR SALT AIR AV--
AT SUNSET BL

WR MO 11-17-86

TOTAL 1167 * MANUAL COUNT 81
NORTH 1092 8:00 106 5:00 10
SOUTH 75 8:00 7 4:45 10

L O C A T I O N

VOLUME COUNT SUMMARY FROM 1/ 1/86 TO 12/31/86

PHYS. DESCR	RG DY	DATE	DIR.	VOLUME	AM PEAK	PM PEAK
WESTMONT DR W/O GAFFEY ST	SR WE	10-08-86	TOTAL	9339	7:30	770
			EAST	5021	7:30	600
			WEST	4318	11:15	278
			TOTAL	16298	8:00	1197
WESTWOOD BL S/O COVENTRY PL	MR TU	06-17-86	NORTH	8488	8:00	873
			SOUTH	7810	11:15	417
			TOTAL	16828	* 8:00	MANUAL COUNT
WESTWOOD BL AT EXPOSITION BL N/RDHW	MR TH	05-08-86	NORTH	10013	8:00	1130
			SOUTH	6815	8:00	375
			TOTAL	25772	11:15	1692
WESTWOOD BL AT LINDBROOK DR	MR WE	04-23-86	NORTH	15579	7:45	1167
			SOUTH	10193	11:15	671
			TOTAL	11986	7:30	848
WESTWOOD BL AT NATIONAL BL	MR WE	06-18-86	NORTH	6900	7:30	640
			SOUTH	5086	11:00	323
			TOTAL	26189	7:30	1822
WESTWOOD BL N/O OLYMPIC BL	HW TU	10-21-86	NORTH	13447	7:30	1215
			SOUTH	12742	11:15	764
			TOTAL	23753	8:00	1703
WESTWOOD BL N/O PICO BL	HW TU	10-21-86	NORTH	11902	8:00	1144
			SOUTH	11851	11:15	637
			TOTAL	22997	8:00	1673
WESTWOOD BL AT PICO BL	HW TU	10-21-86	NORTH	11146	7:30	1120
			SOUTH	11851	11:15	637
			TOTAL	30000	8:00	1873
WESTWOOD BL N/O SANTA MONICA BL	HW TU	10-21-86	NORTH	14655	8:00	1201
			SOUTH	15345	11:15	848
			TOTAL	26689	7:45	1746
WESTWOOD BL S/O SANTA MONICA BL S/RDHW	HW TU	10-21-86	NORTH	13425	7:45	1080
			SOUTH	13264	11:00	921
			TOTAL	26600	11:15	1592
WESTWOOD BL AT WEYBURN AV	MR TU	04-29-86	NORTH	15097	11:15	956
			SOUTH	11503	11:15	636
			TOTAL	28433	0:00	2018
WESTWOOD BL AT WEYBURN DR	MR SA	06-21-86	NORTH	16637	0:00	1004
			SOUTH	11796	0:00	1014
			TOTAL	6081	10:45	427
WEYBURN AV AT TIVERTON AV	MR TU	04-29-86	EAST	2929	7:30	213
			WEST	3152	11:00	228

L O C A T I O N

FROM 1/ 1/86 TO 12/31/86

VOLUME COUNT SUMMARY

PHYS. DESCR RG DY DATE DIR. VOLUME AM PEAK PM PEAK

WEYBURN AV
AT WESTWOOD BL

300-3030-22 WR TU 04-29-86

TOTAL 8449 11:15 482 6:00
EAST 3667 11:15 229 5:15
WEST 4782 11:15 253 4:45

WEYBURN DR
E/O WESTWOOD BL

300-2525-22 WR FR 08-29-86

TOTAL 6112 11:15 512 4:45
EAST 2133 11:15 198 11:45
WEST 3979 11:15 314 4:45

WEYBURN DR
E/O WESTWOOD BL

300-2525-22 WR MO 09-01-86

TOTAL 8400 11:15 536 4:00
EAST 1664 11:15 148 12:15
WEST 6736 11:15 388 4:15

WHEATLAND AV
AT CANTARA ST

EV TH 10-16-86

TOTAL 2063 * MANUAL COUNT
NORTH 860 7:30 54 4:00
SOUTH 1203 7:15 170 4:30

WHEATLAND AV
AT MCBROOM ST

EV FR 10-03-86

TOTAL 725 * MANUAL COUNT
NORTH 432 7:00 18 4:45
SOUTH 293 7:00 44 3:45

WHITAKER AV
N/O WYANDOTTE ST

MV FR 10-31-86

TOTAL 152 7:00 12 6:45

WHITE OAK AV
N/O OXNARD ST

MV FR 02-28-86

TOTAL 26260 7:30 2399 5:00
NORTH 13014 7:15 993 4:30
SOUTH 13246 7:30 1409 5:00

WHITE OAK AV
S/O SHERMAN WY

MV TH 11-06-86

TOTAL 18649 7:30 1705 4:30
NORTH 9228 7:30 650 4:30
SOUTH 9421 7:30 1055 4:45

WHITE OAK AV
AT VALERIO ST

MV WE 08-06-86

TOTAL 14994 * MANUAL COUNT
NORTH 8102 7:30 409 5:00
SOUTH 6892 7:30 700 5:00

WHITE OAK AV
S/O VALERIO ST

MV TU 09-30-86

TOTAL 14554 7:30 1222 5:00
NORTH 8035 7:30 506 5:00
SOUTH 6519 7:30 716 4:30

WHITE OAK AV
E/O VALLEY VISTA BL

EV TH 07-17-86

TOTAL 3963 8:00 322 5:15
EAST 1748 8:00 246 12:00
WEST 2215 11:15 108 5:15

WHITSETT AV
N/O CHANDLER BL

EV TH 03-13-86

TOTAL 16312 7:45 1485 5:00
NORTH 8214 7:45 540 8:64
SOUTH 8098 7:45 945 5:89

WHITSETT AV
AT KITTRIDGE ST

EV TU 12-30-86

TOTAL 15207 11:15 963 4:45
NORTH 7624 11:15 423 4:45
SOUTH 7583 7:30 588 4:30

L O C A T I O N

VOLUME COUNT SUMMARY FROM 1/ 1/86 TO 12/31/86

PHYS. DESCR	RG DY	DATE	DIR.	VOLUME	AM PEAK	PM PEAK
WHITSETT AV AT MOORPARK ST	EV TU	02-25-86	TOTAL	15553	7:45 1203	4:45 1419
			NORTH	7549	11:15 494	5:00 819
			SOUTH	8004	7:45 875	4:45 603
WHITSETT AV S/O SHERMAN WY	EV MO	10-27-86	TOTAL	16511	7:15 1395	4:30 1592
			NORTH	8575	7:15 572	4:30 849
			SOUTH	7936	7:15 823	4:30 743
WHITTIER BL AT SOTO ST	CR FR	05-02-86	TOTAL	18186	*	MANUAL COUNT
			EAST	8509	7:15 343	5:00 1021
			WEST	9677	7:30 1279	4:15 535
WHITWORTH DR AT DOHENY DR	MR WE	08-13-86	TOTAL	3047	*	MANUAL COUNT
			EAST	1525	8:15 132	5:00 158
			WEST	1522	8:15 162	4:45 137
WHITWORTH DR AT HAYWORTH AV	HW FR	09-12-86	TOTAL	2491	7:45 219	4:45 242
			EAST	608	8:00 69	4:30 69
			WEST	1883	7:15 154	4:45 174
WHITWORTH DR AT OGDEN DR	HW FR	06-27-86	TOTAL	2089	11:15 134	4:45 182
			EAST	1278	11:15 91	5:00 112
			WEST	811	8:15 61	4:45 78
WHITWORTH DR AT SHERBOURNE DR	MR TU	02-11-86	TOTAL	2864	*	MANUAL COUNT
			EAST	1217	8:00 80	5:00 146
			WEST	1647	8:15 164	3:30 151
WHITWORTH DR AT SPAULDING AV	HW TU	09-09-86	TOTAL	1158	7:30 100	5:15 123
			EAST	671	7:30 55	4:15 71
			WEST	487	7:45 47	5:15 62
WILBUR AV N/O DEVONSHIRE ST	MV MO	09-29-86	TOTAL	14392	7:30 1866	5:00 1564
			NORTH	5912	7:30 347	5:00 960
			SOUTH	8480	7:15 1545	5:45 682
WILBUR AV AT ERWIN ST	MV MO	05-05-86	TOTAL	16270	*	MANUAL COUNT
			NORTH	8210	7:30 616	5:00 903
			SOUTH	8060	7:30 922	4:45 579
WILBUR AV AT OXNARD ST	MV TU	02-04-86	TOTAL	14907	*	MANUAL COUNT
			NORTH	7007	7:30 586	5:00 681
			SOUTH	7900	7:30 885	5:00 604
WILBUR AV AT RINALDI ST	MV WE	01-29-86	TOTAL	6138	7:15 593	4:45 672
			NORTH	3775	11:15 178	5:00 553
			SOUTH	2363	7:15 387	2:30 165
WILBUR AV S/O SHERMAN WY	EV TH	11-06-86	TOTAL	14263	7:30 1457	5:00 1469
			NORTH	7845	7:15 690	5:00 883
			SOUTH	6418	7:30 770	4:45 600

T-45

L O C A T I O N

FROM 1/ 1/86 TO 12/31/86

VOLUME COUNT SUMMARY

PHYS. DESCR RG DY DATE DIR. VOLUME AM PEAK PM PEAK

WILBUR AV
E/O TAMPA AV

D10-3030-22 WV WE 01-29-86
TOTAL 1134 7:30 169 2:15 154
EAST 491 7:30 66 2:30 75
WEST 643 7:30 103 3:15 96

WILBUR AV
N/O TOPHAM ST

C00-3240-23 WV TH 02-27-86
TOTAL 15046 7:30 1428 5:00 1583
NORTH 7879 7:15 558 5:00 1044
SOUTH 7167 7:30 872 5:00 539

WILCOX AV
S/O MELROSE AV

B00-1717-11 HW TH 04-17-86
TOTAL 2662 7:45 185 4:45 290
NORTH 1178 7:30 92 5:00 137
SOUTH 1484 11:15 92 4:45 156

WILLAMAN DR
AT COLGATE AV

A00-1818-11 HW TH 03-13-86
TOTAL 3298 11:15 218 4:45 398
NORTH 1686 8:15 141 4:45 186
SOUTH 1612 8:45 127 4:45 212

WILLAMAN DR
AT COLGATE AV

HW TH 03-20-86 * MANUAL COUNT
TOTAL 3595 8:00 146 5:00 195
NORTH 1781 8:15 138 4:45 206
SOUTH 1814

WILLOW GLEN RD
AT APOLLO DR

B00-1717-11 HW MO 07-28-86
TOTAL 576 8:45 81 4:45 71
EAST 287 8:45 63 6:15 29
WEST 289 9:30 19 4:45 56

WILLOW GLEN RD
E/O DEVISTA DR

C00-3600-20 HW TU 09-09-86
NON-DIR COUNT
TOTAL 952 8:45 98 5:15 141

WILLOW GLEN RD
E/O DEVISTA DR

C00-3600-20 HW TU 09-09-86
NON-DIR COUNT
TOTAL 743 11:15 35 6:00 52

WILLOW GLEN RD
W/O DEVISTA DR

C00-3600-20 HW TU 09-09-86
NON-DIR COUNT
TOTAL 565 8:15 53 5:15 119

WILL ROGERS ST
E/O SEPULVEDA EMY

C00-2535-23 MR FR 12-12-86
TOTAL 10915 11:15 739 4:45 1104
EAST 4320 11:15 298 4:30 410
WEST 6595 11:15 441 4:45 708

WILMINGTON AV
AT CENTURY BL

SR TH 10-30-86 * MANUAL COUNT
TOTAL 4285 7:15 196 4:15 303
NORTH 2979 7:30 88 4:00 147
SOUTH 1306

WILSHIRE BL
AT ARDMORE -JOG NR NORMANDIE AV

HW WE 07-23-86 * MANUAL COUNT
TOTAL 34401 7:45 1507 4:00 1298
EAST 17439 8:15 1102 5:00 1718
WEST 16962

WILSHIRE BL
AT BUNDY DR

MR WE 12-10-86 * MANUAL COUNT
TOTAL 34234 8:00 1007 5:00 1425
EAST 15921 8:45 1300 3:45 1555
WEST 18313

VOLUME COUNT SUMMARY FROM 1/ 1/86 TO 12/31/86

L O C A T I O N

PHYS. DESCR RG DY DATE DIR. VOLUME AM PEAK PM PEAK

WILSHIRE BL
AT FIGUEROA ST

TOTAL	* MANUAL COUNT
17060	
EAST 10351	8:00 880 3:45 685
WEST 6709	7:45 366 5:00 776

WILSHIRE BL
AT GLENDON AV

TOTAL	* MANUAL COUNT
60744	
EAST 37310	8:15 4293 5:45 4115
WEST 23434	8:30 2936 5:45 2475
	11:15 1411 5:45 1640

WILSHIRE BL
AT HOLMBY AV

TOTAL	* MANUAL COUNT
56331	
EAST 28289	8:00 1878 4:30 2410
WEST 28042	8:00 1947 5:00 2523

WILSHIRE BL
E/O MANHATTAN PL

TOTAL	* MANUAL COUNT
37654	
EAST 19663	11:15 2190 4:45 2903
WEST 17991	6:30 1401 4:00 1350
	11:15 1111 4:45 1597

WILSHIRE BL
E/O MANHATTAN PL

TOTAL	* MANUAL COUNT
29572	
EAST 15349	11:15 1901 12:15 2190
WEST 14223	11:15 909 2:15 1120
	11:15 992 12:15 1195

WILSHIRE BL
AT MCCLELLAN DR

TOTAL	* MANUAL COUNT
36590	
EAST 17752	7:30 2614 5:00 3043
WEST 18838	7:30 1220 5:00 1526
	7:45 1395 5:15 1541

WILSHIRE BL
W/O NORMANDIE AV

TOTAL	* MANUAL COUNT
38775	
EAST 18577	11:00 2504 5:00 3051
WEST 20198	7:45 1270 4:30 1362
	11:15 1258 5:00 1726

WILSHIRE BL
W/O NORMANDIE AV

TOTAL	* MANUAL COUNT
30809	
EAST 15076	11:15 1942 12:15 2160
WEST 15733	11:15 934 3:00 1067
	11:15 1008 12:15 1165

WILSHIRE BL
AT ROSSMORE AV

TOTAL	* MANUAL COUNT
36329	
EAST 17294	7:45 2361 5:00 2947
WEST 19035	8:00 1081 4:45 1384
	7:45 1285 5:00 1581

WILSHIRE BL
AT ROSSMORE AV

TOTAL	* MANUAL COUNT
27942	
EAST 13638	11:15 1691 2:15 1913
WEST 14304	10:45 774 5:30 998
	11:15 925 12:15 1024

WILSHIRE BL
E/O SAN VICENTE BL - BRENTWOOD-

TOTAL	* MANUAL COUNT
35841	
EAST 18148	11:15 2447 5:00 2825
WEST 17693	8:00 1255 5:00 1374
	11:15 1255 5:00 1451

WILSHIRE BL
AT SEPULVEDA BL

TOTAL	* MANUAL COUNT
90165	
EAST 43339	11:00 5592 3:15 5905
WEST 46826	8:45 3289 11:30 2841
	11:15 2711 5:45 3228

WILSHIRE BL
E/O SPAULDING AV

TOTAL	* MANUAL COUNT
30166	
EAST 14291	11:15 1958 4:30 2338
WEST 15875	11:15 900 4:30 1218
	11:15 1058 12:30 1220

L O C A T I O N

FROM 1/ 1/86 TO 12/31/86

VOLUME COUNT SUMMARY

PHYS. DESCR RG DY DATE DIR. VOLUME AM PEAK PM PEAK

WILSHIRE BL E/O SPAULDING AV	G12-3030-33	HW SA	04-19-86	TOTAL 24483 EAST 11612 WEST 12871	11:15 1601 11:15 708 11:15 893	3:15 1875 3:15 872 1:30 1032
WILSHIRE BL E/O SWEETZER AV	G04-3540-34	HW MO	04-21-86	TOTAL 35099 EAST 19308 WEST 15791	11:15 2529 8:00 1544 11:15 1128	5:00 2843 12:45 1559 4:45 1434
WILSHIRE BL E/O SYCAMORE AV	C00-3040-34	HW FR	04-18-86	TOTAL 35395 EAST 16554 WEST 18841	11:15 2199 11:15 985 11:15 1214	5:30 2713 4:45 1397 5:30 1407
WILSHIRE BL E/O SYCAMORE AV	C00-3040-34	HW SA	04-19-86	TOTAL 27306 EAST 13445 WEST 13861	11:15 1672 11:15 759 11:15 913	12:45 1886 5:30 979 12:00 997
WILSHIRE BL E/O VERMONT AV	C00-3242-34	HW FR	04-11-86	TOTAL 27088 EAST 9888 WEST 17200	11:15 1872 8:00 775 11:15 1180	5:00 2222 12:30 865 5:00 1461
WILSHIRE BL E/O VERMONT AV	C00-3242-34	HW SA	04-12-86	TOTAL 19634 EAST 6505 WEST 13129	11:15 1406 11:15 495 11:15 911	1:00 1572 1:00 555 12:00 1036
WILSHIRE BL AT VERMONT AV	C00-4040-42	HW FR	05-02-86	TOTAL 32757 EAST 16001 WEST 16756	11:15 2135 11:15 1062 11:15 1073	5:15 2682 5:15 1172 5:00 1524
WILSHIRE BL AT VERMONT AV	HW FR	05-16-86		TOTAL 29919 * EAST 14283 WEST 15636	7:45 1075 8:00 935	MANUAL COUNT 5:00 1192 4:30 1517
WILSHIRE BL W/O VETERAN AV	C00-6040-64	WR TH	02-20-86	TOTAL 101441 EAST 52003 WEST 49438	8:15 6264 8:15 4304 11:15 2648	5:15 6886 11:30 3491 5:00 3894
WILSHIRE BL E/O WESTERN AV	C00-2540-24	HW TH	07-17-86	TOTAL 35883 EAST 17545 WEST 18338	11:15 2294 8:00 1280 11:15 1201	5:00 2741 5:15 1188 5:00 1573
WILTON PL S/O BEVERLY BL	C00-2020-22	HW WE	02-05-86	TOTAL 20191 NORTH 10441 SOUTH 9750	7:30 1831 7:30 778 7:30 1053	4:30 1948 4:30 1042 4:30 906
WILTON PL AT 1ST ST	C00-2020-22	HW TU	07-29-86	TOTAL 22238 NORTH 12495 SOUTH 9743	7:45 1988 7:45 1018 7:30 1000	4:45 2044 4:45 1177 4:45 867
WILTON PL AT 1ST ST	HW MO	08-25-86		TOTAL 21946 * NORTH 11327 SOUTH 10619	8:00 698 7:30 928	MANUAL COUNT 5:00 1247 5:00 826

VOLUME COUNT SUMMARY FROM 1/ 1/86 TO 12/31/86

L O C A T I O N

PHYS. DESCR	RG DY	DATE	DIR.	VOLUME	AM PEAK	PM PEAK
WILTON PL AT 2ND ST	HW WE	08-27-86	TOTAL	23020	*	MANUAL COUNT
			NORTH	12126	8:15	741 5:00
			SOUTH	10894	7:15	962 4:45
1291						849
WILTON PL AT 88TH ST	SR MO	11-24-86	TOTAL	714	10:00	49 5:00
			NORTH	257	10:15	20 4:15
			SOUTH	457	10:45	32 5:00
77						28
52						
WINDSOR BL-JOG NR IRVING BL- AT MELROSE AV	HW WE	11-19-86	TOTAL	1163	8:30	104 12:45
			NORTH	1050	8:30	100 4:45
			SOUTH	113	11:15	6 12:15
104						96
16						
MINNETKA AV N/O PHAETON DR	HW TU	01-28-86	TOTAL	747	7:30	71 2:15
			NORTH	374	7:15	46 2:15
			SOUTH	373	7:30	26 3:00
63						31
35						
MINNETKA AV AT ROSCOE BL	HW TU	01-28-86	TOTAL	25749	7:30	2084 4:45
			NORTH	12504	7:30	1121 4:45
			SOUTH	13245	8:00	1053 4:45
2523						1120
1403						1403
MINNETKA AV S/O SHERMAN WY	HW WE	11-05-86	TOTAL	30716	7:15	2363 4:45
			NORTH	15440	11:15	951 4:45
			SOUTH	15276	7:15	1399 4:45
2683						1437
1246						1246
MINNETKA AV N/O VICTORY BL	HW WE	02-26-86	TOTAL	28468	7:30	2378 5:00
			NORTH	13821	11:15	843 3:45
			SOUTH	14647	7:30	1573 6:00
2048						1201
1040						1040
MINNETKA AV AT VICTORY BL	HW TH	04-17-86	TOTAL	31600	*	MANUAL COUNT
			NORTH	15799	7:30	981 4:30
			SOUTH	15801	7:30	1807 5:00
1583						954
MINNETKA AV AT WELLS DR	HW TU	01-28-86	TOTAL	4500	8:30	312 2:30
			EAST	1320	7:30	186 2:15
			WEST	3180	8:45	200 6:15
407						113
326						326
MINONA BL S/O FRANKLIN AV	HW WE	10-15-86	TOTAL	2009	7:30	119 5:30
			NORTH	1213	7:30	92 5:15
			SOUTH	796	11:15	30 6:00
211						128
90						90
MINONA BL AT HAROLD WY	HW WE	01-15-86	TOTAL	2236	10:15	96 3:45
			NORTH	994	10:15	45 4:00
			SOUTH	1242	0:00	56 3:45
183						89
98						98
WIOTA ST AT YOSEMITE DR	CR TU	01-07-86	TOTAL	857	*	MANUAL COUNT
			NORTH	258	7:30	36 4:30
			SOUTH	599	7:30	64 4:15
20						65
WONDERLAND AV E/O WONDERLAND PARK AV	HW TU	05-20-86	TOTAL	2593	11:15	172 6:30
			NON-DIR COUNT			
206						206

L O C A T I O N

FROM 1/ 1/86 TO 12/31/86

VOLUME COUNT SUMMARY

PHYS. DESCR RG DY DATE DIR. VOLUME AM PEAK PM PEAK

WONDERLAND AV
AT WONDERLAND PARK AV

1392 * MANUAL COUNT
408 8:00 65 3:00 28
984 8:15 68 5:00 108

WONDERLAND PARK AV
W/O WONDERLAND AV

2190 8:00 204 6:15 172
1127 8:00 102 6:30 80
1063 8:00 102 6:15 97

WONDERLAND PARK AV
E/O WONDERLAND AV

905 11:15 49 6:30 75

WOODBIDGE ST
AT COLDWATER CANYON AV

818 8:00 65 5:00 59
196 11:15 19 4:15 17
622 8:00 52 5:15 47

WOODBIDGE ST
AT COLDWATER CANYON AV

706 * MANUAL COUNT
126 8:00 721 5:00 1592
580 8:00 54 5:00 42

WOODBIDGE ST
AT COLDWATER CANYON AV

769 8:00 67 2:00 60
206 7:45 22 2:30 17
563 8:15 53 1:30 48

WOODBIDGE ST
AT LAUREL CANYON BL

1386 * MANUAL COUNT
397 7:30 66 4:00 22
989 8:00 67 5:00 115

WOODCLIFF RD
N/O MULHOLLAND DR

3909 7:15 633 5:00 452
1374 7:45 73 5:00 348
2535 7:00 594 5:15 116

WOODLAKE AV
AT BURBANK BL

4076 * MANUAL COUNT
2058 7:30 160 4:30 212
2018 7:30 265 5:00 159

WOODLAKE AV
AT INGOMAR ST

9862 * MANUAL COUNT
5372 7:15 338 5:00 752
4490 7:00 420 5:00 481

WOODLAKE AV
AT VENTURA BL

4833 * MANUAL COUNT
1872 9:00 142 3:00 166
2961 7:15 176 5:00 533

WOODLEY AV
N/O DEVONSHIRE ST

13264 7:30 1304 5:15 1440
6379 7:30 378 5:30 748
6885 7:30 926 5:15 695

WOODLEY AV
S/O SHERMAN HWY

21401 7:30 1988 5:00 2019
10560 7:45 904 5:00 1042
10841 7:30 1099 4:30 1032

VOLUME COUNT SUMMARY

FROM 1/ 1/86 TO 12/31/86

L O C A T I O N

PHYS. DESCR RG DY DATE

DIR. VOLUME AM PEAK PM PEAK

WOODLEY AV
AT VENTURA BL

TOTAL	4788 *	MANUAL COUNT	
NORTH	1919	8:00 122	4:45 209
SOUTH	2869	7:45 286	5:00 262

WOODLEY AV
S/O VICTORY BL

TOTAL	13095	MANUAL COUNT	
NORTH	6581	7:30 1315	4:45 1262
SOUTH	6514	7:30 434	5:00 861
		8:00 930	3:15 428

WOODMAN AV
N/O DEVONSHIRE ST

TOTAL	9924	MANUAL COUNT	
NORTH	4915	7:30 855	5:00 958
SOUTH	5009	11:15 238	5:30 599
		7:30 599	4:15 423

WOODMAN AV
N/O OXNARD ST

TOTAL	26617	MANUAL COUNT	
NORTH	12969	7:45 2065	2:45 2038
SOUTH	13648	11:15 822	2:45 1101
		7:15 1445	4:30 1000

WOODMAN AV
AT OXNARD ST

TOTAL	28572 *	MANUAL COUNT	
NORTH	12661	7:45 785	5:00 1243
SOUTH	15911	7:30 1495	4:30 1124

WOODMAN AV
S/O SHERMAN WY

TOTAL	31846	MANUAL COUNT	
NORTH	15698	7:30 2359	5:00 2685
SOUTH	16148	7:15 914	4:45 1410
		8:00 1459	5:00 1278

WOODMAN AV
AT VALERIO ST

TOTAL	38758 *	MANUAL COUNT	
NORTH	14429	7:15 870	4:45 1581
SOUTH	24329	7:30 1907	5:00 1951

WOODMAN AV
AT VENTURA BL

TOTAL	11206 *	MANUAL COUNT	
NORTH	3698	8:00 280	5:00 320
SOUTH	7508	7:45 588	4:30 620

WOODMAN AV
AT VENTURA FWY -E/B ON-

TOTAL	31698 *	MANUAL COUNT	
NORTH	14210	8:15 913	5:00 1286
SOUTH	17488	8:00 1469	3:00 1267

WOODMAN AV
AT VENTURA FWY -W/B ON-

TOTAL	30208 *	MANUAL COUNT	
NORTH	14226	7:30 1082	3:00 1164
SOUTH	15982	8:00 1332	4:15 1128

WOODMAN AV
AT VENTURA FWY -E/B OFF-

TOTAL	32049	MANUAL COUNT	
NORTH	15839	7:45 2309	5:00 2298
SOUTH	16210	7:45 1109	5:00 1193
		8:00 1225	1:45 1203

WOODMAN AV
AT VENTURA FWY -W/B OFF-

TOTAL	37524	MANUAL COUNT	
NORTH	17695	11:15 2332	2:15 2768
SOUTH	19829	11:15 1106	2:15 1378
		7:00 1454	12:45 1433

L O C A T I O N

FROM 1/ 1/86 TO 12/31/86

VOLUME COUNT SUMMARY

PHYS. DESCR RG DY DATE DIR. VOLUME AM PEAK PM PEAK

WOODSTOCK RD
S/O LULU GLEN DR

C00-1210-11 HW WE 06-11-86

TOTAL 975 8:15 78 5:30
NORTH 642 7:45 44 5:30
SOUTH 333 8:45 48 5:15

205
178
31

WOODSTOCK RD
AT LULU GLEN DR

HW WE 11-26-86

TOTAL 1158 *
NORTH 721 7:15 26 4:45
SOUTH 437 8:30 67 4:45

MANUAL COUNT
110
28

WORKMAN ST
AT NORTH BROADWAY

CR TU 07-08-86

TOTAL 2772 *
NORTH 1062 9:00 62 4:30
SOUTH 1710 7:30 116 3:30

MANUAL COUNT
118
171

WRIGHTWOOD DR
N/O MULHOLLAND DR

B00-1012-11 EV TU 11-18-86

TOTAL 1488
NORTH 717 8:00 210 5:30
SOUTH 771 7:45 52 5:30
8:00 167 5:00

169
119
55

WRIGHTWOOD DR
AT WRIGHTWOOD LN

EV WE 01-08-86

TOTAL 3132 *
NORTH 1579 8:30 162 5:00
SOUTH 1553 8:00 127 5:00

MANUAL COUNT
102
178

WYTON DR
AT DALEHURST AV

WR TH 12-02-86

TOTAL 2415 *
EAST 1031 8:45 63 4:45
WEST 1384 7:45 177 5:00

MANUAL COUNT
151
112

WYTON DR
AT HILGARD AV

C00-1818-21 WR TU 08-05-86

TOTAL 4735
EAST 3726 11:15 360 4:30
WEST 1009 11:15 303 4:30
7:45 142 5:00

552
466
106

YARMOUTH AV
AT VENTURA BL

WV TH 07-31-86

TOTAL 1621 *
NORTH 1081 7:15 92 5:00
SOUTH 540 9:00 44 4:00

MANUAL COUNT
101
56

YOLANDA AV-JOG NR CREBS AV
AT VENTURA BL

WV TH 02-27-86

TOTAL 1837 *
NORTH 444 7:15 184 3:00
SOUTH 1393 8:30 81 4:00

MANUAL COUNT
216
133

YORK BL
AT EAGLE ROCK BL

CR FR 08-29-86

TOTAL 13300 *
EAST 3600 7:45 211 5:00
WEST 9700 7:15 864 4:45

MANUAL COUNT
382
731

YORK BL
W/O FIGUEROA ST

C00-4035-32 CR FR 05-09-86

TOTAL 18432
EAST 9015 7:30 1301 4:45
WEST 9417 7:30 627 4:45
7:30 674 3:45

1411
692
751

YORK BL
AT AVENUE 49

CR FR 02-07-86

TOTAL 17107 *
EAST 7893 7:30 474 5:00
WEST 9214 7:30 942 5:00

MANUAL COUNT
932
691

YOSEMITE DR
E/O EAGLE ROCK BL

C00-2020-22 HW MO 04-14-86

TOTAL 9759
EAST 4874 7:30 945 4:30
WEST 4885 7:15 465 4:30
7:30 484 3:15

801
482
401

L O C A T I O N

VOLUME COUNT SUMMARY FROM 1/ 1/86 TO 12/31/86

PHYS. DESCR	RG DY	DATE	DIR.	VOLUME	AM PEAK	PM PEAK
YOSEMITE DR W/O FIGUEROA ST	HW WE	05-07-86	TOTAL	6021	7:30	472
			EAST	3011	7:45	242
			WEST	3010	7:30	238
			TOTAL	6212	*	MANUAL COUNT
			EAST	2979	7:30	224
			WEST	3233	7:30	356
YOSEMITE DR AT FLORISTAN AV	CR FR	09-19-86	TOTAL	7580	7:30	585
			EAST	4005	7:00	260
			WEST	3575	7:30	338
YOSEMITE DR AT TOWNSEND AV	HW MO	04-14-86	TOTAL	6131	*	MANUAL COUNT
			EAST	3337	7:30	260
			WEST	2794	7:30	253
YOSEMITE DR AT WIOTA ST	CR TU	01-07-86	TOTAL	5628	11:15	349
			EAST	5146	11:15	313
			WEST	482	10:30	39
YUCCA ST W/O ARGYLE AV	HW TH	03-27-86	TOTAL	6859	11:15	422
			EAST	5146	11:15	313
			WEST	1713	8:15	147
YUCCA ST AT ARGYLE AV	HW TH	03-27-86	TOTAL	4910	*	MANUAL COUNT
			EAST	3334	8:45	192
			WEST	1576	8:00	133
YUCCA ST AT ARGYLE AV	HW ME	05-07-86	TOTAL	15889	7:30	1378
			EAST	8002	7:30	510
			WEST	7887	7:15	911
ZELZAH AV N/O DEVONSHIRE ST	HW TU	07-22-86	TOTAL	770	*	MANUAL COUNT
			NORTH	293	8:00	19
			SOUTH	477	7:15	42
ZELZAH AV AT KESWICK ST	HW TU	04-30-86	TOTAL	1644	*	MANUAL COUNT
			NORTH	404	7:15	56
			SOUTH	1240	7:45	145
ZELZAH AV AT PARTHENIA ST	HW TH	02-13-86	TOTAL	1324	*	MANUAL COUNT
			NORTH	728	7:45	77
			SOUTH	596	8:00	43
ZELZAH AV AT VALLEY VISTA BL	CR TU	07-01-86	TOTAL	2486	*	MANUAL COUNT
			NORTH	752	7:00	77
			SOUTH	1734	7:30	314
AVENUE 18 AT NORTH BROADWAY			TOTAL	307		5:00
			EAST	247		5:15
			WEST	276		5:00
			TOTAL	688		3:00
			EAST	406		4:30
			WEST	303		2:30
			TOTAL	304		3:00
			EAST	271		4:45
			WEST	307		5:00
			TOTAL	415		5:00
			EAST	136		5:00
			WEST	1399		5:00
			NORTH	820		5:00
			SOUTH	689		3:00
			TOTAL	28		4:45
			NORTH	45		4:45
			SOUTH	30		4:45
			TOTAL	112		3:15
			NORTH	51		5:00
			SOUTH	67		5:00
			TOTAL	68		3:30
			NORTH	79		3:30
			SOUTH	68		3:30

L O C A T I O N

PHYS. DESCR	RG DY	DATE	DIR.	VOLUME	AM PEAK	PM PEAK
AVENUE 22 AT NORTH BROADWAY	CR TU	07-08-86	TOTAL	1125 *	7:15	4:45
			NORTH	524	8:45	3:30
			SOUTH	601		56
						875
AVENUE 26 AT LACY ST	CR TH	07-31-86	TOTAL	15135	6:45	3:30
			EAST	7521	6:45	12:15
			WEST	7614	11:15	4:15
						1126
AVENUE 26 AT LACY ST	CR FR	08-15-86	TOTAL	12577 *	7:00	3:00
			EAST	6164	7:30	4:00
			WEST	6413		502
						689
AVENUE 26 W/O PASADENA AV	CR TH	07-31-86	TOTAL	11652	7:15	5:15
			EAST	5660	7:00	3:15
			WEST	5992	11:15	5:15
						956
AVENUE 43 AT GRIFFIN AV	CR FR	09-12-86	TOTAL	3536 *	7:30	5:00
			EAST	2632	7:15	3:30
			WEST	904		262
						72
AVENUE 49 AT YORK BL	CR FR	02-07-86	TOTAL	641 *	7:00	5:00
			NORTH	237	7:00	4:45
			SOUTH	404		17
						58
AVENUE 54 --JOG NR AVE 53-- E/O LONGFELLOW ST	CR FR	12-05-86	TOTAL	545	7:00	5:00
						57
AVENUE 54 --JOG NR AVE 53-- W/O LONGFELLOW ST	CR FR	12-05-86	TOTAL	666	7:30	5:15
						61
AVENUE 60 E/O EBEEY AV	CR WE	05-28-86	TOTAL	6190	7:15	5:15
			EAST	2917	7:15	5:00
			WEST	3273	7:30	4:00
						542
AVENUE 60 E/O PASADENA FRWY	CR TU	05-06-86	TOTAL	12024	7:15	4:45
			EAST	5733	7:15	5:00
			WEST	6291	7:15	4:45
						1020
AVENUE 66 AT EASY ST	CR MO	06-30-86	TOTAL	761 *	7:45	4:30
			NORTH	700	7:00	5:15
			SOUTH	61		90
						6
1ST ST W/O ANDERSON ST	CR MO	07-07-86	TOTAL	17824	7:30	4:30
			EAST	7292	11:15	4:30
			WEST	10532	7:30	2:45
						1442
1ST ST E/O ARDEN BL	HW MO	03-03-86	TOTAL	829	11:00	4:45
			EAST	180	7:45	4:30
			WEST	649	11:00	1:45
						28
						77

VOLUME COUNT SUMMARY FROM 1/ 1/86 TO 12/31/86

L O C A T I O N

PHYS. DESCR RG DY DATE DIR. VOLUME AM PEAK PM PEAK

1ST ST AT BROADWAY -CENTRAL-

TOTAL 29947 * MANUAL COUNT
EAST 14325 9:00 848 4:30 1488
WEST 15622 7:45 1412 4:15 1146

1ST ST AT FICKETT ST

TOTAL 15765 7:30 1190 4:30 1530
EAST 8090 11:15 515 4:30 1025
WEST 7675 7:15 880 3:15 512

1ST ST AT FRESNO ST

TOTAL 14543 7:30 1091 4:15 1410
EAST 7435 10:45 500 4:30 914
WEST 7108 7:30 804 4:00 511

1ST ST AT GARDNER ST

TOTAL 574 11:15 24 5:15 97
EAST 117 10:45 6 5:15 46
WEST 457 11:15 18 4:30 54

1ST ST AT GRAND AV -CENTRAL-

TOTAL 28733 * MANUAL COUNT
EAST 13679 7:45 1175 4:15 1079
WEST 15054 7:30 876 4:15 1503

1ST ST AT HIGHLAND AV

TOTAL 628 * MANUAL COUNT
EAST 408 8:00 38 4:00 40
WEST 220 8:00 31 4:45 13

1ST ST AT HOPE ST

TOTAL 30046 * MANUAL COUNT
EAST 14370 7:45 1437 4:15 1087
WEST 15676 7:00 940 4:30 1594

1ST ST AT LA JOLLA AV

TOTAL 886 11:15 67 1:45 86
EAST 393 8:30 33 1:15 43
WEST 493 11:15 43 5:30 56

1ST ST AT MARTEL AV

TOTAL 1186 8:00 92 4:30 130
EAST 442 11:15 46 3:15 45
WEST 744 8:15 56 4:30 90

1ST ST W/O OLIVE ST -CENTRAL-

TOTAL 30285 7:30 2469 4:30 2900
EAST 14441 7:45 1400 4:45 1208
WEST 15844 7:15 1165 4:30 1741

1ST ST AT ORLANDO AV

TOTAL 901 11:15 57 5:00 91
EAST 458 11:15 35 5:45 53
WEST 443 8:45 35 6:30 53

1ST ST AT ORLANDO AV

TOTAL 717 11:15 46 3:30 83
EAST 311 11:15 20 4:45 42
WEST 406 11:15 26 3:30 52

1ST ST AT POINSETTIA PL

TOTAL 1519 7:45 131 4:30 203
EAST 474 7:45 45 4:30 82
WEST 1045 7:45 86 4:15 125

L O C A T I O N

VOLUME COUNT SUMMARY		PHYS. DESCR	RG DY	DATE	DIR.	VOLUME	AM PEAK	PM PEAK
1ST ST AT SARATOGA ST	C00-3530-22	CR MO	12-08-86	TOTAL	15221	7:30	1163	4:15
				EAST	7566	11:15	487	4:45
				WEST	7655	7:30	851	4:00
1ST ST AT WILTON PL	A00-1818-11	HW TU	07-29-86	TOTAL	1167	9:30	96	5:15
				EAST	602	9:30	61	5:15
				WEST	565	8:45	44	6:45
1ST ST AT WILTON PL	HW MO	08-25-86	TOTAL	613	*	MANUAL COUNT		
			EAST	223	7:45	16	5:00	29
			WEST	390	8:00	40	4:15	34
1ST ST -JOG NR COUNCIL ST- E/O WESTERN AV	C00-2020-11	SR FR	01-24-86	TOTAL	14549	7:30	1319	5:15
				EAST	8071	7:30	1003	2:45
				WEST	6478	11:15	351	5:15
1ST ST SAN PEDRO AT WESTERN AV	SR WE	08-20-86	TOTAL	8894	*	MANUAL COUNT		
			EAST	3292	7:15	420	4:45	159
			WEST	5602	7:45	306	4:45	687
2ND ST AT BROADWAY -CENTRAL-	CR MO	09-22-86	TOTAL	15793	*	MANUAL COUNT		
			EAST	8403	7:30	624	5:00	697
			WEST	7390	7:45	528	5:00	697
2ND ST AT DETROIT ST	HW FR	12-12-86	TOTAL	1769	7:00	191	4:00	175
			EAST	778	7:00	101	4:45	92
			WEST	991	7:15	116	3:45	97
2ND ST AT EVERGREEN AV	CR TU	01-07-86	TOTAL	915	7:30	78	2:30	91
			EAST	583	11:00	45	2:30	77
			WEST	332	7:45	47	5:45	35
2ND ST AT FIGUEROA ST	CR TH	09-04-86	TOTAL	21351	*	MANUAL COUNT		
			EAST	13848	8:00	1138	4:00	894
			WEST	7503	7:45	380	5:00	853
2ND ST AT HIGHLAND AV	HW TU	01-07-86	TOTAL	832	8:00	78	4:30	92
			EAST	583	8:30	41	4:30	68
			WEST	249	7:30	41	2:30	32
2ND ST AT SYCAMORE AV	HW FR	05-30-86	TOTAL	1617	11:15	118	3:30	164
			EAST	976	11:15	84	3:15	114
			WEST	641	7:45	60	8:15	62
2ND ST AT WILTON PL	HW WE	08-27-86	TOTAL	3568	*	MANUAL COUNT		
			EAST	1590	7:15	108	5:00	206
			WEST	1978	7:30	159	4:45	237
3RD ST AT BOYLSTON ST	CR MO	01-06-86	TOTAL	25036	*	MANUAL COUNT		
			EAST	12786	7:45	1029	4:30	1060
			WEST	12250	8:15	830	5:00	1267

VOLUME COUNT SUMMARY FROM 1/ 1/86 TO 12/31/86

L O C A T I O N

PHYS. DESCR RG DY DATE DIR. VOLUME AM PEAK PM PEAK

3RD ST AT CRESCENT HEIGHTS BL

C00-3030-22 HW FR 02-28-86 TOTAL 26332 8:00 1775 5:15 2131
 EAST 13059 11:15 780 5:00 1179
 WEST 13273 8:00 1076 5:30 965

3RD ST AT CRESCENT HEIGHTS BL

HW MO 12-08-86 * MANUAL COUNT
 TOTAL 20318
 EAST 10810 8:15 594 5:00 1162
 WEST 9508 8:15 739 3:00 761

3RD ST AT JUNE ST-JOG NR HUDSON AV-

C00-3323-32 HW WE 12-17-86 TOTAL 28981 7:45 2280 5:15 2622
 EAST 14102 8:00 1093 5:15 1398
 WEST 14879 7:00 1443 4:45 1242

3RD ST E/O LA CIENEGA BL

C00-3030-23 HW MO 04-21-86 TOTAL 25217 11:15 1768 5:30 2278
 EAST 12218 11:15 809 5:30 1324
 WEST 12999 11:15 959 12:45 993

3RD ST AT LA CIENEGA BL

HW FR 10-24-86 * MANUAL COUNT
 TOTAL 18365
 EAST 10321 8:15 536 5:00 1159
 WEST 8044 8:30 621 4:15 730

3RD ST AT LAPEER DR

C00-3030-22 HW TH 09-11-86 TOTAL 10160 8:30 679 5:00 975
 EAST 4148 11:00 297 5:00 427
 WEST 6012 8:15 399 4:45 553

3RD ST AT LAPEER DR

HW FR 10-24-86 * MANUAL COUNT
 TOTAL 8868
 EAST 3689 8:30 257 5:00 354
 WEST 5179 8:45 312 4:30 530

3RD ST AT LUCAS AV

CR FR 07-18-86 * MANUAL COUNT
 TOTAL 26737
 EAST 13169 7:30 1201 3:00 929
 WEST 13568 8:15 668 4:30 1627

3RD ST AT MANSFIELD AV

C00-3535-33 HW WE 12-03-86 TOTAL 24516 8:00 2057 5:30 2399
 EAST 11393 7:30 803 5:30 1346
 WEST 13123 8:00 1271 5:15 1089

3RD ST AT ORLANDO AV

HW TU 11-18-86 * MANUAL COUNT
 TOTAL 20768
 EAST 10295 8:30 550 5:00 1157
 WEST 10473 8:15 847 3:30 818

3RD ST AT SWEETZER AV

HW MO 11-10-86 * MANUAL COUNT
 TOTAL 16992
 EAST 9181 9:00 503 5:00 952
 WEST 7811 9:00 570 4:15 628

3RD ST E/O WESTERN AV

C00-2540-23 HW MO 07-21-86 TOTAL 33513 7:45 2327 5:00 2508
 EAST 16733 8:00 1237 5:00 1266
 WEST 16780 7:45 1097 4:30 1312

4TH AV AT -JOG NR 5TH AV
 AT SOUTHWEST DR

100-1618-11 SR TU 02-18-86 TOTAL 2308 7:30 154 5:00 249
 NORTH 674 11:15 35 4:45 90
 SOUTH 1634 7:30 121 3:30 192

L O C A T I O N

VOLUME COUNT SUMMARY FROM 1/ 1/86 TO 12/31/86

PHYS. DESCR	RG DY	DATE	DIR.	VOLUME	AM PEAK	PM PEAK
4TH AV -JOG NR 5TH AV AT SOUTHWEST DR	SR TH	03-06-86	TOTAL	2152	* 7:30	MANUAL COUNT 54
			NORTH	524		42 5:00
			SOUTH	1628	7:30	102 4:30
4TH AV AT 59TH ST	SO TU	07-29-86	TOTAL	2195	7:30	145 5:00
			NORTH	1186	7:15	97 3:15
			SOUTH	1009	7:45	54 4:45
4TH AV AT 59TH ST	SR TU	08-26-86	TOTAL	1785	* 9:00	MANUAL COUNT 69
			NORTH	817	8:30	56 3:30
			SOUTH	968		41 4:00
4TH AV -VENICE- AT SUNSET AV	NR TH	12-11-86	TOTAL	1816	* 7:30	MANUAL COUNT 67
			NORTH	740	8:00	57 5:00
			SOUTH	1076		64 5:00
4TH ST E/O ANDERSON ST	CR MO	07-07-86	TOTAL	27609	8:15	2373 4:30
			EAST	13045	11:15	679 4:30
			WEST	14564	8:15	1959 11:30
4TH ST AT ARDEN BL	HW TH	06-19-86	TOTAL	1251	8:15	104 5:00
			EAST	470	7:45	40 5:00
			WEST	781	8:15	67 5:00
4TH ST AT GOLDEN STATE FWY -S/B ON-	CR FR	02-14-86	TOTAL	21521	* 8:30	MANUAL COUNT 1635
			EAST	12429	7:00	387 5:00
			WEST	9092		1083 3:15
4TH ST AT HIGHLAND AV	HW FR	02-07-86	TOTAL	1113	* 8:00	MANUAL COUNT 60
			EAST	500	7:30	30 5:00
			WEST	613		42 5:00
4TH ST E/O LA CIENEGA BL	HW MO	09-08-86	TOTAL	507	11:15	42 1:45
			EAST	240	11:15	22 1:15
			WEST	267	11:15	20 1:45
4TH ST AT LA JOLLA AV	HW MO	09-08-86	TOTAL	773	7:30	69 5:15
			EAST	362	8:00	33 6:30
			WEST	411	7:45	40 5:30
4TH ST W/O MATHEWS ST	CR TU	01-14-86	TOTAL	17303	7:00	1484 4:45
			EAST	8234	7:15	469 4:45
			WEST	9069	6:45	1060 2:45
4TH ST AT RIMPAU BL	HW WE	09-10-86	TOTAL	971	7:30	130 5:15
			EAST	407	7:45	45 5:00
			WEST	564	7:30	88 5:30
4TH ST AT ST ANDREWS PL	HW MO	12-01-86	TOTAL	3621	7:45	314 5:00
			EAST	1691	7:45	175 5:15
			WEST	1930	7:30	150 5:00

T-45

VOLUME COUNT SUMMARY FROM 1/ 1/86 TO 12/31/86

L O C A T I O N

PHYS. DESCR RG DY DATE DIR. VOLUME AM PEAK PM PEAK

4TH ST AT ST ANDREWS PL

TOTAL 4102 * MANUAL COUNT 196
EAST 1842 7:45 169 5:00 268
WEST 2260 7:30 171 4:45

4TH ST W/O VELASCO ST

TOTAL 20483 MANUAL COUNT 1860
EAST 10288 7:15 524 4:30 1265
WEST 10195 7:00 1373 3:30 634

4TH ST AT 4TH PL

TOTAL 33750 * MANUAL COUNT 2109
EAST 14551 7:30 392 4:45 775
WEST 19199 7:15 2400 4:00

5TH AV AT 9TH ST-JOG NR OLYMPIC BL

TOTAL 1432 * MANUAL COUNT 118
NORTH 1066 7:30 61 4:45 33
SOUTH 366 8:00 43 5:00

5TH AV AT 9TH ST-JOG NR 8TH ST

TOTAL 1260 MANUAL COUNT 113
NORTH 938 7:30 116 4:45 88
SOUTH 322 7:45 37 5:15 36

5TH ST AT ARDMORE AV

TOTAL 3807 MANUAL COUNT 526
EAST 1917 7:30 228 4:15 247
WEST 1890 11:15 90 4:30 282

5TH ST AT ARDMORE AV

TOTAL 3742 * MANUAL COUNT 237
EAST 2072 7:15 119 5:00 201
WEST 1670 8:00 103 5:00

5TH ST AT VIRGIL AV

TOTAL 1717 MANUAL COUNT 291
EAST 1018 8:00 152 4:30 196
WEST 699 7:45 89 5:00 106

5TH ST AT -SAN PEDRO- GRAND AV -SAN PEDRO-

TOTAL 6026 MANUAL COUNT 544
EAST 3034 11:15 506 4:30 259
WEST 2992 8:15 264 1:00 327

5TH ST AT -SAN PEDRO- GRAND AV -SAN PEDRO-

TOTAL 5823 * MANUAL COUNT 217
EAST 2855 7:45 252 3:15 342
WEST 2968 9:00 163 5:00

6TH AV AT 25TH ST

TOTAL 3924 MANUAL COUNT 436
NORTH 1728 7:30 299 5:00 166
SOUTH 2196 7:15 161 5:15 275

6TH ST AT BEAUDRY AV -JOG NR HARBOR FWY-

TOTAL 19953 * MANUAL COUNT 1361
EAST 13533 8:00 922 4:45 629
WEST 6420 7:45 422 4:45

6TH ST E/O BERENDO ST

TOTAL 26187 MANUAL COUNT 2241
EAST 13358 7:45 1867 4:45 1084
WEST 12829 7:30 965 5:00 1170

L O C A T I O N

VOLUME COUNT SUMMARY FROM 1/ 1/86 TO 12/31/86

PHYS. DESC	RG DY	DATE	DIR.	VOLUME	AM PEAK	PM PEAK
6TH ST AT BERENDO ST	HW TH	10-17-86	TOTAL	25629 *	7:30	4:45
			EAST	14523	8:00	4:30
			WEST	11106		1004
6TH ST W/O DETROIT ST	HW FR	06-20-86	TOTAL	26070	8:00	5:00
			EAST	13085	8:15	5:15
			WEST	12985	8:00	5:00
6TH ST W/O DETROIT ST	HW SU	06-22-86	TOTAL	11648	11:15	3:30
			EAST	5996	11:15	4:15
			WEST	5652	11:15	12:45
6TH ST W/O DETROIT ST	HW FR	07-11-86	TOTAL	25951	8:30	5:00
			EAST	13385	8:00	5:00
			WEST	12566	8:30	5:00
6TH ST W/O DETROIT ST	HW SA	07-12-86	TOTAL	17151	11:15	3:00
			EAST	9380	11:15	3:15
			WEST	7771	9:45	1:15
6TH ST W/O DETROIT ST	HW SU	07-13-86	TOTAL	12001	11:15	1:15
			EAST	6189	11:15	4:45
			WEST	5812	11:15	12:30
6TH ST W/O FAIRFAX AV	HW TU	04-15-86	TOTAL	19786	8:00	5:15
			EAST	9061	8:00	5:00
			WEST	10725	8:15	5:15
6TH ST W/O FLOWER ST	CR TH	05-01-86	TOTAL	28740	8:00	4:15
						1984
6TH ST W/O HOPE ST	CR TH	05-01-86	TOTAL	24068	8:00	11:30
						1591
6TH ST W/O MATEO ST	CR TU	07-08-86	TOTAL	14300	7:15	4:30
			EAST	7733	11:15	4:45
			WEST	6567	7:30	11:30
6TH ST E/O NORMANDIE AV	HW TU	08-19-86	TOTAL	25940	7:45	5:00
			EAST	13263	8:00	5:00
			WEST	12677	7:30	5:00
6TH ST AT NORMANDIE AV	HW TU	09-16-86	TOTAL	26213 *		
			EAST	13418	7:45	5:00
			WEST	12795	7:45	5:00
6TH ST AT PLYMOUTH BL	HW TU	07-15-86	TOTAL	19934	8:00	4:45
			EAST	10016	8:15	4:45
			WEST	9918	7:45	4:45

MANUAL COUNT

MANUAL COUNT

VOLUME COUNT SUMMARY FROM 1/ 1/86 TO 12/31/86

L O C A T I O N

PHYS. DESCR RG DY DATE DIR. VOLUME AM PEAK PM PEAK

LOC	PHYS. DESCR	RG	DY	DATE	DIR.	VOLUME	AM PEAK	PM PEAK
6TH ST W/O RIMPAU BL	TOTAL			06-11-86		20123	7:45 1861	5:00 2172
	EAST					10405	8:00 892	5:00 1102
	WEST					9718	7:45 972	5:00 1070
6TH ST AT RIMPAU BL	TOTAL			10-30-86		25635 *	MANUAL COUNT	
	EAST					12694	8:00 929	5:00 1156
	WEST					12941	7:45 1111	4:30 1146
6TH ST AT ROSSMORE AV	TOTAL			11-18-86		23474 *	MANUAL COUNT	
	EAST					12361	7:45 1112	4:45 1052
	WEST					11113	7:45 1123	4:45 978
6TH ST E/O SWEETZER AV	TOTAL			04-15-86		14505	8:15 1252	5:00 1390
	EAST					6677	8:15 472	4:45 697
	WEST					7828	8:00 783	5:15 705
6TH ST E/O WESTERN AV	TOTAL			07-21-86		24170	8:00 1845	5:00 2261
	EAST					11922	8:00 1136	5:00 995
	WEST					12248	11:15 746	5:00 1266
7TH AV AT INDIANA AV --VENICE--	TOTAL			12-11-86		3764 *	MANUAL COUNT	
	NORTH					2051	7:45 154	5:00 198
	SOUTH					1713	7:45 113	4:00 192
7TH ST W/O ALAMEDA ST	TOTAL			08-14-86		22598	7:45 1784	4:00 1548
	EAST					10773	10:15 669	4:00 845
	WEST					11825	7:45 1266	11:45 829
7TH ST AT BIXEL ST	TOTAL			07-14-86		18578 *	MANUAL COUNT	
	EAST					9625	7:30 695	4:45 833
	WEST					8953	8:00 591	5:00 760
7TH ST AT GARLAND AV	TOTAL			02-13-86		15528 *	MANUAL COUNT	
	EAST					8772	7:45 791	4:15 685
	WEST					6756	8:30 424	5:00 792
7TH ST W/O HOPE ST	TOTAL			06-02-86		18911	11:15 1333	5:00 1500
	EAST					9246	11:15 685	5:00 886
	WEST					9665	11:15 648	1:45 766
7TH ST AT LUCAS AV	TOTAL			03-24-86		18341 *	MANUAL COUNT	
	EAST					11214	7:15 890	4:30 1054
	WEST					7127	8:15 425	4:45 731
7TH ST E/O NORTON AV	TOTAL			09-10-86		877	7:15 143	5:00 79
	EAST					298	7:30 43	5:00 33
	WEST					579	7:15 105	12:00 51
7TH ST AT SANTA FE AV	TOTAL			02-27-86		21198 *	MANUAL COUNT	
	EAST					8316	9:00 357	4:45 1008
	WEST					12882	7:30 1831	3:00 614

T-45

L O C A T I O N

VOLUME COUNT SUMMARY

FROM 1/ 1/86 TO 12/31/86

PHYS. DESCR	RG DY	DATE	DIR.	VOLUME	AM PEAK	PM PEAK
7TH ST E/O SANTA FE AV	CR MO	07-07-86	TOTAL	19585	7:30	3:15
			EAST	9169	11:15	3:30
			WEST	10416	7:30	1:30
8TH AV-JOG NR 9TH AV N/O SLAUSON AV	SR WE	11-19-86	TOTAL	1521	7:00	4:15
			NORTH	1363	7:00	4:15
			SOUTH	158	10:15	2:30
8TH ST AT BERENDO ST	HW WE	12-03-86	TOTAL	20552	*	MANUAL COUNT
			EAST	11632	8:00	4:45
			WEST	8920	7:15	5:00
8TH ST AT BERENDO ST	HW WE	12-03-86	TOTAL	23015	7:45	4:45
			EAST	12057	7:45	4:30
			WEST	10958	11:15	4:45
8TH ST W/O CENTRAL AV	CR TH	08-14-86	TOTAL	10965	7:00	11:30
			EAST	5606	10:45	12:30
			WEST	5359	7:45	11:30
8TH ST E/O FAIRFAX AV	HW TU	01-07-86	TOTAL	7317	8:15	4:45
			EAST	3038	8:15	5:00
			WEST	4279	11:15	4:45
8TH ST W/O HAUSER BL	HW WE	01-08-86	TOTAL	7010	8:00	4:45
			EAST	3731	11:15	4:45
			WEST	3279	8:00	5:00
8TH ST AT IROLO ST	HW WE	10-08-86	TOTAL	19833	*	MANUAL COUNT
			EAST	9623	8:00	5:00
			WEST	10210	7:30	5:00
8TH ST W/O LA BREA AV	HW TH	01-09-86	TOTAL	6024	8:00	5:00
			EAST	2746	8:00	5:00
			WEST	3278	8:00	4:30
8TH ST AT NORMANDIE AV	HW WE	07-10-86	TOTAL	20463	*	MANUAL COUNT
			EAST	10478	7:45	5:00
			WEST	9985	7:45	4:15
8TH ST AT ORANGE DR	HW MO	12-01-86	TOTAL	2728	7:45	4:45
			EAST	1454	7:30	4:30
			WEST	1274	8:15	4:45
8TH ST W/O OXFORD AV -CENTRAL -	HW MO	07-21-86	TOTAL	17708	7:30	4:45
			EAST	7882	7:30	4:30
			WEST	9826	11:15	5:00
8TH ST AT SAN PEDRO ST -CENTRAL	CR WE	04-09-86	TOTAL	9331	*	MANUAL COUNT
			EAST	2683	8:45	4:30
			WEST	6648	7:45	3:45

L O C A T I O N

VOLUME COUNT SUMMARY FROM 1/ 1/86 TO 12/31/86

LOC	PHYS. DESCR	RG	DY	DATE	DIR.	VOLUME	AM PEAK	PM PEAK
8TH ST AT WESTCHESTER PL	TOTAL		HW	WE	09-10-86	11036	7:30	1187
	EAST					4758	7:30	668
	WEST					6278	7:30	519
9TH ST AT ARDMORE AV	TOTAL		HW	TU	01-14-86	6960	7:30	523
	EAST					3419	7:30	347
	WEST					3541	11:15	191
9TH ST AT ARDMORE AV	TOTAL		HW	WE	02-05-86	7379	*	MANUAL COUNT
	EAST					3619	7:30	342
	WEST					3760	7:00	213
9TH ST AT COCHRAN AV	TOTAL		HW	MO	12-11-86	793	7:30	110
	EAST					313	7:30	39
	WEST					480	7:45	73
9TH ST AT HOBART BL	TOTAL		HW	TH	09-18-86	7734	7:45	560
	EAST					3786	7:45	336
	WEST					3948	7:15	254
9TH ST AT SAN JULIAN ST	TOTAL		CR	WE	01-08-86	18312	7:30	1378
	EAST					10426	10:30	646
	WEST					7886	8:00	796
9TH ST AT STANFORD AV -CENTRAL-	TOTAL		CR	WE	01-08-86	18843	7:30	1482
	EAST					9664	11:15	544
	WEST					9179	8:00	973
9TH ST AT VERMONT AV	TOTAL		HW	FR	10-17-86	9583	*	MANUAL COUNT
	EAST					4418	7:30	430
	WEST					5165	8:45	253
9TH ST AT WESTERN AV	TOTAL		SR	TH	09-23-86	7024	*	MANUAL COUNT
	EAST					2686	8:45	177
	WEST					4338	7:30	321
9TH ST-JOG NR 8TH ST E/O 5TH AV	TOTAL		HW	WE	12-10-86	1865	7:30	200
	EAST					733	7:30	80
	WEST					1132	7:30	120
9TH ST-SAN PEDRO- AT WESTERN AV	TOTAL		SR	TU	09-23-86	7024	*	MANUAL COUNT
	EAST					2686	8:45	177
	WEST					4338	7:30	321
10TH AV S/O 23RD ST	TOTAL		HW	WE	07-23-86	4068	7:15	293
	NORTH					1123	7:15	160
	SOUTH					2945	10:45	170
10TH AV AT 25TH ST	TOTAL		HW	WE	07-23-86	4587	11:15	258
	NORTH					1902	7:00	129
	SOUTH					2685	11:15	140

T-45

L O C A T I O N

VOLUME COUNT SUMMARY FROM 1/ 1/86 TO 12/31/86

PHYS. DESCR	RG DY	DATE	DIR.	VOLUME	AM PEAK	PM PEAK
10TH AV AT 59TH PL	SR FR	01-10-86	TOTAL NORTH SOUTH	610 386 224	7:15 7:00 11:15	4:15 5:45 4:15
11TH ST AT MENLO AV	WR MO	05-12-86	TOTAL EAST WEST	6050 2804 3246	7:15 7:15 7:15	5:00 4:45 5:00
11TH ST AT MENLO AV	HW TU	06-10-86	TOTAL EAST WEST	5590 2498 3092	* 8:00 7:00	MANUAL COUNT 5:00 5:00
12TH AV AT JEFFERSON BL	HW WE	07-23-86	TOTAL NORTH SOUTH	1258 517 741	11:15 9:30 8:15	5:30 12:30 6:00
12TH ST AT NORMANDIE AV	HW FR	02-21-86	TOTAL EAST WEST	1621 815 806	10:45 10:45 11:15	6:15 4:30 6:00
12TH ST AT NORMANDIE AV	HW FR	06-13-86	TOTAL EAST WEST	969 507 462	* 7:00 7:00	MANUAL COUNT 4:30 5:00
16TH ST AT MAPLE AV	CR WE	02-26-86	TOTAL EAST WEST	12426 3781 8645	* 7:30 7:15	MANUAL COUNT 4:15 4:15
16TH ST -SAN PEDRO- AT MESA ST	SR MO	11-17-86	TOTAL EAST WEST	764 452 312	7:30 7:15 7:30	2:00 2:00 4:30
18TH ST AT GENESEE AV	HW FR	10-17-86	TOTAL EAST WEST	1848 1223 625	7:30 7:15 8:00	2:45 2:30 5:45
18TH ST AT LA CIENEGA BL	HW TH	04-26-86	TOTAL EAST WEST	5940 3766 2174	7:30 11:15 7:45	5:30 5:30 5:30
18TH ST E/O LA CIENEGA BL	HW TH	04-26-86	TOTAL EAST WEST	4164 1990 2174	7:30 7:30 7:45	5:15 5:15 5:30
19TH ST-SAN PEDRO- AT WESTERN AV	SR TU	09-30-86	TOTAL EAST WEST	5935 2401 3534	* 7:00 8:00	MANUAL COUNT 4:45 4:45
20TH ST AT SANTA MONICA FAY -W/B ON-	HW FR	11-21-86	TOTAL EAST WEST	11434 1499 9935	* 7:00 7:00	MANUAL COUNT 4:15 4:30

VOLUME COUNT SUMMARY FROM 1/ 1/86 TO 12/31/86

L O C A T I O N

PHYS. DESCR RG DY DATE DIR. VOLUME AM PEAK PM PEAK

22ND ST
AT GRAND AV -CENTRAL-

SR MO 08-18-86
TOTAL 4847 *
EAST 2291 7:00 MANUAL COUNT 177
WEST 2556 9:00 199 4:45 282

22ND ST
AT GRAND AV -CENTRAL-

SR WE 08-20-86
TOTAL 5792
EAST 2963 11:15 356 5:00 467
WEST 2829 11:15 191 12:00 204
172 4:30 290

22ND ST -SAN PEDRO-
AT ALMA ST

SR WE 11-19-86
TOTAL 1489
EAST 885 7:30 204 2:30 228
WEST 604 8:00 157 2:30 176
58 3:15 56

22ND ST -SAN PEDRO-
AT MINER ST -PVT-

SR TH 04-03-86
TOTAL 4988
EAST 2618 11:15 395 2:30 428
WEST 2370 11:15 241 12:45 227
210 2:00 232

22ND ST -SAN PEDRO-
AT MINER ST -PVT-

SR TU 05-13-86
TOTAL 4386 *
EAST 2342 7:30 MANUAL COUNT 166
WEST 2044 8:45 166 4:30 195

22ND ST -SAN PEDRO-
AT PACIFIC AV -SAN PEDRO-

SR TH 01-16-86
TOTAL 6280 *
EAST 2382 7:30 MANUAL COUNT 167
WEST 3898 8:00 138 4:45 535

23RD ST -SAN PEDRO-
AT GAFFEY ST

SR TH 07-17-86
TOTAL 333 *
EAST 98 9:00 MANUAL COUNT 10
WEST 235 8:00 21 3:30 23

24TH ST -SAN PEDRO-
AT GAFFEY ST

SR WE 07-09-86
TOTAL 937 *
EAST 406 7:15 MANUAL COUNT 42
WEST 531 7:30 45 3:00 45

25TH ST
AT 6TH AV

A00-2020-11
TOTAL 1342
EAST 444 7:30 108 4:45 151
WEST 898 7:00 32 5:00 55
77 4:45 97

25TH ST
AT 10TH AV

A00-1818-11
TOTAL 1133
EAST 589 7:45 73 5:00 115
WEST 544 11:15 43 5:15 57
25 5:00 58

25TH ST -SAN PEDRO-
W/O MERMAID DR

C00-3822-32
TOTAL 11921
EAST 5834 7:30 890 5:15 1058
WEST 6087 11:15 521 4:30 472
408 5:15 605

28TH ST
AT BUCKINGHAM RD

A00-1818-11
TOTAL 865
EAST 330 8:45 59 6:15 102
WEST 535 8:30 24 5:30 32
41 6:15 74

28TH ST
AT BUCKINGHAM RD

HW MO 12-01-86
TOTAL 549 *
EAST 237 7:15 MANUAL COUNT 28
WEST 312 8:15 20 4:30 44

L O C A T I O N

VOLUME COUNT SUMMARY

FROM 1/ 1/86 TO 12/31/86

PHYS. DESCR	RG DY	DATE	DIR.	VOLUME	AM PEAK	PM PEAK
30TH ST AT ORCHARD AV	B00-1818-11	HW TH 12-04-86	TOTAL	2355	11:15	136
			EAST	1082	11:15	69
			WEST	1273	11:15	67
						5:00
						12:00
						5:00
						180
30TH ST -SAN PEDRO- AT PACIFIC AV -SAN PEDRO-	100-1510-11	SR TU 07-01-86	TOTAL	1477	5:45	153
			EAST	657	8:30	42
			WEST	820	5:45	129
						6:30
						6:30
						71
						145
30TH ST -SAN PEDRO- AT PACIFIC AV -SAN PEDRO-	SR FR 12-05-86		TOTAL	1244	*	MANUAL COUNT
			EAST	366	7:15	45
			WEST	878	7:00	94
						4:45
						3:45
						67
						25
30TH ST-SP-JOG NR 32ND ST-SP AT GAFFEY ST	B00-2020-11	SR TU 10-07-86	TOTAL	1894	7:45	170
			EAST	1047	7:30	91
			WEST	847	7:15	90
						5:00
						5:15
						164
						104
						74
31ST ST -SAN PEDRO- AT GAFFEY ST	SR TH 12-11-86		TOTAL	1099	*	MANUAL COUNT
			EAST	594	7:15	72
			WEST	505	7:45	53
						4:00
						4:15
						49
						50
33RD ST -JOG NR 34 TH ST AT CENTRAL AV	CR MO 02-03-86		TOTAL	1066	*	MANUAL COUNT
			EAST	380	7:15	26
			WEST	686	7:00	63
						4:30
						4:15
						37
						71
48TH ST AT GRAMERCY PL	C00-3030-22	SR MO 10-06-86	TOTAL	9791	7:30	737
			EAST	5667	7:45	456
			WEST	4124	7:30	284
						5:00
						902
						484
						418
48TH ST AT GRAMERCY PL	SR TH 10-30-86		TOTAL	9549	*	MANUAL COUNT
			EAST	5381	7:15	537
			WEST	4168	7:30	343
						4:15
						441
						413
48TH ST E/O WESTERN AV	C00-2828-22	HW TH 12-04-86	TOTAL	8323	7:15	647
			EAST	4408	7:15	385
			WEST	3915	7:30	266
						4:00
						818
						384
						434
51ST ST AT AVALON BL	200-2020-11	SR WE 08-13-86	TOTAL	6573	11:15	392
			EAST	3892	10:30	244
			WEST	2681	11:15	155
						4:30
						500
						303
						218
54TH ST-JOG NR 55TH ST- W/O CENTRAL AV	B00-1818-11	SR WE 04-30-86	TOTAL	2688	7:30	168
			EAST	1408	7:00	86
			WEST	1280	7:30	89
						3:15
						239
						126
						122
54TH ST E/O FIGUEROA ST	B00-1818-11	SR MO 04-14-86	TOTAL	10517	11:15	618
			EAST	5240	7:00	380
			WEST	5277	11:15	322
						4:30
						1092
						450
						642
54TH ST AT SAN PEDRO ST -CENTRAL	B00-1616-11	SR TU 04-22-86	TOTAL	5755	6:30	370
			EAST	3551	6:30	245
			WEST	2204	11:15	115
						4:15
						544
						314
						247

L O C A T I O N

VOLUME COUNT SUMMARY FROM 1/ 1/86 TO 12/31/86

PHYS. DESCR RG DY DATE DIR. VOLUME AM PEAK PM PEAK

54TH ST
E/O WESTERN AV

B00-1818-11 SO MO 07-28-86
TOTAL 8160 11:15 473 4:45
EAST 3998 11:15 220 5:00
WEST 4162 11:15 253 4:45

57TH ST
AT WEST BL

A00-1515-11 SR TU 11-18-86
TOTAL 985 11:15 62 4:15
EAST 477 7:00 41 4:00
WEST 508 11:15 29 4:45

59TH PL
AT 10TH AV

A00-1616-11 SR FR 01-10-86
TOTAL 795 8:15 43 4:45
EAST 460 11:15 23 6:00
WEST 335 8:00 30 5:00

59TH ST
AT 4TH AV

A00-1515-11 SO TU 07-29-86
TOTAL 989 8:00 55 4:45
EAST 353 8:45 20 5:00
WEST 636 7:30 46 4:45

59TH ST
AT 4TH AV

702 * MANUAL COUNT
EAST 282 7:00 17 5:00
WEST 420 8:00 26 4:45

65TH PL
AT WESTERN AV

A00-1515-11 SR TU 01-07-86
TOTAL 690 7:30 48 4:45
EAST 358 7:30 21 5:15
WEST 332 8:00 28 4:45

67TH ST
AT VICTORIA AV

200-1818-11 SR FR 11-07-86
TOTAL 3698 7:30 234 4:30
EAST 1851 11:15 102 4:30
WEST 1847 7:30 174 4:15

69TH ST
AT HALLDALE AV

A00-1818-11 SR WE 07-09-86
TOTAL 988 10:00 62 5:45
EAST 580 8:15 42 5:45
WEST 408 11:00 29 5:45

69TH ST
AT HALLDALE AV

502 * MANUAL COUNT
EAST 230 7:30 12 5:00
WEST 272 9:00 17 4:45

76TH ST
AT AIRPORT BL

1811 * MANUAL COUNT
EAST 1466 7:30 126 5:00
WEST 345 7:15 36 4:30

76TH ST
AT DENKER AV

B00-1515-11 SO TH 07-31-86
TOTAL 2236 11:15 143 4:45
EAST 1165 11:15 71 5:00
WEST 1071 11:15 72 4:45

76TH ST
AT DENKER AV

1630 * MANUAL COUNT
EAST 831 7:45 53 5:00
WEST 799 8:00 35 5:00

VOLUME COUNT SUMMARY FROM 1/ 1/86 TO 12/31/86

L O C A T I O N

79TH ST -I/S NR AIRPORT BL-
AT LA TIJERA BL

PHYS. DESCR RG DY DATE DIR. VOLUME AM PEAK PM PEAK

MR TH 02-20-86

TOTAL 459 * MANUAL COUNT
EAST 321 7:45 74 5:00
WEST 138 9:00 10 4:00

29
15

79TH ST
E/O WESTERN AV

SO WE 07-30-86

TOTAL 3487 * MANUAL COUNT
EAST 1533 7:15 209 6:15
WEST 1954 11:15 87 6:15
7:15 139 5:45

319
156
164

80TH ST
AT KENTWOOD AV

MR FR 12-19-86

TOTAL 5336 * MANUAL COUNT
EAST 2813 11:15 371 2:30
WEST 2523 11:15 175 2:30
11:15 196 2:15

560
315
248

80TH ST
AT LOYOLA BL

MR TH 12-18-86

TOTAL 3288 * MANUAL COUNT
EAST 708 7:30 337 4:00
WEST 2580 7:45 66 3:00
7:30 272 4:00

248
68
188

83RD ST
AT BUDLONG AV

SR TU 05-13-86

TOTAL 6175 * MANUAL COUNT
EAST 3292 7:15 626 4:45
WEST 2883 7:15 254 4:45
7:30 190 4:45

630
300
330

83RD ST
AT BUDLONG AV

SR TH 05-15-86

TOTAL 6579 * MANUAL COUNT
EAST 3409 7:30 277 5:00
WEST 3170 7:30 177 4:30

293
349

83RD ST
AT LOYOLA BL

MR TH 12-18-86

TOTAL 6477 * MANUAL COUNT
EAST 4083 7:45 590 5:00
WEST 2394 8:00 354 5:00
7:30 261 5:15

583
385
201

85TH ST
AT LINCOLN BL

MR TH 12-04-86

TOTAL 1395 * MANUAL COUNT
EAST 472 7:30 82 3:15
WEST 923 7:15 99 3:30

32
75

88TH PL
AT FLOWER ST

SR TH 04-10-86

TOTAL 1721 * MANUAL COUNT
EAST 622 7:45 30 3:45
WEST 1099 7:15 67 5:00

72
113

88TH PL
AT FLOWER ST

SR WE 04-16-86

TOTAL 2911 * MANUAL COUNT
EAST 1488 10:45 176 3:30
WEST 1423 11:00 85 3:30
93 3:30

280
141
139

88TH ST
AT GRAMERCY PL

SR TH 12-18-86

TOTAL 416 * MANUAL COUNT
EAST 332 7:45 23 4:45
WEST 84 8:00 15 4:45
7:45 9 4:45

109
91
18

88TH ST
AT SEPULVEDA HWY

MR FR 12-19-86

TOTAL 5396 * MANUAL COUNT
EAST 2444 11:15 425 12:00
WEST 2952 7:45 239 12:00
11:15 243 2:15

518
227
302

88TH ST
AT WILTON PL

SR MO 11-24-86

TOTAL 326 * MANUAL COUNT
EAST 197 9:00 21 5:15
WEST 129 9:30 13 5:30
9:00 10 4:30

38
26
22

VOLUME COUNT SUMMARY FROM 1/ 1/86 TO 12/31/86

L O C A T I O N

PHYS. DESCR RG DY DATE DIR. VOLUME AM PEAK PM PEAK

LOC	PHYS. DESCR	RG	DY	DATE	DIR.	VOLUME	AM PEAK	PM PEAK
89TH ST AT ST ANDREWS PL	TOTAL			07-07-86		4875	11:15	294 4:45
	EAST	SR	TU			2719	11:15	172 4:45
	WEST					2156	11:15	122 5:15
89TH ST AT ST ANDREWS PL	TOTAL			07-23-86		4132	*	MANUAL COUNT
	EAST	SR	WE			2382	8:00	116 3:45
	WEST					1750	7:00	120 5:00
90TH ST-JOG NR 91ST ST AT RAYFORD DR	TOTAL			09-17-86		387	*	MANUAL COUNT
	EAST	WR	WE			265	7:45	26 3:45
	WEST					122	7:45	7 3:00
92ND ST E/O WESTERN AV	TOTAL			07-25-86		6498	11:15	310 4:45
	EAST	SO	FR			3099	11:15	147 5:15
	WEST					3399	7:15	168 4:30
94TH ST AT HALLDALE AV	TOTAL			11-10-86		692	9:30	51 5:15
	EAST	SR	MO			374	8:00	26 5:15
	WEST					318	9:15	27 5:30
96TH ST AT AIRPORT BL	TOTAL			11-19-86		8786	*	MANUAL COUNT
	EAST	WR	WE			4909	7:30	421 3:30
	WEST					3877	7:30	287 3:00
96TH ST AT AIRPORT BL	TOTAL			12-11-86		11630	11:15	744 3:00
	EAST	SR	TH			7178	11:15	445 3:00
	WEST					4452	11:15	299 3:30
96TH ST E/O SEPULVEDA BL	TOTAL			02-07-86		21473	7:30	1481 3:15
	EAST	WR	FR			10763	7:30	836 3:15
	WEST					10710	11:15	724 4:45
97TH ST AT GRAHAM AV	TOTAL			03-21-86		3903	*	MANUAL COUNT
	EAST	CR	FR			1833	9:00	110 4:00
	WEST					2070	8:00	142 3:00
97TH ST AT GRANDEE AV	TOTAL			04-01-86		3263	*	MANUAL COUNT
	EAST	CR	TU			1031	9:00	52 4:00
	WEST					2232	8:00	120 4:15
98TH ST AT AIRPORT BL	TOTAL			12-01-86		10245	11:15	731 4:15
	EAST	WR	MO			6418	11:15	503 4:30
	WEST					3827	7:45	255 4:15
98TH ST AT AIRPORT BL	TOTAL			12-15-86		8609	*	MANUAL COUNT
	EAST	WR	MO			5637	7:45	218 4:45
	WEST					2972	7:45	198 4:30
98TH ST AT VICKSBURG AV	TOTAL			10-06-86		4563	*	MANUAL COUNT
	EAST	WR	MO			2491	7:30	238 4:00
	WEST					2072	8:30	121 3:45

L O C A T I O N

VOLUME COUNT SUMMARY FROM 1/ 1/86 TO 12/31/86

103RD ST
AT MAIN ST -CENTRAL-

100-1615-11 SO WE 07-30-86

TOTAL 1132 10:45 72 7:30
EAST 589 7:15 37 7:30
WEST 543 10:30 40 3:15

103RD ST
AT MAIN ST -CENTRAL-

SR TU 08-26-86

TOTAL 570 * MANUAL COUNT
EAST 253 7:45 16 4:00
WEST 317 7:45 26 4:45

112TH ST
AT LANZIT AV

CR WE 07-23-86

TOTAL 1755 * MANUAL COUNT
EAST 1001 7:15 59 4:00
WEST 754 7:00 74 5:00

117TH ST
AT HOOVER ST

100-4343-11 SR TH 01-23-86

TOTAL 521 8:15 40 4:00
EAST 276 8:15 25 12:30
WEST 245 10:00 20 3:30

117TH ST
AT HOOVER ST

SR TU 01-28-86

TOTAL 462 * MANUAL COUNT
EAST 279 7:15 23 3:15
WEST 183 7:15 14 4:30

120TH ST
AT VERMONT AV

SR FR 12-12-86

TOTAL 7895 * MANUAL COUNT
EAST 4942 7:30 324 4:30
WEST 2953 7:15 332 3:30

130TH ST
AT VERMONT AV

SR FR 05-23-86

TOTAL 316 * MANUAL COUNT
EAST 190 7:15 19 5:00
WEST 126 7:15 12 5:00

130TH ST
AT VERMONT AV

A00-1717-11 SR WE 08-13-86

TOTAL 638 10:30 141 12:30
EAST 383 10:45 124 1:45
WEST 255 11:15 9 12:30

132ND ST-JOG NR 133RD ST
AT VERMONT AV

SR FR 10-03-86

TOTAL 1160 * MANUAL COUNT
EAST 977 7:15 45 4:30
WEST 183 7:00 21 4:00

135TH ST
AT HOOVER ST

C00-3020-11 SR WE 01-07-86

TOTAL 15275 7:00 1606 4:15
EAST 8097 6:30 666 4:00
WEST 7178 7:00 959 3:30

135TH ST
AT HOOVER ST

SR FR 06-13-86

TOTAL 18815 * MANUAL COUNT
EAST 9848 7:15 649 4:00
WEST 8967 7:00 903 3:30

135TH ST
AT VERMONT AV

C00-3530-32 SR TH 04-10-86

TOTAL 18036 7:00 1722 4:15
EAST 10864 7:15 772 4:15
WEST 7172 7:00 957 3:30

135TH ST
AT VERMONT AV

SR WE 05-28-86

TOTAL 20982 * MANUAL COUNT
EAST 12297 7:30 754 4:00
WEST 8685 7:00 1047 3:45

VOLUME COUNT SUMMARY FROM 1/ 1/86 TO 12/31/86

L O C A T I O N

PHYS. DESCR RG DY DATE DIR. VOLUME AM PEAK PM PEAK

168TH ST AT ESTRELLA AV	SR TH	04-17-86	TOTAL EAST WEST	2861 * 1435 1426	7:30 7:00	MANUAL COUNT 163 90	3:45 4:30	114 160
168TH ST AT HOOVER ST	SR WE	05-14-86	TOTAL EAST WEST	3358 1673 1685	7:30 7:30 11:15	266 161 101	3:45 3:45 4:30	298 146 182
182ND ST AT DENKER AV	SR WE	05-14-86	TOTAL EAST WEST	9976 5131 4845	7:00 7:15 7:00	1065 438 632	4:30 3:15 4:30	1128 657 587
182ND ST AT DENKER AV	SR WE	07-02-86	TOTAL EAST WEST	13876 * 6570 7306	7:15 7:15	MANUAL COUNT 462 974	3:30 5:00	734 647
205TH ST AT DENKER AV	SR TU	03-18-86	TOTAL EAST WEST	645 * 472 173	7:00 8:45	MANUAL COUNT 54 13	3:30 4:15	50 22
207TH ST AT HARVARD BL	SR WE	08-06-86	TOTAL EAST WEST	998 * 472 526	7:30 7:15	MANUAL COUNT 26 53	4:45 5:00	64 46
207TH ST AT HARVARD BL	SR MO	08-18-86	TOTAL EAST WEST	1657 988 669	7:30 11:00 7:30	118 58 70	5:15 5:15 5:15	175 124 51
211TH ST AT DALTON AV	SR WE	11-12-86	TOTAL EAST WEST	666 387 279	7:30 11:15 4:15	56 24 28	3:00 11:45 2:30	60 36 27
211TH ST AT DALTON AV	SR FR	12-19-86	TOTAL EAST WEST	540 * 270 270	7:45 9:00	MANUAL COUNT 22 16	3:30 4:30	34 33
211TH ST AT HALLDALE AV	SR TU	12-23-86	TOTAL EAST WEST	323 * 157 166	8:00 9:00	MANUAL COUNT 11 11	4:00 3:45	19 21
212TH ST-JOG NR 211 TH ST- E/O DENKER AV	SR MO	08-18-86	TOTAL EAST WEST	779 401 378	7:15 11:15 7:15	36 18 30	6:15 6:30 5:00	188 165 43
212TH ST AT HALLDALE AV	SR WE	11-12-86	TOTAL EAST WEST	1489 845 644	7:00 7:00 7:00	126 64 62	9:00 9:00 2:15	231 220 75
212TH ST AT HALLDALE AV	SR TU	12-02-86	TOTAL EAST WEST	419 * 246 173	7:45 8:00	MANUAL COUNT 30 11	3:00 3:30	30 23

T-45

L O C A T I O N

VOLUME COUNT SUMMARY FROM 1/ 1/86 TO 12/31/86

PHYS. DESCR	RG	DY	DATE	DIR.	VOLUME	AM PEAK	PM PEAK
220TH ST AT HARVARD BL	SR	TH	11-20-86	TOTAL	1973	7:00	4:30
				EAST	481	8:00	4:30
				WEST	1492	7:15	4:15
246TH ST AT AVALON BL	SR	WE	01-22-86	TOTAL	983	7:00	2:30
				EAST	205	7:00	9:00
				WEST	778	7:15	2:30
253RD ST AT NORMANDIE AV	SR	WE	04-02-86	TOTAL	2634	7:15	3:30
				EAST	1473	7:15	3:00
				WEST	1161	6:45	3:30
255TH ST AT NORMANDIE AV	SR	FR	05-16-86	TOTAL	706	6:30	4:30
				EAST	153	8:00	3:30
				WEST	553	6:30	4:30
259TH ST AT WESTERN AV	SR	TH	06-05-86	TOTAL	697	*	MANUAL COUNT
				EAST	230	8:45	5:00
				WEST	467	7:45	4:15
262ND ST E/O GOVERNOR AV	SR	FR	11-14-86	TOTAL	1685	11:15	2:30
				EAST	818	6:45	2:45
				WEST	867	11:15	2:00