

TRAFFIC VOLUMES 1987



CITY OF LOS ANGELES
DEPARTMENT OF TRANSPORTATION

S. E. ROWE, General Manager

HE
372
.L6
T72
1987

PREFACE

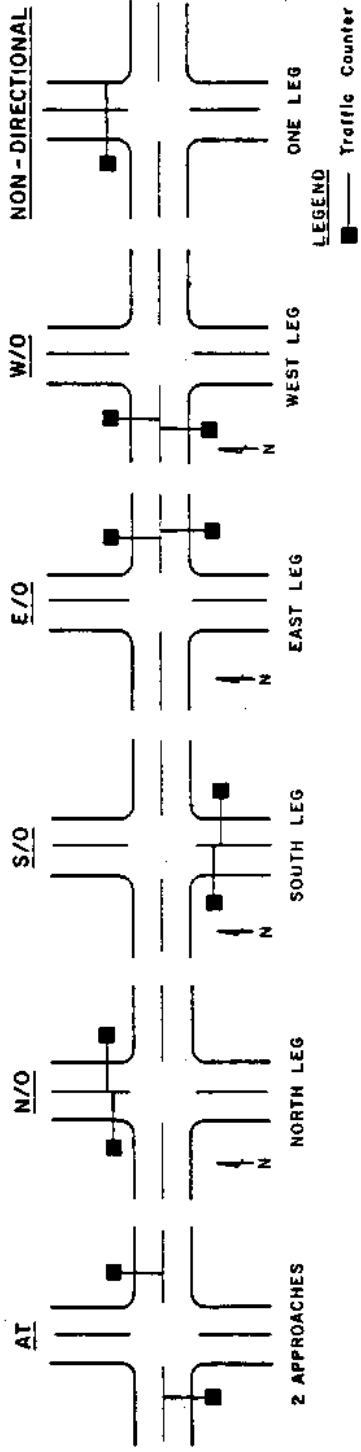
These traffic counts are entirely within the physical boundaries of the City of Los Angeles, and were taken on surface streets and some freeway ramps connecting to surface streets. Vehicle counts on freeways proper are not included.

Data from both 6-hour manual counts (7-10 AM, 3-6 PM) and 24-hour automatic (machine) counts are included. The manual counts are identified as such, and the expanded 24-hour volumes are indicated with a single *.

The following information is included in the tabulation, reading from left to right:

LOCATION

Streets are listed alphabetically; numbered streets are listed in numeric order following the alphabetic listing. The location of the count is specified by the name of the street on which the count was taken, and its position with respect to the cross street. The term AT indicates that the approaches to the cross street were counted. The terms N/O, S/O, E/O, and W/O signify that the count was taken north of, south of, east of, or west of the cross street. An entry such as -CENTRAL- following the street names specifies the area of Los Angeles (in this case the central area) in which the count was taken. The locations of traffic counts are shown here schematically:



HE
372
.L6
T72
1987

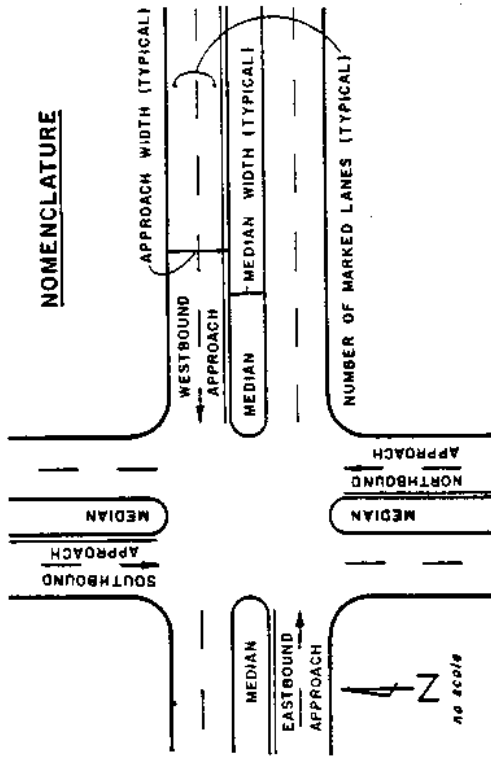
SECRET. LIBRARY

PHYSICAL DESCRIPTION

A nine-character code, providing a physical description of certain road characteristics of the street counted is included for most count locations. The following table explains the code.

MEDIAN AND PAVEMENT TYPE CODE

Median Type	AC Pvmt.	PCC Pvmt.
none	A	1
single centerline	B	2
double centerline	C	3
double-double centerline or paint channelization	D	4
paint and bar channelization	F	5
raised curb	G	6
unimproved	J	7



123-4567-89

— MEDIAN WIDTH - feet

— WIDTH OF ROADWAY (feet) of the NORTH- or EASTBOUND APPROACH of the street counted.

— WIDTH OF ROADWAY (feet) of the SOUTH- or WESTBOUND APPROACH of the street counted.

— NUMBER OF MARKED LANES in the NORTH- or EASTBOUND APPROACH of the street counted.

— NUMBER OF MARKED LANES in the SOUTH- or WESTBOUND APPROACH of the street counted.

RG

The two alphabetic characters in this column indicate the Department of Transportation's Traffic District of the count location:

- | | |
|----------------------------------|---------------------------|
| CR - Central District | SR - Southern District |
| EV - East Valley District | WR - Western District |
| HW - Hollywood Wilshire District | WV - West Valley District |



DY

Day of week of count	MO - Monday	FR - Friday
	TU - Tuesday	SA - Saturday
	WE - Wednesday	SU - Sunday
	TH - Thursday	

DATE

Date of count

DIR. VOLUME

Twenty-four hour volume: total volume (both directions combined) and, below the total, volumes for the individual directions specified. An asterisk (*) following the total volume signifies that the volumes listed were determined by expanding the 6-hour manual count volumes by a factor of 2.35.


AM PEAK

Morning peak traffic hour volume for both directions combined (automatic counts only), and for the individual directions specified; beginning time for each of these peak hours.

PM PEAK

Afternoon peak traffic hour volume for both directions combined (automatic counts only), and for the individual directions specified; beginning time for each of these peak hours.

Any questions pertaining to the information presented in this publication may be referred to the Survey Section of the Department of Transportation, 485-4521.



L O C A T I O N

ACADEMY RD AT PARK RD	PHYS. DESCR	RG DY	DATE	DIR.	VOLUME	AM PEAK	PM PEAK
	D00-3540-33	CR FR	05-08-87	TOTAL	6795	8:00	6:30
				EAST	3451	7:30	10:00
				WEST	3344	8:45	6:30
	D00-3540-33	CR SA	05-09-87	TOTAL	4688	11:00	6:00
				EAST	1826	10:15	9:30
				WEST	2862	8:30	6:00
	D00-3540-33	CR SU	05-10-87	TOTAL	4974	11:15	12:00
				EAST	2108	0:00	4:00
				WEST	2866	11:15	12:00
	100-0010-10 ONE WAY STREET W/B	CR FR	05-08-87	TOTAL	1065	8:30	6:15
	100-0010-10 ONE WAY STREET W/B	CR SA	05-09-87	TOTAL	981	8:30	5:45
	100-0010-10 ONE WAY STREET W/B	CR SU	05-10-87	TOTAL	744	11:15	11:45
	C00-0040-03 ONE WAY STREET W/B	CR SA	05-09-87	TOTAL	5603	10:30	9:00
	C00-0040-03 ONE WAY STREET W/B	CR SU	05-10-87	TOTAL	5208	11:15	4:00
	ACADEMY RD AT STADIUM WY -JOG NR BOYLSTON-	CR ME	09-23-87	TOTAL	7653	*	MANUAL COUNT
				EAST	6241	7:45	75
				WEST	1412	8:30	61
	ADAMS BL AT COMPTON AV	CR TU	01-13-87	TOTAL	6856	*	MANUAL COUNT
				EAST	4786	7:00	243
				WEST	2070	7:00	153
	ADAMS BL W/O FAIRFAX AV	HW MO	06-08-87	TOTAL	4138	7:30	312
				EAST	2147	11:15	139
				WEST	1991	7:30	209
	ADAMS BL AT LA BREA AV	HW WE	09-16-87	TOTAL	21229	*	MANUAL COUNT
				EAST	8824	7:30	575
				WEST	12405	7:30	1232
	ADAMS BL AT PORTLAND ST-JOG NR TOBERMAN-	HW WE	06-03-87	TOTAL	21918	7:30	1497
				EAST	9525	7:30	861
				WEST	12393	11:15	644

L O C A T I O N

ADAMS BL
AT PORTLAND ST-JOG NR TOBERMAN-

ADAMS BL
E/O WESTERN AV

ADDISON ST
AT CEDROS AV

AIRDROME ST
AT CRESCENT HEIGHTS BL

AIRDROME ST
AT CRESCENT HEIGHTS BL

AIRDROME ST
E/O LA CIENEGA BL

AIRPORT BL
N/O LA TIJERA BL

ALABAMA AV
AT WYANDOTTE ST

ALAMEDA ST
AT ANAHEIM ST

ALAMEDA ST
AT PACIFIC COAST HWY

ALAMEDA ST
N/O PACIFIC COAST HWY

ALAMEDA ST
AT PACIFIC COAST HWY

ALAMEDA ST
N/O SLAUSON AV

PHYS. DESCR RG DY DATE DIR. VOLUME AM PEAK PM PEAK

C00-2035-23 HW MO 06-22-87 *
TOTAL 19878 *
EAST 7376 7:15 MANUAL COUNT
WEST 12502 7:45 600 3:45 621
485 5:00 1519

C00-2035-23 HW FR 07-10-87
TOTAL 19467
EAST 10413 7:30 1417 4:45 1809
WEST 9054 7:45 751 3:45 867
7:30 672 4:45 980

EV FR 08-28-87 *
TOTAL 1719 *
EAST 878 8:00 MANUAL COUNT
WEST 841 9:00 81 3:00 62
45 4:45 107

100-1515-11 HW TU 06-02-87
TOTAL 3593
EAST 1725 7:30 413 5:00 333
WEST 1868 7:30 161 5:15 185
7:30 252 5:00 148

NR FR 10-23-87 *
TOTAL 3926 *
EAST 1755 7:30 MANUAL COUNT
WEST 2171 7:45 133 5:00 200
247 5:00 163

C00-1218-11 HW WE 04-01-87
TOTAL 4862
EAST 1868 7:45 588 4:45 480
WEST 2994 7:30 210 4:15 206
7:45 383 5:00 293

C00-2020-22 WR TH 01-08-87
TOTAL 4068
NORTH 1619 7:30 508 5:00 390
SOUTH 2449 7:30 169 5:00 205
7:30 339 2:30 198

WV TH 08-20-87 *
TOTAL 890 *
NORTH 561 9:00 MANUAL COUNT
SOUTH 329 7:30 39 4:45 64
30 5:00 36

C00-3745-34 SR TU 09-15-87
TOTAL 10796
NORTH 6600 6:45 787 4:00 1145
SOUTH 4196 10:15 460 3:45 831
6:30 375 4:15 375

C00-5050-44 SR FR 09-18-87
TOTAL 12743
NORTH 5649 11:15 839 3:45 1209
SOUTH 7094 11:15 353 3:45 580
6:45 571 3:45 629

B00-3545-24 SR MO 11-09-87
TOTAL 12682
NORTH 6124 6:30 990 4:15 1205
SOUTH 6558 9:00 451 3:45 682
6:30 581 2:45 530

SR FR 12-18-87 *
TOTAL 10898 *
NORTH 5120 9:00 MANUAL COUNT
SOUTH 5778 7:00 301 4:15 595
472 4:30 476

300-3030-22 SR TU 03-24-87
TOTAL 16591
NORTH 7960 7:00 1161 3:30 1425
SOUTH 8631 11:15 770 3:15 569
528 3:30 874

L O C A T I O N

VOLUME COUNT SUMMARY FROM 1/ 1/87 TO 12/31/87

PHYS. DESCR RG DY DATE DIR. VOLUME AM PEAK PM PEAK

ALBANY ST AT OLYMPIC BL	CR TH	04-23-87	TOTAL	3083	11:15	201	4:30	261
			NORTH	1237	11:15	84	4:15	113
			SOUTH	1846	9:45	117	7:00	161
ALBRIGHT ST W/O MONUMENT ST	WR FR	04-10-87	TOTAL	2733	11:15	194	5:00	288
			EAST	1092	11:15	66	12:00	104
			WEST	1641	11:15	128	5:00	185
ALBRIGHT ST W/O MONUMENT ST	WR SA	04-11-87	TOTAL	2718	11:15	260	11:45	266
			EAST	1367	11:15	133	11:45	128
			WEST	1351	11:15	127	11:45	125
ALBRIGHT ST W/O MONUMENT ST	WR SU	04-12-87	TOTAL	1418	11:15	131	12:15	136
			EAST	685	11:15	69	1:00	73
			WEST	733	10:45	65	12:00	69
ALCAZAR ST AT EASTLAKE AV	CR FR	01-16-87	TOTAL	2119	*	MANUAL COUNT		
			EAST	594	8:00	33	4:15	97
			WEST	1525	7:45	176	3:00	114
ALCOTT ST AT CANFIELD AV	WR WE	06-03-87	TOTAL	554	*	MANUAL COUNT		
			EAST	371	9:00	26	5:00	38
			WEST	183	7:30	16	4:30	19
ALCOTT ST AT CARDIFF AV	WR TH	03-26-87	TOTAL	777	*	MANUAL COUNT		
			EAST	378	7:45	34	4:30	37
			WEST	399	8:00	27	3:15	46
ALCOTT ST AT DOHENY DR	WR TH	03-26-87	TOTAL	1808	*	MANUAL COUNT		
			NORTH	756	8:15	126	4:30	43
			SOUTH	1052	8:00	46	5:00	149
ALDAMA ST AT AVENUE 53	CR WE	09-30-87	TOTAL	2040	7:15	218	6:00	181
			EAST	1166	7:15	116	5:30	111
			WEST	874	7:15	102	5:00	80
ALDEA AV AT SUPERIOR ST	WV TH	08-20-87	TOTAL	408	*	MANUAL COUNT		
			NORTH	202	8:30	23	4:15	20
			SOUTH	206	8:15	21	4:00	16
ALDEN DR AT SAN VICENTE BL	HW TH	06-25-87	TOTAL	8509	*	MANUAL COUNT		
			EAST	4702	9:00	166	4:15	619
			WEST	3807	9:00	42	4:15	553
ALFRED ST AT WHITWORTH DR	HW TU	11-10-87	TOTAL	1738	*	MANUAL COUNT		
			NORTH	890	8:00	82	3:45	71
			SOUTH	848	8:45	74	3:30	75
ALLA RD AT GLENCOE AV	WR MO	06-08-87	TOTAL	8036	*	MANUAL COUNT		
			NORTH	5376	7:30	493	5:00	423
			SOUTH	2660	7:30	304	5:00	201

L O C A T I O N

PHYS. DESCR RG DY DATE DIR. VOLUME AM PEAK PM PEAK

ALLA RD AT SHORT AV	C00-4040-33	WR FR	01-30-87	TOTAL	6079	7:15	473	4:00	502
				NORTH	3690	7:15	281	4:00	320
				SOUTH	2389	7:30	193	4:15	200
ALLENFORD AV S/O SUNSET BL	C00-1818-21	WR TH	04-09-87	TOTAL	11220	7:45	779	5:15	1038
				NORTH	5799	7:30	360	5:15	714
				SOUTH	5421	8:15	515	2:30	460
ALLESANDRO ST-JOG NR WATERLOO- N/O GLENDALE BL	C00-2020-12	HW MO	05-11-87	TOTAL	5067	7:30	665	5:15	397
				NORTH	2332	7:45	139	5:15	208
				SOUTH	2735	7:30	540	5:15	189
ALLESANDRO ST AT GLEN FMY WBF AT GLENDALE FMY -W/B OFF-		HW FR	06-26-87	TOTAL	3785	*	MANUAL COUNT		
				NORTH	2237	7:45	152	4:45	250
				SOUTH	1548	8:00	202	5:00	102
ALMAR AV AT JUNALUSKA WY		WR TH	01-29-87	TOTAL	533	*	MANUAL COUNT		
				NORTH	298	8:00	34	3:00	21
				SOUTH	235	7:30	31	3:00	20
ALONZO AV AT VALLEY VISTA BL		WV MO	08-10-87	TOTAL	1324	*	MANUAL COUNT		
				NORTH	643	8:45	64	4:15	53
				SOUTH	681	8:45	42	5:00	71
ALPINE ST E/O ALAMEDA ST	C00-2525-22	CR TH	08-13-87	TOTAL	10229	11:15	731	3:30	837
				EAST	3136	11:15	198	4:45	310
				WEST	7093	11:15	533	3:00	582
ALPINE ST AT HILL ST		CR TU	08-18-87	TOTAL	7590	*	MANUAL COUNT		
				EAST	4023	9:00	239	4:45	475
				WEST	3567	7:15	454	5:00	220
ALPINE ST AT NORTH BROADWAY		CR TU	08-18-87	TOTAL	9813	*	MANUAL COUNT		
				EAST	4481	9:00	300	4:45	448
				WEST	5332	7:15	446	5:00	413
ALPINE ST AT NORTH SPRING ST		CR FR	04-24-87	TOTAL	9686	*	MANUAL COUNT		
				EAST	3487	8:45	223	5:00	385
				WEST	6199	7:30	572	3:30	507
ALTA VISTA BL AT MELROSE AV	A00-1717-11	HW TU	06-02-87	TOTAL	1456	11:15	79	4:45	147
				NORTH	987	11:15	56	4:45	110
				SOUTH	469	8:30	31	9:30	40
ALTA VISTA BL AT MELROSE AV		HW MO	06-29-87	TOTAL	803	*	MANUAL COUNT		
				NORTH	477	8:45	27	5:00	54
				SOUTH	326	9:00	32	5:00	31
ALTA VISTA BL AT 1ST ST	B01-1717-11	HW FR	09-11-87	TOTAL	2222	7:45	172	5:00	258
				NORTH	1381	8:15	96	5:45	154
				SOUTH	841	7:45	84	5:15	112

T-45

VOLUME COUNT SUMMARY

FROM 1/ 1/87 TO 12/31/87

L O C A T I O N

PHYS. DESCR RG DY DATE DIR. VOLUME AM PEAK PM PEAK

ALTURA ST
AT JOHNSTON ST

TOTAL 1829 * MANUAL COUNT
EAST 1153 9:00 55 4:45 125
WEST 676 9:00 51 3:45 73

ALVARADO ST
AT VALLEY ST

300-3232-33 CR WE 01-21-87
TOTAL 35568 7:45 2251 4:15 2763
NORTH 18028 11:15 1108 4:30 1605
SOUTH 17540 7:45 1469 4:00 1205

ALVIRA ST -JOG NR CRECENT HGT-
AT PICO BL

A00-1717-11 WR FR 08-28-87
TOTAL 1739 11:15 152 3:30 169
NORTH 1000 11:15 89 11:45 98
SOUTH 739 10:30 66 2:00 90

ALVIRA ST -JOG NR CRECENT HGT-
AT PICO BL

TOTAL 1573 * MANUAL COUNT
NORTH 850 9:00 67 5:00 71
SOUTH 723 9:00 51 4:00 75

AMADOR ST
S/O AMADOR PL

C00-1515-11 CR SA 05-09-87
TOTAL 5511 11:15 192 9:45 1207
NORTH 2782 11:15 98 6:00 709
SOUTH 2729 11:15 94 9:45 1138

AMADOR ST
S/O AMADOR PL

C00-1515-11 CR SU 05-10-87
TOTAL 6061 11:15 465 4:30 1260
NORTH 2924 11:15 388 12:00 590
SOUTH 3137 11:15 77 4:30 1035

AMALFI DR
AT ROMANY DR

TOTAL 899 * MANUAL COUNT
NORTH 451 8:45 48 4:00 39
SOUTH 448 8:45 37 3:15 50

AMALFI DR
AT ROMANY DR

A00-1717-11 WR WE 07-29-87
TOTAL 877 11:15 65 4:15 77
NORTH 411 11:15 31 4:30 39
SOUTH 466 7:45 39 5:30 41

AMALFI DR
AT SPOLETO DR -NORTH I/S-

TOTAL 1755 * MANUAL COUNT
NORTH 855 8:15 58 4:00 79
SOUTH 900 9:00 73 3:45 76

AMALFI DR
AT SPOLETO DR -NORTH I/S-

B00-1717-11 WR TU 07-28-87
TOTAL 2066 11:15 215 11:30 213
NORTH 927 11:15 97 11:45 90
SOUTH 1139 11:15 118 12:00 128

AMALFI DR
AT SUNSET BL

TOTAL 1653 * MANUAL COUNT
NORTH 1003 7:45 81 3:30 92
SOUTH 650 7:45 48 3:30 70

AMESBURY RD
W/O GRIFFITH PARK BL

100-1818-11 HW WE 01-07-87
TOTAL 2109 7:45 177 5:00 228
EAST 1352 7:45 121 5:15 138
WEST 757 7:45 56 5:00 99

AMESTOY AV
AT PARTHENIA ST

HW MO 12-07-87
TOTAL 448 * MANUAL COUNT
NORTH 213 9:00 24 5:00 17
SOUTH 235 7:30 31 3:30 22

L O C A T I O N

PHYS. DESCR RG DY DATE DIR. VOLUME AM PEAK PM PEAK

AMESTOY AV
AT RDSOE BL

WV WE 10-21-87
TOTAL 1387 *
NORTH 925 7:15
SOUTH 462 7:30
MANUAL COUNT
91 5:00
66 4:00
67
22

AMHERST AV
AT TEXAS AV

MR MO 04-13-87
TOTAL 1109 *
NORTH 329 9:00
SOUTH 780 8:30
MANUAL COUNT
28 5:00
53 5:00
28
104

AMHERST AV
AT WILSHIRE BL

MR MO 07-27-87
TOTAL 1498 *
NORTH 683 9:00
SOUTH 815 9:00
MANUAL COUNT
45 4:45
49 5:00
74
112

ANAHEIM ST
AT ALAMEDA ST

SR TU 09-15-87
TOTAL 28583
EAST 12671 7:00
WEST 15912 7:00
2303 4:30
962 4:30
1341 4:15
2572
1143
1478

ANAHEIM ST
AT AVALON BL

SR MO 09-14-87
TOTAL 25262
EAST 11828 7:15
WEST 13434 10:45
1860 4:00
893 4:00
1050 4:00
2175
972
1203

ANAHEIM ST
E/O FIGUEROA ST

SR TH 02-26-87
TOTAL 27129
EAST 13317 7:00
WEST 13812 7:15
2074 4:00
1040 4:00
1071 4:15
2283
1227
1080

ANAHEIM ST
AT FIGUEROA ST

SR WE 09-16-87
TOTAL 29433
EAST 16542 7:15
WEST 12891 7:00
2443 4:15
1471 4:00
990 4:45
2173
1224
1002

ANAHEIM ST
AT FRIES AV

SR MO 09-14-87
TOTAL 22742
EAST 11258 11:15
WEST 11484 11:15
1651 4:15
779 4:30
872 4:15
2094
973
1127

ANAHEIM ST
AT GAFFEY ST

SR TU 06-23-87
TOTAL 18572
EAST 5459 11:15
WEST 13113 11:15
914 4:30
417 5:15
667 4:30
1807
509
1366

ANAHEIM ST
AT HENRY FORD AV

SR WE 09-16-87
TOTAL 34294
EAST 19574 7:00
WEST 14720 11:00
2699 4:15
1589 4:00
1188 4:15
2956
1774
1216

ANAHEIM ST
W/O MCFARLAND AV -JOG NR OPP ST-

SR FR 12-04-87
TOTAL 30848
EAST 10847 7:15
WEST 20001 7:00
3035 4:30
844 4:30
2210 11:30
2373
1014
1649

ANAHEIM ST
AT WILMINGTON BL

SR TU 09-15-87
TOTAL 24471
EAST 11207 7:30
WEST 13264 6:45
1797 4:15
772 4:15
1070 4:15
2084
1016
1068

ANCHOVY AV
AT 25TH ST -SAN PEDRO-

SR TU 08-11-87
TOTAL 842 *
NORTH 495 8:15
SOUTH 347 8:45
MANUAL COUNT
33 4:00
24 4:45
43
37

L O C A T I O N

PHYS. DESCR	RG DY	DATE	DIR.	VOLUME	AM PEAK	PM PEAK
ANDASOL AV AT MAYERLING ST	WV WE	09-09-87	TOTAL	1188 *	MANUAL COUNT	
			NORTH	545	7:30	5:00
			SOUTH	643	7:00	4:15
						70
						41
ANGELES VISTA BL N/O SLAUSON AV	SR TH	03-26-87	TOTAL	12401	7:15	968
			NORTH	6544	7:30	488
			SOUTH	5857	7:00	518
						1090
						587
						524
ANITA AV AT SANTA CATALINA VIEW	MR TU	04-28-87	TOTAL	643 *	MANUAL COUNT	
			NORTH	314	8:00	21
			SOUTH	329	7:45	39
						32
						29
ANITA AV AT SHADY DR	WR TH	05-07-87	TOTAL	763 *	MANUAL COUNT	
			NORTH	338	8:30	22
			SOUTH	425	7:15	40
						36
						29
ANITA AV AT SUNSET BL	WR TU	05-12-87	TOTAL	504 *	MANUAL COUNT	
			NORTH	319	8:00	28
			SOUTH	185	8:15	19
						33
						18
ARAGON AV W/O PEPPER AV	CR MO	08-10-87	TOTAL	754	7:30	37
			EAST	534	11:00	18
			WEST	220	7:45	22
						145
						126
						29
ARBOR VITAE ST -COUNTY- AT AVIATION BL -COUNTY-	MR WE	07-15-87	TOTAL	19048 *	MANUAL COUNT	
			EAST	11249	9:00	476
			WEST	7799	7:45	695
						1223
						674
ARBOR VITAE ST AT LA CIENEGA BL	MR WE	05-06-87	TOTAL	18537	7:15	1549
			EAST	11046	11:15	729
			WEST	7491	7:15	944
						1480
						1013
						512
ARBOR VITAE ST AT LA CIENEGA BL	WR WE	07-15-87	TOTAL	16301 *	MANUAL COUNT	
			EAST	8532	8:00	378
			WEST	7769	7:15	883
						908
						539
ARDMORE AV AT OLYMPIC BL	HW TU	03-03-87	TOTAL	2208	10:45	185
			NORTH	1036	11:15	89
			SOUTH	1172	10:45	107
						204
						115
						107
ARDMORE AV AT OLYMPIC BL	HW FR	04-03-87	TOTAL	1600 *	MANUAL COUNT	
			NORTH	914	8:45	49
			SOUTH	686	7:15	41
						114
						86
ARDMORE AV AT OLYMPIC BL	HW MO	10-19-87	TOTAL	2310	11:00	164
			NORTH	776	11:15	51
			SOUTH	1534	10:45	116
						202
						79
						141
ARGYLE AV AT FRANKLIN AV	HW MO	07-13-87	TOTAL	5808	11:15	280
			NORTH	4461	11:15	218
			SOUTH	1347	7:45	78
						705
						625
						93

T-45

L O C A T I O N

VOLUME COUNT SUMMARY

FROM 1/ 1/87 TO 12/31/87

LOC AT I O N	PHYS. DESCR	RG DY	DATE	DIR.	VOLUME	AM PEAK	PM PEAK
ARGYLE AV AT FRANKLIN AV	TOTAL	HW TU	09-15-87		7709	*	
	NORTH				5296	9:00	MANUAL COUNT 197 5:00
	SOUTH				2413	7:45	238 5:00
ARGYLE AV AT YUCCA ST	TOTAL	HW FR	08-21-87		7772		
	NORTH				5164	11:15	456 5:00
	SOUTH				2608	8:00	324 5:00 247 12:45
ARLETA AV AT CHATSWORTH ST	TOTAL	EV FR	07-31-87		3120	*	
	NORTH				2204	7:30	MANUAL COUNT 110 5:00
	SOUTH				916	7:15	67 5:00
ARLINGTON AV AT EXPOSITION BL	TOTAL	HW FR	10-09-87		20397	*	
	NORTH				9956	7:15	MANUAL COUNT 1015 5:00
	SOUTH				10441	7:45	598 5:00
ARLINGTON AV AT RODEO RD	TOTAL	HW FR	10-09-87		22294	*	
	NORTH				11047	7:30	MANUAL COUNT 1277 5:00
	SOUTH				11247	7:30	638 5:00
ARLINGTON AV S/O 21ST ST	TOTAL	HW WE	06-10-87		32348		
	NORTH				15825	7:30	2381 4:15
	SOUTH				16523	7:15	1194 4:45 1197 4:15
ARMACOST AV AT MISSOURI AV	TOTAL	WR MO	04-13-87		1317	*	
	NORTH				885	7:45	MANUAL COUNT 54 5:00
	SOUTH				432	7:45	43 5:00
ARMSTRONG AV W/O SILVER LAKE BL	TOTAL	WR TU	04-14-87		1727		
	EAST				866	7:45	130 5:00
	WEST				861	11:15	84 2:45 44 5:15
ARTESIAN ST AT AVENUE 33	TOTAL	CR MO	03-02-87		330	*	
	NORTH				131	8:15	MANUAL COUNT 11 3:15
	SOUTH				199	7:15	14 3:15
ARTHUR ST AT THE PASEO	TOTAL	CR WE	07-01-87		436	*	
	NORTH				307	7:00	MANUAL COUNT 30 3:00
	SOUTH				129	9:00	8 4:00
ATHENS BL AT HOOVER ST	TOTAL	SR MO	11-02-87		431		
	EAST				250	6:45	34 5:00
	WEST				181	6:45	25 5:30 15 4:30
AVALON BL AT ANAHEIM ST	TOTAL	SR MO	09-14-87		11674		
	NORTH				5188	11:15	826 4:15
	SOUTH				6486	11:15	331 3:45 495 12:00
AVALON BL AT B ST	TOTAL	SR FR	09-18-87		4256		
	NORTH				1528	11:15	367 4:30
	SOUTH				2728	7:00	146 4:15 272 12:00

VOLUME COUNT SUMMARY

L O C A T I O N

PHYS. DESCR RG DY DATE DIR. VOLUME AM PEAK PM PEAK

FROM	1/	1/87	TO	12/31/87						
AVALON BL AT B ST	C00-3030-22	SR	TU	11-17-87	TOTAL NORTH SOUTH	3803 971 2832	11:15 9:00 7:00	344 115 288	11:30 4:00 11:30	362 104 262
AVALON BL AT COLDEN AV	B00-3030-22	SR	TU	08-11-87	TOTAL NORTH SOUTH	18022 9364 8658	7:15 7:30 11:15	1049 705 469	4:45 4:00 4:45	1470 736 800
AVALON BL AT DENNI ST	C00-3232-22	SR	TH	02-26-87	TOTAL NORTH SOUTH	17621 8420 9201	11:15 11:15 11:15	1281 669 612	4:00 4:15 4:00	1520 768 780
AVALON BL AT DENNI ST		SR	TH	03-26-87	TOTAL NORTH SOUTH	15549 * 7118 8431	7:15 7:30	414 517	4:15 4:45	692 765
AVALON BL AT FLORENCE AV	C00-4540-33	SR	MO	07-06-87	TOTAL NORTH SOUTH	18970 9478 9492	7:00 6:45 11:15	1218 848 563	3:45 3:45 4:30	1562 663 957
AVALON BL AT LOMITA BL	C00-5045-33	SR	WE	06-24-87	TOTAL NORTH SOUTH	19123 9235 9888	11:15 11:15 11:15	1118 553 565	4:00 4:00 4:15	1638 779 874
AVALON BL AT PACIFIC COAST HWY	C00-4545-33	SR	MO	04-27-87	TOTAL NORTH SOUTH	21042 10603 10439	11:15 11:15 7:30	1456 835 725	3:45 3:45 4:30	1838 932 911
AVALON BL N/O SLAUSON AV	C00-3236-23	SR	WE	03-25-87	TOTAL NORTH SOUTH	15742 9811 5931	7:00 7:00 7:00	1350 990 360	3:30 3:15 3:30	1458 795 685
AVALON BL AT 79TH ST	C00-3035-43	CR	WE	07-01-87	TOTAL NORTH SOUTH	18797 8832 9965	7:00 7:00 11:15	1065 692 446	5:00 4:00 5:15	1720 667 1122
AVALON BL AT 246TH ST	C00-4230-42	SR	MO	11-16-87	TOTAL NORTH SOUTH	18105 9609 8496	7:15 7:15 7:15	1348 753 595	4:30 4:15 4:30	1676 811 888
AVENIDA HACIENDA AT VENTURA BL		MV	MO	08-10-87	TOTAL NORTH SOUTH	965 * 427 538	8:45 9:00	39 42	3:00 5:00	43 54
AVENUE OF THE STARS S/O SANTA MONICA BL S/RDWN	G15-5040-53	WR	SU	03-08-87	TOTAL NORTH SOUTH	11310 5095 6215	11:15 11:15 11:15	751 329 422	4:30 4:15 4:30	994 474 535
AVENUE OF THE STARS S/O SANTA MONICA BL S/RDWN	G15-5040-53	WR	MO	03-09-87	TOTAL NORTH SOUTH	23438 10827 12611	8:30 11:15 8:30	2246 640 1642	5:30 5:30 1:45	1989 1313 844

L O C A T I O N

VOLUME COUNT SUMMARY FROM 1/ 1/87 TO 12/31/87

PHYS. DESCR	RG DY	DATE	DIR.	VOLUME	AM PEAK	PM PEAK
AVENUE SAN LUIS W/O SALE AV	MV TH	04-30-87	TOTAL	4364	7:30	4:45
			EAST	2583	7:30	4:45
			WEST	1781	11:15	5:30
AVENUE SAN LUIS AT TOPANGA CANYON BL	MV WE	01-28-87	TOTAL	1876	7:30	8:45
			EAST	1671	7:30	8:30
			WEST	205	9:45	4:15
AVENUE SAN LUIS AT TOPANGA CANYON BL	MV WE	05-13-87	TOTAL	981	*	MANUAL COUNT
			EAST	777	7:15	4:45
			WEST	204	7:15	3:00
AVIATION BL -COUNTY- AT ARBOR VITAE ST -COUNTY-	WR WE	07-15-87	TOTAL	21055	*	MANUAL COUNT
			NORTH	12614	7:45	4:30
			SOUTH	8441	7:30	5:00
AVIATION BL AT CENTURY BL	WR TU	05-05-87	TOTAL	19636	11:00	3:15
			NORTH	7550	11:00	3:15
			SOUTH	12086	7:45	5:15
AVIATION BL AT IMPERIAL HWY	WR TH	01-22-87	TOTAL	24262	7:15	4:30
			NORTH	11620	7:30	3:30
			SOUTH	12642	6:45	4:45
AVIATION BL AT IMPERIAL HWY	WR MO	07-20-87	TOTAL	23438	*	MANUAL COUNT
			NORTH	11653	7:30	3:30
			SOUTH	11785	7:15	5:00
B ST AT AVALON BL	SR FR	09-18-87	TOTAL	14191	7:00	4:00
			EAST	6811	6:45	4:00
			WEST	7380	7:15	4:30
B ST AT AVALON BL	SR TU	11-17-87	TOTAL	17096	6:45	3:45
			EAST	9304	6:30	3:45
			WEST	7792	7:15	3:00
B ST E/O FIGUEROA ST	SR TH	02-26-87	TOTAL	16746	7:00	4:00
			EAST	7504	6:30	3:45
			WEST	9242	7:00	4:15
BADEN AV AT BALLINGER ST	MV WE	04-29-87	TOTAL	4352	7:15	4:45
			NORTH	1907	7:15	4:45
			SOUTH	2445	7:15	5:00
BAGLEY AV S/O VENICE BL	WR TH	04-09-87	TOTAL	5994	11:15	5:00
			NORTH	2289	8:00	4:30
			SOUTH	3705	11:15	3:00
BALBOA BL AT BALBOA PL	EV MO	12-28-87	TOTAL	27767	*	MANUAL COUNT
			NORTH	14765	8:45	5:00
			SOUTH	13002	7:30	3:00

L O C A T I O N

PHYS. DESCR RG DY DATE DIR. VOLUME AM PEAK PM PEAK

BALBOA BL
AT DEVONSHIRE ST

WV TH 02-26-87 *
TOTAL 32822 *
NORTH 15867 8:00 850 4:45 1605
SOUTH 16955 7:30 1410 3:15 1221

BALBOA BL
AT LORILLARD ST

WV MO 03-30-87 *
TOTAL 42285 *
NORTH 19707 7:30 990 5:00 2264
SOUTH 22578 7:15 2518 4:30 1418

BALBOA BL
AT MIDWOOD DR

WV TH 01-22-87 *
TOTAL 37860 *
NORTH 16797 7:30 939 5:00 1939
SOUTH 21063 7:15 2039 4:30 1433

BALBOA BL
AT RINALDI ST

WV TU 06-09-87 *
TOTAL 38487 *
NORTH 15589 7:45 687 5:00 2046
SOUTH 22898 7:15 2336 3:00 1441

BALBOA BL
AT STAGG ST-JOG NR KESWICK-

WV MO 05-11-87 *
TOTAL 36579 *
NORTH 18877 7:15 1211 5:00 1956
SOUTH 17702 7:30 1757 4:15 1258

BALBOA BL
N/O TIMBER RIDGE DR

EV WE 02-04-87
TOTAL 22059
NORTH 11568 7:15 723 5:15 1454
SOUTH 10491 6:45 1502 4:15 886

BALLINGER ST
AT BADEN AV

WV WE 04-29-87
TOTAL 212
EAST 74 7:15 25 4:30 32
WEST 138 7:15 9 3:15 10

BARHAM BL
AT LAKE HOLLYWOOD DR

EV WE 03-11-87 *
TOTAL 53348 *
NORTH 25109 8:15 1556 5:00 2474
SOUTH 28239 8:00 2644 5:00 1925

BARRINGTON AV
S/O AYRES AV

WR WE 06-03-87
TOTAL 18616
NORTH 10167 7:45 1765 5:00 1796
SOUTH 8449 11:15 447 5:00 1046

BARRINGTON AV
AT BARRINGTON PL

WR WE 06-10-87 *
TOTAL 19370 *
NORTH 12024 8:00 948 5:00 1095
SOUTH 7346 8:45 554 4:45 639

BARRINGTON AV
AT PICO BL

WR WE 02-25-87
TOTAL 23362
NORTH 11315 7:45 2005 5:00 2183
SOUTH 12047 11:15 656 5:00 1326

BARTEE AV
AT VAN NUYS BL

EV MO 11-16-87 *
TOTAL 772 *
NORTH 467 7:15 63 3:15 43
SOUTH 305 7:00 36 3:15 30

BATES AV-JOG NR TALMADGE ST-
AT FOUNTAIN AV

HW TH 01-08-87
TOTAL 1298
NORTH 322 7:15 157 2:30 159
SOUTH 976 7:45 50 2:45 43

L O C A T I O N

VOLUME COUNT SUMMARY FROM 1/ 1/87 TO 12/31/87

LOC AT I O N	PHYS. DESCR	RG	DY	DATE	DIR.	VOLUME	AM PEAK	PM PEAK
BAUCHET ST AT VIGNES ST	TOTAL	CR	SA	03-14-87		4036	11:15	1:45
	EAST					261	11:15	1:15
	WEST					3775	6:00	1:45
BAUCHET ST AT VIGNES ST	TOTAL	CR	SU	03-15-87		3681	5:45	1:45
	EAST					232	11:15	7:00
	WEST					3449	5:30	1:45
BAUCHET ST AT VIGNES ST	TOTAL	CR	TU	03-17-87		5841	11:15	2:00
	EAST					499	11:15	3:15
	WEST					5342	11:15	2:00
BAUCHET ST AT VIGNES ST	TOTAL	CR	WE	03-18-87		5342	11:15	2:00
	EAST					485	11:15	2:45
	WEST					4857	11:15	2:00
BAUCHET ST AT VIGNES ST	TOTAL	CR	TH	03-19-87		5942	11:15	2:00
	EAST					498	11:15	5:45
	WEST					5444	11:15	2:00
BAUCHET ST AT VIGNES ST	TOTAL	CR	FR	03-20-87		6382	11:15	2:00
	EAST					472	10:00	1:45
	WEST					5910	11:15	2:00
BAUCHET ST AT VIGNES ST	TOTAL	CR	FR	07-17-87		2758	*	MANUAL COUNT
	EAST					263	9:00	3:00
	WEST					2495	8:00	3:15
BEACHWOOD DR S/O BELDEN DR-JOG NR GLEN OAK-	TOTAL	HW	WE	05-06-87		6352	8:00	5:30
	NORTH					3088	11:15	5:30
	SOUTH					3264	8:15	5:30
BEACHWOOD DR AT FRANKLIN AV	TOTAL	HW	TU	07-14-87		8376	8:15	6:45
	NORTH					1529	11:15	7:00
	SOUTH					6847	8:15	1:45
BEAUDRY AV S/O MIGNONNETTE ST	TOTAL	CR	FR	06-26-87		15189	7:30	4:45
	NORTH					7690	11:15	4:45
	SOUTH					7499	7:30	4:15
BECK AV AT VANOWEN ST	TOTAL	EV	TH	02-19-87		1524	11:15	10:00
	NORTH					701	6:30	10:00
	SOUTH					823	11:15	1:00
BECKFORD AV AT COHASSET ST	TOTAL	HW	MO	12-14-87		253	*	MANUAL COUNT
	NORTH					122	7:30	3:45
	SOUTH					131	9:00	3:15
BEETHOVEN ST AT IDA AV	TOTAL	HW	MO	06-08-87		3463	*	MANUAL COUNT
	NORTH					1741	7:30	3:00
	SOUTH					1722	7:30	3:15

T-45

L O C A T I O N

VOLUME COUNT SUMMARY FROM 1/ 1/87 TO 12/31/87

PHYS. DESCR RG DY DATE DIR. VOLUME AM PEAK PM PEAK

BEETHOVEN ST
S/O VENICE BL

B00-2020-11 WR TU 04-07-87
TOTAL 8497 7:30 7:30 4:45 797
NORTH 4219 7:15 398 5:30 375
SOUTH 4278 7:30 355 4:45 435

BELDEN DR-JOG NR GLEN OAK--
AT BEACHWOOD DR

C00-2014-11 HW ME 05-06-87
TOTAL 1681 11:15 124 4:00 174
EAST 1440 11:15 99 4:00 154
WEST 241 11:15 25 12:00 35

BELDEN DR
W/O LEDGEMOOD DR

A00-1400-20 HW TU 03-24-87
TOTAL 199 8:15 23 7:00 17
NON-DIR COUNT

BELDEN DR
E/O LEDGEMOOD DR

A00-1800-20 HW TU 03-24-87
TOTAL 81 8:30 11 1:45 11
NON-DIR COUNT

BELLAGIO RD-JDG NR STRADA CORT
AT STONE CANYON RD

B00-1818-11 WR TH 11-19-87
TOTAL 3564 * 8:15 166 3:15 63
EAST 1104 7:30 169 3:30 240
WEST 2460

BELLAIRE AV
AT KITTRIDGE ST

E00-02-11-87 EV ME 02-11-87
TOTAL 2581 * 7:30 88 5:00 128
NORTH 1106 7:30 156 4:15 139
SOUTH 1475

BELLANCA AV
S/O MANCHESTER AV

B00-1818-11 WR TH 01-08-87
TOTAL 5965 11:15 449 12:15 551
NORTH 2820 11:15 237 4:15 324
SOUTH 3145 7:15 297 12:15 294

BELL CANYON BL
AT ELMSBURY LN

B00-3030-11 SR TH 01-08-87
TOTAL 4791 * 7:00 247 3:30 197
EAST 2465 8:15 133 3:00 240
WEST 2326

BELLE PORTE AV
S/O LOMITA BL

B00-3030-11 SR TH 05-21-87
TOTAL 2902 7:00 187 5:15 261
NORTH 1476 7:00 120 5:15 106
SOUTH 1426 11:15 78 5:15 155

BELLE PORTE AV
AT PACIFIC COAST HWY

B00-3040-11 SR TH 05-21-87
TOTAL 1959 11:15 151 3:00 183
NORTH 990 11:00 94 3:30 121
SOUTH 969 7:00 67 1:30 72

BELLE PORTE AV
AT PACIFIC COAST HWY

B00-06-23-87 SR TU 06-23-87
TOTAL 1533 * 9:00 57 4:00 87
NORTH 756 7:00 59 4:45 68
SOUTH 777

BEN AV
AT WOODBRIDGE ST

B00-02-23-87 EV MO 02-23-87
TOTAL 147 * 8:45 6 4:45 9
NORTH 61 7:30 8 3:15 12
SOUTH 86

BENEDICT CANYON DR
S/O MULHOLLAND DR

B00-1618-11 EV TU 02-10-87
TOTAL 9683 7:45 1173 5:15 1208
NORTH 5197 11:15 174 5:15 1076
SOUTH 4486 7:30 1079 11:30 175

T-45

VOLUME COUNT SUMMARY

L O C A T I O N

FROM 1/ 1/87 TO 12/31/87

PHYS. DESCR RG DY DATE DIR. VOLUME AM PEAK PM PEAK

BENMORE TER
AT BUNDY DR

WR TU 01-27-87 *
TOTAL 150 *
EAST 35 8:30
WEST 115 9:00
MANUAL COUNT
8 3:15
17 3:00
2 11

BENTLEY AV
AT MISSOURI AV

WR TH 12-10-87 *
TOTAL 1893 *
NORTH 441 7:45
SOUTH 1452 7:45
MANUAL COUNT
33 3:00
113 4:00
39 125

BENTLEY AV
AT SANTA MONICA BL

WR FR 10-16-87 *
TOTAL 1243 *
NORTH 867 8:15
SOUTH 376 7:45
MANUAL COUNT
84 4:30
35 3:15
74 43

BENTON WY
AT BEVERLY BL

HW WE 03-04-87
TOTAL 5019
NORTH 1370 7:30
SOUTH 3649 8:15
MANUAL COUNT
479 4:30
77 4:30
422 5:15
590 369 245

BERKELEY AV
AT GLENDALE BL

HW MO 09-21-87 *
TOTAL 4342 *
EAST 3019 7:45
WEST 1323 7:15
MANUAL COUNT
219 3:15
92 5:00
291 113

BERRY DR
S/O VENTURA BL

EV FR 06-12-87
TOTAL 1343
NORTH 817 10:00
SOUTH 526 11:15
MANUAL COUNT
107 4:30
79 1:30
41 5:15
108 67 59

BEVERLY BL
AT CRESCENT HEIGHTS BL

HW FR 03-13-87 *
TOTAL 38837 *
EAST 18602 9:00
WEST 20235 8:00
MANUAL COUNT
1142 5:00
1588 3:00
1674 1505

BEVERLY BL
AT DILLON ST

HW FR 12-11-87 *
TOTAL 26918 *
EAST 14156 7:30
WEST 12762 7:15
MANUAL COUNT
1235 4:45
824 5:00
1077 1364

BEVERLY BL
E/O LA CIENEGA BL

HW WE 04-01-87
TOTAL 38588
EAST 19201 11:15
WEST 19387 8:00
MANUAL COUNT
2479 5:15
1242 3:15
1457 2:00
2798 1531 1361

BEVERLY BL
E/O LA CIENEGA BL

HW WE 05-20-87
TOTAL 33452
EAST 16087 8:30
WEST 17365 11:15
MANUAL COUNT
2188 5:15
1047 5:00
1373 2:15
2425 1265 1239

BEVERLY BL
AT LA JOLLA AV

HW FR 03-13-87
TOTAL 42209
EAST 21119 8:15
WEST 21090 11:15
MANUAL COUNT
2713 2:30
1279 4:45
1574 2:00
3062 1580 1493

BEVERLY BL
AT LA JOLLA AV

HW WE 03-18-87 *
TOTAL 38497 *
EAST 17284 7:45
WEST 21213 8:00
MANUAL COUNT
1052 3:15
1748 4:45
1633 1660

BEVERLY BL
AT PARK VIEW ST --JOG NR ROSEMONT--

HW FR 02-20-87 *
TOTAL 28869 *
EAST 12516 7:30
WEST 16353 7:30
MANUAL COUNT
1262 5:00
957 4:45
885 1844

L O C A T I O N

BEVERLY BL
AT PARK VIEW ST-JOG NR CARONDELET

BEVERLY BL
AT ROSELAKE AV

BEVERLY BL
AT ROSELAKE AV

BEVERLY BL
AT ROSSMORE AV

BEVERLY DR
AT MONTE MAR DR

BEVERLY DR
S/O MONTE MAR DR

BEVERLY DR
N/O MONTE VISTA WY

BEVERLY DR
AT PICO BL

BEVERLY DR
AT PICO BL

BEVERLY GLEN BL
AT BEVERLY GLEN CIR

BEVERLY GLEN BL
AT BEVERLY GLEN CIR

BEVERLY GLEN BL
AT BEVERLY RIDGE DR

BEVERLY GLEN BL
AT COMSTOCK AV

PHYS. DESCR RG DY DATE DIR. VOLUME AM PEAK PM PEAK

C00-4040-33 HW TU 01-13-87 TOTAL 27460 7:45 2375 5:00 2869
EAST 14162 7:45 1573 5:15 1252
WEST 13298 7:30 828 5:00 1635

C00-4032-42 CR MO 01-12-87 TOTAL 27737 8:30 2225 5:00 2660
EAST 14401 8:30 1590 6:15 1268
WEST 13336 11:15 815 4:45 1647

HW FR 01-23-87 TOTAL 31612 * MANUAL COUNT
EAST 17155 7:30 1542 5:00 1429
WEST 14457 7:30 766 5:00 1734

HW WE 11-25-87 TOTAL 38436 * MANUAL COUNT
EAST 18640 8:15 1318 4:00 1651
WEST 19796 7:30 1660 4:45 1471

WR MO 10-19-87 TOTAL 7301 * MANUAL COUNT
NORTH 3682 8:15 508 3:15 185
SOUTH 3619 8:15 186 5:00 447

G10-3030-11 WR MO 10-26-87 TOTAL 5164 8:00 710 5:00 484
NORTH 3308 8:15 617 12:00 216
SOUTH 1856 9:30 101 5:00 288

200-1616-11 HW MO 01-12-87 TOTAL 1788 8:15 151 3:15 143
NORTH 840 9:15 70 5:45 75
SOUTH 948 8:15 102 2:45 78

WR WE 06-03-87 TOTAL 13257 * MANUAL COUNT
NORTH 7357 8:15 824 4:15 479
SOUTH 5900 9:00 350 5:00 684

WR WE 06-24-87 TOTAL 14129 * MANUAL COUNT
NORTH 7733 8:00 918 4:00 480
SOUTH 6396 9:00 259 5:00 844

WR TH 01-29-87 TOTAL 16193 * MANUAL COUNT
NORTH 7931 8:15 276 4:45 1043
SOUTH 8262 7:00 951 5:00 338

C00-4030-32 WR MO 02-23-87 TOTAL 14012 8:15 1305 4:45 1369
NORTH 6923 8:45 319 4:45 994
SOUTH 7089 7:00 1033 5:00 382

EV WE 12-02-87 TOTAL 30991 * MANUAL COUNT
EAST 16407 7:30 1849 4:45 656
WEST 14584 8:00 552 5:00 1710

300-3232-22 WR FR 03-20-87 TOTAL 15035 8:00 1307 2:45 1201
NORTH 7523 8:00 475 5:00 754
SOUTH 7512 7:30 844 2:30 531

L O C A T I O N

PHYS. DESCR RG DY DATE DIR. VOLUME AM PEAK PM PEAK

BEVERLY GLEN BL S/O COY DR	C00-1618-11	EV TU	06-23-87	TOTAL 26276 NORTH 14641 SOUTH 11635	8:00 11:15 8:00	2307 583 1757	5:15 5:30 11:30	2594 2025 586
BEVERLY GLEN BL S/O COY DR	C00-1618-11	EV WE	06-24-87	TOTAL 26011 NORTH 14602 SOUTH 11409	8:15 11:15 7:15	2194 626 1682	5:15 5:15 5:15	2761 2165 596
BEVERLY GLEN BL S/O COY DR	C00-1618-11	EV TH	06-25-87	TOTAL 25294 NORTH 13729 SOUTH 11565	8:30 11:15 8:30	2231 586 1716	5:15 5:15 5:45	2596 2002 608
BEVERLY GLEN BL AT DICKENS ST	C00-1512-11	EV MO	01-05-87	TOTAL 11790 NORTH 6084 SOUTH 5706	7:00 8:15 7:00	852 341 605	6:00 6:00 4:45	1175 753 490
BEVERLY GLEN BL AT KNOBHILL DR NR OAKFIELD DR	C00-2020-12	EV WE	07-01-87	TOTAL 28059 NORTH 13792 SOUTH 14267	8:15 8:15 7:15	2411 596 1860	5:30 5:30 11:30	2654 1900 890
BEVERLY GLEN BL AT SANTA MONICA BL S/RDWAY		WR TU	06-23-87	TOTAL 19237 * NORTH 8131 SOUTH 11106	8:00 8:30	701 929	5:00 5:00	665 1001
BEVERLY GLEN BL N/O SUNSET BL	506-1618-12	HW TU	06-23-87	TOTAL 17330 NORTH 9001 SOUTH 8329	8:15 8:15 8:15	1562 463 1099	5:00 4:45 1:15	1407 1046 448
BEVERLY GLEN BL N/O SUNSET BL	506-1618-12	HW WE	06-24-87	TOTAL 16976 NORTH 8981 SOUTH 7995	7:30 11:15 7:15	1455 426 1139	5:00 5:00 11:30	1464 1065 593
BEVERLY GLEN BL N/O SUNSET BL	506-1618-12	HW TH	06-25-87	TOTAL 16838 NORTH 8960 SOUTH 7878	8:15 11:15 8:15	1510 432 1059	5:00 4:15 1:00	1380 1079 438
BEVERLY GLEN BL N/O SUNSET BL	506-1618-12	HW FR	06-26-87	TOTAL 17036 NORTH 8701 SOUTH 8335	7:45 8:15 7:15	1522 446 1132	5:45 5:15 6:30	1375 968 456
BEVERLY GLEN BL S/O VALLEY VISTA BL-JOG NR MILBRK	C00-2020-21	EV MO	06-22-87	TOTAL 26543 NORTH 13531 SOUTH 13012	8:15 11:15 7:00	2357 616 1869	5:15 5:15 5:00	2594 1856 753
BEVERLY GLEN BL S/O VALLEY VISTA BL-JOG NR MILBRK	C00-2020-21	EV TU	06-23-87	TOTAL 27994 NORTH 14161 SOUTH 13833	8:00 11:15 8:00	2424 598 1871	5:30 5:30 5:15	2632 1903 751
BEVERLY GLEN BL S/O VALLEY VISTA BL-JOG NR MILBRK	C00-2020-21	EV WE	06-24-87	TOTAL 27882 NORTH 14142 SOUTH 13740	8:00 11:15 7:15	2349 616 1814	5:30 5:30 5:30	2717 1909 808

T-45

L O C A T I O N

VOLUME COUNT SUMMARY

FROM 1/ 1/87 TO 12/31/87

PHYS. DESCR RG DY DATE DIR. VOLUME AM PEAK PM PEAK

BEVERLY GLEN BL
S/O VALLEY VISTA BL-JOG NR MILBRK

C00-2020-21 EV TH 06-25-87 TOTAL 27723 8:00 2371 5:30 2666
NORTH 14071 11:15 610 5:15 1926
SOUTH 13652 7:15 1849 5:30 744

BEVERLY GLEN BL
S/O VALLEY VISTA BL-JOG NR MILBRK

C00-2020-21 EV FR 06-26-87 TOTAL 27962 8:00 2330 5:30 2608
NORTH 14080 11:15 628 5:30 732
SOUTH 13882 7:45 1827 11:45 731

BEVERLY GLEN BL
AT WILKINS AV

WR TU 01-06-87 * TOTAL 22172 * MANUAL COUNT
NORTH 11005 7:45 714 5:00 1062
SOUTH 11167 8:15 982 5:00 888

BEVERLY GLEN CIR
W/O BEVERLY GLEN BL

A00-1818-11 WR MO 02-23-87 TOTAL 3097 11:15 257 12:00 272
EAST 1550 11:15 122 1:45 154
WEST 1547 11:15 135 11:30 145

BEVERLYWOOD ST
AT SHENANDOAH ST

WR TH 01-12-87 * TOTAL 1379 * MANUAL COUNT
EAST 519 7:30 44 4:00 50
WEST 860 7:30 128 3:00 63

BEVERMIL DR
AT CASHIO ST

WR WE 09-09-87 * TOTAL 15035 * MANUAL COUNT
NORTH 9233 8:00 1153 3:00 446
SOUTH 5802 9:00 319 5:00 732

BEVERMIL DR
S/O CASTLE HEIGHTS AV AT SAWYER ST

B00-1616-11 WR MO 10-26-87 TOTAL 3968 8:15 459 5:15 472
NORTH 1346 8:15 314 2:45 90
SOUTH 2622 11:15 161 5:00 396

BLACKBURN AV
E/O LA CIENEGA BL

A00-1717-11 HW FR 06-05-87 TOTAL 2191 11:15 160 12:30 212
EAST 1052 11:15 78 12:30 114
WEST 1139 11:00 85 12:45 105

BLED SOE AV
AT FOOTHILL BL

A00-2017-11 EV TH 06-18-87 TOTAL 2974 11:15 269 11:30 274
EAST 1251 7:30 84 4:00 126
WEST 1723 11:15 200 11:30 198

BLED SOE ST
AT FOOTHILL BL

A00-1817-11 EV TU 04-14-87 TOTAL 2376 11:15 170 4:00 207
EAST 1399 11:15 87 4:30 121
WEST 977 7:00 106 11:30 95

BLED SOE ST
AT OLIVE VIEW DR

EV TU 12-22-87 * TOTAL 2575 * MANUAL COUNT
NORTH 1189 7:15 126 3:45 83
SOUTH 1386 7:15 76 3:30 179

BODEN ST -JOG NR BLACKWELDER-
AT CLYDE AV

A00-1817-11 HW WE 06-03-87 TOTAL 643 7:15 53 5:15 70
EAST 513 7:15 40 5:15 62
WEST 130 7:15 13 6:30 15

BOTTLEBRUSH DR
AT NICADA DR

WR TH 09-03-87 * TOTAL 3618 * MANUAL COUNT
NORTH 1715 8:30 49 5:00 299
SOUTH 1903 8:15 309 3:45 70

L O C A T I O N

VOLUME COUNT SUMMARY

FROM 1/ 1/87 TO 12/31/87

PHYS. DESCR	RG DY	DATE	DIR.	VOLUME	AM PEAK	PM PEAK
BOWMAN BL AT EDLOFT AV	CR TH	05-14-87	TOTAL	1954	7:15	2:30
			EAST	702	7:00	5:30
			WEST	1252	7:30	2:30
BOYLE AV AT BROOKLYN AV	CR MO	09-28-87	TOTAL	3968		
			NORTH	3308	7:30	4:00
			SOUTH	660	7:00	4:15
BOYLSTON ST S/O SCOTT AV	CR FR	05-08-87	TOTAL	838	7:30	5:00
			NORTH	273	11:15	5:00
			SOUTH	565	7:30	10:00
BOYLSTON ST N/O SCOTT AV	CR FR	05-08-87	TOTAL	1146	7:30	5:30
			NORTH	251	11:15	5:30
			SOUTH	895	7:30	5:15
BOYLSTON ST S/O SCOTT AV	CR SA	05-09-87	TOTAL	421	0:30	9:30
			NORTH	172	11:00	6:00
			SOUTH	249	0:00	9:30
BOYLSTON ST N/O SCOTT AV	CR SA	05-09-87	TOTAL	488	0:30	9:30
			NORTH	151	1:00	11:15
			SOUTH	337	0:30	9:30
BOYLSTON ST N/O SCOTT AV	CR SU	05-10-87	TOTAL	547	11:15	4:30
			NORTH	176	11:15	4:15
			SOUTH	371	11:15	3:45
BOYLSTON ST S/O SCOTT AV	CR SU	05-10-87	TOTAL	550	10:00	4:00
			NORTH	226	10:00	4:30
			SOUTH	324	10:15	4:00
BOYLSTON ST AT 3RD ST	CR FR	11-13-87	TOTAL	2107		
			NORTH	91	8:45	4:00
			SOUTH	2016	7:30	3:41
BOYLSTON ST AT 4TH ST-JOG NR MARYLAND ST-	CR MO	11-09-87	TOTAL	1787		
			NORTH	521	8:45	4:15
			SOUTH	1266	7:45	3:00
BRADDOCK DR -JOG NR VERDI ST- AT CENTINELA AV	WR FR	06-19-87	TOTAL	3119		
			EAST	1637	7:15	4:45
			WEST	1482	7:00	5:00
BRADDOCK DR AT SAMTELLE BL	WR TU	01-27-87	TOTAL	8563	7:00	3:30
			EAST	3674	7:00	3:30
			WEST	4889	8:15	2:15
BRAND BL W/O LAUREL CANYON BL	EV TH	10-15-87	TOTAL	13504	7:00	4:00
			EAST	7563	7:15	3:45
			WEST	5941	11:15	4:15

VOLUME COUNT SUMMARY FROM 1/ 1/87 TO 12/31/87

L O C A T I O N

PHYS. DESCR RG DY DATE DIR. VOLUME AM PEAK PM PEAK

BRANFORD ST
AT DORRINGTON AVC00-3030-22 EV WE 02-18-87
TOTAL 11858 7:00 989 4:30 1016
EAST 6211 6:45 566 4:30 521
WEST 5647 7:30 475 4:45 498BRANFORD ST
W/O LAUREL CANYON BLC00-4030-32 EV WE 10-21-87
TOTAL 9760 7:15 927 4:15 877
EAST 3487 7:15 378 3:45 264
WEST 6273 7:15 549 4:30 636BRASILIA DR
AT BAIRD AVMV TH 08-27-87 *
TOTAL 1324 * MANUAL COUNT
EAST 829 7:00 84 4:15 51
WEST 495 9:00 24 4:45 73BRASILIA DR
AT KILLIMORE AVA00-1818-11 WV FR 04-24-87
TOTAL 1427 7:15 102 7:30 220
NORTH 1075 7:30 59 7:30 195
SOUTH 352 7:15 46 4:45 27BRENFORD ST
AT VALMAR RDMV MO 12-21-87 *
TOTAL 2339 * MANUAL COUNT
EAST 2079 8:30 138 4:30 237
WEST 260 8:45 57 4:15 14BROAD AV
AT 249TH ST201-1919-11 SR MO 11-16-87
TOTAL 1781 7:45 382 2:00 245
NORTH 678 7:45 167 2:00 91
SOUTH 1103 7:30 227 2:00 154BROADWAY -CENTRAL-
AT COLDEN AVA10-5050-34 SR WE 08-19-87
TOTAL 13940 7:15 892 4:30 1301
NORTH 7360 7:15 616 3:45 652
SOUTH 6580 11:15 376 5:00 698BROADWAY -CENTRAL-
AT FLORENCE AVC00-4040-33 SR MO 07-06-87
TOTAL 19999 7:15 1478 4:30 1698
NORTH 10644 7:15 1117 4:30 724
SOUTH 9355 11:15 578 4:30 974BROADWAY -CENTRAL-
AT MANCHESTER AVC00-5040-33 SR MO 07-20-87
TOTAL 18031 7:15 1105 5:15 1521
NORTH 8204 7:15 770 3:45 616
SOUTH 9827 11:15 521 5:15 1005BROADWAY -CENTRAL-
W/O SLAUSON AVC00-3240-23 SR WE 03-25-87
TOTAL 22836 7:30 1634 4:45 1877
NORTH 12744 7:30 1175 11:30 1004
SOUTH 10092 11:15 484 5:15 1197BROADWAY -CENTRAL-
S/O VENICE BLC00-3030-22 CR MO 06-15-87
TOTAL 14924 8:00 1057 3:30 1213
NORTH 7833 8:00 715 3:15 591
SOUTH 7091 11:15 466 4:30 705BROADWAY -CENTRAL-
AT WASHINGTON BLCR TU 07-14-87 *
TOTAL 13759 * MANUAL COUNT
NORTH 7978 7:15 591 3:30 653
SOUTH 5781 7:00 315 5:00 634BROADWAY -CENTRAL-
AT 7TH STCR WE 02-04-87 *
TOTAL 13371 * MANUAL COUNT
NORTH 8319 7:45 609 5:00 742
SOUTH 5052 8:15 417 4:00 382

T-45

VOLUME COUNT SUMMARY

FROM 1/ 1/87 TO 12/31/87

L O C A T I O N

PHYS. DESCR RG DY DATE DIR. VOLUME AM PEAK PM PEAK

BROADWAY -CENTRAL-
AT 38TH ST

TOTAL 17911 * MANUAL COUNT
NORTH 9651 7:30 1103 4:30 522
SOUTH 8260 7:00 355 5:00 1069

BROADWAY -CENTRAL-
AT 79TH ST

TOTAL 15728 7:30 1032 4:45 1414
NORTH 7460 7:30 760 4:00 584
SOUTH 8268 11:15 363 5:15 876

BROADWELL AV
N/O 253RD ST

TOTAL 551 7:30 68 2:30 58
NORTH 213 7:15 30 1:45 25
SOUTH 338 7:30 38 2:45 42

BROCKTON AV
AT IDAHO AV

TOTAL 1329 * MANUAL COUNT
NORTH 636 7:30 57 4:45 33
SOUTH 693 7:45 39 5:00 81

BRONSON AV
AT CLINTON ST

TOTAL 1972 11:15 152 12:45 146
NORTH 758 8:15 51 1:00 64
SOUTH 1214 11:15 118 12:45 90

BRONSON AV
AT FOUNTAIN AV

TOTAL 8340 * MANUAL COUNT
NORTH 5254 7:30 371 4:30 541
SOUTH 3586 7:30 315 3:00 324

BRONSON AV
AT FRANKLIN AV

TOTAL 7160 8:00 492 5:15 632
NORTH 3982 11:15 229 5:30 413
SOUTH 3178 8:00 310 5:15 221

BRONSON AV -JOG NR VAN NESS AV
AT MELROSE AV

TOTAL 955 * MANUAL COUNT
NORTH 556 9:00 46 5:00 55
SOUTH 399 8:30 31 4:45 43

BRONSON AV -JOG NR VAN NESS AV
AT MELROSE AV

TOTAL 1831 11:15 100 4:45 178
NORTH 1023 11:00 63 4:45 106
SOUTH 808 7:45 56 4:45 72

BROOKHAVEN AV
AT MILITARY AV

TOTAL 509 * MANUAL COUNT
EAST 199 7:00 19 5:00 24
WEST 310 7:30 33 3:00 26

BROOKLYN AV
AT BOYLE AV

TOTAL 18414 * MANUAL COUNT
EAST 7273 7:45 395 4:30 778
WEST 11141 7:30 1412 4:00 572

BROWNING BL
W/O VERMONT AV

TOTAL 3157 11:15 188 4:30 328
EAST 1853 11:15 109 4:30 153
WEST 1304 11:15 79 4:30 175

BROWNING BL
AT VERMONT AV

TOTAL 821 * MANUAL COUNT
EAST 683 7:30 45 5:00 80
WEST 138 9:00 7 4:30 34

VOLUME COUNT SUMMARY FROM 1/ 1/87 TO 12/31/87

L O C A T I O N

BRUNSWICK AV
AT GLENDALE BLBUCKLER AV
N/O 63RD STBUDDLONG AV
N/O SLAUSON AVBUNDY DR
AT BENMORE TERBUNDY DR
AT LA GRANGE AVBUNDY DR
AT MAYFIELD AV -WEST LA-BUNDY DR
AT OCEAN PARK BLBUNDY DR
AT OLYMPIC BLBUNDY DR
AT OLYMPIC BLBUNDY DR
AT OLYMPIC BLBUNDY DR
S/O PICO BLBUNDY DR-JOG NR SALT AIR AV-
S/O SAN VICENTE BL-BRENTWOOD-BUNDY DR-JOG NR SALT AIR AV-
N/O SAN VICENTE BL-BRENTWOOD-

PHYS. DESCR RG DY DATE DIR. VOLUME AM PEAK PM PEAK

TOTAL	3869 *	MANUAL COUNT
EAST	2145	188
WEST	1724	189
		3:15
		4:45
		183
		136

TOTAL	1976	MANUAL COUNT
NORTH	897	181
SOUTH	1079	85
		5:30
		4:30
		110

TOTAL	4727	MANUAL COUNT
NORTH	2139	292
SOUTH	2588	166
		4:45
		5:00
		601

TOTAL	4095 *	MANUAL COUNT
NORTH	1576	131
SOUTH	2519	225
		3:00
		3:45
		130
		203

TOTAL	39472 *	MANUAL COUNT
NORTH	21352	1561
SOUTH	18120	1415
		5:00
		5:00
		1836
		1502

TOTAL	13734 *	MANUAL COUNT
NORTH	7592	446
SOUTH	6142	467
		5:00
		4:00
		766
		579

TOTAL	42879	MANUAL COUNT
NORTH	22388	3593
SOUTH	20491	2121
		5:30
		5:30
		1534
		1836

TOTAL	43199	MANUAL COUNT
NORTH	23387	2782
SOUTH	19812	1692
		3:30
		3:30
		3184
		1708
		1538

TOTAL	42502	MANUAL COUNT
NORTH	24821	2623
SOUTH	17681	1926
		5:30
		5:30
		1674
		1531

TOTAL	44060	MANUAL COUNT
NORTH	25339	3061
SOUTH	18721	1892
		5:00
		5:00
		3303
		1759
		1544

TOTAL	49954	MANUAL COUNT
NORTH	26754	3520
SOUTH	23200	2277
		5:30
		5:30
		3829
		1897
		1932

TOTAL	11952	MANUAL COUNT
NORTH	6196	979
SOUTH	5756	423
		5:00
		3:30
		1043
		603
		478

TOTAL	18304	MANUAL COUNT
NORTH	9191	1263
SOUTH	9113	564
		5:15
		5:30
		1554
		902
		744

L O C A T I O N

VOLUME COUNT SUMMARY FROM 1/1/87 TO 12/31/87

PHYS. DESCR RG DY DATE DIR. VOLUME AM PEAK PM PEAK

BUNDY DR
S/O TEXAS AV

C00-2020-22 MR TU 06-02-87
TOTAL 23471 8:15 1770 5:15 2011
NORTH 12242 8:15 953 5:00 1052
SOUTH 11229 8:15 817 5:15 964

BUNDY DR
AT TEXAS AV

MR TU 07-28-87 *
TOTAL 20961 * MANUAL COUNT
NORTH 10812 8:15 779 4:45 1028
SOUTH 10149 8:45 723 5:00 875

BURBANK BL
AT CANOGA AV

WV WE 09-16-87 *
TOTAL 14606 * MANUAL COUNT
EAST 8034 7:15 1082 4:45 478
WEST 6572 7:45 173 4:30 1088

BURBANK BL NR KELVIN AV
E/O DE SOTO AV

A00-1717-11 WV WE 04-29-87
TOTAL 3456 7:00 547 2:45 441
EAST 1400 7:00 172 2:45 195
WEST 2056 6:45 385 3:00 257

BURBANK BL
AT FAIR AV

EV WE 06-17-87 *
TOTAL 20836 * MANUAL COUNT
EAST 10022 7:30 808 5:00 799
WEST 10814 7:45 664 4:30 1052

BURBANK BL
W/O LAUREL CANYON BL

C00-3240-23 EV TH 10-22-87
TOTAL 28965 7:30 2607 5:45 2539
EAST 14247 8:00 1366 5:15 1014
WEST 14718 7:30 1277 5:45 1557

BURBANK BL
AT OWENSMOUTH AV

EV TU 06-23-87 *
TOTAL 15989 * MANUAL COUNT
EAST 8246 7:15 1135 5:00 566
WEST 7743 8:00 238 4:30 1070

BURBANK BL
AT PLATT AV

C00-4030-42 WV FR 04-30-87
TOTAL 11252 7:30 759 5:00 1582
EAST 9240 7:30 627 5:00 1362
WEST 2012 11:15 114 5:30 238

BURBANK BL
AT SYLMAR AV

EV FR 07-17-87 *
TOTAL 35125 * MANUAL COUNT
EAST 18257 8:15 1294 5:00 1713
WEST 16868 7:45 1389 4:00 1347

BURBANK BL
E/O TOPANGA CANYON BL

C00-3040-23 WV TU 07-07-87
TOTAL 15010 7:15 1356 5:00 1396
EAST 7322 7:15 1071 12:15 685
WEST 7688 11:15 751 4:15 929

BURBANK BL
AT TOPANGA CANYON BL

WV TH 07-30-87 *
TOTAL 14905 * MANUAL COUNT
EAST 5343 7:15 732 4:45 284
WEST 9562 7:45 413 5:00 1212

BURBANK BL
AT YOLANDA AV

WV WE 01-21-87 *
TOTAL 9200 * MANUAL COUNT
EAST 3250 7:30 304 4:45 251
WEST 5950 7:45 435 4:45 556

BURNET AV
AT LASSEN ST

EV TU 01-27-87 *
TOTAL 434 * MANUAL COUNT
NORTH 239 8:00 25 4:00 20
SOUTH 195 7:30 27 3:00 13

L O C A T I O N

PHYS. DESCR	RG DY	DATE	DIR.	VOLUME	AM PEAK	PM PEAK	COUNT
BUTTERFIELD RD AT MANNING AV	MR TU	01-06-87	TOTAL	1592	*		MANUAL COUNT
			EAST	246	8:00		24 4:45
			WEST	1346	8:00		117 5:00
CABRILLO AV -SAN PEDRO- AT 6TH ST -SAN PEDRO-	SR TU	11-10-87	TOTAL	4988			309 4:45
			NORTH	2363	11:15		151 12:15
			SOUTH	2625	7:30		195 4:45
CADILLAC AV E/O LA CIENEGA BL	HW TU	03-31-87	TOTAL	20967			1501 2:30
			EAST	4748	7:45		520 2:30
			WEST	16219	11:15		1110 5:00
CADILLAC AV AT LA CIENEGA BL	WR WE	11-25-87	TOTAL	21826	*		MANUAL COUNT
			EAST	7625	7:45		566 5:00
			WEST	14201	8:00		1013 5:00
CADILLAC AV AT ROBERTSON BL	MR WE	10-21-87	TOTAL	9728	*		MANUAL COUNT
			EAST	4079	7:45		235 5:00
			WEST	5649	8:00		580 4:30
CAHUENGA BL AT DE LONGPRE AV	HW WE	09-02-87	TOTAL	18536	*		MANUAL COUNT
			NORTH	7992	8:00		347 5:00
			SOUTH	10544	7:45		982 5:00
CAHUENGA BL AT ERWIN ST	EV WE	12-09-87	TOTAL	5637	*		MANUAL COUNT
			NORTH	3158	7:15		190 5:00
			SOUTH	2479	7:45		245 3:45
CAHUENGA BL AT FRANKLIN AV	HW TH	04-16-87	TOTAL	21880	*		MANUAL COUNT
			NORTH	12866	8:15		576 5:00
			SOUTH	9014	8:00		913 4:45
CAHUENGA BL AT FRANKLIN AV	HW MO	07-13-87	TOTAL	25965			1697 4:45
			NORTH	15905	11:15		775 4:45
			SOUTH	10060	8:15		1139 1:45
CAHUENGA BL AT FRANKLIN AV	HW WE	09-23-87	TOTAL	28559			1795 5:15
			NORTH	15484	11:15		698 5:30
			SOUTH	13075	7:30		1263 5:15
CAHUENGA BL AT HOLLYWOOD BL	HW WE	04-01-87	TOTAL	23424	*		MANUAL COUNT
			NORTH	10516	9:00		465 5:00
			SOUTH	12908	8:15		1350 4:45
CAHUENGA BL AT HOLLYWOOD FMY -S/B OFF-	HW TH	02-19-87	TOTAL	24115			1612 4:45
			NORTH	14780	11:15		649 5:00
			SOUTH	9335	8:00		1060 1:30
CAHUENGA BL AT ODIN ST-JOG NR WHITLEY TER-	HW FR	07-31-87	TOTAL	19420	*		MANUAL COUNT
			NORTH	16311	8:30		799 4:45
			SOUTH	3109	7:45		411 4:45

L O C A T I O N

VOLUME COUNT SUMMARY

FROM 1/ 1/87 TO 12/31/87

PHYS. DESCR RG DY DATE DIR. VOLUME AM PEAK PM PEAK

CAHUENGA BL
AT SELMA AV

C00-4030-22 HW WE 05-20-87

TOTAL 22351 8:15 1603 4:45 1813
NORTH 10422 11:15 536 4:45 738
SOUTH 11929 7:45 1187 11:45 735

CAHUENGA BL
AT SELMA AV

C00-3030-22 HN WE 07-01-87

TOTAL 22496 11:15 1320 4:00 1767
NORTH 10528 11:15 602 4:45 1055
SOUTH 11968 8:15 1143 4:00 777

CAHUENGA BL
AT SELMA AV

200-3030-22 HW MO 07-20-87

TOTAL 21829 8:15 1616 4:00 1840
NORTH 10072 11:15 438 4:00 1086
SOUTH 11757 8:15 1178 5:45 921

CAHUENGA BL
AT SUNSET BL

HW FR 07-24-87

TOTAL 20089 * MANUAL COUNT
NORTH 7750 9:00 371 5:00 1015
SOUTH 12339 8:00 1187 4:00 814

CAHUENGA BL
AT YUCCA ST

C00-3040-23 HN WE 05-20-87

TOTAL 24028 8:00 1739 5:15 2004
NORTH 12455 11:15 611 5:15 1322
SOUTH 11573 8:00 1245 3:30 757

CAHUENGA BL
AT YUCCA ST

C00-3532-32 HW TU 08-25-87

TOTAL 24116 9:15 1448 4:45 2007
NORTH 12833 11:15 623 5:45 1381
SOUTH 11283 9:15 973 3:45 716

CAHUENGA BL -EAST-
S/O LAKERIDGE RD

A00-1400-10 HW WE 05-06-87

TOTAL 10313 8:15 546 5:00 1514

CAHUENGA BL -WEST-
AT CADET CT

EV TH 06-18-87

TOTAL 33412 * MANUAL COUNT
NORTH 8307 8:15 391 5:00 1051
SOUTH 25105 8:00 2335 4:45 1859

CAHUENGA BL -WEST-
AT HOLLYWOOD FWY SBO NR BARHAM BL

EV WE 03-25-87

TOTAL 34816 * MANUAL COUNT
EAST 14849 7:45 1286 5:00 1092
WEST 19967 8:15 1481 5:00 1829

CALABASH ST
AT DUNMAN AV

HW WE 08-12-87

TOTAL 3305 * MANUAL COUNT
EAST 1656 7:45 165 4:00 130
WEST 1649 8:45 136 4:30 176

CALAHAN ST
AT PETIT AV

HW TH 09-10-87

TOTAL 548 * MANUAL COUNT
EAST 321 28 4:00 30
WEST 227 25 3:00 14

CALLE VISTA CIR
AT RESEDA BLVD

HW WE 04-15-87

TOTAL 563 * MANUAL COUNT
EAST 164 21 4:30 12
WEST 399 26 5:00 47

CALVERT ST
AT WOODLAKE AV

HW TH 07-16-87

TOTAL 1341 * MANUAL COUNT
EAST 1036 118 3:30 78
WEST 305 17 3:00 33

T-45

L O C A T I O N

VOLUME COUNT SUMMARY FROM 1/ 1/87 TO 12/31/87

PHYS. DESCR RG DY DATE DIR. VOLUME AM PEAK PM PEAK

CAMINO DE LA CUMBRE
S/O GREENLEAF ST

A00-1200-10 EV MO 04-20-87 TOTAL 835 8:00 55 5:15 152
NON-DIR COUNT

CAMPBELL DR
AT LOUISE AV -MAR VISTA-

WR TU 07-14-87 TOTAL 490 * MANUAL COUNT
NORTH 244 7:00 22 4:30 21
SOUTH 246 7:30 20 4:45 28

CANBY AV
AT ERWIN ST

HV TH 07-09-87 TOTAL 822 7:15 46 4:45 96
NORTH 401 7:15 26 4:45 41
SOUTH 421 11:15 22 4:45 55

CANBY AV
AT ERWIN ST

HV TU 08-25-87 TOTAL 645 * MANUAL COUNT
NORTH 321 7:30 33 4:00 33
SOUTH 324 8:00 18 5:00 40

CANFIELD AV
AT ALCOTT ST

MR WE 06-03-87 TOTAL 1667 * MANUAL COUNT
NORTH 958 8:15 128 3:00 57
SOUTH 709 8:30 37 5:00 97

CANOGA AV
AT BURBANK BL

HV WE 09-16-87 TOTAL 35329 * MANUAL COUNT
NORTH 18092 7:30 1914 3:00 1256
SOUTH 17237 8:00 953 4:45 1803

CANOGA AV
AT DUMETZ RD

HV TU 09-15-87 TOTAL 7467 * MANUAL COUNT
NORTH 3226 7:30 326 5:00 211
SOUTH 4241 9:00 193 5:00 512

CANOGA AV
AT RINALDI ST

HV TU 06-30-87 TOTAL 1536 * MANUAL COUNT
NORTH 1198 8:30 982 3:15 110
SOUTH 338 8:00 32 4:00 29

CANOGA AV
AT VENTURA FWY -N/B OFF-

HV MO 08-03-87 TOTAL 22517 * MANUAL COUNT
NORTH 8253 7:30 796 5:00 654
SOUTH 14264 7:15 1631 5:00 932

CANOGA AV
AT VICTORY BL

HV MO 11-30-87 TOTAL 30887 * MANUAL COUNT
NORTH 17105 7:30 1089 5:00 1733
SOUTH 13782 7:00 937 4:45 1304

CANTARA ST
AT LAUREL CANYON BL

EV TH 07-02-87 TOTAL 718 * MANUAL COUNT
EAST 347 9:00 25 3:45 35
WEST 371 7:15 25 4:45 46

CANZONET ST
W/O ROYER AV

A00-0016-01 HV TH 04-30-87 TOTAL 423 7:15 53 2:45 46
ONE WAY STREET E/B

CAPISTRANO AV
AT CANTARA ST

HV TU 08-04-87 TOTAL 175 * MANUAL COUNT
NORTH 65 8:30 8 5:00 8
SOUTH 110 7:30 12 5:00 11

L O C A T I O N

FROM 1/ 1/87 TO 12/31/87

VOLUME COUNT SUMMARY

PHYS. DESCR RG DY DATE DIR. VOLUME AM PEAK PM PEAK

CAPITOL DR
W/O GAFFEY ST

C00-3232-22 SR MO 08-03-87

TOTAL 7920 7:15 620 4:45 714
EAST 4014 7:15 466 12:30 306
WEST 3906 11:15 231 4:45 503

CAPITOL DR
E/O WESTERN AV

C00-3237-23 SR MO 08-03-87

TOTAL 8677 11:15 570 5:15 724
EAST 4313 11:15 284 5:15 333
WEST 4364 11:15 286 5:15 391

CAPRI DR
AT ROMANY DR

WR TH 07-09-87

TOTAL 1534 * MANUAL COUNT 72
NORTH 712 9:00 61 3:00
SOUTH 822 8:00 76 3:00

CARDIFF AV
AT ALCOTT ST

WR TH 03-26-87

TOTAL 669 * MANUAL COUNT 31
NORTH 291 8:00 28 3:00
SOUTH 378 8:15 34 3:15

CARDIFF AV
AT CASHIO ST

WR TH 01-29-87

TOTAL 465 * MANUAL COUNT 16
NORTH 183 7:45 23 4:00
SOUTH 282 7:45 17 5:00

CARL ST
AT REMICK AV

EV MO 02-09-87

TOTAL 365 7:45 35 5:15 54
EAST 92 8:00 12 5:15 20
WEST 273 7:45 29 5:15 34

CARMELINA AV
AT SUNSET BL

WR TU 02-10-87

TOTAL 1019 * MANUAL COUNT 48
NORTH 460 7:30 35 3:00
SOUTH 559 7:45 50 3:00 43

CAROLINA ST
AT 26TH ST --SAN PEDRO--

SR FR 10-30-87

TOTAL 2180 11:15 108 6:45 200
NORTH 706 7:00 60 12:45 69
SOUTH 1474 11:15 83 6:45 156

CARONDELET ST
N/O HOOVER ST

HW MO 04-20-87

TOTAL 2489 6:45 149 4:30 262
NORTH 1976 7:15 121 4:30 214
SOUTH 513 11:15 32 4:15 55

CARPENTER AV
AT SUNSHINE TER

EV MO 12-07-87

TOTAL 4019 * MANUAL COUNT 153
NORTH 1771 7:45 162 4:30 153
SOUTH 2248 7:45 162 4:15 253

CARSON ST
AT DENKER AV

SR TH 07-23-87

TOTAL 40015 8:15 2458 4:45 3295
EAST 18677 11:15 1195 4:45 1639
WEST 21338 8:30 1711 4:30 1691

CARSON ST
AT WESTERN AV

SR WE 09-02-87

TOTAL 31630 * MANUAL COUNT 1753
EAST 16699 7:00 853 5:00 1753
WEST 14931 7:15 1152 5:00 1288

CASHIO ST
AT BEVERWIL DR

WR WE 09-09-87

TOTAL 4055 * MANUAL COUNT 431
EAST 2373 9:00 103 5:00 431
WEST 1682 8:00 199 5:00 112

VOLUME COUNT SUMMARY		FROM 1/1/87 TO 12/31/87							
LOCATIONS	PHYS. DESCR	RG DY	DATE	DIR.	VOLUME	AM PEAK	PM PEAK		
CASHIO ST AT CARDIFF AV		WR TH	01-29-87	TOTAL	2758 *				
				EAST	1332	8:00	MANUAL COUNT	166	
				WEST	1426	8:15	96 147	5:00 5:00	129
CASHIO ST AT CASTELLO AV		WR MO	04-27-87	TOTAL	7345 *				
				EAST	3870	8:00	MANUAL COUNT	703	
				WEST	3475	8:00	110 555	5:00 5:00	137
CASHIO ST AT OAKHURST DR		WR TH	03-26-87	TOTAL	3334 *				
				EAST	1734	8:15	MANUAL COUNT	236	
				WEST	1600	8:00	131 148	5:00 5:00	138
CASIANO RD E/O MONTEGO DR		WR MO	07-29-87	TOTAL	1056	10:00	101		
				EAST	601	8:30	61	11:30	79
				WEST	455	9:45	65	5:45 1:45	52 39
CASS AV AT CALABASH ST		WV WE	08-12-87	TOTAL	986 *				
				NORTH	451	7:45	MANUAL COUNT	26	
				SOUTH	535	8:45	56 40	3:00 4:45	52
CASTELLO AV AT CASHIO ST		WR MO	04-27-87	TOTAL	614 *				
				NORTH	314	8:15	MANUAL COUNT	16	
				SOUTH	300	7:30	47 23	3:45 5:00	38
CASTLE HEIGHTS AV AT SAWYER ST S/O BEVERWIL DR		WR MO	10-26-87	TOTAL	5982	6:45	552		
				NORTH	2689	6:45	455	4:45 3:45	709 219
				SOUTH	3293	11:15	153	5:00	611
CASTLE HEIGHTS AV AT CATTARAUGUS AV		WR TU	02-17-87	TOTAL	10089	8:00	960		
				NORTH	5525	8:15	674	5:00 2:15	1071 417
				SOUTH	4564	8:00	300	5:00	708
CASTLE HEIGHTS AV AT NATIONAL BL		WR WE	10-21-87	TOTAL	8772 *				
				NORTH	1628	8:00	MANUAL COUNT	135	
				SOUTH	7144	8:00	168 346	5:00 5:00	979
CASWELL AV AT WADE ST		WR TU	04-21-87	TOTAL	660 *				
				EAST	418	7:15	MANUAL COUNT	41	
				WEST	242	7:15	34 16	5:00 4:45	34
CATTARAUGUS AV AT CASTLE HEIGHTS AV		WR TU	02-17-87	TOTAL	2349	7:30	375		
				EAST	494	7:30	94	2:15 2:45	203 53
				WEST	1855	7:30	281	2:15	155
CATTARAUGUS AV W/O REGENT ST		WR MO	06-08-87	TOTAL	5240	7:30	636		
				EAST	2557	7:15	279	5:15 2:30	517 253
				WEST	2683	7:30	366	4:45	282
CATTARAUGUS AV AT ROBERTSON BL		WR TH	02-12-87	TOTAL	5703	8:00	526		
				EAST	3035	8:15	231	5:15 5:00	534 300
				WEST	2668	7:45	299	4:45	240

L O C A T I O N		VOLUME COUNT SUMMARY			FROM 1/ 1/87 TO 12/31/87			
		PHYS. DESC	RG DY	DATE	DIR.	VOLUME	AM PEAK	PM PEAK
CATTARAUGUS AV S/O VENICE BL		C00-2012-11	HM TH	04-02-87	TOTAL	2838	7:30	237
					NORTH	1496	7:30	144
					SOUTH	1342	7:45	98
					TOTAL	232		MANUAL COUNT
					EAST	94	8:00	18
					WEST	138	8:00	17
CAVENDISH DR AT QUEENSBURY DR			MR TU	01-06-87	TOTAL	1606		MANUAL COUNT
					NORTH	768	7:30	46
					SOUTH	838	7:00	114
CAZADOR DR AT AVENUE 33			CR TU	04-14-87	TOTAL	2880		MANUAL COUNT
					NORTH	1578	7:15	269
					SOUTH	1302	7:15	131
CAZADOR ST AT AVENUE 33		100-1717-11	CR MO	10-05-87	TOTAL	399		MANUAL COUNT
					NORTH	162	9:00	10
					SOUTH	237	9:00	18
CEDROS AV AT ADDISON ST			EV FR	08-28-87	TOTAL	142		MANUAL COUNT
					NORTH	133	7:45	9
					SOUTH	9	7:15	1
CEDROS AV AT COVELLO ST			EV WE	08-19-87	TOTAL	326		MANUAL COUNT
					NORTH	103	8:45	8
					SOUTH	223	7:45	19
CEDROS AV AT HUSTON ST			EV FR	02-06-87	TOTAL	2137		MANUAL COUNT
					NORTH	933	10:45	149
					SOUTH	1204	10:15	71
CEDROS AV AT SYLVAN ST		A00-1818-11	EV WE	04-15-87	TOTAL	458		MANUAL COUNT
					EAST	205	7:30	46
					WEST	253	11:15	4
CELTIC ST E/O MASON AV			MR MO	04-27-87	TOTAL	1031		MANUAL COUNT
					NORTH	547	7:45	42
					SOUTH	484	7:15	65
CENTENNIAL ST AT COLLEGE ST			CR TH	07-02-87	TOTAL	22587		MANUAL COUNT
					NORTH	10332	7:30	584
					SOUTH	12255	7:30	811
CENTINELA AV AT BRADDOCK DR --JOG NR VERDI ST--		300-4540-43	MR MO	04-13-87	TOTAL	23978		MANUAL COUNT
					NORTH	10969	6:45	795
					SOUTH	13009	7:30	924
CENTINELA AV AT CULVER BL			MR MO	07-13-87	TOTAL	21570		MANUAL COUNT
					NORTH	8288	7:15	640
					SOUTH	13282	7:30	1054

L O C A T I O N

VOLUME COUNT SUMMARY FROM 1/1/87 TO 12/31/87

PHYS. DESCR	RG DY	DATE	DIR.	VOLUME	AM PEAK	PM PEAK
CENTINELA AV N/O JEFFERSON BL	MR WE	04-29-87	TOTAL	20409	7:30 1609	5:15 2471
			NORTH	9609	7:30 563	5:15 1708
			SOUTH	10800	7:15 1063	1:00 767
CENTINELA AV AT LA CIENEGA BL	MR WE	05-06-87	TOTAL	25566	7:30 2022	4:30 1762
			EAST	9568	11:15 643	3:30 785
			WEST	15998	7:30 1560	6:00 1125
CENTINELA AV AT LA TIJERA BL	MR WE	07-15-87	TOTAL	28657	* MANUAL COUNT	
			EAST	14941	7:45 1305	4:00 1157
			WEST	13716	7:30 1139	5:00 1147
CENTINELA AV N/O MILTON ST	MR WE	02-04-87	TOTAL	15515	7:30 1478	5:00 1432
			NORTH	6179	7:30 562	4:45 633
			SOUTH	9336	7:30 916	5:00 801
CENTINELA AV S/O PICO BL	WR TU	06-02-87	TOTAL	13989	7:45 1118	4:15 1256
			NORTH	3963	8:00 418	5:00 354
			SOUTH	10026	7:45 712	3:45 991
CENTINELA AV N/O SANFORD ST	MR WE	01-28-87	TOTAL	17122	7:30 1559	4:45 1836
			NORTH	8461	7:30 689	4:45 1063
			SOUTH	8661	7:30 870	5:00 814
CENTINELA AV S/O SANTA MONICA BL	MR TU	03-17-87	TOTAL	7446	8:30 619	5:00 774
			NORTH	4456	8:30 426	5:15 457
			SOUTH	2990	7:45 221	5:00 326
CENTINELA AV AT SANTA MONICA FWY -W/B OFF-	MR TH	07-16-87	TOTAL	16087	* MANUAL COUNT	
			NORTH	8772	7:45 679	4:30 732
			SOUTH	7315	7:30 408	5:00 739
CENTINELA AV E/O SEPULVEDA BL	MR MO	02-09-87	TOTAL	19803	7:30 1717	5:00 1846
			EAST	9803	7:30 675	5:00 1040
			WEST	10000	7:30 1042	5:00 806
CENTINELA AV AT SHORT AV	MR TU	01-27-87	TOTAL	23414	7:30 2099	4:45 2214
			NORTH	11672	7:15 1112	3:45 1143
			SOUTH	11742	7:30 992	5:15 1129
CENTINELA AV AT SUNSETPARK WY	MR WE	03-04-87	TOTAL	3550	* MANUAL COUNT	
			NORTH	380	9:00 21	4:45 53
			SOUTH	3170	8:00 345	4:45 239
CENTINELA AV S/O VENICE BL	MR TU	04-07-87	TOTAL	33133	7:45 2530	5:00 2790
			NORTH	17041	7:45 1463	7:15 1633
			SOUTH	16092	7:45 1067	5:15 1545
CENTINELA AV AT VENICE BL	MR MO	04-13-87	TOTAL	33695	7:30 2246	5:00 3221
			NORTH	16792	7:30 1344	4:45 1597
			SOUTH	16903	11:15 1056	5:00 1632

VOLUME COUNT SUMMARY

FROM 1/ 1/87 TO 12/31/87

L O C A T I O N

PHYS. DESCR RG DY DATE

DIR. VOLUME AM PEAK PM PEAK

CENTINELA AV
AT VENICE BL

MR MO 07-13-87

TOTAL 27675 *
NORTH 12995 7:30 1161 5:00 1066
SOUTH 14680 7:30 840 5:00 1692CENTRAL AV
AT MANCHESTER AV

SR MO 07-20-87

TOTAL 16600
NORTH 7238 11:15 941 4:15 1355
SOUTH 9362 11:15 558 4:15 479
523 4:15 876CENTRAL AV
N/O SLAUSON AV

SR TU 03-24-87

TOTAL 19746
NORTH 10157 7:30 1400 3:30 1714
SOUTH 9589 11:15 881 3:30 812
540 3:30 902CENTRAL AV
S/O 15TH ST

CR TU 06-16-87

TOTAL 28957
NORTH 13576 11:15 2040 3:30 2160
SOUTH 15381 11:15 1166 11:45 939
1111 3:45 1368CENTRAL AV
AT 28TH ST

CR FR 08-07-87

TOTAL 23163 *
NORTH 11834 7:15 958 3:45 945
SOUTH 11329 7:00 646 4:00 1055CENTRE ST
AT 5TH ST --SAN PEDRO--

SR WE 11-04-87

TOTAL 1989
NORTH 1036 11:15 185 11:30 189
SOUTH 953 11:15 114 11:30 92
71 11:45 84CENTRE ST
AT 5TH ST --SAN PEDRO--

SR TU 12-22-87

TOTAL 1583 *
NORTH 766 8:30 52 4:15 89
SOUTH 817 9:00 63 4:15 73CENTURY BL
AT AVIATION BL

MR TU 05-05-87

TOTAL 78858
EAST 42384 10:15 4906 1:15 4453
WEST 36474 10:15 2615 3:30 2516
2291 11:30 2022CENTURY BL
W/O AVION DR --PVT--

MR FR 02-06-87

TOTAL 66700
EAST 35025 11:15 4091 11:45 4095
WEST 31675 11:15 1969 9:15 2368
2122 11:30 2041CENTURY BL
AT FIGUEROA ST

SR FR 06-26-87

TOTAL 39471
EAST 20025 11:15 2386 5:15 3004
WEST 19446 11:15 967 5:15 1563
1419 12:15 1679CENTURY BL
AT LA CIENEGA BL

MR TU 01-13-87

TOTAL 69354
EAST 38615 11:15 3843 3:00 4080
WEST 30739 7:15 2302 3:00 2454
2290 1:00 1828CENTURY BL
AT LA CIENEGA BL

MR TH 07-09-87

TOTAL 67125 *
EAST 31753 7:30 1923 4:45 2747
WEST 35372 7:30 2996 3:30 2782CENTURY PARK EAST
AT EMPYREAN WY

MR TU 12-01-87

TOTAL 18774 *
NORTH 10361 8:15 1411 3:00 489
SOUTH 8413 7:45 287 5:00 1426

L O C A T I O N

FROM 1/ 1/87 TO 12/31/87

VOLUME COUNT SUMMARY

PHYS. DESCR RG DY DATE DIR. VOLUME AM PEAK PM PEAK

CENTURY PARK EAST
AT GALAXY WY

MR TU 12-01-87

TOTAL 18406 *
NORTH 9660
SOUTH 8746

MANUAL COUNT
8:15 1326 3:00 482
9:00 304 5:00 1525

CENTURY PARK WEST
S/O SANTA MONICA BL S/RDWAY

MR MO 03-09-87

TOTAL 9138
NORTH 5313
SOUTH 3825

11:15 642 5:00 889
11:15 383 5:00 612
8:15 442 12:00 290

CENTURY PARK WEST
S/O SANTA MONICA BL S/RDWAY

MR TH 09-17-87

TOTAL 10116
NORTH 5895
SOUTH 4221

11:15 679 5:00 1024
11:15 400 5:15 708
9:00 400 4:45 342

CENTURY PARK WEST
S/O SANTA MONICA BL S/RDWAY

MR FR 09-18-87

TOTAL 10742
NORTH 6161
SOUTH 4581

11:15 794 5:00 1192
11:15 457 5:00 742
8:30 454 5:00 450

CENTURY PARK WEST
S/O SANTA MONICA BL S/RDWAY

MR SA 09-19-87

TOTAL 6124
NORTH 3754
SOUTH 2370

11:15 551 3:00 569
11:15 333 3:00 400
10:45 221 11:30 215

CENTURY PARK WEST
S/O SANTA MONICA BL S/RDWAY

MR SU 09-20-87

TOTAL 4704
NORTH 2831
SOUTH 1873

11:15 375 3:00 523
11:15 199 3:00 378
11:00 184 1:30 181

CENTURY PARK WEST
S/O SANTA MONICA BL S/RDWAY

MR MO 09-21-87

TOTAL 8624
NORTH 4291
SOUTH 4333

8:15 507 5:00 1091
7:30 106 5:15 716
8:15 447 5:00 375

CENTURY PARK WEST
S/O SANTA MONICA BL S/RDWAY

MR TU 09-22-87

TOTAL 10180
NORTH 5838
SOUTH 4342

11:15 637 5:00 1049
11:15 357 5:00 692
8:30 448 4:45 365

CENTURY PARK WEST
S/O SANTA MONICA BL S/RDWAY

MR WE 11-18-87

TOTAL 11398
NORTH 7900
SOUTH 3498

11:15 782 5:15 1020
11:15 471 5:30 330
8:30 413 11:45 321

CENTURY PARK WEST
S/O SANTA MONICA BL S/RDWAY

MR TH 11-19-87

TOTAL 12668
NORTH 7635
SOUTH 5033

11:15 1309 11:30 1261
11:15 443 5:00 816
11:15 866 11:30 798

CENTURY PARK WEST
S/O SANTA MONICA BL S/RDWAY

MR FR 11-20-87

TOTAL 12571
NORTH 8246
SOUTH 4325

11:15 869 5:15 1151
11:15 519 5:15 768
11:15 350 12:15 413

CENTURY PARK WEST
S/O SANTA MONICA BL S/RDWAY

MR SA 11-21-87

TOTAL 11101
NORTH 7512
SOUTH 3589

11:15 623 2:30 1116
11:15 369 4:15 743
11:15 254 2:15 402

CENTURY PARK WEST
S/O SANTA MONICA BL S/RDWAY

MR SU 11-22-87

TOTAL 9221
NORTH 6148
SOUTH 3073

11:15 444 2:00 1334
11:15 216 2:00 880
11:00 238 1:45 468

VOLUME COUNT SUMMARY FROM 1/ 1/87 TO 12/31/87

L O C A T I O N

CENTURY PARK WEST
S/O SANTA MONICA BL S/RDWAY

CENTURY PARK WEST
S/O SANTA MONICA BL S/RDWAY

CENTURY PARK WEST
S/O SANTA MONICA BL S/RDWAY

CENTURY PARK WEST
S/O SANTA MONICA BL S/RDWAY

CENTURY PARK WEST
S/O SANTA MONICA BL S/RDWAY

CENTURY PARK WEST
S/O SANTA MONICA BL S/RDWAY

CENTURY PARK WEST
S/O SANTA MONICA BL S/RDWAY

CENTURY PARK WEST
S/O SANTA MONICA BL S/RDWAY

CENTURY PARK WEST
S/O SANTA MONICA BL S/RDWAY

CHANDLER BL
W/O LAUREL CANYON BL

CHANNEL ST
AT GAFFEY ST

CHANNEL ST
W/O PACIFIC AV --SAN PEDRO--

CHARNOCK RD
AT GRAND VIEW BL

PHYS. DESCR RG DY DATE DIR. VOLUME AM PEAK PM PEAK

C00-3434-33 WR MO 11-23-87 TOTAL 9703 11:15 767 1:00 931
NORTH 5120 11:15 446 1:15 582
SOUTH 4583 9:00 508 12:45 363

C00-3434-33 WR TU 11-24-87 TOTAL 11987 11:15 827 5:00 1191
NORTH 7034 11:15 500 5:00 785
SOUTH 4953 9:15 577 1:00 413

C00-3434-33 WR WE 11-25-87 TOTAL 12702 8:45 919 2:00 1354
NORTH 7822 11:15 500 2:45 1021
SOUTH 4880 8:45 584 4:00 374

C00-3333-33 WR FR 12-18-87 TOTAL 11653 11:15 964 2:30 1315
NORTH 6801 11:15 572 2:30 911
SOUTH 4852 9:00 599 12:45 463

C00-3333-33 WR SA 12-19-87 TOTAL 8962 11:15 711 5:00 930
NORTH 5443 11:15 434 5:00 721
SOUTH 3519 11:15 277 1:30 324

C00-3333-33 WR SU 12-20-87 TOTAL 8652 11:15 497 2:00 1078
NORTH 6095 11:15 280 2:00 802
SOUTH 2557 11:15 217 1:45 282

C00-3333-33 WR MO 12-21-87 TOTAL 12972 11:15 965 1:30 1376
NORTH 7647 11:15 595 1:30 971
SOUTH 5325 8:45 516 12:30 422

C00-3333-33 WR TU 12-22-87 TOTAL 12450 11:15 993 11:45 1160
NORTH 7135 11:15 601 1:30 793
SOUTH 5315 8:45 551 12:00 436

C00-3333-33 WR WE 12-23-87 TOTAL 12143 11:15 998 12:30 1188
NORTH 7004 11:15 634 5:15 818
SOUTH 5139 8:45 612 1:15 420

G00-3332-22 EV TH 10-22-87 TOTAL 14809 7:45 1493 5:15 1496
EAST 7562 7:45 968 4:45 609
WEST 7247 7:30 545 5:00 911

300-3240-33 SR TH 09-24-87 TOTAL 11988 7:30 962 4:30 1026
EAST 4563 7:15 473 12:15 335
WEST 7425 11:15 528 4:30 718

D10-4040-43 SR TU 09-29-87 TOTAL 15946 7:15 1661 4:00 1117
EAST 8160 7:15 1179 12:30 478
WEST 7786 11:15 540 4:30 696

MR TU 03-10-87 TOTAL 1736 * MANUAL COUNT
EAST 1022 7:45 82 5:00 107
WEST 714 8:00 55 3:00 63

L O C A T I O N

PHYS. DESCR RG DY DATE DIR. VOLUME AM PEAK PM PEAK

PHYS. DESCR	RG	DY	DATE	DIR.	VOLUME	AM PEAK	PM PEAK
CHARNOCK RD AT SAWTELLE BL	WR	MO	09-28-87	TOTAL	1235 *		
				EAST	1090	7:30	MANUAL COUNT 4:15
				WEST	145	7:30	15 5:00
CHARNOCK RD -JOG NR WESTMNSTR- E/O SEPULVEDA BL	WR	TU	01-27-87	TOTAL	4088	7:30	415 5:00
				EAST	1915	7:45	131 5:00
				WEST	2173	7:30	287 5:00
CHASE ST AT CORBIN AV	WV	MO	06-29-87	TOTAL	2354	7:30	196 4:45
				EAST	1574	7:30	128 4:45
				WEST	780	7:30	68 5:00
CHASE ST W/O HAYVENHURST AV	WV	FR	04-24-87	TOTAL	548	11:00	45 5:45
				EAST	288	7:00	28 6:00
				WEST	260	9:45	22 5:30
CHASE ST AT OSO AV	WV	MO	06-29-87	TOTAL	1801	8:15	177 5:00
				EAST	805	8:45	140 4:30
				WEST	996	7:30	73 5:15
CHASE ST AT OSO AV	WV	TH	08-13-87	TOTAL	1839 *		
				EAST	914	8:00	MANUAL COUNT 71 4:30
				WEST	925	7:30	69 4:45
CHASE ST AT OMENSMOUTH AV	WV	TU	04-21-87	TOTAL	1428 *		
				EAST	1240	7:30	MANUAL COUNT 144 4:45
				WEST	188	7:00	19 3:15
CHASE ST AT SHIRLEY AV	WV	FR	02-27-87	TOTAL	1769 *		
				EAST	994	7:30	MANUAL COUNT 87 5:00
				WEST	775	7:30	64 5:00
CHASE ST AT SNOWDEN AV	EV	TU	06-30-87	TOTAL	5422	7:15	401 5:00
				EAST	3155	7:15	242 5:00
				WEST	2267	7:30	164 4:45
CHATSWORTH DR W/O LAUREL CANYON BL	EV	TH	10-15-87	TOTAL	9073	7:15	796 2:45
				EAST	5640	7:15	506 4:45
				WEST	3433	7:15	290 2:45
CHATSWORTH ST AT ARLETA AV	EV	FR	07-31-87	TOTAL	6709 *		
				EAST	3499	7:00	MANUAL COUNT 292 5:00
				WEST	3210	7:00	219 4:45
CHATSWORTH ST AT LURLINE AV	WV	TH	04-02-87	TOTAL	7338 *		
				EAST	3776	7:15	MANUAL COUNT 498 2:30
				WEST	3562	7:30	253 4:00
CHATSWORTH ST E/O TOPANGA CANYON BL	WV	WE	07-08-87	TOTAL	4734	7:15	520 5:15
				EAST	2469	7:15	468 5:15
				WEST	2265	8:45	86 5:15

VOLUME COUNT SUMMARY

L O C A T I O N

FROM 1/ 1/87 TO 12/31/87

CHATSWORTH ST
AT VARIEL AV

MV TU 06-30-87

TOTAL 8882 *
EAST 3633
WEST 5249

MANUAL COUNT
7:15 238
7:15 547

PM PEAK
5:00 319
4:45 384

CHAUTAQUA BL-I/S NR BROOKTREE
S/O SUNSET BL

MR WE 04-08-87

TOTAL 12347
NORTH 6010
SOUTH 6337

MANUAL COUNT
7:45 942
11:15 363
7:45 618
7:45 463

5:00 1012
5:00 618
1:45 463

CHEROKEE AV
AT DE LONGPRE AV

HW WE 01-07-87

TOTAL 2597
NORTH 641
SOUTH 1956

MANUAL COUNT
10:45 185
10:45 56
11:15 125

2:45 222
3:30 64
2:15 168

CHEROKEE LN
E/O COLDWATER CANYON DR

WR TH 02-19-87

TOTAL 4371
EAST 1852
WEST 2519

MANUAL COUNT
8:45 345
8:45 234
11:15 145

5:15 421
4:00 128
5:15 329

CHIMINEAS AV
AT RINALDI ST

MV FR 10-09-87

TOTAL 1510 *
NORTH 387
SOUTH 1123

MANUAL COUNT
9:00 33
7:15 107

3:00 40
3:00 88

CHURCH LN
AT MONTANA AV

WR MO 03-30-87

TOTAL 4558
NORTH 873
SOUTH 3685

MANUAL COUNT
8:15 516
8:15 78
8:15 438

1:45 276
1:00 73
1:30 211

CHURCH LN
AT SAN DIEGO FWY

WR MO 03-30-87

TOTAL 13716
NORTH 8673
SOUTH 5043

MANUAL COUNT
7:45 1325
7:45 508
7:45 817

3:00 1095
4:15 821
3:00 287

CIMARRON ST
AT GAGE AV

SR MO 12-14-87

TOTAL 2752
NORTH 2051
SOUTH 701

MANUAL COUNT
7:15 232
7:15 158
7:15 74

4:15 230
4:15 165
3:45 66

CLARENDON ST
AT TOPANGA CANYON BL

MV FR 06-12-87

TOTAL 8006 *
EAST 4803
WEST 3203

MANUAL COUNT
7:30 394
9:00 175

4:45 433
4:45 415

CLARINGTON AV
AT TABOR ST

WR MO 08-31-87

TOTAL 4302 *
NORTH 2086
SOUTH 2216

MANUAL COUNT
8:00 206
8:00 123

5:00 159
5:00 252

CLEOMOORE AV
S/O HARTLAND ST

MV FR 05-01-87

TOTAL 279
NORTH 136
SOUTH 143

MANUAL COUNT
7:15 25
11:15 3
7:15 20

5:00 38
4:45 21
5:00 21

CLIFFWOOD AV
N/O SAN VICENTE BL --BRENTWOOD--

WR WE 04-01-87

TOTAL 3918
NORTH 1770
SOUTH 2148

MANUAL COUNT
8:00 294
11:15 88
8:00 199

5:00 337
5:00 189
3:15 172

CLINTON ST
AT BRONSON AV

HW MO 08-03-87

TOTAL 1689
EAST 609
WEST 1080

MANUAL COUNT
11:15 96
9:15 39
11:15 67

12:45 145
5:15 61
12:45 97

L O C A T I O N

VOLUME COUNT SUMMARY FROM 1/ 1/87 TO 12/31/87

PHYS. DESCR RG DY DATE DIR. VOLUME AM PEAK PM PEAK

CLINTON ST
AT CRESCENT HEIGHTS BL

HW FR	03-13-87	TOTAL	681	*	MANUAL COUNT	
		EAST	345	8:15	23	4:45
		WEST	336	8:15	37	4:45

CLINTON ST
AT CRESCENT HEIGHTS BL

HW TH	03-19-87	TOTAL	655	8:45	45	2:00
		EAST	357	8:00	26	4:00
		WEST	298	10:45	25	1:45

CLINTON ST
AT FORMOSA AV

HW TH	10-08-87	TOTAL	1280	11:15	90	3:15
		EAST	518	11:15	38	4:00
		WEST	762	11:15	52	2:30

CLINTON ST
AT HAYWORTH AV

HW TU	11-16-87	TOTAL	920	*	MANUAL COUNT	
		EAST	312	8:45	22	5:00
		WEST	608	8:30	51	3:00

CLINTON ST
AT LAUREL AV

HW TU	09-22-87	TOTAL	736	11:15	56	12:30
		EAST	293	11:15	24	12:30
		WEST	443	9:15	34	4:15

CLINTON ST
AT VAN NESS AV

HW MO	08-03-87	TOTAL	2016	7:30	135	6:00
		EAST	1259	7:45	84	12:30
		WEST	757	7:30	52	6:00

CLUB VIEW DR
N/O SANTA MONICA BL

WR TU	03-10-87	TOTAL	7389	8:15	767	5:00
		NORTH	3458	11:15	178	5:30
		SOUTH	3931	8:15	674	1:15

CLUB VIEW DR
N/O SANTA MONICA BL

WR FR	11-06-87	TOTAL	8481	8:30	803	5:15
		NORTH	3847	11:15	185	5:15
		SOUTH	4634	8:30	703	12:00

CLUB VIEW DR
N/O SANTA MONICA BL

MR SA	11-07-87	TOTAL	3782	11:15	289	4:30
		NORTH	1731	11:15	122	12:15
		SOUTH	2051	10:15	179	12:00

CLUB VIEW DR
N/O SANTA MONICA BL

MR SU	11-08-87	TOTAL	2661	11:15	184	4:30
		NORTH	1200	11:00	85	4:00
		SOUTH	1461	11:15	105	4:30

CLYDE AV
AT BODEN ST -JOG NR BLACKWELDER-

HW WE	06-03-87	TOTAL	1932	7:15	157	3:30
		NORTH	733	7:30	66	3:00
		SOUTH	1199	7:00	93	3:30

COEUR D ALENE AV
N/O LINCOLN BL

MR FR	07-24-87	TOTAL	2149	11:15	152	4:00
		EAST	1038	11:15	82	11:30
		WEST	1111	11:15	70	5:15

COHASSET ST
AT BECKFORD AV

HW MO	12-14-87	TOTAL	215	*	MANUAL COUNT	
		EAST	164	7:15	6	4:30
		WEST	51	7:15	4	3:15

VOLUME COUNT SUMMARY

L O C A T I O N

FROM 1/ 1/87 TO 12/31/87

PHYS. DESCR RG DY DATE DIR. VOLUME AM PEAK PM PEAK

COLBY AV
AT IOWA AV

MR TH 02-26-87

TOTAL 2636 *
NORTH 1250 7:15
SOUTH 1386 8:00

MANUAL COUNT
107 5:00
109 5:00

121
144

COLBY AV
AT OLYMPIC BL

MR TU 12-01-87

TOTAL 4817 *
NORTH 1593 8:00
SOUTH 3224 8:00

MANUAL COUNT
133 5:00
349 5:00

161
269

COLDEN AV
AT AVALON BL

SR TU 08-11-87

TOTAL 2152
EAST 1102 11:15
WEST 1050 9:15

MANUAL COUNT
143 1:30
91 1:30
65 5:00

244
188
85

COLDEN AV
E/O BROADWAY -CENTRAL-

SR WE 08-19-87

TOTAL 1712
EAST 623 11:15
WEST 1089 8:15

MANUAL COUNT
104 3:15
45 4:45
69 5:30

148
60
95

COLDEN AV
AT FIGUEROA ST

SR YU 08-11-87

TOTAL 3071
EAST 997 7:15
WEST 2074 7:15

MANUAL COUNT
164 6:45
56 5:00
112 3:15

222
89
149

COLDEN AV
E/O VERMONT AV

SR TH 07-30-87

TOTAL 2769
EAST 1061 11:15
WEST 1708 7:00

MANUAL COUNT
119 4:45
37 3:30
98 4:45

234
101
137

COLDWATER CANYON AV
AT AVENIDA DEL SOL-STUDIO CITY-

EV TU 11-24-87

TOTAL 27012 *
NORTH 12231 7:45
SOUTH 14781 7:45

MANUAL COUNT
484 4:00
1591 3:00

1450
724

COLDWATER CANYON AV
AT HAMLIN ST

EV MO 01-05-87

TOTAL 19584 *
NORTH 9259 7:45
SOUTH 10325 7:30

MANUAL COUNT
538 4:00
1109 3:15

884
763

COLDWATER CANYON DR
AT CHEROKEE LN

MR TH 02-19-87

TOTAL 19603
NORTH 7190 7:45
SOUTH 12413 7:45

MANUAL COUNT
1856 4:15
269 4:15
1604 11:30

1771
1149
743

COLGATE AV
AT CRESCENT HEIGHTS BL

HW FR 03-13-87

TOTAL 1303
EAST 383 11:15
WEST 920 8:00

MANUAL COUNT
98 5:15
28 5:15
72 1:30

126
43
94

COLGATE AV -JOG NR DREXEL AV-
E/O SAN VICENTE BL

HW MO 06-08-87

TOTAL 1028
EAST 157 8:00
WEST 871 7:30

MANUAL COUNT
81 4:45
18 5:00
64 4:15

108
21
91

COLLEGE ST
AT CENTENNIAL ST

CR TH 07-02-87

TOTAL 2241 *
EAST 1160 7:45
WEST 1081 7:15

MANUAL COUNT
62 5:00
92 5:00

184
101

COLLEGE ST
AT HILL ST

CR MO 08-17-87

TOTAL 9939 *
EAST 4598 8:30
WEST 5341 7:45

MANUAL COUNT
326 4:45
558 3:30

471
420

L O C A T I O N

VOLUME COUNT SUMMARY FROM 1/ 1/87 TO 12/31/87

PHYS. DESCR	RG DY	DATE	DIR.	VOLUME	AM PEAK	PM PEAK
COLLEGE ST AT NORTH BROADWAY	CR MO	08-17-87	TOTAL	9152 *	MANUAL COUNT	
			EAST	4549	8:45	5:00
			WEST	4603	7:45	4:45
						447
						503
COLLEGE ST W/O YALE ST	HM FR	08-21-87	TOTAL	7841	7:45	4:30
			EAST	4096	7:45	4:30
			WEST	3745	9:45	4:30
						689
						378
						311
COLLEGE VIEW AV AT FAIR PARK AV	CR WE	08-19-87	TOTAL	1489	10:15	4:45
			NORTH	553	9:15	6:30
			SOUTH	936	10:15	4:45
						163
						49
						116
COLLINS ST AT YOLANDA AV	WV TU	06-23-87	TOTAL	2038	11:15	6:15
			EAST	787	8:00	6:15
			WEST	1251	11:15	6:30
						214
						80
						138
COLLINS ST AT YOLANDA AV	WV TU	08-25-87	TOTAL	1381 *	MANUAL COUNT	
			EAST	566	8:00	5:00
			WEST	815	7:15	4:00
						63
						88
COLLIS AV AT PAULA ST	CR FR	07-10-87	TOTAL	4511 *	MANUAL COUNT	
			NORTH	2147	9:00	5:00
			SOUTH	2364	7:30	4:00
						286
						146
COLORADO BL AT FIGUEROA ST	CR FR	08-07-87	TOTAL	6977	11:15	4:45
			EAST	3341	11:15	4:30
			WEST	3636	11:15	4:45
						737
						327
						412
COLORADO BL AT GENEVIEVE AV --JOG MONTE BONITO	CR TH	07-02-87	TOTAL	10318 *	MANUAL COUNT	
			EAST	6199	7:45	5:00
			WEST	4119	8:00	5:00
						711
						463
COLORADO BL AT LA RODA AV	CR FR	03-20-87	TOTAL	24784	MANUAL COUNT	
			EAST	13808	7:45	5:00
			WEST	10976	7:45	5:00
						1470
						879
COLORADO BL W/O LINDA ROSA AV	CR MO	05-18-87	TOTAL	21881	7:30	4:45
			EAST	11373	7:30	4:45
			WEST	10508	7:15	4:30
						2023
						1107
						931
COLORADO BL AT MONTE BONITO DR	CR FR	06-26-87	TOTAL	8927 *	MANUAL COUNT	
			EAST	6361	7:45	5:00
			WEST	2566	9:00	5:00
						723
						267
COLVEN RD E/O BALBOA BL	EV TU	02-03-87	TOTAL	508	7:15	5:30
			EAST	181	7:15	5:30
			WEST	327	7:15	4:00
						45
						21
						30
COMMUNITY ST AT JASON AV	WV TU	06-09-87	TOTAL	232 *	MANUAL COUNT	
			EAST	178	7:00	4:30
			WEST	54	8:00	5:00
						13
						6

L O C A T I O N

VOLUME COUNT SUMMARY

FROM 1/ 1/87 TO 12/31/87

COMMUNITY ST
AT VARIEL AV

WV MO 12-14-87

TOTAL	967	*	MANUAL COUNT	
EAST	368		7:30	41
WEST	599		7:45	46
				33
				83

COMPTON AV
AT ADAMS BL

CR TU 01-13-87

TOTAL	4927	*	MANUAL COUNT	
NORTH	2878		7:00	349
SOUTH	2049		7:00	115
				236
				220

COMPTON AV -COUNTY-
N/O SLAUSON AV -COUNTY-

300-3232-22 SR TU 03-24-87

TOTAL	11331		6:45	885
NORTH	6176		6:30	642
SOUTH	5155		11:15	252
				4:30
				978
				436
				549

COMPTON BL
E/O FIGUEROA ST

C00-2020-11 SR TU 11-24-87

TOTAL	4172		7:15	413
EAST	1604		7:15	191
WEST	2568		11:15	228
				4:15
				933
				164
				307

COMSTOCK AV
AT BEVERLY GLEN BL

200-1618-11 NR FR 03-20-87

TOTAL	4714		8:00	402
EAST	3319		11:00	182
WEST	1395		7:45	236
				5:00
				620
				513
				127

COMSTOCK AV
AT WILSHIRE BL

200-1720-22 NR FR 03-20-87

TOTAL	9240		8:00	989
NORTH	4339		11:15	253
SOUTH	4901		7:45	781
				4:15
				909
				638
				336

CORBIN AV
AT CHASE ST

C00-3030-22 WV MO 06-29-87

TOTAL	21402		11:15	1503
NORTH	11945		7:15	1072
SOUTH	9457		11:15	796
				3:15
				1942
				1174
				1012

CORBIN AV
AT DEVONSHIRE ST

WV TH 04-09-87

TOTAL	8624	*	MANUAL COUNT	
NORTH	7259		7:15	321
SOUTH	1365		7:15	335
				4:45
				992
				53

CORBIN AV
AT HATTERAS ST

WV TU 03-03-87

TOTAL	11056	*	MANUAL COUNT	
NORTH	5146		7:30	378
SOUTH	5910		7:30	563
				5:00
				574
				420

CORBIN AV
AT OXNARD ST

WV TU 03-03-87

TOTAL	13136	*	MANUAL COUNT	
NORTH	5334		7:30	404
SOUTH	7802		7:30	915
				5:00
				578
				546

CORBIN AV
AT PARTHENIA ST

WV TU 08-11-87

TOTAL	24548	*	MANUAL COUNT	
NORTH	12408		7:15	1041
SOUTH	12140		7:15	884
				5:00
				1171
				1143

CORINGA DR
AT AVENUE 51

A00-1717-11 CR WE 09-30-87

TOTAL	974		6:45	116
EAST	285		6:45	36
WEST	689		7:00	84
				6:15
				67

CORINTH AV
AT SANTA MONICA BL

B00-1818-11 NR WE 03-04-87

TOTAL	4659		8:15	399
NORTH	2709		8:15	305
SOUTH	1950		11:15	157
				5:00
				521
				352
				190

L O C A T I O N

FROM 1/ 1/87 TO 12/31/87

VOLUME COUNT SUMMARY

PHYS. DESCR RG DY DATE DIR. VOLUME AM PEAK PM PEAK

CORONADO ST
S/O BELLEVUE AV

B00-2020-11 HW TU 04-21-87

TOTAL 7097 7:15 721 4:45 658
NORTH 2850 7:15 182 4:45 432
SOUTH 4247 7:15 539 5:15 233

COTNER AV
N/O PICO BL

C00-3025-11 WR TU 02-03-87

TOTAL 10961 11:15 660 1:00 872
NORTH 8552 7:15 685 2:45 621
SOUTH 2409 11:15 183 1:00 270

COTNER AV
AT TENNESSEE AV

C00-3232-11 WR TU 03-03-87

TOTAL 14280 7:30 948 4:45 1255
NORTH 7890 7:30 688 1:45 580
SOUTH 6390 11:15 400 4:45 719

COUNCIL ST
AT GRAMERCY PL

A00-2020-11 HW MO 06-01-87

TOTAL 892 11:15 49 4:15 133
EAST 276 8:00 12 4:15 57
WEST 616 11:15 39 4:30 77

COUNCIL ST
AT GRAMERCY PL

HW FR 06-19-87

TOTAL 539 * MANUAL COUNT
EAST 218 7:15 12 3:30 26
WEST 321 7:15 15 3:00 35

COUNCIL ST
AT MANHATTAN PL

HW TU 11-17-87

TOTAL 652 * MANUAL COUNT
EAST 211 7:45 16 3:30 22
WEST 441 9:00 33 4:15 48

COUNCIL ST
N/O ST ANDREWS PL

A00-2020-11 HW FR 05-29-87

TOTAL 1126 11:15 60 4:00 129
EAST 416 11:00 36 4:00 67
WEST 710 11:15 24 7:15 97

COUNCIL ST
AT ST ANDREWS PL

HW FR 06-19-87

TOTAL 577 * MANUAL COUNT
EAST 185 7:15 8 3:30 29
WEST 392 8:00 17 3:00 45

COURTNEY AV
AT SELMA AV

A00-1818-11 HW MO 06-01-87

TOTAL 1005 8:15 106 6:15 78
NORTH 388 11:15 21 6:15 38
SOUTH 617 8:15 87 2:00 45

COVELLO ST
AT CEDROS AV

EV WE 08-19-87

TOTAL 65 * MANUAL COUNT
EAST 58 9:00 7 5:00 7
WEST 7 9:00 2 4:30 1

COVELLO ST
AT TYRONE AV

EV TH 07-23-87

TOTAL 4572 * MANUAL COUNT
EAST 2347 7:30 221 3:45 209
WEST 2225 7:00 167 3:00 234

COZYCROFT AV
AT MAYALL ST

A00-1818-11 NV FR 04-23-87

TOTAL 707 7:15 128 12:00 90
NORTH 326 7:15 58 12:00 33
SOUTH 381 7:15 70 12:15 61

CRENSHAW BL
N/O HYDE PARK BL

C00-3045-34 WR TU 02-10-87

TOTAL 33291 7:30 2202 4:45 2581
NORTH 17069 7:15 1284 4:45 1219
SOUTH 16222 7:30 930 5:15 1371

L O C A T I O N

CRENSHAW BL
AT SANTA MONICA FWY -E/B OFF-

CRENSHAW BL
N/O SLAUSON AV

CRENSHAW BL
S/O 23RD ST

CRESCENT AV
W/O CENTRE ST

CRESCENT HEIGHTS BL
AT AIRDROME ST

CRESCENT HEIGHTS BL
AT AIRDROME ST

CRESCENT HEIGHTS BL
S/O BEVERLY BL

CRESCENT HEIGHTS BL
AT BEVERLY BL

CRESCENT HEIGHTS BL
AT CLINTON ST

CRESCENT HEIGHTS BL
AT CLINTON ST

CRESCENT HEIGHTS BL
AT COLGATE AV

CRESCENT HEIGHTS BL
AT GUTHRIE AV

CRESCENT HEIGHTS BL
AT ROMAINE ST

VOLUME COUNT SUMMARY

FROM 1/ 1/87 TO 12/31/87

PHYS. DESCR RG DY DATE DIR. VOLUME AM PEAK PM PEAK

G06-4949-44 HW TU 11-03-87 *
TOTAL 52287
NORTH 25960 7:30 4:30 1815
SOUTH 26327 7:45 5:00 2290

D12-3535-33 SR TH 03-26-87
TOTAL 37745
NORTH 17738 7:15 4:15 2865
SOUTH 20015 11:15 5:00 1670

B00-1417-11 SR TH 11-19-87
TOTAL 1534
EAST 1356 6:45 5:15 4050
WEST 178 7:45 5:15 1925

B00-2020-11 HW TU 06-02-87
TOTAL 11169
NORTH 4875 8:30 5:15 1044
SOUTH 6294 8:15 5:15 710

C00-2020-21 HW TH 03-12-87
TOTAL 23451
NORTH 10933 11:15 5:15 1915
SOUTH 12518 7:45 1:15 845

300-2020-22 HW TH 03-19-87
TOTAL 22757
NORTH 9801 8:15 4:30 1925
SOUTH 12956 8:15 2:00 930

C00-2025-22 HW FR 03-13-87
TOTAL 20191
NORTH 8799 11:15 5:00 1596
SOUTH 11392 7:45 4:45 836

A00-2525-12 HW TH 06-04-87
TOTAL 3070
NORTH 72 8:00 4:30 359
SOUTH 2998 7:45 5:15 352

C00-2015-21 HW TU 07-14-87
TOTAL 26308
NORTH 11942 11:15 4:45 1983
SOUTH 14366 8:00 5:45 1162

T-45

L O C A T I O N

VOLUME COUNT SUMMARY FROM 1/ 1/87 TO 12/31/87

PHYS. DESCR RG DY DATE DIR. VOLUME AM PEAK PM PEAK

CRESCENT HEIGHTS BL
AT ROMAINE ST

HW FR 07-24-87
TOTAL 24634 *
NORTH 11129
SOUTH 13505

MANUAL COUNT
9:00 595 5:00 1336
7:45 1287 5:00 877

CRESCENT HEIGHTS BL
AT SUNSET BL

HW FR 05-29-87
TOTAL 27717 *
NORTH 12379
SOUTH 15338

MANUAL COUNT
8:15 642 3:45 1248
7:30 1291 5:00 1044

CRESCENT HEIGHTS BL
AT 6TH ST

HW FR 02-13-87
TOTAL 20686 *
NORTH 9585
SOUTH 11101

MANUAL COUNT
8:15 677 5:00 1097
7:45 988 3:00 744

CRESTA DR
AT MOTOR AV

WR TU 11-10-87
TOTAL 97 *
EAST 25
WEST 72

MANUAL COUNT
7:15 5 3:30 1
7:30 6 3:00 10

CROFT AV
AT OAKWOOD AV -CENTRAL-

HW FR 05-15-87
TOTAL 1267
NORTH 641
SOUTH 626

MANUAL COUNT
8:15 110 2:00 126
9:15 33 3:15 70
8:15 80 2:00 59

CULVER BL
AT CENTINELA AV

WR MO 04-13-87
TOTAL 15517
EAST 7162
WEST 8355

MANUAL COUNT
7:30 1317 5:15 1591
7:45 745 4:45 769
7:15 588 5:15 903

CULVER BL
AT CENTINELA AV

WR MO 07-13-87
TOTAL 14729 *
EAST 6918
WEST 7811

MANUAL COUNT
8:00 668 5:00 488
7:30 604 5:00 786

CULVER BL
AT INGLEWOOD BL

WR TH 07-02-87
TOTAL 19269 *
EAST 10253
WEST 9016

MANUAL COUNT
8:00 894 5:00 817
7:15 540 5:00 953

CULVER BL
AT JEFFERSON BL

WR TU 02-24-87
TOTAL 38323 *
NORTH 27248
SOUTH 11075

MANUAL COUNT
7:45 3074 5:00 1529
7:00 648 5:00 1351

CULVER BL
S/O MARINA FWY -E/B ON-

WR WE 02-04-87
TOTAL 21073
NORTH 11989
SOUTH 9084

MANUAL COUNT
7:30 2299 5:15 1689
7:30 1835 3:00 788
6:00 572 5:30 982

CULVER BL
AT MARINA FWY -E/B ON-

WR WE 07-08-87
TOTAL 29162 *
NORTH 15923
SOUTH 13239

MANUAL COUNT
7:45 1790 3:00 896
7:15 655 5:00 1591

CULVER BL
AT MARINA FWY -M/B OFF-

WR WE 07-08-87
TOTAL 17053 *
NORTH 8988
SOUTH 8065

MANUAL COUNT
8:00 913 4:15 669
7:30 472 5:00 868

CULVER BL
S/O VENICE BL

WR WE 04-08-87
TOTAL 9377
NORTH 5019
SOUTH 4358

MANUAL COUNT
7:30 723 5:30 710
8:00 414 3:00 380
6:45 339 4:00 372

L O C A T I O N

VOLUME COUNT SUMMARY FROM 1/ 1/87 TO 12/31/87

PHYS. DESCR	RG DY	DATE	DIR.	VOLUME	AM PEAK	PM PEAK
CULVER BL -N/RDWAY- AT WESTLAWN AV	MR WE	01-28-87	TOTAL	1988	6:30	233 3:15
			EAST	1150	6:30	128 3:30
			WEST	838	6:15	111 3:00
			TOTAL	589	* MANUAL	COUNT
			EAST	587	7:15	37 4:00
			WEST	2	0:00	0 4:15
CULVER DR -N/B-JOG NR HAVELOCK AT INGLEWOOD BL	WR TH	01-15-87	TOTAL	3673	11:15	151 2:00
			NORTH	1957	11:15	73 4:30
			SOUTH	1716	11:15	78 1:00
CURSON AV S/O MELROSE AV	HW FR	12-18-87	TOTAL	3594	11:15	242 2:30
			NORTH	1846	11:15	123 2:45
			SOUTH	1748	11:15	119 1:30
CURSON AV S/O MELROSE AV	HW SA	12-19-87	TOTAL	3638	11:15	193 12:15
			NORTH	2108	2:00	150 2:45
			SOUTH	1530	11:15	100 12:15
CURSON AV S/O MELROSE AV	HW MO	12-21-87	TOTAL	2263	11:15	160 1:30
			EAST	1278	11:15	91 5:00
			WEST	985	6:30	102 1:30
CYPRESS AV AT FIGUEROA ST	CR WE	08-12-87	TOTAL	905	11:15	53 3:45
			NORTH	421	10:00	23 5:30
			SOUTH	484	7:15	40 12:00
CYRIL AV N/O VALLEY BL	CR FR	05-15-87	TOTAL	16997	* MANUAL	COUNT
			EAST	8859	7:30	526 3:15
			WEST	8138	7:15	617 3:30
DAILY ST AT MISSION RD	CR FR	06-26-87	TOTAL	1486	* MANUAL	COUNT
			NORTH	608	8:15	40 3:15
			SOUTH	878	8:30	56 3:15
DARBY AV AT GAULT ST	HW MO	12-28-87	TOTAL	4476	* MANUAL	COUNT
			NORTH	1762	8:30	90 4:45
			SOUTH	2714	8:00	346 3:15
DEEP CANYON DR AT DENBIGH DR	WR TU	03-17-87	TOTAL	3658	* MANUAL	COUNT
			NORTH	1536	8:45	83 5:00
			SOUTH	2122	8:15	288 3:30
DEEP CANYON DR AT DENBIGH DR	MR TH	09-03-87	TOTAL	3902	* MANUAL	COUNT
			NORTH	1656	9:00	93 5:00
			SOUTH	2246	8:00	297 3:30
DEEP CANYON DR AT GLOUCESTER DR	WR TH	09-03-87	TOTAL	4179	8:15	456 5:15
			NORTH	1989	8:00	96 5:15
			SOUTH	2190	8:15	373 1:30
DEEP CANYON DR N/O HUTTON DR NR OAK PASS RD	WR TH	02-19-87	TOTAL	928		707
			EAST	526		69
			WEST	617		95
			TOTAL	205		102
			NORTH	90		205
			SOUTH	346		102
			TOTAL	189		99
			NORTH	83		189
			SOUTH	288		99
			TOTAL	193		100
			NORTH	93		193
			SOUTH	297		100
			TOTAL	368		292
			NORTH	96		368
			SOUTH	373		292
			TOTAL	113		113
			NORTH	113		113
			SOUTH	113		113

L O C A T I O N

VOLUME COUNT SUMMARY FROM 1/ 1/87 TO 12/31/87

PHYS. DESCR RG DY DATE DIR. VOLUME AM PEAK PM PEAK

DEEP CANYON DR
S/O MULHOLLAND DR

C00-1818-11 MR TH 02-19-87

TOTAL 6318 7:45 466 11:00 796
NORTH 2870 9:15 166 5:15 467
SOUTH 3448 8:30 318 11:00 737DEERHORN DR
AT WOODCLIFF RD

A00-1717-11 EV MO 04-20-87

TOTAL 2566 7:45 501 5:15 205
EAST 1056 8:00 101 5:30 129
WEST 1510 7:30 411 5:15 76DEERING AV
AT SATICOY ST

MV TU 08-25-87

TOTAL 2923 * MANUAL COUNT
NORTH 853 9:00 64 3:45 89
SOUTH 2070 8:30 119 4:15 238DE LA GUERRA ST
W/O DON PIO DR

A00-1616-11 MV TU 05-05-87

TOTAL 218 7:45 24 5:30 24
EAST 135 7:45 17 7:00 18
WEST 83 8:30 9 5:30 10DELL AV
AT SOUTH VENICE BL

MR TU 04-28-87

TOTAL 2168 * MANUAL COUNT
NORTH 1090 8:00 108 4:00 71
SOUTH 1078 8:45 67 3:00 118DELL AV
AT VENICE BL

100-1215-11 MR FR 04-10-87

TOTAL 2218 11:15 84 5:30 220
NORTH 623 8:30 34 6:15 80
SOUTH 1595 10:30 100 5:15 170DELL AV
AT VENICE BL

100-1215-11 MR SA 04-11-87

TOTAL 2555 11:15 142 3:00 258
NORTH 730 10:00 49 6:15 70
SOUTH 1825 11:15 113 2:45 202DELL AV
AT VENICE BL

100-1215-11 MR SU 04-12-87

TOTAL 3303 10:45 147 3:45 429
NORTH 1167 11:15 49 3:30 150
SOUTH 2136 10:30 109 2:00 282DEL MORENO DR
AT SANTA RITA ST

MV TU 11-24-87

TOTAL 1600 * MANUAL COUNT
NORTH 888 7:00 131 3:00 52
SOUTH 712 7:15 78 3:00 72DE LONGPRE AV
AT CAHUENGA BL

HW WE 09-02-87

TOTAL 1679 * MANUAL COUNT
EAST 1198 9:00 66 5:00 132
WEST 481 8:45 20 3:00 61DE LONGPRE AV
AT CHEROKEE AV

B00-1615-11 HW ME 01-07-87

TOTAL 4448 11:15 281 4:45 494
EAST 2913 11:15 171 2:30 370
WEST 1535 11:15 110 4:45 166DE LONGPRE AV
AT SEMARD ST

B00-1818-11 HW FR 03-20-87

TOTAL 4655 11:15 260 3:15 480
EAST 2891 11:15 144 6:15 325
WEST 1764 11:15 116 3:30 186DE LONGPRE AV
AT SPAULDING AV

A00-1718-11 HW FR 05-29-87

TOTAL 1318 8:15 73 4:45 150
EAST 566 11:15 36 5:00 78
WEST 752 8:30 44 2:15 78

L O C A T I O N

VOLUME COUNT SUMMARY FROM 1/ 1/87 TO 12/31/87

PHYS. DESCR RG DY DATE DIR. VOLUME AM PEAK PM PEAK

DE LONGPRE AV
AT WILCOX AV

TOTAL 3376 * MANUAL COUNT
EAST 2324 7:45 106 3:00 259
WEST 1052 8:15 75 4:00 113

DEL VALLE DR
AT FAIRFAX AV

TOTAL 5588 * MANUAL COUNT
EAST 740 8:00 49 4:45 93
WEST 4848 8:00 282 5:00 600

DENKER AV
AT CARSON ST

A00-1515-11 SR TH 07-23-87
TOTAL 5106 11:15 295 4:45 411
NORTH 2711 11:15 185 12:00 215
SOUTH 2395 11:15 110 4:45 217

DENKER AV
N/O SLAUSON AV

B00-1818-11 SR FR 03-27-87
TOTAL 5755 11:15 281 5:00 738
NORTH 2194 8:00 145 4:45 237
SOUTH 3561 11:15 160 5:00 502

DENKER AV
AT 51ST PL

B00-1715-11 SR MO 11-30-87
TOTAL 6666 7:15 420 4:30 880
NORTH 2431 7:15 272 4:30 240
SOUTH 4235 11:15 195 4:30 640

DENKER AV
AT 51ST ST

TOTAL 5381 * MANUAL COUNT
NORTH 2749 7:15 129 3:00 296
SOUTH 2632 9:00 101 3:15 336

DENKER AV
AT 91ST ST

A00-2020-11 SR WE 05-27-87
TOTAL 3574 7:00 282 3:15 372
NORTH 1918 7:00 198 3:15 176
SOUTH 1656 6:45 94 3:15 196

DENKER AV
AT 182ND ST

A00-1510-11 SR MO 06-29-87
TOTAL 1111 7:45 147 1:00 95
NORTH 591 7:45 121 1:00 48
SOUTH 520 11:15 38 11:45 44

DENNI ST
AT AVALON BL

200-2018-11 SR TH 02-26-87
TOTAL 2198 11:15 205 4:45 201
EAST 917 11:15 81 12:00 97
WEST 1281 11:15 124 4:45 125

DENNI ST
AT AVALON BL

TOTAL 1277 * MANUAL COUNT
EAST 549 8:30 40 4:45 55
WEST 728 8:45 56 3:15 64

DENNI ST
E/O LAKME AV

200-1818-11 SR MO 11-23-87
TOTAL 452 8:30 55 1:45 35
EAST 215 9:00 22 1:30 23
WEST 237 8:30 34 3:15 20

DENNI ST
AT LAKME AV

TOTAL 485 * MANUAL COUNT
EAST 326 9:00 29 3:00 41
WEST 159 9:00 11 4:45 16

DE PAUW ST
AT SMARTHMORE AV

TOTAL 593 * MANUAL COUNT
EAST 185 8:00 15 3:45 21
WEST 408 7:15 47 4:45 27

L O C A T I O N

FROM 1/ 1/87 TO 12/31/87

VOLUME COUNT SUMMARY		PHYS. DESCR	RG DY	DATE	DIR.	VOLUME	AM PEAK	PM PEAK	
DE PAUM ST AT VIA DE LA PAZ	NR TU	08-25-87	TOTAL EAST WEST	436 265 171	*	8:00 7:45	MANUAL COUNT 27 17	3:00 3:45	25 16
DESCANSO DR N/O LARISSA DR	HW TH	04-16-87	TOTAL NORTH SOUTH	1517 912 605		8:15 7:30 8:30	96 69 36	7:15 7:15 4:30	151 101 56
DE SOTO AV AT BURBANK BL NR KELVIN AV	MV WE	04-29-87	TOTAL NORTH SOUTH	33848 20179 13669		11:15 7:15 11:15	2636 2095 1502	3:30 3:00 3:45	2920 1403 1643
DE SOTO AV AT DEVONSHIRE ST	MV MO	04-06-87	TOTAL NORTH SOUTH	36163 16999 19164	*	8:00 7:15	MANUAL COUNT 764 2114	4:15 3:00	1775 1334
DE SOTO AV AT LASSEN ST	MV MO	11-30-87	TOTAL NORTH SOUTH	36332 17575 18757	*	7:30 7:15	MANUAL COUNT 806 1864	4:30 3:00	1890 1395
DE SOTO AV AT NORDHOFF ST	MV MO	09-14-87	TOTAL NORTH SOUTH	42922 18663 24259	*	7:00 7:00	MANUAL COUNT 1545 1978	4:00 5:00	1622 1910
DE SOTO AV AT OSBORNE ST	MV WE	05-20-87	TOTAL NORTH SOUTH	42732 21178 21554	*	7:15 8:00	MANUAL COUNT 1781 1511	4:45 4:45	1722 1815
DE SOTO AV AT PRAIRIE ST	MV TH	03-12-87	TOTAL NORTH SOUTH	55612 26724 28888	*	7:15 7:15	MANUAL COUNT 1888 2695	3:30 3:15	2469 2083
DE SOTO AV AT SAN JOSE ST	MV WE	05-20-87	TOTAL NORTH SOUTH	38647 19100 19547	*	7:30 7:00	MANUAL COUNT 852 2181	5:00 3:00	2201 1267
DE SOTO AV AT VENTURA FMY -W/B OFF-	MV MO	08-03-87	TOTAL NORTH SOUTH	30709 12605 18104	*	7:30 8:00	MANUAL COUNT 1176 994	5:00 4:15	943 1897
DE SOTO AV AT VICTORY BL	MV TU	04-28-87	TOTAL NORTH SOUTH	37925 19321 18604		7:15 11:15 7:30	2987 1295 1747	4:45 4:15 4:45	3531 2011 1622
DE SOTO AV AT VICTORY BL	MV TH	05-07-87	TOTAL NORTH SOUTH	40880 21702 19178	*	7:30 7:30	MANUAL COUNT 1287 1984	4:15 4:45	2146 1310
DEVERON RIDGE RD AT POMELO DR	MV TH	02-12-87	TOTAL NORTH SOUTH	694 381 313		9:30 8:00 9:30	52 23 33	5:00 5:30 5:00	66 42 24

L O C A T I O N

VOLUME COUNT SUMMARY

FROM 1/ 1/87 TO 12/31/87

PHYS. DESC	RG DY	DATE	DIR.	VOLUME	AM PEAK	PM PEAK
DEVONSHIRE ST AT BALBOA BL	WV TH	02-26-87	TOTAL	25062 *		
			EAST	12469	7:15	1010
			WEST	12593	7:15	929
			TOTAL	34991		
			EAST	17566	7:15	1502
			WEST	17425	7:15	1787
DEVONSHIRE ST AT CORBIN AV	WV TH	04-09-87	TOTAL	24951 *		
			EAST	13641	7:30	1096
			WEST	11310	7:30	814
DEVONSHIRE ST AT DE SOTO AV	WV MO	04-06-87	TOTAL	8247 *		
			EAST	3752	7:15	331
			WEST	4495	7:45	244
DEVONSHIRE ST AT FARRALONE AV	WV TU	06-30-87	TOTAL	27621 *		
			EAST	12765	7:00	1115
			WEST	14856	7:15	1269
DEVONSHIRE ST AT HASKELL AV	WV TH	02-12-87	TOTAL	22641 *		
			EAST	10269	7:15	887
			WEST	12372	7:15	946
DEVONSHIRE ST AT HAYVENHURST AV	WV WE	02-18-87	TOTAL	22505 *		
			EAST	12598	7:15	1250
			WEST	9907	7:30	708
DEVONSHIRE ST AT LURLINE AV	WV MO	03-23-87	TOTAL	24159 *		
			EAST	11566	7:15	1114
			WEST	12593	7:30	956
DEVONSHIRE ST AT MASON AV	WV TH	04-23-87	TOTAL	23153 *		
			EAST	12198	7:30	943
			WEST	10955	7:15	858
DEVONSHIRE ST AT RESEDA BL	WV MO	03-16-87	TOTAL	21320 *		
			EAST	11500	7:15	984
			WEST	9820	7:15	795
DEVONSHIRE ST AT TAMPA AV	WV MO	03-16-87	TOTAL	16315 *		
			EAST	6206	7:15	705
			WEST	10109	7:30	706
DEVONSHIRE ST AT TOPANGA CANYON BL	WV WE	06-10-87	TOTAL	17987	11:15	1157
			EAST	8277	11:15	587
			WEST	9710	11:15	570
DEVONSHIRE ST E/O TOPANGA CANYON BL	WV ME	07-08-87	TOTAL	29873 *		
			EAST	20271	7:30	1606
			WEST	9602	7:30	856
DEVONSHIRE ST AT TUNNEY AV	WV TU	02-10-87	TOTAL	2002		
			EAST	1076		
			WEST	998		

L O C A T I O N

VOLUME COUNT SUMMARY FROM 1/ 1/87 TO 12/31/87

PHYS. DESC	RG DY	DATE	DIR.	VOLUME	AM PEAK	PM PEAK
DEVONSHIRE ST AT WILBUR AV	HV WE	04-01-87	TOTAL EAST WEST	24920 13037 11883	* 7:00 7:15	MANUAL COUNT 984 848 4:45 5:00 1237 1095
DEVONSHIRE ST AT WOODLEY AV	HV WE	02-18-87	TOTAL EAST WEST	23828 11930 11898	* 7:15 7:00	MANUAL COUNT 1052 949 4:45 5:00 951 1157
DEVONSHIRE ST AT ZELZAH AV	HV WE	04-22-87	TOTAL EAST WEST	23361 11569 11792	* 7:30 7:15	MANUAL COUNT 995 1022 5:00 974 991
DICKENS ST AT BEVERLY GLEN BL	EV MO	01-05-87	TOTAL EAST WEST	3218 1278 1940	7:30 7:30 7:30	287 109 178 2:45 5:00 3:00 297 130 176
DILLON ST AT BEVERLY BL	HW FR	12-11-87	TOTAL NORTH SOUTH	855 430 425	* 7:30 7:45	MANUAL COUNT 32 58 5:00 3:30 57 30
DOCKWEILER ST E/O LA BREA AV	HW TU	06-02-87	TOTAL EAST WEST	914 647 267	8:00 7:45 8:00	64 42 24 4:00 5:15 4:30 110 77 39
DODSON AV AT 9TH ST -SAN PEDRO-	SR TU	11-03-87	TOTAL NORTH SOUTH	2404 1127 1277	7:45 7:45 7:45	247 147 100 4:15 2:15 4:30 236 95 170
DOHENY DR AT ALCOTT ST	MR TH	03-26-87	TOTAL EAST WEST	1055 390 665	* 8:00 8:30	MANUAL COUNT 37 70 5:00 5:00 33 63
DOHENY DR N/O ALDEN DR	HW TU	03-17-87	TOTAL NORTH SOUTH	20997 11258 9739	8:15 11:15 8:15	1449 692 820 5:15 5:00 12:30 1698 987 747
DOHENY DR AT PICO BL	WR WE	02-25-87	TOTAL NORTH SOUTH	6934 1416 5518	8:00 8:00 11:15	553 185 381 4:45 2:30 4:45 713 167 566
DON PIO DR AT DE LA GUERRA ST	HV TU	05-05-87	TOTAL NORTH SOUTH	3332 1265 2067	11:15 7:30 11:15	196 114 121 5:30 6:00 5:15 337 102 248
DOROTHY ST AT BUNNY DR	WR TU	12-22-87	TOTAL EAST WEST	889 354 535	* 9:00 9:00	MANUAL COUNT 31 40 4:15 4:15 33 63
DORRINGTON AV AT BRANFORD ST	EV WE	02-18-87	TOTAL NORTH SOUTH	1434 867 567	7:30 7:30 7:15	156 93 67 5:30 1:45 5:30 115 70 53

L O C A T I O N

VOLUME COUNT SUMMARY FROM 1/ 1/87 TO 12/31/87

PHYS. DESCR	RG DY	DATE	DIR.	VOLUME	AM PEAK	PM PEAK
DOUGLAS ST AT IMPERIAL HWY	WR TU	01-20-87	TOTAL	9723	11:15	684
			NORTH	7095	11:15	513
			SOUTH	2628	6:15	282
			TOTAL	1663		MANUAL COUNT
			NORTH	742	9:00	37
			SOUTH	921	7:00	50
DRONFIELD AV AT PIERCE ST	EV TU	12-22-87	TOTAL	1911	7:15	114
			NORTH	1339	11:00	74
			SOUTH	572	7:00	61
DRONFIELD AV AT TERRA BELLA ST	EV MO	01-26-87	TOTAL	3695	6:30	262
			NORTH	1431	6:30	75
			SOUTH	2264	6:30	187
DRONFIELD AV AT VAN NUYS BL	EV TH	06-18-87	TOTAL	558	8:00	41
			NORTH	166	7:15	16
			SOUTH	392	8:15	30
DRONFIELD AV AT WICKS ST	EV FR	10-09-87	TOTAL	265	0:00	33
			NORTH	150	10:45	10
			SOUTH	115	0:00	30
DRONFIELD AV AT WICKS ST	EV MO	10-10-87	TOTAL	107	10:45	8
			NORTH	107	10:45	8
			SOUTH		25:00	0
DUANE ST E/O SILVER LAKE BL	HW TU	04-14-87	TOTAL	2321	7:00	325
			EAST	581	8:00	34
			WEST	1740	7:00	306
DUMETZ RD AT CANOGA AV	HW TU	09-15-87	TOTAL	8227		MANUAL COUNT
			EAST	4841	7:30	518
			WEST	3386	7:45	227
DUMETZ RD AT TOPANGA CANYON BL	HW WE	01-28-87	TOTAL	6953	7:30	627
			EAST	1889	7:30	263
			WEST	5064	7:30	364
DUMETZ RD E/O TOPANGA CANYON BL	HW MO	07-06-87	TOTAL	8434	7:45	581
			EAST	3376	7:00	356
			WEST	5058	11:15	279
DUNMAN AV AT CALABASH ST	HW WE	08-12-87	TOTAL	471		MANUAL COUNT
			NORTH	300	7:15	34
			SOUTH	171	8:45	16
EADS ST AT RIVERSIDE DR -CENTRAL-	CR FR	08-28-87	TOTAL	4175		MANUAL COUNT
			NORTH	3804	7:00	288
			SOUTH	371	7:00	23

L O C A T I O N

FROM 1/1/87 TO 12/31/87

VOLUME COUNT SUMMARY

PHYS. DESCR RG DY DATE DIR. VOLUME AM PEAK PM PEAK

EAGLE ROCK BL AT YORK BL	G15-6060-44	HW TH	10-16-87	TOTAL	28686	7:30	1890	5:00	2417
				NORTH	16245	11:15	892	5:00	1551
				SOUTH	12441	7:30	1011	5:45	903
EAGLE ROCK BL AT AVENUE 36	G40-5045-43	HW WE	10-07-87	TOTAL	14633	7:30	1459	4:45	1277
				NORTH	5376	7:30	366	4:45	638
				SOUTH	9257	7:30	1093	3:15	672
EAGLE ROCK BL AT AVENUE 40	G08-6057-54	HW TU	10-06-87	TOTAL	38835	7:15	3354	4:45	3281
				NORTH	20553	7:30	1099	4:45	2206
				SOUTH	18282	7:15	2283	5:45	1142
EASTLAKE AV AT ALCAZAR ST		CR FR	01-16-87	TOTAL	3113	*	MANUAL COUNT		
				NORTH	1353	7:00	112	4:30	119
				SOUTH	1760	7:00	204	3:00	112
EASTLAKE AV AT MANITOU AV		CR MO	11-01-87	TOTAL	2970	*	MANUAL COUNT		
				NORTH	1264	7:45	88	4:00	117
				SOUTH	1706	7:30	134	5:00	164
EASY ST S/O RUTLAND AV	A00-1010-11	CR TH	06-18-87	TOTAL	2676	8:00	145	5:15	225
				NORTH	1619	11:15	93	5:15	154
				SOUTH	1057	6:45	84	7:15	87
ECCLES ST AT PONCE AV		HW TU	03-24-87	TOTAL	4666	*	MANUAL COUNT		
				EAST	2025	7:15	94	4:45	385
				WEST	2641	7:15	463	3:45	160
ECHO PARK AV AT SCOTT AV		CR WE	09-23-87	TOTAL	11434	*	MANUAL COUNT		
				NORTH	4885	7:30	247	5:00	578
				SOUTH	6549	7:15	692	5:00	427
EDENHURST AV AT LOS FELIZ BL	A00-1414-11	HW MO	02-02-87	TOTAL	3107	7:15	258	2:00	245
				NORTH	851	7:30	80	2:15	82
				SOUTH	2256	7:15	179	2:00	173
EDENHURST AV AT LOS FELIZ BL		HW FR	02-06-87	TOTAL	1811	*	MANUAL COUNT		
				NORTH	571	7:30	43	5:00	55
				SOUTH	1240	7:30	126	5:00	87
EDGEMONT ST AT FINLEY AV	B00-1717-11	HW MO	06-01-87	TOTAL	3640	8:15	302	4:45	453
				NORTH	2149	11:15	139	4:00	239
				SOUTH	1491	8:15	207	4:45	235
EDGEMONT ST AT FINLEY AV	B00-1717-11	HW FR	06-05-87	TOTAL	4918	7:30	323	6:45	415
				NORTH	2289	11:15	140	4:30	230
				SOUTH	2629	7:30	214	6:45	260
EDGEMONT ST AT FINLEY AV	B00-1717-11	HW SA	06-06-87	TOTAL	3762	11:15	267	4:00	295
				NORTH	1825	11:15	143	4:00	157
				SOUTH	1937	11:15	124	1:15	155

VOLUME COUNT SUMMARY FROM 1/ 1/87 TO 12/31/87

L O C A T I O N

PHYS. DESCR RG DY DATE DIR. VOLUME AM PEAK PM PEAK

EDGEMONT ST
AT FINLEY AV

B00-1717-11 HW SU 06-07-87

TOTAL 3181 11:15 195 3:30
NORTH 1472 11:15 105 3:45
SOUTH 1709 9:30 96 5:30EDGEMONT ST
AT HOLLYWOOD BL

C00-1817-21 HW TU 08-25-87

TOTAL 7797 8:15 522 5:00
NORTH 3944 11:15 206 5:00
SOUTH 3853 8:15 369 3:30EDGEMONT ST
AT LOS FELIZ BL

B00-1616-11 HW WE 07-15-87

TOTAL 2734 11:15 165 4:45
NORTH 2425 11:15 151 4:45
SOUTH 309 7:45 31 3:15EDINBURGH AV
AT 1ST ST

B00-1818-11 HW FR 01-09-87

TOTAL 2965 11:15 185 4:00
NORTH 2005 11:15 133 4:45
SOUTH 960 7:45 84 4:00EDINBURGH AV
AT 4TH ST

HW TH 11-12-87

TOTAL 4278 * 4278 * MANUAL COUNT
NORTH 2876 8:15 149 5:00
SOUTH 1402 8:00 145 5:00EDLOFT AV
N/O BOWMAN BL

B00-2525-11 CR TH 05-14-87

TOTAL 3452 7:15 405 2:45
NORTH 1637 7:30 193 1:30
SOUTH 1815 7:15 214 2:45EFFIE ST
AT MICHELTORENA ST

A00-2010-11 HW FR 04-17-87

TOTAL 1353 7:45 107 5:15
EAST 951 7:45 60 2:15
WEST 402 7:30 47 7:00EL CANON AV
AT VALLEY CIRCLE BL

HW TU 01-06-87

TOTAL 838 * 838 * MANUAL COUNT
NORTH 124 7:30 16 5:00
SOUTH 714 7:15 85 3:00EL CENTRO AV
AT LEXINGTON AV

A00-1718-11 HW FR 03-20-87

TOTAL 3755 11:15 202 5:15
NORTH 1594 11:15 85 5:15
SOUTH 2161 11:15 117 4:30ELKWOOD ST
AT 050 AV

HW TH 08-13-87

TOTAL 333 * 333 * MANUAL COUNT
EAST 211 8:15 23 5:00
WEST 122 7:30 13 4:15ELLENWOOD DR
N/O YORK BL

300-1818-11 HW TU 09-08-87

TOTAL 2119 7:30 135 4:45
NORTH 1187 11:15 52 5:00
SOUTH 932 7:15 78 4:45EL MEDIO AV
AT SUNSET BL

C00-1418-11 MR TU 04-07-87

TOTAL 3118 7:30 306 12:30
NORTH 1928 7:30 204 12:30
SOUTH 1190 8:30 109 12:15ELMGROVE ST
AT RIVERSIDE DR -CENTRAL-

CR FR 03-27-87

TOTAL 7265 * 7265 * MANUAL COUNT
NORTH 6979 8:00 893 3:00
SOUTH 286 7:00 25 4:00

L O C A T I O N

VOLUME COUNT SUMMARY FROM 1/ 1/87 TO 12/31/87

ELMSBURY LN
AT BELL CANYON BL

PHYS. DESCR	RG DY	DATE	DIR.	VOLUME	AM PEAK	PM PEAK
	MV TH	01-08-87	TOTAL	561	*	MANUAL COUNT
			NORTH	103	9:00	17 4:00
			SOUTH	458	7:15	57 3:15

ELYSIAN PARK AV
AT STADIUM WY

PHYS. DESCR	RG DY	DATE	DIR.	VOLUME	AM PEAK	PM PEAK
	CR FR	05-08-87	TOTAL	6692	11:15	214 10:00
			EAST	6187	11:15	155 6:30
			WEST	2505	11:15	59 10:00

ELYSIAN PARK AV
AT STADIUM WY

PHYS. DESCR	RG DY	DATE	DIR.	VOLUME	AM PEAK	PM PEAK
	CR SA	05-09-87	TOTAL	5344	9:45	158 9:30
			EAST	2741	9:45	117 6:00
			WEST	2603	9:15	64 9:30

ELYSIAN PARK AV
AT STADIUM WY

PHYS. DESCR	RG DY	DATE	DIR.	VOLUME	AM PEAK	PM PEAK
	CR SU	05-10-87	TOTAL	4023	11:15	289 4:00
			EAST	1890	11:15	252 12:00
			WEST	2133	9:30	71 4:00

ELYSIAN PARK AV
AT STADIUM WY

PHYS. DESCR	RG DY	DATE	DIR.	VOLUME	AM PEAK	PM PEAK
	CR WE	09-09-87	TOTAL	5392	*	MANUAL COUNT
			EAST	4998	8:00	83 5:00
			WEST	394	7:15	4 5:00

EMERSON AV
AT MANCHESTER AV

PHYS. DESCR	RG DY	DATE	DIR.	VOLUME	AM PEAK	PM PEAK
	WR MO	01-05-87	TOTAL	6988	7:30	649 2:30
			NORTH	4058	11:15	298 2:30
			SOUTH	2930	7:15	345 2:15

ENCINITAS AV
AT ROXFORD ST

PHYS. DESCR	RG DY	DATE	DIR.	VOLUME	AM PEAK	PM PEAK
	EV MO	08-24-87	TOTAL	5681	*	MANUAL COUNT
			NORTH	4147	7:15	324 4:15
			SOUTH	1534	7:15	362 3:00

ENCINO AV
S/O RINALDI ST

PHYS. DESCR	RG DY	DATE	DIR.	VOLUME	AM PEAK	PM PEAK
	MV FR	07-10-87	TOTAL	1092	8:15	94 5:00
			NORTH	645	11:00	56 5:15
			SOUTH	447	8:00	61 4:30

ENCINO AV
AT VANOWEN ST

PHYS. DESCR	RG DY	DATE	DIR.	VOLUME	AM PEAK	PM PEAK
	MV TH	06-11-87	TOTAL	1070	*	MANUAL COUNT
			NORTH	810	7:15	96 4:15
			SOUTH	260	8:00	23 4:00

ERWIN ST
AT CAHUENGA BL

PHYS. DESCR	RG DY	DATE	DIR.	VOLUME	AM PEAK	PM PEAK
	EV WE	12-09-87	TOTAL	761	*	MANUAL COUNT
			EAST	270	7:30	37 3:00
			WEST	491	7:30	53 5:00

ERWIN ST
AT CANBY AV

PHYS. DESCR	RG DY	DATE	DIR.	VOLUME	AM PEAK	PM PEAK
	MV TH	07-09-87	TOTAL	1910	8:00	121 4:30
			EAST	1203	8:00	76 5:15
			WEST	707	8:15	46 4:30

ERWIN ST
AT CANBY AV

PHYS. DESCR	RG DY	DATE	DIR.	VOLUME	AM PEAK	PM PEAK
	MV TU	08-25-87	TOTAL	1257	*	MANUAL COUNT
			EAST	705	8:15	41 5:00
			WEST	552	7:00	33 5:00

ERWIN ST
AT GLADE AV

PHYS. DESCR	RG DY	DATE	DIR.	VOLUME	AM PEAK	PM PEAK
	MV TU	11-17-87	TOTAL	7211	*	MANUAL COUNT
			EAST	3078	7:30	456 3:45
			WEST	4133	9:00	146 4:45

VOLUME COUNT SUMMARY

FROM 1/ 1/87 TO 12/31/87

L O C A T I O N

PHYS. DESCR RG DY DATE DIR. VOLUME AM PEAK PM PEAK

ERWIN ST
AT TUJUNGA AV

TOTAL	1243	*		MANUAL COUNT	
EAST	759		7:45	41	15:00
WEST	484		7:00	41	15:00

92
51ETIMANDA AV
AT GAULT ST

TOTAL	6076	*		MANUAL COUNT	
NORTH	2949		7:30	201	3:15
SOUTH	3127		7:15	186	4:45

270
329ETON AV
AT SHERMAN WY

TOTAL	1226	*		MANUAL COUNT	
NORTH	587		8:30	40	3:00
SOUTH	639		9:00	44	4:45

56
62EXPOSITION BL
AT ARLINGTON AV

TOTAL	13263	*		MANUAL COUNT	
EAST	5675		7:30	502	4:15
WEST	7588		7:30	691	5:00

544
828EXPOSITION BL
E/O NATIONAL BL

TOTAL	5085		7:30	420	4:45
EAST	2758		7:30	159	5:15
WEST	2327		7:30	261	4:45

468
311
160EXPOSITION BL
AT NATIONAL BL

TOTAL	9606	*		MANUAL COUNT	
EAST	6067		8:30	396	3:00
WEST	3539		7:45	398	4:45

604
237EXPOSITION BL
W/O ROBERTSON BL

TOTAL	20335		11:15	1333	4:45
-------	-------	--	-------	------	------

1478

EXPOSITION BL
E/O WESTERN AV

TOTAL	26357		7:15	2566	4:45
EAST	15442		7:30	1842	4:00
WEST	10915		7:15	748	5:00

2625
1194
1517F ST
AT HAWAIIAN AV

TOTAL	1438		7:30	162	2:15
EAST	270		11:15	20	4:30
WEST	1168		7:30	140	2:15

145
27
123FAIRFAX AV
S/O BEVERLY BL

TOTAL	29369		11:15	1772	4:45
NORTH	14762		11:15	829	5:15
SOUTH	14607		8:15	1086	12:00

2165
1307
1024FAIRFAX AV
AT DEL VALLE DR

TOTAL	28603	*		MANUAL COUNT	
NORTH	15989		8:15	1320	4:45
SOUTH	12614		8:15	886	5:00

1306
1071FAIRFAX AV
AT MELROSE AV

TOTAL	23800	*		MANUAL COUNT	
NORTH	11853		8:45	657	4:45
SOUTH	11947		7:45	1118	5:00

1291
817FAIRFAX AV
AT PICKFORD ST

TOTAL	24853		8:15	1659	5:00
NORTH	13361		8:15	946	5:00
SOUTH	11492		11:15	686	5:00

1942
994
948

L O C A T I O N

VOLUME COUNT SUMMARY FROM 1/ 1/87 TO 12/31/87

FAIRFAX AV
AT PICKFORD ST

HW MO 06-22-87

TOTAL 22463 *
NORTH 11832
SOUTH 10631

MANUAL COUNT
8:15 986
7:45 751

5:00 911
5:00 1019

FAIRFAX AV
AT SATURN ST

HW TH 05-14-87

TOTAL 22405
NORTH 13174
SOUTH 9231

MANUAL COUNT
8:15 1625
8:15 954
8:00 698

5:15 1843
5:15 976
5:00 878

FAIRFAX AV
AT SATURN ST

HW MO 06-22-87

TOTAL 21272 *
NORTH 10871
SOUTH 10401

MANUAL COUNT
8:30 846
7:30 746

5:00 882
5:00 1017

FAIRFAX AV
S/O VENICE BL

WR TU 06-09-87

TOTAL 39031
NORTH 24103
SOUTH 14928

MANUAL COUNT
8:00 2429
8:15 1529
7:15 1006

5:15 3146
5:15 2011
5:00 1172

FAIRFAX AV
AT WILSHIRE BL

HW TH 09-24-87

TOTAL 22434 *
NORTH 12445
SOUTH 9989

MANUAL COUNT
8:15 869
7:30 762

5:00 1091
4:45 800

FAIRFAX AV
N/O 63RD ST

WR WE 02-11-87

TOTAL 3168
NORTH 1213
SOUTH 1955

MANUAL COUNT
7:30 311
7:30 125
7:30 186

4:30 329
4:30 127
5:00 220

FAIR PARK AV
AT COLLEGE VIEW AV

CR WE 08-19-87

TOTAL 360
EAST 12
WEST 348

MANUAL COUNT
11:00 27
11:15 4
11:00 27

5:00 40
12:00 4
5:00 40

FAIRWAY AV
AT VENTURA BL

EV FR 04-17-87

TOTAL 225 *
NORTH 202
SOUTH 23

MANUAL COUNT
7:45 13
9:00 2

3:30 23
3:30 5

FAIRWAY AV
S/O VENTURA BL

EV FR 04-17-87

TOTAL 493
NORTH 267
SOUTH 226

MANUAL COUNT
7:15 65
7:15 47
7:00 18

2:45 45
2:45 25
4:00 22

FALLBROOK AV
AT INGOMAR ST

WV TH 03-19-87

TOTAL 20141 *
NORTH 10777
SOUTH 9364

MANUAL COUNT
7:15 1255
7:30 725

4:30 866
5:00 969

FALLBROOK AV
AT STRATHERN ST

WV TU 03-17-87

TOTAL 19532 *
NORTH 10154
SOUTH 9378

MANUAL COUNT
7:15 1227
7:15 720

4:45 832
5:00 1068

FANNING ST
AT SILVERWOOD TER

MR WE 04-15-87

TOTAL 1431
NORTH 810
SOUTH 621

MANUAL COUNT
8:00 116
7:45 73
8:00 44

5:15 171
5:15 94
5:15 77

FARGO ST
W/O GLENDALE BL

HW TU 05-12-87

TOTAL 638
EAST 296
WEST 342

MANUAL COUNT
11:15 38
6:45 26
11:15 18

6:30 60
4:30 31
6:30 41

L O C A T I O N

PHYS. DESCR RG DY DATE DIR. VOLUME AM PEAK PM PEAK

FARRALONE AV
AT DEVONSHIRE ST

PHYS. DESCR	RG	DY	DATE	DIR.	VOLUME	AM PEAK	PM PEAK
TOTAL			06-30-87		1827	*	
NORTH					1527	9:45	4:45
SOUTH					300	7:15	4:15
MANUAL COUNT							
					115		143
					38		25

FARRALONE AV
AT PARTHENIA ST-JOG NR TIIGA

PHYS. DESCR	RG	DY	DATE	DIR.	VOLUME	AM PEAK	PM PEAK
TOTAL			08-11-87		2549	*	
NORTH					1367	7:15	4:45
SOUTH					1182	7:30	4:45
MANUAL COUNT							
					145		211
					112		190

FARRALONE AV
AT VALERIO ST

PHYS. DESCR	RG	DY	DATE	DIR.	VOLUME	AM PEAK	PM PEAK
TOTAL			06-11-87		2227	*	
NORTH					1003	7:15	4:45
SOUTH					1224	7:45	5:00
MANUAL COUNT							
					69		118
					98		138

FARRALONE AV
AT VENTURA BL

PHYS. DESCR	RG	DY	DATE	DIR.	VOLUME	AM PEAK	PM PEAK
TOTAL			04-30-87		3235	*	
NORTH					1358	7:45	4:00
SOUTH					1877	9:00	5:00
MANUAL COUNT							
					119		135
					112		228

FEDERAL AV
AT ROCHESTER AV

PHYS. DESCR	RG	DY	DATE	DIR.	VOLUME	AM PEAK	PM PEAK
TOTAL			04-13-87		12787	*	
NORTH					6135	8:00	5:00
SOUTH					6652	8:00	5:00
MANUAL COUNT							
					511		582
					564		601

FEDERAL AV
AT TEXAS AV

PHYS. DESCR	RG	DY	DATE	DIR.	VOLUME	AM PEAK	PM PEAK
TOTAL			03-10-87		13391	*	
NORTH					7082	7:45	5:00
SOUTH					6309	8:00	4:30
MANUAL COUNT							
					624		632
					515		542

FEDERAL AV
AT WYOMING AV

PHYS. DESCR	RG	DY	DATE	DIR.	VOLUME	AM PEAK	PM PEAK
TOTAL			04-03-87		12790	*	
NORTH					6312	8:00	5:00
SOUTH					6478	8:00	5:00
MANUAL COUNT							
					550		612
					589		585

FEDORA ST
AT 11TH ST

PHYS. DESCR	RG	DY	DATE	DIR.	VOLUME	AM PEAK	PM PEAK
TOTAL			06-30-87		1336	*	
NORTH					561	7:15	5:00
SOUTH					775	8:15	5:00
MANUAL COUNT							
					46		52
					43		124

FEDORA ST
AT 11TH ST

PHYS. DESCR	RG	DY	DATE	DIR.	VOLUME	AM PEAK	PM PEAK
TOTAL			07-22-87		1509		
NORTH					692	8:00	3:45
SOUTH					817	8:30	7:30
MANUAL COUNT							
					61		69
							100

FENTON AV
AT SAYRE ST

PHYS. DESCR	RG	DY	DATE	DIR.	VOLUME	AM PEAK	PM PEAK
TOTAL			04-13-87		1350		
NORTH					619	10:00	4:15
SOUTH					731	9:45	4:15
MANUAL COUNT							
					33		78
					69		65

FIGUEROA ST
AT ANAHEIM ST

PHYS. DESCR	RG	DY	DATE	DIR.	VOLUME	AM PEAK	PM PEAK
TOTAL			09-16-87		8572		
NORTH					5827	7:30	4:15
SOUTH					2745	7:30	4:15
MANUAL COUNT							
					452		516
					244		247

FIGUEROA ST
AT CENTURY BL

PHYS. DESCR	RG	DY	DATE	DIR.	VOLUME	AM PEAK	PM PEAK
TOTAL			05-01-87		20769		
NORTH					9359	7:00	4:15
SOUTH					11410	7:15	3:45
MANUAL COUNT							
					643		743
					538		1055

FIGUEROA ST
AT COLDEN AV

PHYS. DESCR	RG	DY	DATE	DIR.	VOLUME	AM PEAK	PM PEAK
TOTAL			08-11-87		17772		
NORTH					8758	8:00	4:45
SOUTH					9014	8:00	4:30
MANUAL COUNT							
					767		610
					411		902

L O C A T I O N

VOLUME COUNT SUMMARY FROM 1/ 1/87 TO 12/31/87

PHYS. DESCR	RG DY	DATE	DIR.	VOLUME	AM PEAK	PM PEAK
FIGUEROA ST AT COLORADO BL	HW FR	08-21-87	TOTAL	17694	8:00	1213
			NORTH	8612	7:00	708
			SOUTH	9082	8:15	591
FIGUEROA ST S/O COLORADO BL	HW FR	08-21-87	TOTAL	16480	6:45	1115
			NORTH	8612	7:00	708
			SOUTH	7868	11:15	388
FIGUEROA ST AT COMPTON BL	SR TU	11-24-87	TOTAL	10415	11:15	742
			NORTH	4544	9:00	394
			SOUTH	5871	7:15	426
FIGUEROA ST AT CYPRESS AV	CR WE	08-12-87	TOTAL	20706	7:15	1543
			NORTH	11035	11:00	586
			SOUTH	9671	7:30	1121
FIGUEROA ST N/O JOHN S GIBSON BL	SR MO	09-28-87	TOTAL	8510	10:00	763
			NORTH	4180	11:15	385
			SOUTH	4330	10:00	426
FIGUEROA ST AT MANCHESTER AV	SR WE	07-22-87	TOTAL	22291	11:15	1292
			NORTH	9935	7:15	802
			SOUTH	12356	11:15	689
FIGUEROA ST AT MARMION WY	CR FR	06-05-87	TOTAL	16632	*	MANUAL COUNT
			NORTH	7677	7:30	430
			SOUTH	8955	7:15	1072
FIGUEROA ST N/O SAN FERNANDO RD.	CR TH	08-06-87	TOTAL	12964	8:00	1270
			NORTH	7227	8:45	776
			SOUTH	5737	7:30	555
FIGUEROA ST N/O SLAUSON AV	SR WE	03-25-87	TOTAL	24089	7:15	1851
			NORTH	11893	7:15	1350
			SOUTH	12196	11:15	569
FIGUEROA ST S/O SPRINGVALE DR	HW TH	08-27-87	TOTAL	22471	7:30	1386
			NORTH	11032	7:30	692
			SOUTH	11439	7:30	694
FIGUEROA ST S/O WILSHIRE BL	CR WE	12-09-87	TOTAL	22211	7:45	1563
			ONE WAY STREET N/B			
FIGUEROA ST S/O WILSHIRE BL	CR TH	12-10-87	TOTAL	21604	7:45	1550
			ONE WAY STREET N/B			
FIGUEROA ST S/O WILSHIRE BL	CR WE	12-16-87	TOTAL	21974	7:45	1643
			ONE WAY STREET N/B			

T-45

VOLUME COUNT SUMMARY FROM 1/ 1/87 TO 12/31/87

L O C A T I O N

PHYS. DESCR	RG DY	DATE	DIR. VOLUME	AM PEAK	PM PEAK
FIGUEROA ST S/O WILSHIRE BL	A00-6500-50 CR FR ONE WAY STREET N/B	12-18-87	TOTAL 22625	7:45 1468	5:00 2161
FIGUEROA ST S/O WILSHIRE BL	A00-6500-50 CR MO ONE WAY STREET N/B	12-21-87	TOTAL 20766	7:30 1520	4:45 1858
FIGUEROA ST S/O WILSHIRE BL	A00-6500-50 CR WE ONE WAY STREET N/B	12-23-87	TOTAL 21885	11:15 1357	5:00 2040
FIGUEROA ST S/O WILSHIRE BL	A00-6500-50 CR WE ONE WAY STREET N/B	12-30-87	TOTAL 15342	7:45 1095	5:00 1690
FIGUEROA ST S/O YORK BL	C00-4545-32 CR TU	05-12-87	TOTAL 25376	7:15 1899	5:00 1968
			NORTH 12562	6:15 735	5:15 1073
			SOUTH 12814	7:15 1268	4:45 920
FIGUEROA ST AT YORK BL	C00-4038-33 CR WE	08-05-87	TOTAL 22191	11:15 1216	5:00 1708
			NORTH 12233	11:15 685	5:15 1088
			SOUTH 9958	7:00 707	4:30 684
FIGUEROA ST AT AVENUE 26	D04-4040-44 CR TU	08-04-87	TOTAL 25549	7:15 2068	4:45 1684
			NORTH 11279	11:15 655	4:45 938
			SOUTH 14270	7:15 1492	1:45 777
FIGUEROA ST AT AVENUE 43 -JOG NR AVE 44-	C00-4040-33 CR TH	08-06-87	TOTAL 23243	11:15 1435	4:45 1780
			NORTH 12207	11:15 846	4:45 1177
			SOUTH 11036	7:15 1024	6:00 671
FIGUEROA ST AT AVENUE 52	C00-4040-33 CR WE	08-05-87	TOTAL 24250	11:15 1411	4:15 1699
			NORTH 11785	11:15 671	5:00 936
			SOUTH 12465	7:15 926	6:15 811
FIGUEROA ST AT AVENUE 60 -JOG NR AVE 61-	C10-3040-23 CR WE	08-05-87	TOTAL 21038	11:15 1199	5:00 1686
			NORTH 9304	11:15 585	5:00 881
			SOUTH 11734	7:30 805	5:00 805
FIGUEROA ST S/O 6TH ST	A00-6500-60 CR TU ONE WAY STREET N/B	12-08-87	TOTAL 29145	8:00 1857	5:00 2837
FIGUEROA ST S/O 6TH ST	A00-6500-60 CR WE ONE WAY STREET N/B	12-09-87	TOTAL 28574	7:45 1724	5:15 2739
FIGUEROA ST S/O 6TH ST	A00-6500-60 CR TH ONE WAY STREET N/B	12-10-87	TOTAL 28872	7:45 1714	5:45 2657

T-45

L O C A T I O N

VOLUME COUNT SUMMARY FROM 1/ 1/87 TO 12/31/87

PHYS. DESCR RG DY DATE DIR. VOLUME AM PEAK PM PEAK

FIGUEROA ST
S/O 6TH ST

A00-6500-60 CR FR 12-11-87 TOTAL 28962 7:45 1657 5:30 2662
ONE WAY STREET N/B

FIGUEROA ST
S/O 6TH ST

A00-6500-60 CR MO 12-14-87 TOTAL 25742 7:45 1666 5:45 2316
ONE WAY STREET N/B

FIGUEROA ST
S/O 6TH ST

A00-6500-60 CR TU 12-15-87 TOTAL 25860 7:45 1644 5:30 2361
ONE WAY STREET N/B

FIGUEROA ST
S/O 6TH ST

A00-6500-60 CR WE 12-16-87 TOTAL 18074 7:00 1261 5:00 2201
ONE WAY STREET N/B

FIGUEROA ST
S/O 6TH ST

A00-6500-60 CR MO 12-21-87 TOTAL 29261 11:15 1768 5:15 2695
ONE WAY STREET N/B

FIGUEROA ST
S/O 6TH ST

A00-6500-60 CR TU 12-29-87 TOTAL 23037 11:15 1531 4:45 2236
ONE WAY STREET N/B

FIGUEROA ST
S/O 6TH ST

A00-6500-60 CR WE 12-30-87 TOTAL 21285 11:15 1244 5:15 2290
ONE WAY STREET N/B

FIGUEROA ST
S/O 15TH ST

C00-4520-42 CR FR 06-12-87 TOTAL 22934 7:45 1908 4:45 2183
NORTH 14131 7:45 1432 4:00 1233
SOUTH 8803 11:15 619 4:45 971

FIGUEROA ST
AT 23RD ST

CR TH 11-05-87 TOTAL 26791 * MANUAL COUNT
NORTH 17333 7:30 1680 4:00 1276
SOUTH 9458 7:00 441 5:00 1289

FIGUEROA ST
AT 79TH ST

C00-4040-33 CR TU 06-30-87 TOTAL 18018 7:00 1232 4:30 1418
NORTH 10396 7:00 972 3:45 643
SOUTH 7622 11:15 342 4:30 797

FIGUEROA ST
AT 168TH ST

200-2035-22 SR MO 06-29-87 TOTAL 11578 7:15 1098 4:30 1252
NORTH 5416 7:15 695 4:30 513
SOUTH 6162 11:15 406 4:30 739

FIGUEROA ST
AT 168TH ST

SR TH 07-30-87 TOTAL 11620 * MANUAL COUNT
NORTH 5644 7:00 696 3:30 403
SOUTH 5976 7:15 360 5:00 679

FINLEY AV
AT EDGEMONT ST

A00-1818-11 HW MO 06-01-87 TOTAL 1278 8:00 160 5:00 141
EAST 535 7:45 49 5:00 64
WEST 743 8:00 114 5:00 77

L O C A T I O N

PHYS. DESCR	RG DY	DATE	DIR.	VOLUME	AM PEAK	PM PEAK
FINLEY AV AT EDGEMONT ST	HW FR	06-05-87	TOTAL	1553	7:30	6:15
			EAST	638	9:30	5:30
			WEST	915	7:45	6:45
FINLEY AV AT EDGEMONT ST	HW SA	06-06-87	TOTAL	1145	11:00	4:15
			EAST	462	11:00	11:30
			WEST	683	11:00	3:30
FINLEY AV AT EDGEMONT ST	HW SU	06-07-87	TOTAL	946	10:45	5:30
			EAST	390	11:00	1:15
			WEST	556	11:15	5:30
FLETCHER DR W/O LARGA AV	HW TU	06-09-87	TOTAL	19091	7:45	3:45
			EAST	9875	11:15	11:45
			WEST	9216	7:15	3:15
FLETCHER DR AT RIVERSIDE DR -CENTRAL-	CR TU	09-22-87	TOTAL	30236	*	MANUAL COUNT
			EAST	15810	7:30	4:45
			WEST	14426	7:45	4:45
FLORENCE AV AT AVALON BL	SR MO	07-06-87	TOTAL	36541	11:15	3:30
			EAST	19552	11:15	3:30
			WEST	16989	7:15	4:00
FLORENCE AV AT BROADWAY -CENTRAL-	SR MO	07-06-87	TOTAL	35973	11:15	4:00
			EAST	20791	11:15	5:45
			WEST	15182	11:15	2:00
FLORENCE AV AT MAIN ST -CENTRAL-	SR MO	07-06-87	TOTAL	39257	11:15	3:15
			EAST	20030	11:15	3:45
			WEST	19227	6:45	2:45
FLORENCE AV AT NORMANDIE AV	SR TU	07-21-87	TOTAL	42702	7:30	4:45
			EAST	20527	7:30	5:00
			WEST	22175	7:00	4:45
FLORENCE AV AT VERMONT AV	SR TU	07-21-87	TOTAL	41536	7:15	5:00
			EAST	20747	7:15	5:00
			WEST	20789	7:30	5:00
FLOWER ST S/O VENICE BL	CR MO	06-15-87	TOTAL	9877	11:15	4:45
			ONE WAY STREET S/B			
FLOWER ST S/O WILSHIRE BL	CR TU	12-08-87	TOTAL	17018	8:00	4:30
			ONE WAY STREET S/B			
FLOWER ST S/O WILSHIRE BL	CR WE	12-09-87	TOTAL	16186	8:00	4:30
			ONE WAY STREET S/B			

T-45

VOLUME COUNT SUMMARY FROM 1/ 1/87 TO 12/31/87

L O C A T I O N

PHYS. DESCR RG DY DATE DIR. VOLUME AM PEAK PM PEAK

FLOWER ST S/O WILSHIRE BL	A00-0065-06 ONE WAY STREET S/B	CR TH	12-10-87	TOTAL 17136	8:15	1297	4:45	1761
FLOWER ST N/O WILSHIRE BL	A00-0065-06 ONE WAY STREET S/B	CR TH	12-10-87	TOTAL 19839	8:15	1734	4:30	1847
FLOWER ST N/O WILSHIRE BL	A00-0065-06 ONE WAY STREET S/B	CR MO	12-14-87	TOTAL 19466	8:00	1707	4:45	1735
FLOWER ST S/O WILSHIRE BL	A00-0060-05 ONE WAY STREET S/B	CR TU	12-15-87	TOTAL 15851	7:45	1297	4:45	1531
FLOWER ST S/O WILSHIRE BL	A00-0060-05 ONE WAY STREET S/B	CR FR	12-18-87	TOTAL 15878	8:15	1378	4:00	1687
FLOWER ST S/O WILSHIRE BL	A00-0060-05 ONE WAY STREET S/B	CR MO	12-21-87	TOTAL 15388	7:45	1216	4:00	1483
FLOWER ST S/O WILSHIRE BL	A00-0060-05 ONE WAY STREET S/B	CR TU	12-22-87	TOTAL 15133	8:00	1132	4:30	1498
FLOWER ST N/O WILSHIRE BL	A00-0065-06 ONE WAY STREET S/B	CR WE	12-23-87	TOTAL 19586	8:00	1665	4:45	1732
FLOWER ST S/O WILSHIRE BL	A00-0060-05 ONE WAY STREET S/B	CR WE	12-23-87	TOTAL 14425	7:45	1140	4:15	1371
FLOWER ST S/O WILSHIRE BL	A00-0060-05 ONE WAY STREET S/B	CR TU	12-29-87	TOTAL 14351	7:45	1157	4:15	1416
FLOWER ST N/O WILSHIRE BL	A00-0065-06 ONE WAY STREET S/B	CR ME	12-30-87	TOTAL 17676	7:45	1857	4:15	1641
FOOTHILL BL AT BLEDSOE AV	C00-2020-22	EV TH	06-18-87	TOTAL 7853	11:15	418	5:30	614
				NORTH 4535	11:15	243	5:45	351
				SOUTH 3318	9:30	201	5:15	284
FOOTHILL BL AT BLEDSOE ST	C00-2020-22	EV TU	04-14-87	TOTAL 7261	11:15	439	5:30	574
				NORTH 4041	11:15	240	5:30	328
				SOUTH 3220	11:15	199	5:15	259

L O C A T I O N

VOLUME COUNT SUMMARY FROM 1/ 1/87 TO 12/31/87

PHYS. DESCR RG DY DATE DIR. VOLUME AM PEAK PM PEAK

FOOTHILL BL AT GLENOAKS BL	C00-3035-21	EV MO	04-13-87	TOTAL EAST WEST	5192 3601 1791	7:30 11:15 11:00	286 179 109	5:00 4:45 4:15	507 331 182
FOOTHILL BL AT PALI AV	C00-6030-32	EV FR	01-02-87	TOTAL EAST WEST	27885 13713 14172	11:15 7:30 11:15	1861 1106 904	4:45 12:30 4:45	2457 1021 1478
FOOTHILL BL AT PALI AV		EV FR	02-20-87	TOTAL EAST WEST	22940 13082 9858	* 7:30 8:00	MANUAL COUNT 1159 460	4:30 5:00	1048 1366
FOOTHILL BL AT YARNELL ST	C00-4545-22	EV FR	07-10-87	TOTAL EAST WEST	6163 3042 3121	7:30 8:00 7:00	456 185 302	5:00 5:30 3:45	495 299 217
FORMAN AV AT SARAH ST	A00-1717-11	EV MO	06-29-87	TOTAL NORTH SOUTH	2606 1554 1052	11:15 11:15 8:15	191 106 99	1:00 5:15 11:30	223 145 93
FORMOSA AV AT CLINTON ST	A00-1414-11	HW TH	10-08-87	TOTAL NORTH SOUTH	1187 457 730	11:15 11:15 11:15	75 33 42	2:00 3:30 2:00	130 55 84
FOUNTAIN AV AT BATES AV-JOG NR TALMADGE ST-	300-3232-22	HW TH	01-08-87	TOTAL EAST WEST	13430 6859 6571	7:45 7:45 7:30	1185 431 756	5:45 6:15 2:45	1192 785 543
FOUNTAIN AV AT GORDON ST	C00-1818-11	HW FR	03-20-87	TOTAL EAST WEST	13601 7895 5706	11:15 11:15 8:00	750 395 450	5:30 5:30 5:15	1198 764 451
FOUNTAIN AV AT HIGHLAND AV		HW WE	05-13-87	TOTAL EAST WEST	19236 9468 9768	* 8:45 8:15	MANUAL COUNT 702 829	5:00 5:00	774 752
FOUNTAIN AV AT HIGHLAND AV		HW WE	05-13-87	TOTAL EAST WEST	19236 9468 9768	* 8:45 8:15	MANUAL COUNT 702 829	5:00 5:00	774 752
FOUNTAIN AV AT HIGHLAND AV		HW WE	05-13-87	TOTAL EAST WEST	19236 9468 9768	* 8:45 8:15	MANUAL COUNT 702 829	5:00 5:00	774 750
FOUNTAIN AV AT VERMONT AV		HW MO	04-27-87	TOTAL EAST WEST	14125 5059 9066	* 7:15 7:45	MANUAL COUNT 385 699	4:45 4:30	477 744
FOUNTAIN AV AT VINE ST		HW WE	04-01-87	TOTAL EAST WEST	11995 5336 6659	* 8:30 8:15	MANUAL COUNT 341 503	5:00 4:15	577 531

L O C A T I O N

FOUNTAIN AV
AT WESTERN AV

FOUNTAIN AV
E/O WESTERN AV

FOX ST
W/O LAUREL CANYON BL

FOX HILLS DR
S/O SANTA MONICA BL S/RDWAY

FOX HILLS DR
S/O SANTA MONICA BL S/RDWAY

FOX HILLS DR
S/O SANTA MONICA BL S/RDWAY

FOX HILLS DR
S/O SANTA MONICA BL S/RDWAY

FOX HILLS DR
S/O SANTA MONICA BL S/RDWAY

FOX HILLS DR
S/O SANTA MONICA BL S/RDWAY

FOX HILLS DR
S/O SANTA MONICA BL S/RDWAY

FOX HILLS DR
S/O SANTA MONICA BL S/RDWAY

FOX HILLS DR
S/O SANTA MONICA BL S/RDWAY

FOX HILLS DR
S/O SANTA MONICA BL S/RDWAY

VOLUME COUNT SUMMARY

FROM 1/ 1/87 TO 12/31/87

PHYS. DESCR RG DY DATE DIR. VOLUME AM PEAK PM PEAK

PHYS. DESCR	RG	DY	DATE	DIR.	VOLUME	AM PEAK	PM PEAK	MANUAL COUNT
TOTAL			04-06-87		14682	*		
EAST					8800	7:30		528
WEST					5882	8:00		482
TOTAL	B00	1515-11	07-07-87		17390	7:45		1005
EAST					8471	8:15		463
WEST					8919	7:00		615
TOTAL	B00	1720-11	10-20-87		6189	7:15		603
EAST					3073	7:15		243
WEST					3116	7:15		360
TOTAL	A00	1717-11	09-17-87		1447	9:00		173
NORTH					1118	9:00		161
SOUTH					329	11:00		29
TOTAL	A00	1717-11	09-18-87		2306	8:45		270
NORTH					1983	8:45		259
SOUTH					323	11:00		24
TOTAL	A00	1717-11	09-19-87		1190	11:15		108
NORTH					990	11:15		95
SOUTH					200	10:45		14
TOTAL	A00	1717-11	09-20-87		910	11:15		56
NORTH					724	10:45		57
SOUTH					186	7:45		15
TOTAL	A00	1717-11	09-21-87		1890	9:00		172
NORTH					1611	9:00		154
SOUTH					279	11:15		21
TOTAL	A00	1717-11	09-22-87		1654	10:00		183
NORTH					1354	10:00		167
SOUTH					300	8:15		20
TOTAL	A00	1717-11	10-07-87		1530	10:00		202
NORTH					1282	10:00		185
SOUTH					248	10:15		18
TOTAL	A00	1717-11	11-18-87		1703	9:00		162
NORTH					1454	8:45		142
SOUTH					249	9:00		24
TOTAL	A00	1717-11	11-19-87		593	11:15		50
NORTH					436	11:15		36
SOUTH					157	11:15		14
TOTAL	A00	1717-11	11-20-87		1077	9:00		90
NORTH					816	11:15		66
SOUTH					261	9:00		49

L O C A T I O N

FOX HILLS DR
S/O SANTA MONICA BL S/RDWAY

FOX HILLS DR
S/O SANTA MONICA BL S/RDWAY

FOX HILLS DR
S/O SANTA MONICA BL S/RDWAY

FOX HILLS DR
AT SANTA MONICA BL S/RDWAY

FOX HILLS DR
AT SANTA MONICA BL S/RDWAY

FOX HILLS DR
AT SANTA MONICA BL S/RDWAY

FOX HILLS DR
AT SANTA MONICA BL S/RDWAY

FOX HILLS DR
AT SANTA MONICA BL S/RDWAY

FRAMPTON AV
AT PACIFIC COAST HWY

FRAMPTON AV
AT PACIFIC COAST HWY

FRANKLIN AV
AT ARGYLE AV

FRANKLIN AV
AT ARGYLE AV

FRANKLIN AV
AT BEACHWOOD DR

PHYS. DESCR RG DY DATE DIR. VOLUME AM PEAK PM PEAK

A00-1717-11 WR SU 11-22-87 TOTAL 739 11:00 56 1:00 104
NORTH 550 11:15 45 1:00 78
SOUTH 189 11:00 17 12:45 27

A00-1717-11 WR MO 11-23-87 TOTAL 1349 8:30 128 12:15 161
NORTH 1110 8:30 116 1:00 131
SOUTH 239 11:15 23 12:15 61

A00-1717-11 WR TU 11-24-87 TOTAL 557 10:15 54 4:30 58
NORTH 285 10:15 26 4:45 29
SOUTH 272 10:15 28 4:30 29

A00-1717-11 WR SA 12-19-87 TOTAL 1217 10:30 107 2:00 139
NORTH 991 10:30 95 2:00 114
SOUTH 226 11:15 13 3:00 32

A00-1717-11 WR SU 12-20-87 TOTAL 1047 10:30 79 3:45 140
NORTH 847 10:30 73 3:45 113
SOUTH 200 11:15 7 3:00 30

A00-1717-11 WR MO 12-21-87 TOTAL 1705 11:15 115 12:15 270
NORTH 1472 11:15 95 12:15 250
SOUTH 233 11:15 20 1:30 26

A00-1717-11 WR TU 12-22-87 TOTAL 1726 11:15 148 12:15 183
NORTH 1470 11:15 129 12:45 167
SOUTH 256 11:00 21 4:30 31

A00-1717-11 WR WE 12-23-87 TOTAL 1645 11:15 133 12:45 196
NORTH 1390 8:30 131 12:15 170
SOUTH 255 11:15 22 12:45 31

A00-1515-11 SR FR 06-19-87 TOTAL 2212 8:00 166 3:15 213
NORTH 1317 7:30 127 3:15 144
SOUTH 895 10:45 74 2:30 83

SR FR 07-24-87 TOTAL 1327 * MANUAL COUNT
NORTH 648 7:00 64 4:30 51
SOUTH 679 8:45 65 4:15 71

C00-4530-43 HW MO 07-13-87 TOTAL 37439 8:00 2360 5:45 2848
EAST 15158 11:15 797 5:45 1276
WEST 22281 8:00 1647 4:45 1587

HW TU 09-15-87 TOTAL 32511 * MANUAL COUNT
EAST 13646 8:15 748 5:00 1356
WEST 18865 8:15 1709 4:45 1234

C00-3530-33 HW TU 07-14-87 TOTAL 35413 8:15 2053 5:00 2847
EAST 17697 11:15 871 5:45 1594
WEST 17716 8:15 1345 5:00 1290

L O C A T I O N

VOLUME COUNT SUMMARY

FROM 1/ 1/87 TO 12/31/87

PHYS. DESCR RG DY DATE DIR. VOLUME AM PEAK PM PEAK

FRANKLIN AV AT BRONSON AV	HW WE	07-15-87	TOTAL 33643 EAST 17133 WEST 16510	8:45 11:15 8:45	2083 856 1284	5:15 5:15 5:00	2601 1442 1160
FRANKLIN AV AT CAHUENGA BL	HW TH	04-16-87	TOTAL 19708 * EAST 6020 WEST 13688	9:00 8:45	MANUAL COUNT 349 1058	5:00 5:00	591 1355
FRANKLIN AV AT CAHUENGA BL	HW MO	07-13-87	TOTAL 20088 EAST 8829 WEST 11259	11:15 11:15 8:15	1156 572 810	4:45 6:30 4:45	1850 761 1196
FRANKLIN AV AT CAHUENGA BL	HW WE	09-23-87	TOTAL 23499 EAST 11833 WEST 11666	8:30 11:15 8:15	1462 615 901	5:30 5:30 5:15	1933 897 1040
FRANKLIN AV AT GARFIELD PL	HW TH	07-23-87	TOTAL 29931 * EAST 14722 WEST 15209	8:30 7:00	MANUAL COUNT 780 1271	5:00 5:00	1608 1312
FRANKLIN AV AT GOWER ST	HW FR	07-17-87	TOTAL 31402 * EAST 12781 WEST 18621	8:30 8:15	MANUAL COUNT 669 1608	5:00 3:30	1396 1244
FRANKLIN AV-JOG NR YUCCA ST AT HIGHLAND AV	HW TU	03-24-87	TOTAL 21404 EAST 20816 WEST 588	11:15 11:15 11:15	1122 1091 31	4:45 4:45 6:00	1522 1461 111
FRANKLIN AV AT HILLHURST AV	HW TH	03-26-87	TOTAL 14432 EAST 8865 WEST 5567	7:30 7:30 7:45	1193 636 610	6:00 6:00 3:00	1193 837 442
FRANKLIN AV AT HILLHURST AV	HW TH	06-18-87	TOTAL 13030 * EAST 7313 WEST 5717	9:00 8:00	MANUAL COUNT 386 650	5:00 5:00	861 354
FRANKLIN AV AT LA BREA AV	HW TU	07-21-87	TOTAL 26102 EAST 5821 WEST 20281	8:15 8:30 7:45	1773 392 1416	5:45 5:45 5:45	1757 521 1236
FRANKLIN AV AT NEW HAMPSHIRE AV-JOG BERENDO-	HW TH	01-08-87	TOTAL 17009 * EAST 8984 WEST 8025	7:45 8:00	MANUAL COUNT 617 616	5:00 4:30	845 660
FRANKLIN AV E/O NORMANDIE AV	HW MO	03-23-87	TOTAL 20464 EAST 11211 WEST 9253	7:45 7:30 7:45	1564 711 880	5:00 5:00 5:00	1853 1110 743
FRANKLIN AV AT NORMANDIE AV	HW WE	07-01-87	TOTAL 17953 * EAST 9087 WEST 8866	7:45 8:00	MANUAL COUNT 624 744	5:00 5:00	824 429

FRANKLIN AV
AT OUTPOST DR

C00-2020-22 HW WE 07-22-87

TOTAL 37954 7:30 2389 6:00 2458
EAST 16169 11:15 875 6:45 1099
WEST 21785 7:30 1587 5:45 1395

FRANKLIN AV
AT ST GEORGE ST

HW TU 09-01-87

TOTAL 3827 * MANUAL COUNT
EAST 3181 9:00 140 5:00 461
WEST 646 8:15 77 3:30 43

FRANKLIN AV
AT VERMONT AV

200-2020-11 HW MO 03-23-87

TOTAL 18414 7:45 1458 5:15 1525
EAST 10986 7:45 791 5:15 961
WEST 7428 8:00 687 2:45 570

FRANKLIN AV
AT VINE ST

C00-3024-32 HW MO 07-13-87

TOTAL 21142 8:00 1358 4:45 1680
EAST 10342 11:15 587 5:00 779
WEST 10800 8:00 873 4:45 909

FRANKLIN AV
AT WESTERN AV

HW TH 05-14-87

TOTAL 22599 * MANUAL COUNT
EAST 12795 7:30 884 5:00 1357
WEST 9804 7:30 906 4:45 697

FRANKLIN AV
E/O WESTERN AV

C00-2530-23 HW TU 07-07-87

TOTAL 21227 8:15 1377 5:15 1957
EAST 11811 7:45 589 5:15 1218
WEST 9416 8:00 802 5:15 739

FRANKLIN AV
AT WESTERN AV

C00-3035-33 HW TH 07-16-87

TOTAL 27214 8:00 1620 5:00 2256
EAST 17836 11:15 878 5:00 1576
WEST 9378 8:00 769 5:00 680

FRANKLIN AV
AT WHITLEY AV

HW WE 09-02-87

TOTAL 13330 * MANUAL COUNT
EAST 4523 8:30 290 5:00 458
WEST 8807 7:30 828 3:00 592

FRANKLIN AV
AT WILTON PL

C00-4030-33 HW MO 07-20-87

TOTAL 33528 8:15 2287 5:00 2685
EAST 16150 11:15 783 5:30 1408
WEST 17378 8:15 1463 5:00 1288

FRANKLIN AV-JOG NR MILNER RD-
E/O HIGHLAND AV

300-1420-12 HW WE 03-24-87

TOTAL 15910 11:15 818 5:00 1056
EAST 7106 11:15 292 2:30 499
WEST 8804 11:15 526 4:00 604

FRESNO ST-JOG NR FWY-
AT WHITTIER BL

CR MO 08-24-87

TOTAL 486 * MANUAL COUNT
NORTH 82 7:15 10 5:00 11
SOUTH 404 7:00 34 4:30 36

FRIAR ST
AT SYLMAR AV

B00-1818-11 EV WE 02-11-87

TOTAL 2077 11:15 188 3:15 191
EAST 1307 11:15 132 3:45 131
WEST 770 7:45 67 2:00 72

FRIES AV
AT ANAHEIM ST

C00-3017-21 SR MO 09-14-87

TOTAL 5723 11:15 492 11:30 480
NORTH 3713 11:15 360 11:30 347
SOUTH 2010 11:15 132 3:00 155

T-45

L O C A T I O N

FROM 1/ 1/87 TO 12/31/87

VOLUME COUNT SUMMARY

PHYS. DESCR RG DY DATE DIR. VOLUME AM PEAK PM PEAK

FRIGATE AV
AT PACIFIC COAST HWY

B00-2020-11 SR MO 11-09-87 TOTAL 2035 7:30 233 5:00 182
NORTH 1006 7:30 108 4:45 95
SOUTH 1029 7:30 125 5:00 90

FRIGATE AV
AT PACIFIC COAST HWY

TOTAL 1571 * MANUAL COUNT
NORTH 1005 7:30 92 4:30 101
SOUTH 566 7:45 62 4:45 51

FRONT ST
E/O PACIFIC AV -SAN PEDRO-

C00-3237-23 SR MO 04-27-87

TOTAL 7396 6:30 652 3:30 934
EAST 3777 6:30 500 3:15 301
WEST 3619 11:15 293 3:30 643

FULLBRIGHT AV
N/O NORDHOFF ST

A00-1818-11 MV MO 04-27-87

TOTAL 2044 6:30 246 11:30 220
NORTH 1019 6:30 233 12:30 108
SOUTH 1025 11:15 134 4:00 137

FULTON AV
N/O SATICOY ST

A00-1818-11 EV WE 02-11-87

TOTAL 2453 7:45 154 4:30 251
NORTH 909 11:15 52 4:30 123
SOUTH 1544 9:00 116 4:45 130

FULTON AV
AT VENTURA BL

EV FR 08-21-87

TOTAL 4755 * MANUAL COUNT
NORTH 984 9:00 91 5:00 105
SOUTH 3771 8:00 371 4:15 275

GAFFEY ST
AT ANAHEIM ST

D03-4540-44 SR TU 06-23-87

TOTAL 14147 11:15 877 4:30 1368
NORTH 6103 7:30 548 4:15 478
SOUTH 8044 11:15 491 4:45 923

GAFFEY ST
AT CHANNEL ST

C00-4545-44 SR TH 09-24-87

TOTAL 31305 7:30 2444 4:45 2501
NORTH 16490 7:30 1219 4:30 1364
SOUTH 14815 7:30 1225 5:00 1156

GAFFEY ST
AT HARBOR FMY -S/B OFF-

G06-4035-43 SR TU 04-28-87

TOTAL 44332 7:30 3961 4:45 2972
NORTH 33352 7:15 3446 3:15 1998
SOUTH 10980 11:15 777 4:45 988

GAFFEY ST
S/O MIRAFLORES AV

C00-3232-22 SR FR 02-27-87

TOTAL 20422 11:15 1276 4:45 1778
NORTH 11224 7:15 937 4:45 876
SOUTH 9198 11:15 597 5:00 905

GAFFEY ST
AT SHEPARD ST

C00-2025-11 SR FR 12-04-87

TOTAL 2020 11:15 138 12:45 183
NORTH 749 11:15 59 12:45 84
SOUTH 1271 10:15 89 2:00 103

GAFFEY ST
AT SHEPARD ST

C00-2025-11 SR SU 12-06-87

TOTAL 3290 11:15 257 2:30 389
NORTH 1180 11:15 106 3:00 159
SOUTH 2110 11:15 151 2:30 255

GAFFEY ST
AT 1ST ST -SAN PEDRO-

C00-4048-44 SR TH 09-24-87

TOTAL 53585 7:30 3544 5:00 3926
NORTH 25938 7:00 2214 2:45 1663
SOUTH 27647 11:15 1469 5:00 2384

T-45

VOLUME COUNT SUMMARY

FROM 1/ 1/87 TO 12/31/87

L O C A T I O N

PHYS. DESCR RG DY DATE

DIR. VOLUME AM PEAK

PM PEAK

GAFFEY ST
AT 5TH ST -SAN PEDRO-

C00-4242-33 SR TU 12-08-87

TOTAL 46913 2934 4:45 3240
NORTH 23762 5:15 1978 2:30 1419
SOUTH 23151 11:15 1392 5:00 1879

GAFFEY ST
AT 7TH ST -SAN PEDRO-

C00-4242-33 SR TU 12-08-87

TOTAL 52078 3469 3:15 3828
NORTH 29843 11:15 2144 12:00 2414
SOUTH 22235 11:15 1325 5:00 1828

GAFFEY ST
AT 9TH ST -SAN PEDRO-

SR FR 05-22-87

TOTAL 34351 * MANUAL COUNT
NORTH 17375 7:00 1609 4:15 1172
SOUTH 16976 7:30 963 5:00 1709

GAFFEY ST
AT 9TH ST -SAN PEDRO-

C00-4040-33 SR TH 12-03-87

TOTAL 43875 2542 4:45 4543
NORTH 18353 7:15 1572 2:00 1110
SOUTH 25522 11:15 1285 4:45 3462

GAFFEY ST
AT 10TH ST -SAN PEDRO-

SR WE 01-21-87

TOTAL 30617 * MANUAL COUNT
NORTH 14891 7:15 1592 3:00 953
SOUTH 15726 7:15 840 4:45 1664

GAFFEY ST
AT 11TH ST -SAN PEDRO-

C00-3232-22 SR TH 01-22-87

TOTAL 33493 2362 5:45 2570
NORTH 16278 7:30 1550 5:45 1127
SOUTH 17215 11:15 1017 4:45 1586

GAFFEY ST
AT 11TH ST -SAN PEDRO-

SR TU 01-27-87

TOTAL 29892 * MANUAL COUNT
NORTH 15181 7:00 1538 3:00 1031
SOUTH 14711 7:30 778 4:45 1571

GAFFEY ST
AT 12TH ST -SAN PEDRO-

SR FR 01-30-87

TOTAL 29197 * MANUAL COUNT
NORTH 15307 7:15 1541 4:00 997
SOUTH 13890 7:30 775 5:00 1518

GAFFEY ST
AT 13TH ST -SAN PEDRO-

SR TH 04-30-87

TOTAL 29684 * MANUAL COUNT
NORTH 13625 7:15 1323 3:00 872
SOUTH 16059 9:00 787 5:00 1751

GAFFEY ST
AT 17TH ST -SAN PEDRO-

SR TH 06-04-87

TOTAL 22719 * MANUAL COUNT
NORTH 11303 7:15 1185 3:00 731
SOUTH 11416 7:45 651 5:00 1257

GAFFEY ST
AT 22ND ST -SAN PEDRO-

SR FR 05-15-87

TOTAL 16559 * MANUAL COUNT
NORTH 8443 7:15 788 8:00 536
SOUTH 8116 7:45 457 5:00 1012

GAGE AV
AT CIMARRON ST

200-1717-11 SR MO 12-14-87

TOTAL 6898 7:15 551 5:00 747
EAST 2506 7:30 222 5:15 241
WEST 4392 7:15 348 5:00 513

GARDEN HOMES AV
AT HENDERSON ST

A00-1616-11 CR WE 04-22-87

TOTAL 506 7:15 23 6:15 109
NORTH 242 7:45 9 4:45 37
SOUTH 264 7:15 16 6:30 80

L O C A T I O N

GARDNER ST
AT CL N/O WILLOUGHBY AV

GARFIELD PL
AT FRANKLIN AV

GATEWAY AV
AT MYRA AV

GATEWAY BL
N/O BARRINGTON AV

GAULT ST
AT DARBY AV

GAULT ST
AT ETIWANDA AV

GAULT ST
AT REMMET AV

GAYLE DR
E/O LA BARCA DR NR LA BARCA PL

GAYLEY AV
AT WILSHIRE BL

GAZETTE AV
AT HART ST

GENESEE AV
AT SAN VICENTE BL

GENESEE AV
AT SAN VICENTE BL

GENEVIEVE AV -JOG MONTE BONITO
AT COLORADO BL

PHYS. DESCR	RG	DY	DATE	DIR.	VOLUME	AM PEAK	PM PEAK
A00-1717-11	HW	WE	06-03-87	TOTAL	1487	11:15	73 4:30
				NORTH	910	11:15	36 4:15
				SOUTH	577	7:15	50 6:15
				TOTAL	775	*	MANUAL COUNT
				NORTH	733	7:15	57 4:30
				SOUTH	42	7:30	17 0:00
				TOTAL	441	*	MANUAL COUNT
				EAST	192	7:15	22 4:00
				WEST	249	8:00	21 4:45
505-3540-23	NR	TH	06-04-87	TOTAL	13866	7:45	1340 5:00
				NORTH	7388	7:45	916 5:00
				SOUTH	6478	11:15	374 5:00
				TOTAL	1129	*	MANUAL COUNT
				EAST	554	8:45	30 3:00
				WEST	575	8:00	42 3:00
				TOTAL	946	*	MANUAL COUNT
				EAST	535	8:00	25 3:15
				WEST	411	7:00	33 3:15
				TOTAL	1916	*	MANUAL COUNT
				EAST	897	7:45	68 3:00
				WEST	1019	8:00	86 4:45
				TOTAL	704	8:15	52 6:45
				EAST	297	11:15	19 4:30
				WEST	407	7:45	37 6:45
				TOTAL	16655	11:15	987 4:30
				NORTH	3786	8:00	482 1:15
				SOUTH	12869	11:15	751 4:30
				TOTAL	964	7:00	79 3:30
				NORTH	522	7:00	50 5:45
				SOUTH	442	8:45	48 3:30
				TOTAL	1878	8:00	155 5:00
				NORTH	1101	8:00	119 5:00
				SOUTH	777	9:15	51 4:45
				TOTAL	888	*	MANUAL COUNT
				NORTH	505	8:00	63 5:00
				SOUTH	383	8:45	24 3:00
				TOTAL	351	*	MANUAL COUNT
				NORTH	180	8:30	19 4:00
				SOUTH	171	7:30	17 4:00

T-45

L O C A T I O N

VOLUME COUNT SUMMARY

FROM 1/ 1/87 TO 12/31/87

GLADE AV
AT ERWIN ST

HW TU 11-17-87

TOTAL 2025 *
NORTH 890 7:00
SOUTH 1135 7:30

MANUAL COUNT
68 5:00
103 5:00

80
131

GLADE AV
AT SHERMAN HW

HW TU 04-14-87

TOTAL 2133 *
NORTH 1334 8:00
SOUTH 799 9:00

MANUAL COUNT
125 4:30
40 4:15

129
107

GLADSTONE AV
AT POLK ST

EV TH 02-05-87

TOTAL 1185
EAST 224 7:30
WEST 961 6:45
7:30

MANUAL COUNT
101 4:45
23 1:15
86 4:45

108
21
97

GLASGOW AV
AT KITTYHAWK AV

WR TH 01-29-87

TOTAL 504 *
EAST 246 7:15
WEST 258 7:15

MANUAL COUNT
27 3:00
37 3:45

21
15

GLENALBYN DR
AT AVENUE 42

CR WE 06-17-87

TOTAL 638
NORTH 427 7:45
SOUTH 211 7:45

MANUAL COUNT
72 6:45
48 6:45
24 7:00

59
42
18

GLENCOE AV
AT ALLA RD

WR MO 06-08-87

TOTAL 2995 *
EAST 2810 7:30
WEST 185 7:00

MANUAL COUNT
141 5:00
21 5:00

372
15

GLENCOE AV
AT MAXELLA AV

WR TU 02-03-87

TOTAL 10241
NORTH 5509 11:15
SOUTH 4732 11:15

MANUAL COUNT
743 4:45
392 4:30
351 5:00

932
469
467

GLENCOE AV
AT MAXELLA AV

WR TU 02-24-87

TOTAL 8739 *
NORTH 4596 7:45
SOUTH 4143 8:00

MANUAL COUNT
280 4:45
274 3:00

445
289

GLENDALE BL
AT ALLESANDRO ST-JOG NR WATERLOO-

HW MO 05-11-87

TOTAL 41434
NORTH 31852 7:15
SOUTH 9582 7:00

MANUAL COUNT
2878 4:15
1461 4:15
1555 2:30

4198
3718
547

GLENDALE BL
AT ALLESANDRO ST-JOG NR WATERLOO-

CR MO 09-21-87

TOTAL 46228 *
NORTH 33059 7:15
SOUTH 13169 7:45

MANUAL COUNT
1470 5:00
2002 3:15

4209
508

GLENDALE BL
AT BERKELEY AV

HW MO 09-21-87

TOTAL 68656 *
NORTH 32086 7:00
SOUTH 36570 7:45

MANUAL COUNT
1360 5:00
4584 3:15

4119
1506

GLENDALE BL
AT BRUNSWICK AV

HW FR 03-27-87

TOTAL 33500 *
NORTH 16964 7:30
SOUTH 16536 7:30

MANUAL COUNT
1061 5:00
1579 4:15

1909
1259

T-45

L O C A T I O N

VOLUME COUNT SUMMARY FROM 1/ 1/87 TO 12/31/87

PHYS. DESCR RG DY DATE DIR. VOLUME AM PEAK PM PEAK

LENDALE BL
AT FARGO ST

D04-4030-32 HW TU 05-12-87
TOTAL 15558 7:30 1626 5:30 1144
NORTH 6704 11:15 433 5:15 618
SOUTH 8854 7:30 1284 6:15 532

LENDALE BL
E/O FERNACROFT RD

G04-4050-43 HW TU 06-09-87
TOTAL 44731 7:30 3867 5:00 3914
EAST 23586 7:45 1545 5:15 2438
WEST 21145 7:30 2333 4:30 1554

LENDALE BL
E/O LACLEDE AV

G08-4040-33 HW TH 03-26-87
TOTAL 28675 7:30 2466 4:30 2482
EAST 12841 7:15 867 5:00 1288
WEST 15834 7:30 1604 4:30 1233

LENDALE BL
S/O ROCKWOOD ST

C00-3232-22 CR TU 01-13-87
TOTAL 28276 7:30 2493 4:30 3013
NORTH 12948 11:15 596 4:30 2216
SOUTH 15328 7:45 2136 3:30 877

LENDALE BL
AT SCOTT AV

CR ME 09-23-87 * MANUAL COUNT
TOTAL 44207 7:15 621 4:30 3111
NORTH 18985 7:00 3140 4:45 1051
SOUTH 25222

LENDALE BL
S/O SILVER LAKE BL

300-3030-23 HW MD 05-18-87
TOTAL 15284 7:15 1296 4:30 1130
NORTH 7942 9:30 745 4:30 663
SOUTH 7342 7:00 884 3:00 484

LENDALE BL
AT SILVER LAKE BL

300-3040-33 HW MD 05-18-87
TOTAL 21536 7:15 2280 4:30 1537
NORTH 7942 9:30 745 4:30 663
SOUTH 13594 7:15 1865 4:30 874

LENDALE BL
AT SILVER LAKE BL

CR TU 09-22-87 * MANUAL COUNT
TOTAL 22324 7:30 372 5:00 772
NORTH 6883 7:30 1955 4:15 728
SOUTH 15441

LENDALE BL
N/O TEMPLE ST

C00-2438-23 CR TU 01-13-87
TOTAL 34017 7:30 2853 4:45 3383
NORTH 15898 11:15 768 4:45 2336
SOUTH 18119 6:30 2355 3:30 1059

LENDALE FWY -W/B OFF-
AT ALLESANDRO ST AT GLEN FMY MBF

HW FR 06-26-87 * MANUAL COUNT
TOTAL 15711 7:15 767 3:00 670
EAST 8481 7:30 498 4:45 719
WEST 7230

LENDALE FWY -W/B OFF-
E/O VERDUGO RD

D12-0020-02 HW TU 10-06-87
TOTAL 3073 7:15 334 4:15 302

LENDON AV
AT LA GRANGE AV

WR TH 03-26-87 * MANUAL COUNT
TOTAL 1463 8:00 33 3:45 50
NORTH 455 9:00 55 5:00 112
SOUTH 1008

VOLUME COUNT SUMMARY FROM 1/ 1/87 TO 12/31/87

L O C A T I O N

PHYS. DESCR	RG DY	DATE	DIR.	VOLUME	AM PEAK	PM PEAK
GLENDON AV AT MASSACHUSETTS AV	WR WE	06-24-87	TOTAL	1679 *	MANUAL COUNT	
			NORTH	714	8:15	64 4:45
			SOUTH	965	8:45	69 5:00
						72
						127
GLENDON AV S/O WEYBURN AV	WR MO	03-23-87	TOTAL	6869	11:15	438 6:15
			NORTH	3482	11:15	217 4:15
			SOUTH	3387	11:15	221 7:00
						609
						315
						322
GLENOAKS BL AT FOOTHILL BL	EV MO	04-13-87	TOTAL	3073	7:00	250 5:45
			NORTH	1553	9:45	99 5:00
			SOUTH	1520	7:00	180 6:45
						215
						145
						114
GLYNDON AV AT LUCILLE AV	MR TH	09-10-87	TOTAL	984 *	MANUAL COUNT	
			NORTH	592	7:45	56 5:00
			SOUTH	392	7:45	30 5:00
						60
						55
GOLDEN STATE Fwy -N/B OFF- W/O LAUREL CANYON BL	EV TU	04-21-87	TOTAL	2970	7:30	168 4:45
						469
GOLDEN STATE Fwy -S/B OFF- AT STADIUM WY	CR WE	09-09-87	TOTAL	12294 *	MANUAL COUNT	
			NORTH	112	8:00	11 7:45
			SOUTH	12182	7:30	2136 9:00
						556
						76
GOODLAND AV AT HALKIRK ST	EV FR	04-03-87	TOTAL	678 *	MANUAL COUNT	
			NORTH	401	8:30	35 3:00
			SOUTH	277	9:00	19 5:00
						29
						28
GORDON ST AT FOUNTAIN AV	HW FR	03-20-87	TOTAL	2837	10:45	176 1:45
			NORTH	599	9:30	37 4:15
			SOUTH	2238	10:30	145 1:45
						280
						55
						241
GORDON ST AT SANTA MONICA BL	HW TU	03-24-87	TOTAL	989	7:15	92 3:30
			NORTH	165	11:15	24 11:30
			SOUTH	824	7:15	89 3:00
						85
						27
						72
GORDON ST AT SANTA MONICA BL	HW TU	03-31-87	TOTAL	660 *	MANUAL COUNT	
			NORTH	155	9:00	7 4:15
			SOUTH	505	7:00	42 4:15
						26
						68
GORHAM AV AT SAN VICENTE BL -BRENTWOOD-	MR TU	07-21-87	TOTAL	3729 *	MANUAL COUNT	
			NORTH	2263	9:00	156 5:00
			SOUTH	1466	7:45	123 4:45
						249
						130
GOTHIC AV AT PARTHENIA ST	WV TU	07-28-87	TOTAL	316 *	MANUAL COUNT	
			NORTH	63	8:15	9 3:45
			SOUTH	253	7:15	33 3:00
						6
						20
GOWER ST AT FRANKLIN AV	HW FR	07-17-87	TOTAL	8071 *	MANUAL COUNT	
			NORTH	6401	8:45	290 4:45
			SOUTH	1670	8:15	186 3:15
						720
						113

T-45

L O C A T I O N

VOLUME COUNT SUMMARY FROM 1/ 1/87 TO 12/31/87

GOWER ST-JOG NR BEACHWOOD DR-
N/O MELROSE AV

PHYS. DESCR 300-2030-12 HW MO 05-18-87
DIR. VOLUME TOTAL 12739
NORTH 5600
SOUTH 7139

AM PEAK 8:00 885 4:45 1032
11:15 310 6:00 495
8:00 579 4:30 571

GOWER ST
AT SANTA MONICA BL

PHYS. DESCR HW TH 09-10-87
DIR. VOLUME TOTAL 12748
NORTH 5381
SOUTH 7367

MANUAL COUNT *
8:00 272 4:15 592
8:00 647 4:30 555

GOWER ST
AT SUNSET BL

PHYS. DESCR HW WE 01-21-87
DIR. VOLUME TOTAL 13944
NORTH 6018
SOUTH 7926

MANUAL COUNT *
7:30 247 5:00 639
8:30 694 3:00 547

GRAMERCY PL
AT COUNCIL ST

PHYS. DESCR HW MO 06-01-87
DIR. VOLUME TOTAL 952
NORTH 532
SOUTH 420

MANUAL COUNT
7:30 92 4:30 99
7:30 50 4:30 61
7:30 42 4:15 39

GRAMERCY PL
AT COUNCIL ST

PHYS. DESCR HW FR 06-19-87
DIR. VOLUME TOTAL 563
NORTH 296
SOUTH 267

MANUAL COUNT *
7:30 21 3:00 32
8:15 16 5:00 27

GRAMERCY PL
AT 39TH ST

PHYS. DESCR A00-1717-11 SR MO 08-31-87
DIR. VOLUME TOTAL 1362
NORTH 547
SOUTH 815

MANUAL COUNT
11:15 65 4:15 124
6:45 33 4:15 60
11:15 48 1:15 69

GRAND AV -CENTRAL-
S/O VENICE BL

PHYS. DESCR C00-2525-22 CR FR 06-12-87
DIR. VOLUME TOTAL 17757
NORTH 10157
SOUTH 7600

MANUAL COUNT
7:30 1296 5:15 2115
7:30 1020 5:00 850
11:15 434 5:15 1316

GRAND AV -CENTRAL-
N/O 8TH ST

PHYS. DESCR A00-0060-05 CR TU 12-08-87
DIR. VOLUME TOTAL 13773

MANUAL COUNT
6:15 1002 3:15 1362

GRAND AV -CENTRAL-
N/O 8TH ST

PHYS. DESCR A00-0060-05 CR TH 12-10-87
DIR. VOLUME TOTAL 14574

MANUAL COUNT
8:00 1066 4:30 1458

GRAND AV -CENTRAL-
N/O 8TH ST

PHYS. DESCR A00-0060-05 CR FR 12-11-87
DIR. VOLUME TOTAL 13624

MANUAL COUNT
7:45 993 4:30 1276

GRAND AV -CENTRAL-
N/O 8TH ST

PHYS. DESCR A00-0060-05 CR MO 12-14-87
DIR. VOLUME TOTAL 12451

MANUAL COUNT
8:00 1005 5:00 1523

GRAND AV -CENTRAL-
N/O 8TH ST

PHYS. DESCR A00-0060-05 CR TU 12-15-87
DIR. VOLUME TOTAL 12305

MANUAL COUNT
7:30 980 4:45 1326

GRAND AV -CENTRAL-
N/O 8TH ST

PHYS. DESCR A00-0060-05 CR WE 12-16-87
DIR. VOLUME TOTAL 11126

MANUAL COUNT
8:00 924 4:30 1219

T-45

L O C A T I O N

VOLUME COUNT SUMMARY

FROM 1/ 1/87 TO 12/31/87

PHYS. DESCR RG DY DATE DIR. VOLUME AM PEAK PM PEAK

PHYS. DESCR	RG DY	DATE	DIR.	VOLUME	AM PEAK	PM PEAK
GRAND AV -CENTRAL- N/O 8TH ST	CR TH	12-17-87	TOTAL	12925	8:00	4:45
	ONE WAY STREET S/B			986	8:00	4:45
GRAND AV -CENTRAL- N/O 8TH ST	CR FR	12-18-87	TOTAL	13500	7:45	4:30
	ONE WAY STREET S/B			1007	7:45	4:30
GRAND AV -CENTRAL- N/O 8TH ST	CR MO	12-21-87	TOTAL	12387	7:45	4:30
	ONE WAY STREET S/B			932	7:45	4:30
GRAND AV -CENTRAL- N/O 8TH ST	CR TU	12-22-87	TOTAL	12438	7:30	4:15
	ONE WAY STREET S/B			862	7:30	4:15
GRAND AV -CENTRAL- N/O 8TH ST	CR WE	12-23-87	TOTAL	13236	7:45	4:45
	ONE WAY STREET S/B			925	7:45	4:45
GRAND AV -CENTRAL- N/O 8TH ST	CR TU	12-29-87	TOTAL	10407	7:45	4:30
	ONE WAY STREET S/B			852	7:45	4:30
GRAND AV -CENTRAL- N/O 8TH ST	CR WE	12-30-87	TOTAL	11058	8:00	4:45
	ONE WAY STREET S/B			968	8:00	4:45
GRAND AV -SAN PEDRO- AT MAC ARTHUR AV	SR TH	01-22-87	TOTAL	489	11:15	4:30
			NORTH	254	8:15	5:15
			SOUTH	235	11:15	4:30
GRAND AV -SAN PEDRO- AT SANTA CRUZ ST	SR FR	10-30-87	TOTAL	1736	*	MANUAL COUNT
			NORTH	799	7:15	77
			SOUTH	937	7:30	104
GRAND AV -SAN PEDRO- AT SANTA CRUZ ST	SR WE	11-04-87	TOTAL	1913	7:30	4:45
			NORTH	852	7:30	95
			SOUTH	1061	11:15	71
GRAND AV -SAN PEDRO- AT 1ST ST -SAN PEDRO-	SR FR	10-30-87	TOTAL	2572	*	MANUAL COUNT
			NORTH	1259	7:30	152
			SOUTH	1313	7:30	110
GRAND AV -SAN PEDRO- AT 1ST ST -SAN PEDRO-	SR ME	11-04-87	TOTAL	2687	7:30	5:00
			NORTH	1114	7:15	135
			SOUTH	1573	7:30	121
GRAND AV -SAN PEDRO- AT 19TH ST -SAN PEDRO-	SR TH	11-19-87	TOTAL	1448	11:15	4:30
			NORTH	733	7:15	52
			SOUTH	715	10:45	53

L O C A T I O N

VOLUME COUNT SUMMARY FROM 1/ 1/87 TO 12/31/87

GRAND AV -SAN PEDRO-
AT 22ND ST -SAN PEDRO-

PHYS. DESCR	RG DY	DATE	DIR.	VOLUME	AM PEAK	PM PEAK	MANUAL COUNT
	SR FR	09-04-87	TOTAL	974	*		974
			NORTH	554		7:45	56
			SOUTH	420		8:00	23
							3:45
							44
							47

GRAND BL
AT RIVIERA AV

PHYS. DESCR	RG DY	DATE	DIR.	VOLUME	AM PEAK	PM PEAK	MANUAL COUNT
	WR TU	12-08-87	TOTAL	2567	*		2567
			EAST	810		8:45	40
			WEST	1757		8:45	140
							3:00
							3:45
							106
							138

GRAND VIEW BL
AT CHARNOCK RD

PHYS. DESCR	RG DY	DATE	DIR.	VOLUME	AM PEAK	PM PEAK	MANUAL COUNT
	WR TU	03-10-87	TOTAL	3904	*		3904
			NORTH	1999		7:45	226
			SOUTH	1905		7:45	95
							3:30
							4:45
							157
							257

GRAND VIEW ST
AT 3RD ST

PHYS. DESCR	RG DY	DATE	DIR.	VOLUME	AM PEAK	PM PEAK	MANUAL COUNT
	HW WE	12-30-87	TOTAL	1301	*		1301
			NORTH	387		8:30	24
			SOUTH	914		7:15	43
							4:30
							47
							121

GRANVILLE AV
AT INDIANAPOLIS ST

PHYS. DESCR	RG DY	DATE	DIR.	VOLUME	AM PEAK	PM PEAK	MANUAL COUNT
	WR MO	03-30-87	TOTAL	539	*		539
			EAST	171		7:15	24
			WEST	368		7:45	71
							3:00
							3:15
							19
							28

GRANVILLE AV
AT MISSISSIPPI AV

PHYS. DESCR	RG DY	DATE	DIR.	VOLUME	AM PEAK	PM PEAK	MANUAL COUNT
	WR TH	03-26-87	TOTAL	1454	*		1454
			NORTH	1071		9:00	99
			SOUTH	383		8:30	32
							4:30
							5:00
							89
							47

GREENLEAF ST
AT STANSBURY AV

PHYS. DESCR	RG DY	DATE	DIR.	VOLUME	AM PEAK	PM PEAK	MANUAL COUNT
	EV MO	04-20-87	TOTAL	1026			1026
			EAST	749		8:00	158
			WEST	277		8:00	124
							5:15
							6:30
							92
							69
							32

GREENLEAF ST
AT VAN NUYS BL

PHYS. DESCR	RG DY	DATE	DIR.	VOLUME	AM PEAK	PM PEAK	MANUAL COUNT
	EV MO	09-28-87	TOTAL	2432	*		2432
			EAST	1941		7:45	225
			WEST	491		8:00	49
							4:30
							126
							37

GREGORY WY
AT HOLT AV

PHYS. DESCR	RG DY	DATE	DIR.	VOLUME	AM PEAK	PM PEAK	MANUAL COUNT
	WR FR	10-23-87	TOTAL	5171	*		5171
			EAST	2253		8:00	202
			WEST	2918		8:45	226
							5:00
							247
							294

GREGORY WY
AT SHERBOURNE DR

PHYS. DESCR	RG DY	DATE	DIR.	VOLUME	AM PEAK	PM PEAK	MANUAL COUNT
	WR TH	01-29-87	TOTAL	4855	*		4855
			EAST	2115		8:15	178
			WEST	2740		8:00	238
							5:00
							223
							320

GREGORY WY
AT SHERBOURNE DR

PHYS. DESCR	RG DY	DATE	DIR.	VOLUME	AM PEAK	PM PEAK	MANUAL COUNT
	WR FR	10-23-87	TOTAL	4568	*		4568
			EAST	1974		8:00	183
			WEST	2594		8:45	202
							5:00
							211
							272

GRIFFITH PARK BL
AT AMESBURY RD

PHYS. DESCR	RG DY	DATE	DIR.	VOLUME	AM PEAK	PM PEAK	MANUAL COUNT
	HW WE	01-07-87	TOTAL	2125			2125
			NORTH	969		7:30	151
			SOUTH	1156		8:30	50
						7:30	131
							5:30
							223
							122
							123

GRIFFITH PARK BL
AT LUCILE AV

PHYS. DESCR	RG DY	DATE	DIR.	VOLUME	AM PEAK	PM PEAK	MANUAL COUNT
	HW TU	05-19-87	TOTAL	5923			5923
			EAST	3356		7:30	765
			WEST	2567		7:30	527
							2:45
							5:00
							508
							230
							319

L O C A T I O N

FROM 1/ 1/87 TO 12/31/87

VOLUME COUNT SUMMARY

PHYS. DESCR RG DY DATE DIR. VOLUME AM PEAK PM PEAK

GRIFFITH PARK BL
AT ROWENA AV

200-2020-11 HW TU 05-19-87

TOTAL 8394 7:30 765 5:15 711
NORTH 3897 7:30 331 5:15 361
SOUTH 4497 7:30 434 5:00 361

GRIFFITH PARK BL
AT ST GEORGE ST

200-2020-11 HW MO 04-20-87

TOTAL 8355 7:45 721 5:15 725
NORTH 3977 7:30 318 5:15 390
SOUTH 4378 7:45 408 3:15 384

GUIRADO ST
AT MOTT ST

CR TH 06-11-87

TOTAL 890 * MANUAL COUNT 49
EAST 432 7:30 28 4:15 41
WEST 458 7:15 43 4:45 41

GUTHRIE AV
AT CRESCENT HEIGHTS BL

A00-1818-11 HW TH 06-04-87

TOTAL 4429 8:00 349 5:15 452
EAST 3389 8:30 275 5:15 358
WEST 1040 7:30 87 5:30 95

GUTHRIE DR
AT DAVID AV

WR TH 08-06-87

TOTAL 526 * MANUAL COUNT 21
NORTH 188 8:00 12 4:00 21
SOUTH 338 7:45 25 4:15 35

GUTHRIE DR
AT DAVID AV

WR TH 08-06-87

TOTAL 526 * MANUAL COUNT 21
NORTH 188 8:00 12 4:00 21
SOUTH 338 7:45 25 4:15 35

HALLDALE AV
AT 69TH ST

A00-1515-11 SR WE 10-28-87

TOTAL 585 11:15 30 5:00 124
NORTH 381 11:15 18 5:45 98
SOUTH 204 7:30 13 5:00 26

HALLDALE AV
AT 69TH ST

SR FR 11-20-87

TOTAL 495 * MANUAL COUNT 35
NORTH 265 7:45 20 4:00 35
SOUTH 230 8:00 14 5:00 37

HALLDALE AV
AT 94TH ST

SR TH 01-08-87

TOTAL 424 * MANUAL COUNT 24
NORTH 199 7:15 12 3:30 24
SOUTH 225 7:15 16 4:00 29

HAMILTON AV -E/W SAN PEDRO-
E/O PATTON AV

A00-1010-11 SR FR 02-27-87

TOTAL 1075 7:30 67 6:15 119
EAST 502 11:15 24 6:15 61
WEST 573 7:30 44 6:00 62

HAMLIN ST
AT COLDWATER CANYON AV

EV MO 01-05-87

TOTAL 1229 * MANUAL COUNT 91
EAST 846 7:45 84 3:00 91
WEST 383 7:30 36 3:00 42

HAMPTON DR
AT ROSE AV

WR WE 07-22-87

TOTAL 2417 * MANUAL COUNT 144
NORTH 1579 9:00 134 3:00 144
SOUTH 838 8:45 60 5:00 98

HARBOR BL
AT VINCENT THOMAS BRIDGE

G04-3525-32 SR MO 07-27-87

TOTAL 16102 11:15 1143 3:45 1633
NORTH 11960 6:30 799 2:00 1063
SOUTH 4142 11:00 395 3:15 618

T-45

L O C A T I O N

VOLUME COUNT SUMMARY

FROM 1/ 1/87 TO 12/31/87

HARBOR BL
AT 5TH ST -SAN PEDRO-

PHYS. DESC	RG	DY	DATE	DIR.	VOLUME	AM PEAK	PM PEAK
G06-4435-32	SR	TU	12-01-87	TOTAL	21871	7:30	1700
				NORTH	9088	7:00	766
				SOUTH	12783	11:00	1089

HARBOR FWY
N/O GAFFEY ST

PHYS. DESC	RG	DY	DATE	DIR.	VOLUME	AM PEAK	PM PEAK
G09-3550-34	SR	TH	09-24-87	TOTAL	49901	7:15	4100
				NORTH	28604	6:45	3199
				SOUTH	21297	7:45	1090

HARBOR FWY -N/B OFF--
W/O JOHN S GIBSON BL

PHYS. DESC	RG	DY	DATE	DIR.	VOLUME	AM PEAK	PM PEAK
Z08-1818-22	SR	FR	09-25-87	TOTAL	9753	7:00	993
				EAST	878	10:45	86
				WEST	8875	7:00	919

HARBOR FWY -S/B OFF--
N/O GAFFEY ST

PHYS. DESC	RG	DY	DATE	DIR.	VOLUME	AM PEAK	PM PEAK
G20-3440-23	SR	TU	04-28-87	TOTAL	48145	7:15	4245
				NORTH	27657	7:00	3210
				SOUTH	20488	7:30	1081

HARCOURT AV
AT 21ST ST

PHYS. DESC	RG	DY	DATE	DIR.	VOLUME	AM PEAK	PM PEAK
B00-1616-11	HW	TU	09-01-87	TOTAL	2273	11:15	119
				NORTH	1249	11:15	65
				SOUTH	1024	11:15	54

HARPER AV
AT ROSEWOOD AV -HWOOD

PHYS. DESC	RG	DY	DATE	DIR.	VOLUME	AM PEAK	PM PEAK
				TOTAL	1411	*	MANUAL COUNT
				NORTH	561	7:45	32
				SOUTH	850	8:15	84

HART ST
AT GAZETTE AV

PHYS. DESC	RG	DY	DATE	DIR.	VOLUME	AM PEAK	PM PEAK
A00-1818-11	WV	WE	06-10-87	TOTAL	1478	11:15	81
				EAST	1013	11:15	49
				WEST	465	7:30	48

HART ST
AT LOUISE AV -VALLEY-

PHYS. DESC	RG	DY	DATE	DIR.	VOLUME	AM PEAK	PM PEAK
				TOTAL	1449	*	MANUAL COUNT
				EAST	789	7:15	113
				WEST	660	8:15	50

HART ST
AT VANALDEN AV

PHYS. DESC	RG	DY	DATE	DIR.	VOLUME	AM PEAK	PM PEAK
				TOTAL	782	*	MANUAL COUNT
				EAST	505	7:15	37
				WEST	277	7:00	18

HARTLAND ST
AT CLEOMOORE AV

PHYS. DESC	RG	DY	DATE	DIR.	VOLUME	AM PEAK	PM PEAK
A00-1717-11	WV	FR	05-01-87	TOTAL	623	7:15	46
				EAST	263	7:00	28
				WEST	360	11:15	21

HARTLAND ST
AT SHELTONDALE AV

PHYS. DESC	RG	DY	DATE	DIR.	VOLUME	AM PEAK	PM PEAK
A00-1717-11	WV	FR	05-01-87	TOTAL	441	7:15	31
				EAST	232	7:15	19
				WEST	209	11:15	13

HARVARD BL
AT SAN MARINO ST

PHYS. DESC	RG	DY	DATE	DIR.	VOLUME	AM PEAK	PM PEAK
				TOTAL	8196	*	MANUAL COUNT
				NORTH	4140	7:45	272
				SOUTH	4056	7:00	239

HARVARD BL
AT 41ST PL

PHYS. DESC	RG	DY	DATE	DIR.	VOLUME	AM PEAK	PM PEAK
A00-1717-11	SR	FR	09-11-87	TOTAL	788	11:15	49
				NORTH	334	9:30	27
				SOUTH	454	11:15	30

L O C A T I O N

VOLUME COUNT SUMMARY

FROM 1/ 1/87 TO 12/31/87

PHYS. DESCR RG DY DATE DIR. VOLUME AM PEAK PM PEAK

HASKELL AV
AT DEVONSHIRE ST

WV TH 02-12-87

TOTAL 6222 *
NORTH 2674 7:15
SOUTH 3548 7:15

MANUAL COUNT
228 4:00
466 4:45

241
223

HASKELL AV
AT INDEX ST

WV TH 06-04-87

TOTAL 4177 *
NORTH 2775 7:30
SOUTH 1402 7:15

MANUAL COUNT
181 4:30
198 3:00

332
81

HASKELL AV
S/O MAGNOLIA BL

WV FR 01-02-87

TOTAL 3165
NORTH 2276 7:30
SOUTH 889 7:15

MANUAL COUNT
356 1:45
285 1:45
81 2:30

256
185
77

HASTINGS AV
AT 83RD ST

WR TH 02-05-87

TOTAL 1287 *
NORTH 761 7:30
SOUTH 526 7:45

MANUAL COUNT
115 4:45
56 5:00

46
45

HATTERAS ST
AT CORBIN AV

WV TU 03-03-87

TOTAL 791 *
EAST 331 7:15
WEST 460 7:15

MANUAL COUNT
45 5:00
42 5:00

23
32

HATTERAS ST
AT RIVERTON AV

EV FR 02-13-87

TOTAL 883 *
EAST 451 7:30
WEST 432 7:30

MANUAL COUNT
32 3:15
28 5:00

41
52

HATTERAS ST
AT WINNETKA AV

WV TU 06-16-87

TOTAL 622 *
EAST 143 8:15
WEST 479 7:00

MANUAL COUNT
13 4:15
43 5:00

18
44

HATTERAS ST
AT YOLANDA AV

WV TU 06-23-87

TOTAL 3201
EAST 1410 7:45
WEST 1791 7:45

MANUAL COUNT
225 6:00
95 6:15
130 6:00

285
125
162

HATTERAS ST
AT YOLANDA AV

WV TU 08-25-87

TOTAL 2607 *
EAST 1212 7:30
WEST 1395 7:30

MANUAL COUNT
98 5:00
99 5:00

127
164

HAUSER BL
S/O GLENNIE LN

HW TH 06-11-87

TOTAL 8265
NORTH 3870 7:45
SOUTH 4395 7:45

MANUAL COUNT
658 5:00
351 5:00
307 5:00

925
377
548

HAUSER BL
AT SATURN ST

HW TH 05-14-87

TOTAL 14901
NORTH 7494 7:30
SOUTH 7407 7:30

MANUAL COUNT
1273 5:00
696 5:00
577 5:00

1431
668
763

HAUSER BL
AT 6TH ST

HW FR 02-13-87

TOTAL 10588 *
NORTH 5052 8:15
SOUTH 5536 7:45

MANUAL COUNT
334 5:00
594 4:45

532
383

HAWAIIAN AV
AT F ST

SR MO 04-27-87

TOTAL 1851
NORTH 1205 7:15
SOUTH 646 7:00

MANUAL COUNT
212 2:30
133 2:15
79 2:30

175
110
70

VOLUME COUNT SUMMARY		FROM	1/1/87	TO	12/31/87		
PHYS. DESCR	RG DY	DATE	DIR.	VOLUME	AM PEAK	PM PEAK	
HAYNES ST AT ANDASOL AV	WV TH	04-16-87	TOTAL	603 *	MANUAL COUNT		
			EAST	291	8:00	29	4:00
			WEST	312	8:45	17	3:15
							25
							34
HAYNES ST AT ANDASOL AV	WV TU	04-28-87	TOTAL	1043	7:15	156	5:30
			NORTH	499	7:15	96	5:30
			SOUTH	544	7:15	60	4:30
							95
							45
							55
HAYNES ST AT LASAINE AV	WV TU	07-07-87	TOTAL	763 *	MANUAL COUNT		
			EAST	413	7:00	54	5:00
			WEST	350	7:30	32	4:00
							31
							38
HAYNES ST AT PLATT AV	WV TH	09-17-87	TOTAL	1733 *	MANUAL COUNT		
			EAST	822	8:15	63	4:00
			WEST	911	7:00	46	3:00
							69
							99
HAYVENHURST AV AT DEVONSHIRE ST	WV WE	02-18-87	TOTAL	11091 *	MANUAL COUNT		
			NORTH	4817	7:30	318	5:00
			SOUTH	6274	7:30	750	5:00
							525
							535
HAYVENHURST AV AT MOORPARK ST JOG NR VENTURA BL	WV MO	08-10-87	TOTAL	26366 *	MANUAL COUNT		
			NORTH	12229	9:00	597	5:00
			SOUTH	14137	8:00	1912	3:00
							1676
							734
HAYWORTH AV AT CLINTON ST	HW TU	11-16-87	TOTAL	2574 *	MANUAL COUNT		
			NORTH	1388	9:00	86	4:45
			SOUTH	1186	8:15	95	5:00
							149
							109
HAZELTINE AV AT COVELLO ST	EV FR	09-11-87	TOTAL	2791 *	MANUAL COUNT		
			NORTH	2491	7:00	209	4:15
			SOUTH	300	8:45	18	3:30
							203
							36
HENDERSON ST AT GARDEN HOMES AV	CR WE	04-22-87	TOTAL	854	7:30	49	6:15
			EAST	521	7:15	27	6:15
			WEST	333	7:30	23	2:00
							83
							54
							30
HENRY FORD AV AT ANAHEIM ST	SR WE	09-16-87	TOTAL	6253	11:15	590	3:45
			NORTH	3401	11:15	380	3:45
			SOUTH	2852	6:30	269	2:45
							655
							434
							243
HIGHLAND AV S/O BEVERLY BL	HW MO	03-02-87	TOTAL	37325	8:00	2992	4:30
			NORTH	19741	8:00	1542	3:45
			SOUTH	17584	8:15	1511	4:30
							2993
							1648
							1369
HIGHLAND AV AT FOUNTAIN AV	HW WE	05-13-87	TOTAL	50077 *	MANUAL COUNT		
			NORTH	26707	7:45	1768	5:00
			SOUTH	23370	8:00	1956	5:00
							2531
							1718
HIGHLAND AV AT FRANKLIN AV-JOG NR YUCCA ST	HW TU	03-24-87	TOTAL	80659	8:00	5488	4:45
			NORTH	38501	11:15	2200	4:45
			SOUTH	42158	7:15	3381	5:00
							5600
							2860
							2743

VOLUME COUNT SUMMARY FROM 1/ 1/87 TO 12/31/87

L O C A T I O N

PHYS. DESCR RG DY DATE DIR. VOLUME AM PEAK PM PEAK

HIGHLAND AV
AT FRANKLIN AV-JOG NR MILNER RD-

PHYS. DESCR	RG	DY	DATE	DIR.	VOLUME	AM PEAK	PM PEAK
C00-3045-34	HW	TU	03-24-87	TOTAL	80659	8:00	5488
				NORTH	38501	11:15	2200
				SOUTH	42158	7:15	3381

HIGHLAND AV
AT FRANKLIN AV-JOG NR MILNER RD-

PHYS. DESCR	RG	DY	DATE	DIR.	VOLUME	AM PEAK	PM PEAK
	HW	FR	05-08-87	TOTAL	73086	*	MANUAL COUNT
				NORTH	34241	8:45	1996
				SOUTH	38845	7:15	3379

HIGHLAND AV
AT HOLLYWOOD BL

PHYS. DESCR	RG	DY	DATE	DIR.	VOLUME	AM PEAK	PM PEAK
	HW	TH	04-30-87	TOTAL	50268	*	MANUAL COUNT
				NORTH	25485	7:15	1305
				SOUTH	24783	7:15	2383

HIGHLAND AV
AT LELAND WY

PHYS. DESCR	RG	DY	DATE	DIR.	VOLUME	AM PEAK	PM PEAK
C00-4030-43	HW	TH	03-19-87	TOTAL	49473	8:00	3417
				NORTH	23732	10:30	1419
				SOUTH	25741	7:30	2123

HIGHLAND AV
AT LELAND WY

PHYS. DESCR	RG	DY	DATE	DIR.	VOLUME	AM PEAK	PM PEAK
	HW	TH	04-16-87	TOTAL	49170	*	MANUAL COUNT
				NORTH	24371	9:00	1558
				SOUTH	24799	8:00	2157

HIGHLAND AV
AT ROMAINE ST

PHYS. DESCR	RG	DY	DATE	DIR.	VOLUME	AM PEAK	PM PEAK
	HW	TH	03-05-87	TOTAL	40858	*	MANUAL COUNT
				NORTH	20275	7:45	1487
				SOUTH	20583	7:30	1783

HIGHLAND AV
AT ROMAINE ST

PHYS. DESCR	RG	DY	DATE	DIR.	VOLUME	AM PEAK	PM PEAK
C00-4040-44	HW	TH	03-19-87	TOTAL	43386	7:30	3071
				NORTH	22515	8:00	1425
				SOUTH	20871	7:30	1689

HIGHLAND AV
AT SANTA MONICA BL

PHYS. DESCR	RG	DY	DATE	DIR.	VOLUME	AM PEAK	PM PEAK
C00-4040-44	HW	WE	03-25-87	TOTAL	47729	7:30	3303
				NORTH	21938	7:45	1353
				SOUTH	25791	7:30	1971

HIGHLAND AV
AT SANTA MONICA BL

PHYS. DESCR	RG	DY	DATE	DIR.	VOLUME	AM PEAK	PM PEAK
	HW	FR	05-29-87	TOTAL	42693	*	MANUAL COUNT
				NORTH	22505	7:45	1505
				SOUTH	20188	8:00	1695

HIGHLAND AV
AT SUNSET BL

PHYS. DESCR	RG	DY	DATE	DIR.	VOLUME	AM PEAK	PM PEAK
C00-4040-44	HW	WE	03-25-87	TOTAL	53374	7:30	3586
				NORTH	23134	8:00	1358
				SOUTH	30240	7:15	2277

HIGHLAND AV
AT SUNSET BL

PHYS. DESCR	RG	DY	DATE	DIR.	VOLUME	AM PEAK	PM PEAK
	HW	TU	05-16-87	TOTAL	51283	*	MANUAL COUNT
				NORTH	24228	8:00	1503
				SOUTH	27055	7:30	2166

HIGHLAND AV
AT 8TH ST

PHYS. DESCR	RG	DY	DATE	DIR.	VOLUME	AM PEAK	PM PEAK
C00-2025-11	HW	MO	03-02-87	TOTAL	29718	8:00	2790
				NORTH	14415	8:15	1470
				SOUTH	15303	8:00	1364

T-45

L O C A T I O N

FROM 1/ 1/87 TO 12/31/87

VOLUME COUNT SUMMARY

PHYS. DESCR RG DY DATE DIR. VOLUME AM PEAK PM PEAK

HIGHLAND AV
AT 8TH ST

HW TH 03-05-87

TOTAL 27384 *
NORTH 11221 978 3:00
SOUTH 16163 7:30 1266 4:30 660
1311

HIGHLAND AV
AT 9TH ST

HW TH 05-26-87

TOTAL 26381
NORTH 11895 6:45 1497 4:45 2417
SOUTH 14486 11:15 667 4:30 1228
1223 6:45 1342 4:45

HIGHLAND AV
AT 9TH ST

HW FR 06-05-87

TOTAL 31132 *
NORTH 16525 8:00 1335 3:45 1166
SOUTH 14607 7:30 1159 4:30 1229

HIGHLANDER RD
AT SEMRAD RD

MV TH 12-10-87

TOTAL 2808 *
EAST 1438 7:15 161 4:00 118
WEST 1370 7:30 111 4:30 123

HIGHLANDER RD
AT VALLEY CIRCLE BL

MV TU 12-01-87

TOTAL 1275 *
EAST 585 7:30 70 4:15 38
WEST 690 7:15 159 4:45 139

HILGARD AV
N/O LE CONTE AV

WR MO 03-23-87

TOTAL 11215
NORTH 5494 9:00 773 5:00 845
SOUTH 5721 11:15 371 5:00 438
407 8:30 478 5:00

HILL DR
AT MONTE BONITO DR

CR FR 05-01-87

TOTAL 270 *
EAST 216 7:15 18 5:00 25
WEST 54 8:30 3 4:00 12

HILL ST
AT ALPINE ST

CR TU 08-18-87

TOTAL 21849 *
NORTH 7287 9:00 225 5:00 1134
SOUTH 14562 7:30 1882 3:45 614

HILL ST
AT COLLEGE ST

CR MO 08-17-87

TOTAL 24749 *
NORTH 10469 9:00 248 5:00 1814
SOUTH 14280 7:00 1689 3:00 657

HILL ST
AT PICO BL

CR WE 12-23-87

TOTAL 13498 *
NORTH 3795 9:00 206 4:15 397
SOUTH 9703 7:30 455 4:45 1025

HILL ST
S/O VENICE BL

CR MO 06-15-87

TOTAL 10848
NORTH 3412 7:45 805 4:30 1220
SOUTH 7436 11:15 327 4:00 373
919 11:15 475 4:45

HILL ST
AT 32ND ST

CR FR 08-07-87

TOTAL 9777 *
NORTH 4321 7:15 477 3:45 370
SOUTH 5456 7:30 228 4:50 748

HILL ST
AT 39TH ST

CR WE 02-04-87

TOTAL 8844 *
NORTH 4363 7:30 616 5:00 244
SOUTH 4481 7:00 125 5:00 701

VOLUME COUNT SUMMARY

FROM 1/ 1/87 TO 12/31/87

L O C A T I O N

PHYS. DESCR RG DY DATE DIR. VOLUME AM PEAK PM PEAK

HILLHURST AV
AT FRANKLIN AV

300-3535-33 HW MO 03-30-87
TOTAL 24264 7:45 1802 5:00 1830
NORTH 14135 10:30 1006 5:00 1230
SOUTH 10129 8:15 972 3:00 658

HILLHURST AV
AT FRANKLIN AV

HW TH 06-18-87 *
TOTAL 21191 *
NORTH 10795 7:30 487 4:45 1341
SOUTH 10396 8:00 1106 3:15 638

HILLSBORO AV
W/O ROBERTSON BL

B00-2020-11 MR TU 02-17-87
TOTAL 7472 8:00 701 4:45 733
EAST 3855 7:15 298 4:45 459
WEST 3617 8:00 470 5:00 274

HILLSBORO AV
S/O SAWYER ST

B00-1717-11 EV TU 10-27-87
TOTAL 6770 8:00 680 4:45 660
NORTH 3479 8:00 460 4:15 248
SOUTH 3291 7:45 225 5:00 449

HINDRY AV
AT 83RD ST

HW MO 03-23-87 *
TOTAL 2565 *
NORTH 1778 7:30 127 4:30 163
SOUTH 787 7:30 87 3:15 61

HOBART BL
N/O SAN MARINO ST

B00-2020-11 HW TH 05-28-87
TOTAL 2789 7:15 216 5:00 288
NORTH 643 7:45 47 6:30 62
SOUTH 2146 7:00 173 5:00 243

HOLLYWOOD BL
AT CAHUENGA BL

HW WE 04-01-87 *
TOTAL 26667 *
EAST 13982 8:15 792 5:00 1366
WEST 12685 7:45 1024 4:15 947

HOLLYWOOD BL
AT EDGEMONT ST

C00-3636-33 HW TU 08-25-87
TOTAL 28041 11:15 1656 5:00 2090
EAST 14431 11:15 851 4:30 1141
WEST 13610 11:15 805 5:15 1021

HOLLYWOOD BL
AT HIGHLAND AV

HW TH 04-30-87 *
TOTAL 22975 *
EAST 10351 9:00 653 3:45 960
WEST 12624 8:00 1022 4:00 934

HOLLYWOOD BL
AT NEW HAMPSHIRE AV

HW WE 01-07-87 *
TOTAL 22185 *
EAST 12464 7:30 806 5:00 1251
WEST 9721 7:45 725 5:00 902

HOLLYWOOD BL
AT NORMANDIE AV

C00-3232-22 HW MO 08-24-87
TOTAL 27974 11:15 1538 5:30 1907
EAST 14660 11:15 787 5:30 1025
WEST 13314 11:15 751 3:30 952

HOLLYWOOD BL
AT STANLEY AV

C00-3636-33 HW FR 01-09-87
TOTAL 32665 8:15 2143 6:15 2411
EAST 14902 8:45 851 6:00 1217
WEST 17763 7:45 1345 3:30 1208

HOLLYWOOD BL
AT VERMONT AV

C00-4040-33 HW TH 08-20-87
TOTAL 17206 11:15 1045 4:45 1243
EAST 9057 11:15 516 3:30 644
WEST 8149 11:15 529 4:45 609

L O C A T I O N

VOLUME COUNT SUMMARY FROM 1/1/87 TO 12/31/87

PHYS. DESCR RG DY DATE DIR. VOLUME AM PEAK PM PEAK

HOLLYWOOD BL AT VINE ST	HW MO	05-18-87	TOTAL	23180 *	MANUAL COUNT	
			EAST	13148	8:00	796 5:00 1196
			WEST	10032	8:00	722 3:00 803
HOLLYWOOD BL AT WESTERN AV	HW FR	05-22-87	TOTAL	25118 *	MANUAL COUNT	
			EAST	10445	7:45	699 5:00 1050
			WEST	14673	7:45	1045 4:00 1226
HOLLYWOOD BL E/O WESTERN AV	HW TU	07-07-87	TOTAL	31597	11:15	1782 5:00 2162
			EAST	15605	11:15	870 5:15 1133
			WEST	15992	11:15	912 5:00 1045
HOLLYWOOD BL AT WILTON PL	HW TU	09-15-87	TOTAL	28241 *	MANUAL COUNT	
			EAST	13526	7:45	752 5:00 1416
			WEST	14715	7:45	1223 4:00 1146
HOLLYWOOD FWY -N/B OFF- AT SANTA MONICA BL	HW WE	12-23-87	TOTAL	11730 *	MANUAL COUNT	
			NORTH	10372	8:45	741 5:00 823
			SOUTH	1358	8:00	104 4:30 120
HOLT AV AT GREGORY WY	WR FR	10-23-87	TOTAL	1285 *	MANUAL COUNT	
			NORTH	733	8:00	63 5:00 69
			SOUTH	552	9:00	47 5:00 74
HOOVER AV -CTY- N/O SLAUSON AV -CTY-	SR WE	03-25-87	TOTAL	9723	6:45	862 3:45 940
			NORTH	4923	6:45	583 3:30 388
			SOUTH	4800	7:00	288 4:45 581
HOOVER AV S/O 15TH ST	CR TU	06-16-87	TOTAL	8442	6:30	715 3:45 1051
			NORTH	3705	6:30	524 3:30 340
			SOUTH	4737	11:15	340 3:45 731
HOOVER AV AT 43RD PL	CR MO	02-23-87	TOTAL	12910 *	MANUAL COUNT	
			NORTH	6131	7:00	742 3:45 434
			SOUTH	6779	7:15	300 4:00 796
HOOVER ST AT ATHENS BL	SR MO	11-02-87	TOTAL	3024	7:30	272 3:45 283
			NORTH	1535	7:00	206 3:45 159
			SOUTH	1489	4:45	107 4:00 132
HOOVER ST AT CARONDELET ST	HW FR	04-03-87	TOTAL	35736 *	MANUAL COUNT	
			NORTH	18814	7:30	1482 4:15 1507
			SOUTH	16922	7:00	1150 5:00 1444
HOOVER ST AT CARONDELET ST	HW MO	04-20-87	TOTAL	37006	7:30	2666 4:30 3191
			NORTH	20119	7:30	1484 4:30 1772
			SOUTH	16887	7:00	1241 4:15 1450
HOOVER ST AT MANCHESTER AV	CR WE	07-01-87	TOTAL	15395	11:15	791 5:00 1313
			NORTH	6768	7:15	506 5:00 483
			SOUTH	8627	11:15	492 5:00 830

L O C A T I O N

VOLUME COUNT SUMMARY

FROM 1/ 1/87 TO 12/31/87

PHYS. DESCR	RG DY	DATE	DIR.	VOLUME	AM PEAK	PM PEAK
HOOPER ST S/O SANTA MONICA BL	HW TU	04-21-87	TOTAL	9067	7:30	808
			NORTH	4527	7:00	228
			SOUTH	4540	7:30	599
			TOTAL	4715		808
			NORTH	4147	7:15	241
			SOUTH	568	7:30	50
HOOPER ST AT SANTA MONICA BL	HW MO	04-27-87	TOTAL	4715		808
			NORTH	4147	7:15	241
			SOUTH	568	7:30	50
HOOPER ST AT SANTA MONICA FMY -E/B OFF-	CR FR	11-06-87	TOTAL	33696		1799
			NORTH	17648	7:15	1045
			SOUTH	16048	7:45	1121
HOOPER ST N/O SLAUSON AV	SR FR	03-27-87	TOTAL	15862		1539
			NORTH	8475	7:15	1034
			SOUTH	7387	7:30	429
HOOPER ST N/O TEMPLE ST	HW TU	04-21-87	TOTAL	10314		1106
			NORTH	5084	11:15	213
			SOUTH	5230	7:30	745
HOOPER ST AT 18TH ST	HW TU	09-01-87	TOTAL	42864		3480
			NORTH	20741	7:30	1536
			SOUTH	22123	7:30	1481
HOOPER ST AT 18TH ST	HW FR	09-11-87	TOTAL	43333		1880
			NORTH	21544	7:30	1441
			SOUTH	21789	7:15	1594
HOOPER ST S/O 20TH ST	HW TH	06-11-87	TOTAL	37636		2908
			NORTH	20672	7:45	1505
			SOUTH	16964	7:30	1020
HOOPER ST AT 117TH ST	SR TU	11-17-87	TOTAL	5451		263
			NORTH	2956	7:15	303
			SOUTH	2495	7:15	179
HOOPER ST AT 117TH ST	SR MO	11-28-87	TOTAL	4773		519
			NORTH	2212	7:15	298
			SOUTH	2561	7:15	179
HOOPER ST AT 124TH ST	SR TH	11-12-87	TOTAL	2270		232
			NORTH	1357	7:15	177
			SOUTH	913	7:00	63
HOOPER ST AT 124TH ST	SR TU	11-17-87	TOTAL	2471		135
			NORTH	1609	7:15	163
			SOUTH	862	8:00	53
HOPE ST AT OLYMPIC BL	CR WE	08-26-87	TOTAL	3739		417
			NORTH	3263	7:45	362
			SOUTH	476	8:00	74

T-45

L O C A T I O N

VOLUME COUNT SUMMARY

FROM 1/ 1/87 TO 12/31/87

PHYS. DESCR RG DY DATE DIR. VOLUME AM PEAK PM PEAK

HOPE ST
AT 1ST ST

CR MO 04-06-87

TOTAL 17956 *
NORTH 6178 7:00 MANUAL COUNT 904
SOUTH 11778 8:15 1387 4:00 770

HOPE ST
AT 8TH ST

CR WE 08-26-87

TOTAL 13036
NORTH 6071 8:00 1218 4:45 1223
SOUTH 6965 11:15 589 4:45 655
11:45 653

HUBBARD ST
AT FOOTHILL FMY N/B OFF

EV WE 08-26-87

TOTAL 23659 *
NORTH 9658 7:00 MANUAL COUNT 977
SOUTH 14001 7:00 1098 5:00 1264

HUBBARD ST
AT KISMET AV

EV FR 04-10-87

TOTAL 16150
EAST 7913 7:00 843 6:15 1446
WEST 8237 11:15 337 5:00 857
6:45 689 6:45 692

HUBBARD ST
AT SIMSHAW AV

EV FR 04-10-87

TOTAL 7056
EAST 4742 7:30 457 4:30 579
WEST 2314 7:45 235 4:30 450
7:00 241 6:45 168

HUGHES AV
S/O VENICE BL

MR TH 04-09-87

TOTAL 9521
NORTH 4793 8:00 787 5:15 825
SOUTH 4728 8:00 403 5:15 434
7:30 319 4:30 398

HUGHES AV
AT VENICE BL

MR FR 05-01-87

TOTAL 7911 *
NORTH 4175 8:00 MANUAL COUNT 363
SOUTH 3736 7:30 319 4:30 328

HUNTINGTON DR -NORTH-
AT ROSEMEAD AV

CR FR 09-25-87

TOTAL 35990 *
EAST 18948 7:45 649 4:45 2616
WEST 17042 7:30 2128 4:45 984

HUNTINGTON DR -NORTH-
W/O TOPAZ ST

CR WE 05-13-87

TOTAL 28569
EAST 12538 7:15 3626 4:30 2517
WEST 16031 11:15 522 4:30 1897
7:15 3153 2:00 795

HUNTINGTON DR -SOUTH-
W/O TOPAZ ST

CR WE 05-13-87

TOTAL 8777
EAST 6557 7:30 665 4:00 879
WEST 2220 7:30 423 4:00 731
7:15 247 3:00 163

HUSTON ST
AT CEDROS AV

EV FR 02-06-87

TOTAL 3677 *
EAST 2206 8:00 MANUAL COUNT 157
WEST 1471 8:00 66 5:00 177

HUTTON DR NR OAK PASS RD
AT DEEP CANYON DR

MR TH 06-25-87

TOTAL 2624 *
EAST 1969 9:00 MANUAL COUNT 259
WEST 655 9:00 64 4:00 54

HYPERION AV
AT MONON ST

HW FR 04-03-87

TOTAL 30669 *
NORTH 14236 7:30 656 5:00 1735
SOUTH 16433 7:30 1725 4:45 1107

L O C A T I O N

VOLUME COUNT SUMMARY

FROM 1/ 1/87 TO 12/31/87

PHYS. DESCR	RG DY	DATE	DIR.	VOLUME	AM PEAK	PM PEAK
IDA AV AT BEETHOVEN ST	WR MO	06-08-87	TOTAL	596 *	MANUAL COUNT	
			EAST	258	7:30	29 3:30
			WEST	338	7:45	27 5:00
						19
						36
IDAHO AV AT BROCKTON AV	WR TU	12-22-87	TOTAL	5834 *	MANUAL COUNT	
			EAST	3381	8:00	191 4:15
			WEST	2453	7:45	192 4:30
						397
						257
IMPERIAL HWY AT AVIATION BL	WR TH	01-22-87	TOTAL	49175	7:00	3871 3:00
			EAST	23334	11:15	1541 3:15
			WEST	25841	6:30	3101 12:30
						4153
						2936
						1515
IMPERIAL HWY E/O AVIATION BL	WR MO	05-04-87	TOTAL	48789	6:00	3668 3:15
			EAST	23055	11:15	1414 3:15
			WEST	25734	6:00	3063 12:15
						3907
						2753
						1556
IMPERIAL HWY AT AVIATION BL	WR MO	07-20-87	TOTAL	55846 *	MANUAL COUNT	
			EAST	30434	7:30	1061 3:30
			WEST	25412	7:00	3002 3:00
						3480
						1619
IMPERIAL HWY AT CALIFORNIA ST	WR TU	01-20-87	TOTAL	26874	7:30	2034 5:00
			EAST	10409	7:30	1258 11:30
			WEST	16465	11:15	1007 5:00
						2078
						596
						1576
IMPERIAL HWY AT DOUGLAS ST	WR TU	01-20-87	TOTAL	45053	6:30	3775 2:45
			EAST	21848	11:15	1511 3:15
			WEST	23205	6:00	3089 12:00
						4541
						3419
						1478
IMPERIAL HWY W/O LA CIENEGA BL	WR WE	01-14-87	TOTAL	54346	6:45	4047 3:00
			EAST	29652	11:15	1587 3:30
			WEST	24694	6:15	2918 12:45
						2088
						1751
						1045
IMPERIAL HWY E/O LA CIENEGA BL	WR WE	01-14-87	TOTAL	45021	5:30	4356 11:15
			EAST	23449	4:00	2418 11:30
			WEST	21572	5:45	2650 3:15
						4444
						3419
						1045
IMPERIAL HWY AT LA CIENEGA BL	WR WE	01-14-87	TOTAL	51224	6:45	3825 3:15
			EAST	29652	11:15	1587 3:30
			WEST	21572	5:45	2650 3:15
						4168
						3189
						1365
IMPERIAL HWY E/O LA CIENEGA BL	WR MO	02-23-87	TOTAL	52989	7:15	3925 3:30
			EAST	28421	11:15	1604 3:30
			WEST	24568	5:45	2719 12:30
						3147
						1302
IMPERIAL HWY AT LA CIENEGA BL	WR MO	07-06-87	TOTAL	48477 *	MANUAL COUNT	
			EAST	27311	7:15	954 3:45
			WEST	21166	7:15	2630 3:00
						1962
						858
						1389
IMPERIAL HWY AT MAIN ST-EL SEGUNDO	WR FR	01-16-87	TOTAL	22299	7:15	1623 4:45
			EAST	10083	7:15	1096 2:15
			WEST	12216	11:15	712 4:45
						1962
						858
						1389

T-45

L O C A T I O N

VOLUME COUNT SUMMARY FROM 1/ 1/87 TO 12/31/87

PHYS. DESCR RG DY DATE DIR. VOLUME AM PEAK PM PEAK

IMPERIAL HWY
AT NASH DR

C00-5030-53 WR TU 01-20-87

TOTAL 44315 6:30 3575 2:45 3123
EAST 19220 11:15 1217 4:30 1759
WEST 25095 6:15 2689 2:30 1571

IMPERIAL HWY
AT PERSHING DR

535-4035-33 WR WE 05-20-87

TOTAL 16667 7:15 1647 5:00 1462
EAST 6221 7:15 983 2:15 413
WEST 10446 6:00 774 5:00 1154

IMPERIAL HWY
AT PERSHING DR

WR WE 07-22-87 * MANUAL COUNT

TOTAL 19213 * 7:30 950 3:00 454
EAST 7362 7:00 724 5:00 1431
WEST 11851

IMPERIAL HWY
E/O SEPULVEDA BL

G04-3040-23 WR TU 02-10-87

TOTAL 36024 7:15 2594 4:45 2521
EAST 18285 7:15 1490 2:30 1293
WEST 17739 11:15 1218 4:45 1383

IMPERIAL HWY
AT SEPULVEDA BL

G02-5045-43 WR TU 05-05-87

TOTAL 39028 7:15 2872 4:30 2733
EAST 18233 7:30 1442 2:45 1253
WEST 20795 11:15 1439 4:30 1568

IMPERIAL HWY
AT VISTA DEL MAR

G30-2540-33 WR WE 05-20-87

TOTAL 7175 11:15 315 4:45 1237
EAST 341 0:00 26 1:45 36
WEST 6834 11:15 298 4:45 1221

IMPERIAL RAMP TO SEPULVEDA BL -
N/O SEPULVEDA BL

G00-1515-11 WR TU 05-05-87

TOTAL 13164 11:15 969 5:00 1232
NORTH 6924 11:15 634 3:45 693
SOUTH 6240 11:15 335 5:00 657

INDEPENDENCE AV
AT PARTHENIA ST

WV WE 05-06-87 * MANUAL COUNT

TOTAL 2502 * 7:15 126 4:30 55
NORTH 853 7:15 125 5:00 178
SOUTH 1649

INDEPENDENCE AV
AT VANOWEN ST

WV MO 11-23-87 * MANUAL COUNT

TOTAL 1272 * 7:15 88 4:15 123
NORTH 972 7:45 40 3:15 23
SOUTH 300

INDEX ST
AT HASKELL AV

WV TH 06-04-87 * MANUAL COUNT

TOTAL 1907 * 7:15 74 4:30 51
EAST 735 7:30 165 3:00 90
WEST 1172

INDEX ST
AT RUFFNER AV

WV WE 03-18-87 * MANUAL COUNT

TOTAL 675 * 7:30 31 5:00 49
EAST 415 7:45 26 5:00 30
WEST 260

INDEX ST
AT WOODLEY AV

WV WE 06-03-87 * MANUAL COUNT

TOTAL 937 * 7:00 52 4:45 28
EAST 232 7:30 67 5:00 62
WEST 705

INGLEMOOD AV
N/O CULVER BL

C00-3030-22 WR MO 02-09-87

TOTAL 15217 7:30 1442 5:00 1480
NORTH 7815 7:30 717 4:30 797
SOUTH 7402 7:15 738 5:00 741

VOLUME COUNT SUMMARY

L O C A T I O N

FROM 1/ 1/87 TO 12/31/87

PHYS. DESCR	RG DY	DATE	DIR.	VOLUME	AM PEAK	PM PEAK
INGLEWOOD BL AT CULVER BL	WR TH	01-15-87	TOTAL	13707 *	7:30	4:30
			NORTH	7642	7:15	549
			SOUTH	6065		536
			TOTAL	15357 *	8:00	3:45
			NORTH	8373	7:15	525
			SOUTH	6984		497
INGLEWOOD BL AT CULVER BL	WR TH	07-02-87	TOTAL	13707 *	7:30	4:30
			NORTH	7642	7:15	549
			SOUTH	6065		536
INGLEWOOD BL AT NATIONAL BL	WR WE	12-16-87	TOTAL	3052 *	7:45	3:00
			NORTH	2676	8:00	26
			SOUTH	376		26
INGLEWOOD BL S/O VENICE BL	WR MO	04-06-87	TOTAL	8959	7:30	610
			NORTH	5016	11:15	349
			SOUTH	3943	7:45	274
INGOMAR ST AT COMPER AV	WV WE	04-29-87	TOTAL	808	7:45	69
			EAST	383	7:45	39
			WEST	425	7:30	30
INGOMAR ST AT COMPER AV	WV TH	09-10-87	TOTAL	490 *	7:30	28
			EAST	225	7:00	16
			WEST	265		16
INGOMAR ST AT FALLBROOK AV	WV TH	03-19-87	TOTAL	899 *	7:30	52
			EAST	467	9:00	34
			WEST	432		34
INGOMAR ST AT SHIRLEY AV	WV MO	12-28-87	TOTAL	514 *	7:30	22
			EAST	282	7:15	13
			WEST	232		13
INGOMAR ST AT VALLEY CIRCLE BL	WV MO	12-21-87	TOTAL	1698 *	7:45	78
			EAST	742	7:15	56
			WEST	956		56
INGOMAR ST AT VARIEL AV	WV FR	06-19-87	TOTAL	1095	11:15	159
			EAST	558	11:15	51
			WEST	537	11:15	108
INGOMAR ST AT VARIEL AV	WV TH	08-06-87	TOTAL	824 *	7:00	25
			EAST	376	7:15	31
			WEST	448		31
IOWA AV AT COLBY AV	WR TH	02-26-87	TOTAL	2984 *	7:45	140
			EAST	1452	8:15	127
			WEST	1532		127

L O C A T I O N

FROM 1/ 1/87 TO 12/31/87

VOLUME COUNT SUMMARY

PHYS. DESCR RG DY DATE DIR. VOLUME AM PEAK PM PEAK

IOWA AV
AT WESTGATE AV

WR TU 06-16-87

TOTAL 1505 *
EAST 695
WEST 810

MANUAL COUNT
71 4:45
63 4:30

70
77

IVANHOE DR
E/O LAKE WOOD AV

EV WE 04-15-87

TOTAL 527
EAST 261
WEST 266

MANUAL COUNT
41 6:30
20 6:30
30 2:30

45
30
24

JASON AV
AT COMMUNITY ST

WV TU 06-09-87

TOTAL 479 *
NORTH 317
SOUTH 162

MANUAL COUNT
14 4:45
16 3:30

44
14

JEFFERSON BL
AT CENTINELA AV

WR WE 04-29-87

TOTAL 27314
NORTH 11694
SOUTH 15620

MANUAL COUNT
2219 4:30
862 4:30
1373 4:30

2445
1244
1201

JEFFERSON BL
AT CENTINELA AV

WR TU 06-02-87

TOTAL 30648 *
EAST 15463
WEST 15185

MANUAL COUNT
889 5:00
1447 5:00

1724
1204

JEFFERSON BL
AT LA CIENEGA BL

HM WE 03-11-87

TOTAL 22651
EAST 11320
WEST 11331

MANUAL COUNT
2147 4:30
1025 4:30
1180 5:00

2288
1380
964

JEFFERSON BL
E/O LA CIENEGA BL

HM TU 03-31-87

TOTAL 21620
EAST 9802
WEST 11818

MANUAL COUNT
2121 5:15
808 4:30
1352 5:00

2067
1077
1010

JEFFERSON BL
AT LINCOLN BL

WR MO 05-04-87

TOTAL 16604
EAST 4720
WEST 11884

MANUAL COUNT
1170 5:00
726 4:45
949 5:00

1773
332
1446

JEFFERSON BL
AT LINCOLN BL

WR WE 07-22-87

TOTAL 17030 *
EAST 5205
WEST 11825

MANUAL COUNT
645 4:30
496 5:00

344
1795

JEFFERSON BL
E/O SAN DIEGO FWY

WR TU 02-10-87

TOTAL 30862
EAST 12319
WEST 18543

MANUAL COUNT
2124 4:30
877 3:30
1310 12:30

2397
1090
1400

JEFFERSON BL
E/O WESTERN AV.

HM FR 07-10-87

TOTAL 14661
EAST 8483
WEST 6178

MANUAL COUNT
975 4:30
629 4:30
381 4:45

1388
734
656

JENNY AV
N/O 96TH ST

WR TH 01-15-87

TOTAL 4881
NORTH 1644
SOUTH 3237

MANUAL COUNT
290 2:00
132 2:30
181 2:00

381
152
246

JEROME ST
E/O LAUREL CANYON BL

EV TU 04-21-87

TOTAL 752

MANUAL COUNT
65 5:15

69

L O C A T I O N

VOLUME COUNT SUMMARY

PHYS. DESCR RG DY DATE

DIR. VOLUME

AM PEAK

PM PEAK

JOHN S GIBSON BL
AT FIGUEROA ST

C00-4040-33 SR MO 09-28-87

TOTAL 20274 7:30 1457 4:15 1941
EAST 9025 7:30 616 4:15 959
WEST 11249 7:30 841 4:30 985

JOHN S GIBSON BL
AT HARBOR FWY -N/B ON-

C00-5050-54 SR FR 09-25-87

TOTAL 26076 7:30 2087 4:15 2213
NORTH 15815 7:15 1619 4:00 1194
SOUTH 10261 11:00 850 4:30 1020

JOHNSTON ST
AT ALTURA ST

CR MO 08-24-87

TOTAL 1741 * MANUAL COUNT
NORTH 942 9:00 56 4:15 100
SOUTH 799 7:15 58 4:30 84

JOHNSTON ST E/O GRIFFIN AV
AT AVENUE 28

CR MO 08-17-87

TOTAL 845 * MANUAL COUNT
NORTH 585 8:15 33 4:30 70
SOUTH 260 8:15 19 5:00 29

JOLETTE AV
W/O BALBOA BL

B00-2017-11 EV TU 02-03-87

TOTAL 2051 7:15 281 5:15 225
EAST 1137 7:00 183 5:30 87
WEST 914 7:30 129 5:15 138

JUNALUSKA WY
AT ALMAR AV

WR TH 01-29-87

TOTAL 199 * MANUAL COUNT
EAST 77 7:45 10 4:15 9
WEST 122 7:00 10 4:45 14

JUSTICE ST
E/O HILLARY DP.

C00-1830-11 WV TU 05-05-87

TOTAL 609 6:45 47 4:45 69
EAST 326 8:00 34 4:45 37
WEST 283 6:45 19 5:15 38

JUSTICE ST
AT MARCH AV

A00-1818-11 WV TH 06-18-87

TOTAL 923 7:00 53 9:00 240
EAST 538 7:15 33 9:00 225
WEST 385 11:15 28 5:30 38

JUSTICE ST
AT MARCH AV

WV TH 06-25-87

TOTAL 509 * MANUAL COUNT
EAST 286 7:15 36 4:45 20
WEST 223 9:00 16 4:00 23

KELTON AV
AT ELLENDA PL

MR TU 12-22-87

TOTAL 1221 * MANUAL COUNT
NORTH 881 7:45 98 3:00 59
SOUTH 340 9:00 10 4:15 54

KENMORE AV -JOG NR EDGEMONT-
AT SANTA MONICA BL

HW TH 02-05-87

TOTAL 1275 * MANUAL COUNT
NORTH 540 8:00 65 5:00 52
SOUTH 735 7:30 77 4:00 52

KENMORE AV -JOG NR EDGEMONT-
AT SANTA MONICA BL

HW WE 02-18-87

TOTAL 1535 7:30 130 5:15 135
NORTH 720 7:45 71 4:45 59
SOUTH 815 8:15 63 5:15 83

KENMORE AV
N/O WILSHIRE BL

A00-1818-11 HW FR 02-27-87

TOTAL 3933 8:00 276 5:00 610
NORTH 2590 11:15 161 5:00 309
SOUTH 1543 10:30 128 3:15 116

T-45

VOLUME COUNT SUMMARY FROM 1/ 1/87 TO 12/31/87

L O C A T I O N

PHYS. DESCR RG DY DATE DIR. VOLUME AM PEAK PM PEAK

KENTLAND AV
AT STRATHERN ST

WV TU 08-04-87

TOTAL 337 *
NORTH 117 7:15
SOUTH 220 7:15

MANUAL COUNT
15 4:00
26 5:00

11
20

KENTWOOD AV
AT HENEFER AV -JOG NR NANCY ST

WR FR 08-21-87

TOTAL 398 *
NORTH 232 8:45
SOUTH 166 7:15

MANUAL COUNT
13 5:00
15 4:45

40
16

KENWATER AV
AT OXNARD ST

WV MO 05-04-87

TOTAL 949
EAST 480 7:30
WEST 469 7:00

MANUAL COUNT
171 1:00
85 3:00
94 12:15

122
70
96

KERCKHOFF AV
AT 32ND ST -SAN PEDRO-

SR WE 02-25-87

TOTAL 833
NORTH 544 7:30
SOUTH 289 8:00

MANUAL COUNT
137 12:00
94 12:00
50 4:45

67
49
30

KERWOOD AV
N/O OLYMPIC BL

WR FR 03-13-87

TOTAL 454
NORTH 204 8:15
SOUTH 250 8:30

MANUAL COUNT
124 5:15
26 5:15
102 5:15

40
19
21

KESTER AV
AT BASSETT ST

EV FR 10-23-87

TOTAL 22547 *
NORTH 11263 7:30
SOUTH 11284 7:30

MANUAL COUNT
670 5:00
1101 4:15

1247
817

KESTER AV
AT MOORPARK ST-JOG NR VENTURA BL-

EV FR 01-30-87

TOTAL 16257
NORTH 6753 11:15
SOUTH 9504 7:45

MANUAL COUNT
1681 4:45
430 4:45
1388 5:00

1334
707
630

KESTER AV
AT SYLVAN ST-JOG NR ERWIN ST-

EV TH 02-05-87

TOTAL 23765
NORTH 11142 11:15
SOUTH 12623 7:45

MANUAL COUNT
2102 4:45
665 4:45
1420 4:30

2144
1221
938

KESTER AV
AT VICTORY BL

EV TU 04-21-87

TOTAL 22787
NORTH 12033 7:00
SOUTH 10754 7:45

MANUAL COUNT
2579 4:45
1553 4:45
1166 4:30

2692
1864
852

KESTER AV -JOG NR WILLIS AV-
AT VENTURA BL

EV WE 08-12-87

TOTAL 5111 *
NORTH 4089 8:45
SOUTH 1022 7:45

MANUAL COUNT
258 5:00
72 3:00

506
98

KILLIMORE AV
AT BRASILIA DR

WV FR 04-24-87

TOTAL 938
EAST 665 7:15
WEST 273 7:15

MANUAL COUNT
91 4:45
58 6:15
33 5:15

79
63
32

KINBROOK ST
AT POLK ST

EV MO 04-13-87

TOTAL 1994
EAST 619 7:30
WEST 1375 7:15

MANUAL COUNT
208 6:15
61 6:30
156 6:15

161
56
111

KINGS RD -JOG NR FLORES ST-
AT MELROSE AV

HW MO 01-12-87

TOTAL 2553
NORTH 444 11:15
SOUTH 2109 8:15

MANUAL COUNT
260 2:15
33 2:15
239 6:30

203
63
156

L O C A T I O N

FROM 1/ 1/87 TO 12/31/87

KINGS RD -JOG NR FLORES ST-
AT MELROSE AV

PHYS. DESCR	RG DY	DATE	DIR.	VOLUME	AM PEAK	PM PEAK	COUNT
A00-1717-11	HW TU	02-03-87	TOTAL	1851 *			MANUAL COUNT
			NORTH	453	8:45	3:15	41
			SOUTH	1398	8:15	5:00	168

KINGS RD
AT WARING AV

A00-1717-11	HW TH	09-03-87	TOTAL	3778	8:15	5:45	215
			NORTH	1983	11:15	5:45	92
			SOUTH	1795	8:15	6:45	117

KINGSLEY DR
AT MAPLEWOOD AV -CENTRAL-

100-1515-11	HW TH	01-08-87	TOTAL	3295	7:30	5:00	289
			NORTH	1653	7:30	5:00	103
			SOUTH	1642	7:45	3:30	193

KINGSLEY DR
AT OLYMPIC BL

PHYS. DESCR	RG DY	DATE	DIR.	VOLUME	AM PEAK	PM PEAK	COUNT
A00-1820-11	HW TH	11-19-87	TOTAL	1284 *			MANUAL COUNT
			NORTH	493	7:30	5:00	40
			SOUTH	791	7:00	3:00	53

KINROSS AV
AT WESTWOOD BL

606-3030-22	WR TH	03-19-87	TOTAL	7900	10:45	6:30	417
			EAST	4141	10:45	7:00	233
			WEST	3759	11:15	6:15	203

KISMET AV
AT HUBBARD ST

A00-1820-11	EV FR	04-10-87	TOTAL	1118	6:00	2:30	64
			NORTH	536	6:15	7:30	30
			SOUTH	582	11:00	2:15	44

KITTRIDGE ST
AT BELLAIRE AV

PHYS. DESCR	RG DY	DATE	DIR.	VOLUME	AM PEAK	PM PEAK	COUNT
A00-1718-11	EV WE	02-11-87	TOTAL	798 *			MANUAL COUNT
			EAST	383	7:45	4:30	28
			WEST	415	7:15	5:00	40

KITTRIDGE ST
AT VANALDEN AV

A00-1718-11	WV FR	06-26-87	TOTAL	1852	8:15	5:15	102
			EAST	1034	11:15	5:30	49
			WEST	818	7:45	4:45	52

KITTRIDGE ST
AT VANALDEN AV

PHYS. DESCR	RG DY	DATE	DIR.	VOLUME	AM PEAK	PM PEAK	COUNT
A00-1820-11	WV TU	08-25-87	TOTAL	1317 *			MANUAL COUNT
			EAST	688	7:00	5:00	38
			WEST	629	7:15	4:45	5

KITTRIDGE ST
AT VARIEL AV

A00-1820-11	WV FR	05-29-87	TOTAL	2057	11:15	12:45	252
			EAST	797	11:15	12:30	104
			WEST	1260	11:15	12:45	148

KITTRIDGE ST
AT VARIEL AV

A00-1820-11	WV SA	05-30-87	TOTAL	3043	11:15	12:15	365
			EAST	1233	11:15	12:15	104
			WEST	1810	11:00	11:30	270

KITTRIDGE ST
AT VARIEL AV

A00-1820-11	WV SU	05-31-87	TOTAL	2889	11:15	12:00	378
			EAST	1123	11:15	1:45	118
			WEST	1766	11:15	12:00	260

KITTRIDGE ST
AT WHITSETT AV

PHYS. DESCR	RG DY	DATE	DIR.	VOLUME	AM PEAK	PM PEAK	COUNT
A00-1820-11	EV MO	01-12-87	TOTAL	798 *			MANUAL COUNT
			EAST	641	7:15	3:15	70
			WEST	157	7:15	4:15	11

T-45

L O C A T I O N

VOLUME COUNT SUMMARY FROM 1/ 1/87 TO 12/31/87

KNOBHILL DR NR OAKFIELD DR
E/O BEVERLY GLEN BL

PHYS. DESCR RG DY DATE DIR. VOLUME AM PEAK PM PEAK
A00-2020-20 EV WE 07-01-87 TOTAL 594 8:30 50 5:00 46
NON-DIR COUNT

KNOBHILL DR NR OAKFIELD DR
W/O BEVERLY GLEN BL

A00-0020-01 EV WE 07-01-87 TOTAL 184 10:15 20 6:30 20
NON-DIR COUNT

L ST
AT LAKME AV

SR TU 12-29-87
TOTAL 4735 * MANUAL COUNT
EAST 2190 9:00 102 4:30 268
WEST 2545 9:00 132 4:45 274

L ST
W/O SANFORD AV

B00-1717-11 SR MO 11-23-87
TOTAL 6954 11:15 436 3:15 687
EAST 3480 11:15 220 3:00 382
WEST 3474 11:15 216 4:00 323

LA BARCA DR NR LA BARCA PL
AT GAYLE DR

A00-1818-11 NV TH 06-25-87
TOTAL 1117 9:30 80 6:45 98
NORTH 258 9:15 32 6:00 20
SOUTH 859 10:00 53 6:45 80

LA BARCA DR NR LA BARCA PL
AT GAYLE DR

MV WE 08-12-87
TOTAL 909 * MANUAL COUNT
NORTH 364 7:45 31 3:45 30
SOUTH 545 8:15 27 4:00 75

LA BREA AV
AT ADAMS BL

HW WE 09-16-87
TOTAL 54780 * MANUAL COUNT
NORTH 25739 8:00 2216 5:00 1791
SOUTH 29041 7:15 2021 5:00 2668

LA BREA AV
S/O BEVERLY BL

300-4030-43 HW TH 03-05-87
TOTAL 46684 8:00 2940 6:15 4882
NORTH 21641 11:15 1212 4:45 1904
SOUTH 25043 7:45 1667 6:15 3309

LA BREA AV
AT DOCKWEILER ST

HW FR 05-15-87
TOTAL 58356 * MANUAL COUNT
NORTH 29924 7:45 2320 5:00 2442
SOUTH 28432 7:15 1901 5:00 2529

LA BREA AV
AT DOCKWEILER ST

C00-3030-33 HW TU 06-02-87
TOTAL 56759 7:45 4127 4:45 4291
NORTH 27667 8:00 2178 5:15 1947
SOUTH 29092 7:45 1960 4:30 2393

LA BREA AV
AT FRANKLIN AV

C00-4014-41 HW TU 07-21-87
TOTAL 16040 8:15 1035 6:15 1149
NORTH 13143 11:15 675 6:15 956
SOUTH 2897 8:15 486 6:15 193

LA BREA AV
AT JEFFERSON BL

HW WE 09-16-87
TOTAL 56435 * MANUAL COUNT
NORTH 29577 8:00 2462 4:30 2134
SOUTH 26858 7:15 2025 5:00 2413

LA BREA AV
AT OLYMPIC BL

G04-4040-44 HW MO 03-17-87
TOTAL 44376 7:45 3120 5:15 3346
NORTH 21190 8:00 1564 4:45 1539
SOUTH 23186 7:45 1566 5:30 1893

L O C A T I O N

PHYS. DESCR	RG DY	DATE	DIR.	VOLUME	AM PEAK	PM PEAK		
LA BREA AV AT RODEO RD	HW WE	03-18-87	TOTAL	55762	7:15	3878	4:45	4086
			NORTH	24100	7:15	1918	5:15	1577
			SOUTH	31662	7:15	1960	5:00	2545
LA BREA AV AT RODEO RD	HW TU	05-19-87	TOTAL	54897	*	MANUAL COUNT		
			NORTH	22663	7:45	2054	5:00	1645
			SOUTH	32234	7:30	2452	5:00	2788
LA BREA AV -NORTH I/S- AT SANTA MONICA FWY-E/B OFF-	HW WE	11-04-87	TOTAL	58075	*	MANUAL COUNT		
			NORTH	31976	7:15	2783	4:15	2224
			SOUTH	26099	7:15	2105	5:00	2288
LA BREA AV -SOUTH I/S- AT SANTA MONICA FWY -W/B OFF-	HW WE	11-04-87	TOTAL	52691	*	MANUAL COUNT		
			NORTH	26698	7:30	2272	4:30	1878
			SOUTH	25993	7:30	1982	5:00	2308
LA BREA AV AT SAN VICENTE BL	HW TU	01-13-87	TOTAL	51036	*	MANUAL COUNT		
			NORTH	23156	7:45	1907	4:15	1823
			SOUTH	27880	7:15	2103	5:00	2486
LA BREA AV AT VENICE BL	HW TH	03-05-87	TOTAL	57647	7:15	4058	4:45	3959
			NORTH	29264	7:15	2064	4:45	1995
			SOUTH	28383	7:30	1996	4:15	1970
LA BREA AV AT VENICE BL	HW WE	10-28-87	TOTAL	54122	*	MANUAL COUNT		
			NORTH	26273	8:15	2047	5:00	1893
			SOUTH	27849	7:30	2138	5:00	2346
LA BREA AV AT WASHINGTON BL	HW FR	09-25-87	TOTAL	58317	*	MANUAL COUNT		
			NORTH	26597	7:15	1999	5:00	1964
			SOUTH	31720	7:15	2058	4:30	2891
LA BREA AV AT 3RD ST	HW MO	06-29-87	TOTAL	40001	*	MANUAL COUNT		
			NORTH	18891	8:15	1271	5:00	1792
			SOUTH	21110	7:45	1825	5:00	1589
LA BREA AV AT 8TH ST	HW TU	01-06-87	TOTAL	36417	*	MANUAL COUNT		
			NORTH	20116	7:30	1611	5:00	1651
			SOUTH	16301	7:45	1506	5:00	1356
LA BREA AV S/O 21ST ST	WR TU	06-09-87	TOTAL	57746	8:15	3613	5:15	3991
			NORTH	30303	8:15	1993	12:45	2011
			SOUTH	27443	7:30	1717	5:15	2027
LA BREA AV AT 21ST ST	WR FR	07-31-87	TOTAL	67455	11:15	4040	4:30	4230
			NORTH	32237	7:45	2205	5:30	2008
			SOUTH	35218	11:15	2190	1:30	2332
LA BREA AV AT 21ST ST	HW FR	07-31-87	TOTAL	56180	*	MANUAL COUNT		
			NORTH	29943	8:00	2288	4:30	2305
			SOUTH	26237	7:30	1876	4:15	2107

T-45

L O C A T I O N

FROM 1/ 1/87 TO 12/31/87

VOLUME COUNT SUMMARY

PHYS. DESCR RG DY DATE DIR. VOLUME AM PEAK PM PEAK

LA BREA AV
N/O 63RD ST

C00-3030-22 WR FR 02-06-87
TOTAL 33442
NORTH 16918
SOUTH 16524

7:15 2088 4:30 2684
7:15 1154 4:15 1301
7:30 967 4:45 1414

LA CIENEGA BL
S/O AIRDROME ST

C00-4533-43 WR TU 10-27-87
TOTAL 49717
NORTH 25339
SOUTH 24378

8:15 3362 4:45 3635
8:15 2246 11:45 1834
7:15 1690 4:45 1925

LA CIENEGA BL
AT ARBOR VITAE ST

C00-3030-33 WR WE 01-14-87
TOTAL 18304
NORTH 9290
SOUTH 9014

7:45 1275 5:00 1879
7:45 678 4:45 903
7:45 597 5:00 993

LA CIENEGA BL
AT ARBOR VITAE ST

WR WE 07-15-87 *
TOTAL 19709 *
NORTH 10591
SOUTH 9118

MANUAL COUNT
8:00 701 4:15 974
7:30 535 5:00 1024

LA CIENEGA BL
S/O BEVERLY BL

C00-4034-43 HW WE 03-18-87
TOTAL 45405
NORTH 21361
SOUTH 24044

8:15 2798 5:15 3127
11:15 1225 5:15 1617
8:00 1653 2:15 1553

LA CIENEGA BL
S/O CADILLAC AV

C00-3025-43 WR MO 06-08-87
TOTAL 59465
NORTH 23134
SOUTH 36331

8:00 4820 4:45 4326
8:00 2511 4:45 1702
7:30 2418 5:15 2730

LA CIENEGA BL
AT CENTINELA AV

G05-4550-44 WR WE 05-06-87
TOTAL 38200
NORTH 11235
SOUTH 26965

7:15 2740 3:30 3278
11:15 1120 3:30 1602
7:15 2178 5:30 1976

LA CIENEGA BL
AT CENTURY BL

C00-5050-54 WR TU 01-13-87
TOTAL 34450
NORTH 12682
SOUTH 21768

7:30 2201 4:30 2501
11:15 799 3:30 1215
7:30 1521 5:00 1349

LA CIENEGA BL
AT CENTURY BL

WR TH 07-09-87 *
TOTAL 37103 *
NORTH 14652
SOUTH 22451

MANUAL COUNT
8:00 821 5:00 1674
7:15 1517 5:00 2029

LA CIENEGA BL
AT DAVID AV

G04-4040-44 WR WE 02-11-87
TOTAL 68895
NORTH 29654
SOUTH 39241

8:00 4925 4:30 4727
8:15 2479 5:30 2058
7:30 2599 4:30 2808

LA CIENEGA BL
N/O FAIRVIEN BL

G06-3545-34 WR TU 02-10-87
TOTAL 72708
NORTH 37960
SOUTH 34748

7:15 6352 4:45 5687
7:30 3429 5:00 3041
7:15 2969 4:45 2664

LA CIENEGA BL
AT IMPERIAL HWY

G04-4540-44 WR TU 01-20-87
TOTAL 23922
NORTH 11115
SOUTH 12807

7:00 1978 4:30 2128
7:45 963 4:30 961
6:30 1019 4:30 1167

LA CIENEGA BL
AT IMPERIAL HWY

WR MO 07-06-87 *
TOTAL 24301 *
NORTH 11569
SOUTH 12732

MANUAL COUNT
7:30 1006 4:00 963
7:00 920 5:00 1545

L O C A T I O N

PHYS. DESCR	RG DY	DATE	DIR.	VOLUME	AM PEAK	PM PEAK
LA CIENEGA BL AT JEFFERSON BL	HW WE	03-11-87	TOTAL	68812	7:30	4967
			NORTH	33319	8:00	2558
			SOUTH	35493	7:15	2484
LA CIENEGA BL AT LA TIJERA BL	MR TU	01-13-87	TOTAL	69560	7:30	6313
			NORTH	25522	7:15	2266
			SOUTH	44038	7:30	4061
LA CIENEGA BL AT LA TIJERA BL	MR MO	07-06-87	TOTAL	70229	*	MANUAL COUNT
			NORTH	30178	7:45	2198
			SOUTH	40051	7:00	3396
LA CIENEGA BL AT OLYMPIC BL	HW WE	03-11-87	TOTAL	52174	8:15	3576
			NORTH	26532	8:15	2065
			SOUTH	25642	8:00	1530
LA CIENEGA BL AT OLYMPIC BL	MR WE	04-22-87	TOTAL	50444	*	MANUAL COUNT
			NORTH	23126	8:15	2028
			SOUTH	27318	7:45	1810
LA CIENEGA BL AT PICO BL	MR TU	04-28-87	TOTAL	47618	*	MANUAL COUNT
			NORTH	21063	8:15	1828
			SOUTH	26555	7:45	1917
LA CIENEGA BL AT RODEO RD	HW TU	03-10-87	TOTAL	60452	7:15	4634
			NORTH	31002	7:30	2559
			SOUTH	29450	7:15	2122
LA CIENEGA BL AT ROSEWOOD AV -HWOOD	HW WE	09-02-87	TOTAL	42787	11:15	2445
			NORTH	21517	11:15	1156
			SOUTH	21270	8:00	1559
LA CIENEGA BL AT ROSEWOOD AV -HWOOD	HW TH	09-24-87	TOTAL	33466	*	MANUAL COUNT
			NORTH	16471	8:45	1033
			SOUTH	16995	8:15	1393
LA CIENEGA BL AT SAN DIEGO FW -SBF NR 97TH ST-	MR WE	01-14-87	TOTAL	21028	7:30	1417
			NORTH	11632	11:15	806
			SOUTH	9396	7:15	691
LA CIENEGA BL AT SAWYER ST	MR TU	03-17-87	TOTAL	54742	*	MANUAL COUNT
			NORTH	27551	8:15	2282
			SOUTH	27191	7:30	1945
LA CIENEGA BL S/O VENICE BL	HW TH	04-02-87	TOTAL	43161	7:45	3266
			NORTH	19472	8:00	1709
			SOUTH	23689	7:30	1640
LA CIENEGA BL AT 104TH ST	MR WE	01-14-87	TOTAL	18761	7:30	1665
			NORTH	9411	7:30	971
			SOUTH	9350	7:30	694

T-45

L O C A T I O N

VOLUME COUNT SUMMARY

FROM 1/ 1/87 TO 12/31/87

PHYS. DESCR RG DY DATE DIR. VOLUME AM PEAK PM PEAK

LA CIENEGA BL AT 111TH ST	G04-3030-23	MR TH	01-15-87	TOTAL NORTH SOUTH	18515 7928 10587	7:30 7:30 6:15	1303 811 662	4:30 12:00 4:30	2116 586 1627
LA CIENEGA BL AT 116TH ST	G04-4040-33	MR TH	01-22-87	TOTAL NORTH SOUTH	18711 5799 12912	7:30 7:30 7:30	1298 633 665	4:30 3:30 4:30	2039 492 1613
LA CIENEGA BL AT SAN DIEGO FW -SBO NR 111TH ST-	G04-3040-24	MR TH	01-15-87	TOTAL NORTH SOUTH	33266 8573 24693	11:15 11:15 11:15	1922 681 1241	4:30 3:30 4:45	2841 802 2059
LA GRANGE AV AT BUNDY DR		MR TU	06-16-87	TOTAL EAST WEST	1746 759 987	* 8:00 9:00	MANUAL COUNT 14 51	5:00 5:00	185 115
LA GRANGE AV AT GLENDON AV		MR TH	03-26-87	TOTAL EAST WEST	3098 1790 1308	* 8:00 7:45	MANUAL COUNT 150 116	5:00 4:45	162 108
LA GRANGE AV AT SAWTELLE BL		MR TU	01-27-87	TOTAL EAST WEST	2182 1360 822	* 8:15 8:15	MANUAL COUNT 107 55	4:30 4:30	115 85
LA JOLLA AV AT BEVERLY BL	A00-1717-11	HW FR	03-13-87	TOTAL NORTH SOUTH	1714 740 974	11:15 11:15 8:30	93 40 64	4:30 4:45 4:30	189 87 103
LA JOLLA AV AT BEVERLY BL		HW WE	03-18-87	TOTAL NORTH SOUTH	953 486 467	* 9:00 7:30	MANUAL COUNT 33 43	4:30 4:45	52 44
LA JOLLA AV AT 4TH ST	A00-1717-11	HW WE	09-02-87	TOTAL NORTH SOUTH	2221 1243 978	11:15 11:15 8:30	162 98 94	5:15 5:15 4:30	222 136 91
LAKE ST -CENTRAL- AT ZALVIDEA ST	000-2020-11	HW MO	06-01-87	TOTAL NORTH SOUTH	937 633 304	7:15 7:15 7:00	103 69 36	1:30 12:45 1:30	85 55 40
LAKE HOLLYWOOD DR AT BARHAM BL		EV WE	03-11-87	TOTAL EAST WEST	2236 37 2199	* 8:15 8:15	MANUAL COUNT 4 189	4:45 5:00	4 175
LAKE MOOD AV AT IVANHOE DR	100-1515-11	HW WE	04-15-87	TOTAL NORTH SOUTH	926 535 391	8:15 7:30 8:15	72 38 35	5:15 5:15 4:45	108 78 36
LAKME AV -JOG NR I ST- N/O ANAHEIM ST	B00-1920-11	HW TH	11-19-87	TOTAL NORTH SOUTH	1184 471 713	10:00 11:15 10:00	92 34 58	3:45 4:15 3:45	118 61 66

L O C A T I O N

FROM 1/ 1/87 TO 12/31/87

VOLUME COUNT SUMMARY

PHYS. DESCR RG DY DATE DIR. VOLUME AM PEAK PM PEAK

LAKME AV AT DENNI ST	SR TU	12-29-87	TOTAL	727 *	MANUAL COUNT		
			NORTH	366	22	9:00	3:15
			SOUTH	361	23	8:15	4:30
LAKME AV N/O L ST	SR MO	11-23-87	TOTAL	627	60	7:15	5:45
			NORTH	325	37	7:15	5:45
			SOUTH	302	20	11:15	4:00
LAKME AV AT L ST	SR TU	12-29-87	TOTAL	599 *	MANUAL COUNT		
			NORTH	376	18	7:45	3:00
			SOUTH	223	15	8:30	3:15
LAKME AV E/O OPP ST	SR MO	11-23-87	TOTAL	1832	128	11:15	3:45
			EAST	1329	82	11:15	4:30
			WEST	503	46	11:15	3:45
LA MAIDA ST AT RHODES AV	EV MO	06-22-87	TOTAL	438 *	MANUAL COUNT		
			EAST	199	15	8:00	3:00
			WEST	239	14	8:00	3:00
LA MIRADA AV AT SERRANO AV	HW WE	05-06-87	TOTAL	1217	87	7:30	5:00
			EAST	674	37	8:00	4:30
			WEST	543	56	7:15	7:00
LA MIRADA AV AT WILTON PL	HW MO	02-23-87	TOTAL	2123	145	7:15	3:00
			EAST	1456	83	11:15	2:30
			WEST	667	52	7:00	3:15
LANGDON AV AT DEVONSHIRE ST	HW FR	10-09-87	TOTAL	4639	251	11:15	5:15
			NORTH	2397	129	11:15	5:00
			SOUTH	2242	122	11:15	4:45
LANKERSHIM BL AT VENTURA Fwy -W/B OFF-	EV TU	11-24-87	TOTAL	23920 *	MANUAL COUNT		
			NORTH	9759	528	9:00	4:45
			SOUTH	14161	1652	8:00	5:00
LARCHMONT BL S/O BEVERLY BL	HW WE	03-04-87	TOTAL	11580	827	11:15	4:45
			NORTH	5194	354	11:15	4:45
			SOUTH	6386	671	7:30	2:00
LARCHMONT BL S/O BEVERLY BL	HW TH	03-26-87	TOTAL	13133	888	11:15	5:00
			NORTH	5601	387	11:15	4:45
			SOUTH	7532	501	11:15	4:15
LARISSA DR AT DESCANSO DR	HW TH	04-16-87	TOTAL	403	40	7:00	7:00
			EAST	133	26	7:15	7:00
			WEST	270	31	9:00	5:00
LA RODA AV AT COLORADO BL	CR FR	03-20-87	TOTAL	956 *	MANUAL COUNT		
			NORTH	418	34	7:30	4:45
			SOUTH	538	53	7:00	5:00

T-45

L O C A T I O N

VOLUME COUNT SUMMARY FROM 1/ 1/87 TO 12/31/87

PHYS. DESCR	RG DY	DATE	DIR.	VOLUME	AM PEAK	PM PEAK
LASSEN ST AT BURNET AV	EV TU	01-27-87	TOTAL	10485 *	MANUAL COUNT	
			EAST	6046	7:15	4:45
			WEST	4439	7:15	5:00
LASSEN ST AT DE SOTO AV	WV MO	11-30-87	TOTAL	25259 *	MANUAL COUNT	
			EAST	14111	7:15	4:45
			WEST	11148	7:45	5:00
LASSEN ST AT TAMPA AV	WV FR	06-12-87	TOTAL	23597	7:00	4:45
			EAST	11408	6:30	4:30
			WEST	12189	7:15	5:00
LASSEN ST E/O TOPANGA CANYON BL	WV WE	07-08-87	TOTAL	13210	11:15	4:45
			EAST	6266	7:30	5:15
			WEST	6944	11:15	4:30
LA TIJERA BL AT CENTINELA AV	WR TU	01-13-87	TOTAL	33650	7:30	5:00
			EAST	17675	7:30	5:00
			WEST	15975	7:30	5:15
LA TIJERA BL AT CENTINELA AV	WR WE	07-15-87	TOTAL	32652 *	MANUAL COUNT	
			NORTH	15331	8:00	5:00
			SOUTH	17321	7:15	5:00
LA TIJERA BL AT LA CIENEGA BL	WR TU	01-13-87	TOTAL	30595	7:30	4:45
			EAST	14620	7:30	4:45
			WEST	15975	7:30	5:15
LA TIJERA BL AT MANCHESTER AV	WR TU	01-06-87	TOTAL	20371	7:45	4:30
			NORTH	9656	11:00	4:00
			SOUTH	10715	7:45	4:45
LA TIJERA BL AT MANCHESTER AV	WR WE	07-08-87	TOTAL	17024 *	MANUAL COUNT	
			NORTH	8727	9:00	4:00
			SOUTH	8297	7:15	5:00
LA TIJERA BL E/O SEPULVEDA BL	WR TH	02-05-87	TOTAL	16932	10:45	12:15
			EAST	6638	11:15	12:30
			WEST	10294	10:45	12:00
LA TIJERA BL AT SEPULVEDA BL	WR MO	05-04-87	TOTAL	14015	11:15	11:45
			EAST	4050	11:15	11:45
			WEST	9965	11:15	12:00
LA TIJERA BL AT SEPULVEDA BL	WR WE	07-08-87	TOTAL	11256 *	MANUAL COUNT	
			EAST	2547	9:00	4:30
			WEST	8709	7:15	5:00
LA TIJERA BL AT THORNBURN ST	WR MO	01-12-87	TOTAL	36871	7:30	4:45
			NORTH	17663	7:00	5:15
			SOUTH	19208	7:45	4:45

L O C A T I O N

FROM 1/ 1/87 TO 12/31/87

VOLUME COUNT SUMMARY

PHYS. DESCR RG DY DATE DIR. VOLUME AM PEAK PM PEAK

LA TIJERA BL
N/O 64TH ST

B00-2020-11 WR WE 02-11-87
TOTAL 6431
NORTH 3845
SOUTH 2586

7:15 487 5:00 669
7:30 228 5:00 448
7:15 260 5:15 231

LAUREL AV
AT CLINTON ST

A00-1616-11 HW TU 09-22-87
TOTAL 1039
NORTH 493
SOUTH 546

10:45 70 5:30 109
10:45 35 2:00 53
8:30 39 5:30 58

LAUREL PASS AV
N/O WONDERLAND AV

B00-2000-20 HM FR 02-06-87
TOTAL 2676

7:45 357 6:15 201

LAUREL CANYON BL
AT CANTARA ST

EV TH 07-02-87
TOTAL 16717 *
NORTH 9219
SOUTH 7498

MANUAL COUNT
7:30 398 4:30 1164
7:15 519 4:15 693

LAUREL CANYON BL
AT GOLDEN STATE FWY --N/B OFF--

300-3530-23 EV TU 04-21-87
TOTAL 18689
NORTH 9335
SOUTH 9354

7:15 1567 4:45 1936
7:15 549 4:45 1167
7:15 1018 4:30 815

LAUREL CANYON BL
S/O HOLLYWOOD BL

C00-2020-22 HM FR 06-12-87
TOTAL 33007
NORTH 15315
SOUTH 17692

8:15 2082 6:45 2330
11:15 722 6:45 1253
7:45 1438 7:00 1088

LAUREL CANYON BL
N/O HOLLYWOOD BL

406-2035-23 HW FR 06-12-87
TOTAL 46670
NORTH 24429
SOUTH 22241

8:00 2749 5:15 3414
11:15 1145 5:15 2071
8:00 1776 5:15 1343

LAUREL CANYON BL
S/O LOOKOUT MOUNTAIN AV

C00-3025-21 HW WE 06-10-87
TOTAL 37959
NORTH 20843
SOUTH 17116

8:45 2234 5:30 3119
11:15 923 5:45 1801
8:45 1371 5:30 1336

LAUREL CANYON BL
AT OXNARD ST

EV MO 11-09-87
TOTAL 26784 *
NORTH 11458
SOUTH 15326

MANUAL COUNT
7:45 699 4:00 1152
7:45 1107 5:00 1495

LAUREL CANYON BL
AT RANGOON ST

300-3233-22 EV MO 01-26-87
TOTAL 19052
NORTH 9979
SOUTH 9073

7:15 1763 4:30 1995
7:15 619 4:30 1363
7:15 1144 3:15 685

LAUREL CANYON BL
AT SIMI VALLEY FWY E/B OFF

C00-3535-22 EV TU 04-14-87
TOTAL 18353
NORTH 10800
SOUTH 7553

11:15 935 4:30 1617
11:15 506 4:30 1016
11:15 429 5:15 618

LAUREL CANYON BL
AT SIMI VALLEY FWY E/B OFF

EV WE 08-19-87
TOTAL 16418 *
NORTH 9578
SOUTH 6840

MANUAL COUNT
7:00 492 4:45 1042
7:00 403 5:00 664

LAURIE PL
AT WRIGHTWOOD DR

EV TH 02-12-87
TOTAL 1634 *
EAST 467
WEST 1167

MANUAL COUNT
5:00 18 3:00 22
5:00 155 5:00 99

L O C A T I O N

VOLUME COUNT SUMMARY FROM 1/ 1/87 TO 12/31/87

PHYS. DESCR RG DY DATE DIR. VOLUME AM PEAK PM PEAK

LAURISTON AV
AT BALSAM AV

930 *
627 8:15
303 8:30
MANUAL COUNT
83 3:15
24 3:30

LA VILLA MARINA
S/O MINDANAO WY

WR WE. 11-25-87
B00-2020-11 WR FR 01-30-87

TOTAL 6104
NORTH 2094
SOUTH 4010
11:15
7:30
11:15
439 12:30
171 1:15
293 2:15

LEDERER AV
AT VANOWEN ST

WR TH 07-09-87

TOTAL 885
NORTH 416
SOUTH 469
11:15
7:15
11:15
121 11:30
38 4:00
98 11:30

LEDGEWOOD DR
N/O BELDEN DR

HW TU 03-24-87

TOTAL 1865
7:45
145 5:00

LEDGEWOOD DR
S/O BELDEN DR

HW TU 03-24-87

TOTAL 2027
7:45
151 5:00

LELAND ST
AT SUMMERLAND AV

SR FR 04-24-87

TOTAL 578
NORTH 166
SOUTH 412
7:45
7:00
7:45
61 2:30
20 2:30
46 5:15

LELAND ST
AT 11TH ST -SAN PEDRO-

SR TH 06-25-87

TOTAL 1363
NORTH 717
SOUTH 646
11:00
10:15
11:00
82 5:00
52 7:15
36 5:00

LELAND ST
AT 11TH ST -SAN PEDRO-

SR TH 08-06-87

TOTAL 974 *
NORTH 603
SOUTH 371
7:30
8:45
MANUAL COUNT
63 5:00
28 5:00

LELAND WY
W/O HIGHLAND AV

HW TH 03-19-87

TOTAL 946
EAST 346
WEST 600
8:45
8:45
9:15
74 2:30
32 2:30
46 2:45

LEMAY ST-JOG NR ARCHWOOD ST-
E/O ORION AV

EV TU 02-17-87

TOTAL 1011
EAST 391
WEST 620
7:15
7:15
7:30
141 4:45
104 4:45
47 4:45

LERDO AV
AT MAYERLING ST

WV FR 10-30-87

TOTAL 81 *
NORTH 77
SOUTH 4
7:00
7:45
MANUAL COUNT
4 3:15
1 4:45

LEV AV
S/O RINALDI ST

EV WE 06-17-87

TOTAL 452
NORTH 304
SOUTH 148
8:00
8:00
10:45
27 5:15
22 5:15
6 5:00

LEVERING AV
AT DENSLow AV -JOG NR VETERAN AV-

WR TH 04-09-87

TOTAL 3703 *
EAST 2303
WEST 1400
8:00
8:15
MANUAL COUNT
317 4:45
49 5:00

L O C A T I O N

PHYS. DESCR RG DY DATE DIR. VOLUME AM PEAK PM PEAK

LEXINGTON AV
AT EL CENTRO AV

A00-1818-11	HW FR	03-20-87	TOTAL	2288	7:30	148	4:00	214
			EAST	1159	11:15	58	4:15	110
			WEST	1129	7:30	83	4:00	107

LEXINGTON AV
AT VIRGIL AV

A00-1717-11	HW FR	01-09-87	TOTAL	1292	6:30	91	4:45	134
			EAST	774	6:30	72	4:45	91
			WEST	518	7:45	35	4:30	46

LEXINGTON AV
AT WILCOX AV

A00-1212-11	HW TU	06-16-87	TOTAL	2344	7:45	150	2:45	219
			EAST	1550	10:30	100	4:15	163
			WEST	794	7:45	63	2:00	69

LIBBIT AV
AT MOORPARK ST

LIBBIT AV	MV MO	12-28-87	TOTAL	5306	*	MANUAL COUNT		
			NORTH	3069	8:45	70	5:00	205
			SOUTH	2237	8:00	61	5:00	75

LIBBIT AV
AT VENTURA BL

LIBBIT AV	MV MO	07-27-87	TOTAL	4725	*	MANUAL COUNT		
			NORTH	1783	8:15	124	5:00	198
			SOUTH	2942	8:00	283	5:00	237

LINCOLN BL
AT CALIFORNIA AV

C00-4040-33	MR TH	01-29-87	TOTAL	41643	7:45	2579	5:15	2986
			NORTH	21082	7:45	1390	5:45	1525
			SOUTH	20561	11:15	1160	4:00	1489

LINCOLN BL
AT JEFFERSON BL

G10-5065-46	WR MO	05-04-87	TOTAL	48580	7:30	3214	4:45	4475
			NORTH	24295	7:30	1930	4:30	2268
			SOUTH	24285	6:30	1615	4:45	2221

LINCOLN BL
AT JEFFERSON BL

LINCOLN BL	WR TU	07-22-87	TOTAL	49132	*	MANUAL COUNT		
			EAST	24291	8:00	1990	5:00	2187
			WEST	24841	7:30	1820	5:00	2354

LINCOLN BL
AT MANCHESTER AV

608-4540-44	MR TH	04-30-87	TOTAL	37308	7:45	2572	5:00	3112
			NORTH	17590	8:00	1268	5:15	1530
			SOUTH	19718	7:15	1409	5:00	1602

LINCOLN BL
AT MANCHESTER AV

G04-4142-44	MR WE	07-29-87	TOTAL	35740	7:45	2436	5:15	3055
			NORTH	16149	11:15	952	5:15	1466
			SOUTH	19591	7:45	1390	5:15	1589

LINCOLN BL
AT MANCHESTER AV

LINCOLN BL	MR WE	07-29-87	TOTAL	35036	*	MANUAL COUNT		
			NORTH	17719	7:45	1153	5:00	1702
			SOUTH	17317	7:30	1508	4:15	1378

LINCOLN BL
AT MANCHESTER AV

G04-4040-43	HW TH	09-10-87	TOTAL	36397	7:15	2556	4:30	3103
			NORTH	17340	11:15	1314	4:30	1525
			SOUTH	19057	7:15	1359	5:00	1590

T-45

L O C A T I O N

FROM 1/ 1/87 TO 12/31/87

VOLUME COUNT SUMMARY

PHYS. DESCR	RG DY	DATE	DIR.	VOLUME	AM PEAK	PM PEAK
LINCOLN BL AT MAXELLA AV	MR TH	01-29-87	TOTAL	53782	7:30 3614	4:45 4270
			NDRTH	28398	7:45 1801	5:00 2394
			SOUTH	25384	7:15 1897	4:45 1932
LINCOLN BL AT MAXELLA AV	MR MO	04-13-87	TOTAL	55332	* MANUAL COUNT	
			NORTH	29884	7:45 1977	4:45 3026
			SOUTH	25448	7:30 2016	5:00 2091
LINCOLN BL AT ROSE AV	MR TU	02-03-87	TOTAL	38584	11:15 2346	5:00 2756
			NORTH	19721	8:00 1364	2:45 1353
			SOUTH	18863	11:15 1154	5:00 1509
LINCOLN BL W/O SEPULVEDA BL	MR MO	01-05-87	TOTAL	26740	7:15 2574	5:00 2317
			EAST	14207	7:15 1557	5:00 1013
			WEST	12533	7:30 1076	5:00 1304
LINCOLN BL W/O SEPULVEDA BL	MR TH	04-30-87	TOTAL	34280	7:15 2773	4:45 2792
			EAST	16682	7:15 1230	4:45 1570
			WEST	17598	7:15 1543	5:30 1394
LINCOLN BL W/O SEPULVEDA BL	MR WE	07-29-87	TOTAL	26453	7:15 2048	5:00 2150
			EAST	17718	7:15 1578	5:00 1261
			WEST	8735	8:45 879	5:00 889
LINCOLN BL AT SEPULVEDA BL	MR WE	07-29-87	TOTAL	33259	* MANUAL COUNT	
			EAST	16861	7:15 1627	5:00 1321
			WEST	16398	7:45 1105	5:00 1729
LINCOLN BL AT VENICE BL	MR WE	01-28-87	TOTAL	40944	7:30 2560	4:45 3005
			NORTH	20827	7:30 1280	4:45 1548
			SOUTH	20117	7:15 1288	4:30 1482
LINCOLN BL AT VENICE BL	MR TH	04-02-87	TOTAL	48653	* MANUAL COUNT	
			NORTH	20618	7:30 1527	4:45 1732
			SOUTH	28035	7:15 2051	5:00 2270
LINCOLN BL S/O VENICE BL	MR TU	04-07-87	TOTAL	42931	7:45 2851	3:45 3151
			NORTH	19516	7:45 1348	3:45 1550
			SOUTH	23415	7:15 1600	4:45 1723
LINCOLN BL AT WASHINGTON BL	MR WE	01-28-87	TOTAL	46663	7:15 3017	4:45 3554
			NORTH	25939	7:00 1641	4:30 2097
			SOUTH	20724	7:15 1382	4:45 1465
LINCOLN BL AT WASHINGTON BL	MR TH	04-09-87	TOTAL	48870	* MANUAL COUNT	
			NORTH	28087	8:00 1878	4:45 2721
			SOUTH	20783	7:15 1627	5:00 1649
LINCOLN BL AT ZANJA ST	MR TH	01-29-87	TOTAL	43847	7:45 2825	5:00 3241
			NORTH	21870	7:45 1440	5:00 1709
			SOUTH	21977	7:15 1452	4:45 1534

L O C A T I O N

FROM 1/ 1/87 TO 12/31/87

VOLUME COUNT SUMMARY

PHYS. DESCR RG DY DATE DIR. VOLUME AM PEAK PM PEAK

LINCOLN BL
AT 83RD ST

G04-4040-33 MR TU 01-06-87

TOTAL 40071 7:30 3321 5:00 3686
NORTH 17998 7:30 1648 5:00 1580
SOUTH 22073 7:30 1673 5:00 2106

LINCOLN BL
AT 83RD ST

WR TH 04-23-87

TOTAL 47244 * MANUAL COUNT
NORTH 22877 7:30 1967 4:30 2110
SOUTH 24367 7:15 1804 5:00 2424

LINDLEY AV
AT NORDHOFF ST

WV TU 09-01-87

TOTAL 10240 * MANUAL COUNT
NORTH 9564 7:15 762 5:00 937
SOUTH 676 7:15 61 4:00 58

LISETTE ST
W/O BALBOA BL

A00-2029-11 EV WE 02-04-87

TOTAL 1812 6:45 197 4:15 170
EAST 851 6:45 148 4:45 51
WEST 961 6:45 49 4:15 124

LLANO DR
AT CLAVEL CT

WV TH 11-05-87

TOTAL 248 * MANUAL COUNT
EAST 63 8:00 7 3:30 7
WEST 185 7:30 26 3:00 15

LOCKNESS AV
AT SEPULVEDA BL

SR TU 04-14-87

TOTAL 772 * MANUAL COUNT
NORTH 733 7:00 90 3:45 61
SOUTH 39 9:00 8 3:00 4

LOMITA BL
AT AVALON BL

C00-4050-33 SR WE 06-24-87

TOTAL 20236 7:00 1352 4:45 2482
EAST 9978 7:00 797 4:15 935
WEST 10258 7:15 578 4:45 1601

LOMITA BL
AT BELLE PORTE AV

D20-3035-23 SR TH 05-21-87

TOTAL 29892 7:30 2615 4:45 2746
EAST 12808 7:30 1081 3:00 1195
WEST 17084 7:30 1534 4:45 1595

LOMITA BL
AT BELLE PORTE AV

SR TU 06-30-87

TOTAL 28817 * MANUAL COUNT
EAST 13984 7:15 1140 5:00 1232
WEST 14833 7:00 1063 5:00 1470

LOMITA BL
E/O FIGUEROA ST

G06-3240-23 SR MO 03-02-87

TOTAL 20487 7:00 1995 4:30 2192
EAST 12386 7:15 1091 4:00 1458
WEST 8101 7:00 914 4:45 837

LOMITA BL
E/O HARBOR FWY

G10-3232-22 SR TU 03-03-87

TOTAL 24089 7:00 2442 4:30 2460
EAST 14004 7:00 1350 3:45 1505
WEST 10085 7:00 1092 4:30 1013

LOMITA BL
AT WESTERN AV

C00-4545-44 SR MO 06-22-87

TOTAL 30787 6:45 1944 12:15 2581
EAST 15826 11:15 910 1:00 1741
WEST 14961 6:45 1043 4:45 1279

L O C A T I O N

VOLUME COUNT SUMMARY FROM 1/ 1/87 TO 12/31/87

PHYS. DESCR RG DY DATE DIR. VOLUME AM PEAK PM PEAK

LOMITA BL
AT WILMINGTON BL

TOTAL 26509 * MANUAL COUNT
EAST 14997 7:15 1154 4:00 1474
WEST 11512 7:15 1006 5:00 1004

LOMITA ST
AT VINEYARD AV

100-2020-11 HW TU 09-22-87
TOTAL 922 11:00 70 5:30 74
EAST 542 11:00 35 5:30 47
WEST 380 11:00 35 6:15 34

LONG BEACH AV -EAST-
N/O SLAUSON AV

G10-3030-11 SR TU 03-24-87
TOTAL 2949 6:45 408 3:45 300
NORTH 1388 6:45 339 3:30 86
SOUTH 1561 11:15 60 5:00 224

LONGBOW DR
AT SCADLOCK LN

A00-1717-11 EV WE 04-15-87
TOTAL 925 8:00 86 5:15 132
NORTH 661 11:15 26 5:15 18
SOUTH 264 7:45 67 11:45 17

LOOKOUT MOUNTAIN AV
W/O LAUREL CANYON BL

200-1717-11 HW FR 02-06-87
TOTAL 8201 8:00 757 7:00 563
EAST 4455 7:45 585 2:45 281
WEST 3746 11:15 189 7:00 320

LOOKOUT MOUNTAIN AV
S/O WONDERLAND AV

200-1717-11 HW FR 02-06-87
TOTAL 5863 7:45 573 2:45 412
NORTH 2588 11:15 150 6:15 236
SOUTH 3275 7:45 421 2:45 212

LORILLARD ST
AT BALBOA BL

WV MO 03-30-87
TOTAL 779 * MANUAL COUNT
EAST 439 7:00 52 3:45 27
WEST 340 7:30 40 4:00 32

LOS ALIMOS ST
AT OWENSMOUTH AV

WV MO 12-14-87
TOTAL 206 * MANUAL COUNT
EAST 115 7:15 24 3:15 6
WEST 91 7:00 10 3:45 12

LOS ALIMOS ST
AT YARMOUTH AV

WV FR 10-02-87
TOTAL 672 * MANUAL COUNT
EAST 336 9:00 22 3:00 34
WEST 336 8:45 23 4:00 35

LOS ANGELES ST
S/O 16TH ST

C00-2530-22 CR MO 06-15-87
TOTAL 15469 11:00 1236 4:30 1537
NORTH 6309 8:30 675 11:30 530
SOUTH 9160 11:15 682 4:30 1132

LOS FELIZ BL
AT EDENHURST AV

C00-4040-33 HW MO 02-02-87
TOTAL 35545 7:45 2213 4:45 2879
EAST 17999 9:45 1042 5:15 1550
WEST 17546 7:45 1342 4:15 1368

LOS FELIZ BL
AT EDENHURST AV

HW FR 02-06-87
TOTAL 38684 * MANUAL COUNT
EAST 18369 7:45 125 4:45 1680
WEST 20315 7:30 1601 3:15 1547

LOS FELIZ BL
AT EDMONT ST

C00-2020-22 HW WE 07-15-87
TOTAL 32215 7:45 2376 4:45 2515
EAST 13393 11:15 626 4:45 1224
WEST 18822 7:45 1762 4:45 1291

L O C A T I O N

FROM 1/ 1/87 TO 12/31/87

VOLUME COUNT SUMMARY

PHYS. DESCR RG DY DATE DIR. VOLUME AM PEAK PM PEAK

LOS FELIZ BL W/O FERN DELL DR	HW TH	07-16-87	TOTAL	26966	7:00	2013	5:30	2013
			EAST	12938	11:15	643	5:00	1099
			WEST	14028	7:00	1520	5:30	944
LOS FELIZ BL W/O GLENFELIZ BL	HW TU	06-09-87	TOTAL	43052	7:45	3013	4:45	3417
			EAST	21168	11:15	1355	4:45	1748
			WEST	21884	7:30	1811	4:45	1669
LOS FELIZ BL AT RIVERSIDE DR -CENTRAL-	HW TU	04-21-87	TOTAL	67033	*	MANUAL COUNT		
			NORTH	33586	7:30	2132	5:00	3527
			SOUTH	33447	7:45	3076	4:45	2337
LOS FELIZ BL AT VERMONT AV	HW TH	07-16-87	TOTAL	36650	7:30	2811	4:45	2687
			EAST	11607	11:15	573	4:15	1148
			WEST	25043	7:30	2204	4:45	1621
LOS FELIZ BL E/O WESTERN AV	HW MO	07-27-87	TOTAL	29614	8:00	1985	4:45	2039
			EAST	12597	11:15	671	5:15	1070
			WEST	17017	8:00	1496	11:30	1116
LOS LIONES DR AT TRAMONTO DR	MR MO	03-16-87	TOTAL	1174	*	MANUAL COUNT		
			NORTH	937	8:00	77	5:00	92
			SOUTH	237	8:00	11	5:00	41
LOUISE AV -VALLEY- AT ANDASOL AV	WV TU	08-18-87	TOTAL	2283	*	MANUAL COUNT		
			NORTH	1038	7:45	41	4:45	167
			SOUTH	1245	7:15	139	4:00	41
LOUISE AV -VALLEY- AT CHASE ST	WV MO	12-28-87	TOTAL	699	*	MANUAL COUNT		
			NORTH	695	7:15	37	4:45	106
			SOUTH	4	7:00	0	5:00	2
LOUISE AV -VALLEY- AT HART ST	WV MO	05-11-87	TOTAL	7251	*	MANUAL COUNT		
			NORTH	3329	7:30	251	5:00	360
			SOUTH	3922	7:15	406	4:45	331
LOUISE AV -VALLEY- AT MAYALL ST	WV FR	10-16-87	TOTAL	6036	*	MANUAL COUNT		
			NORTH	2885	7:30	185	5:00	368
			SOUTH	3151	7:30	449	4:15	206
LOUISE AV -VALLEY- AT NUGENT DR	WV TH	05-28-87	TOTAL	1935	*	MANUAL COUNT		
			NORTH	1710	7:30	191	3:00	167
			SOUTH	225	7:00	34	5:00	12
LOUISE AV -VALLEY- AT STRATHERN ST	WV TU	02-24-87	TOTAL	7406	*	MANUAL COUNT		
			NORTH	3785	7:30	262	4:30	427
			SOUTH	3621	7:15	420	4:45	314
LOUISE AV -VALLEY- AT STRATHERN ST	WV FR	08-25-87	TOTAL	4974	*	MANUAL COUNT		
			NORTH	2617	8:00	119	5:00	317
			SOUTH	2357	7:15	198	5:00	236

L O C A T I O N

VOLUME COUNT SUMMARY

FROM 1/ 1/87 TO 12/31/87

PHYS. DESCR RG DY DATE DIR. VOLUME AM PEAK PM PEAK

LOUISE AV --VALLEY-
AT VENTURA BL

HW MO 07-27-87

TOTAL 7360 *
NORTH 3210 8:45
SOUTH 4150 8:15

MANUAL COUNT
208 5:00
469 5:00
346
268

LOUISE AV --VALLEY-
AT WEDDINGTON ST-JOG NR KILLION

HW WE 02-04-87

TOTAL 7194 *
NORTH 3040 8:00
SOUTH 4154 8:00

MANUAL COUNT
159 5:00
511 5:00
396
241

LOUISE AV --MAR VISTA-
AT CAMPBELL DR

HW TU 07-14-87

TOTAL 641 *
EAST 324 7:00
WEST 317 7:15

MANUAL COUNT
22 5:00
17 4:30
40
38

LOYOLA BL
N/O MANCHESTER AV

HW WE 02-04-87

TOTAL 9162
NORTH 4008 11:15
SOUTH 5154 11:15

MANUAL COUNT
582 5:00
363 6:00
335 4:30
760
366
443

LOYOLA BL
AT 80TH ST

HW FR 02-06-87

TOTAL 11229
NORTH 5227 11:15
SOUTH 6002 11:15

MANUAL COUNT
748 2:00
498 6:45
490 9:30
969
447
610

LOYOLA BL
AT 80TH ST

HW WE 05-27-87

TOTAL 4565 *
NORTH 2340 7:30
SOUTH 2225 9:00

MANUAL COUNT
181 5:00
75 4:15
219
351

LOYOLA BL
AT 83RD ST

HW TH 02-05-87

TOTAL 8170
NORTH 3505 11:15
SOUTH 4665 11:15

MANUAL COUNT
463 3:00
324 6:00
272 3:00
659
312
447

LOYOLA BL
AT 83RD ST

HW WE 05-27-87

TOTAL 4502 *
NORTH 1835 7:45
SOUTH 2667 7:30

MANUAL COUNT
154 4:15
207 4:30
156
285

LUCERNE BL
AT 2ND ST

HW WE 07-15-87

TOTAL 917
NORTH 511 8:45
SOUTH 406 8:45

MANUAL COUNT
101 11:45
50 5:00
51 12:30
93
54
55

LUCERNE BL
AT 2ND ST

HW TU 08-11-87

TOTAL 889 *
NORTH 347 8:00
SOUTH 542 8:00

MANUAL COUNT
30 4:45
56 5:00
46
47

LUCILE AV
AT GRIFFITH PARK BL

HW TU 05-19-87

TOTAL 1899
NORTH 1671 7:30
SOUTH 228 7:45

MANUAL COUNT
121 5:00
101 5:00
23 6:30
237
227
23

LUCILE AV
AT MARCIA DR

HW MO 03-09-87

TOTAL 3644 *
NORTH 1875 7:30
SOUTH 1769 7:45

MANUAL COUNT
89 5:00
234 5:00
293
99

LUCILE AV
AT MARCIA DR

HW FR 03-27-87

TOTAL 3207
NORTH 1871 8:00
SOUTH 1336 7:15

MANUAL COUNT
240 4:45
99 4:45
158 5:45
395
310
116

VOLUME COUNT SUMMARY

FROM 1/ 1/87 TO 12/31/87

L O C A T I O N

PHYS. DESCR RG DY DATE DIR. VOLUME AM PEAK PM PEAK

LUCILE AV AT MARCIA DR	C00-1418-11	HW MO	05-18-87	TOTAL	3004	7:30	338	4:00	264
				NORTH	867	10:15	49	4:00	136
				SOUTH	2137	7:30	302	4:15	130
LUCILE ST AT MARGARET AV		WR FR	02-13-87	TOTAL	251	*	MANUAL COUNT		
				EAST	143	8:15	14	4:30	13
				WEST	108	8:15	11	4:00	12
LUCILLE AV AT GLYNDON AV		WR TH	09-10-87	TOTAL	638	*	MANUAL COUNT		
				EAST	371	7:15	31	5:00	29
				WEST	267	8:15	17	5:00	39
LURLINE AV AT CHATSMORTH ST		WV TH	04-02-87	TOTAL	2624	*	MANUAL COUNT		
				NORTH	1156	7:30	89	2:30	146
				SOUTH	1468	7:15	208	2:30	105
LURLINE AV AT DEVONSHIRE ST		WV MO	03-23-87	TOTAL	4292	*	MANUAL COUNT		
				NORTH	2669	8:00	145	5:00	301
				SOUTH	1623	7:30	274	3:00	106
LYON ST AT MACY ST		CR TH	07-09-87	TOTAL	443	*	MANUAL COUNT		
				NORTH	122	7:00	8	3:30	15
				SOUTH	321	8:00	18	3:30	58
MAC ARTHUR AV AT GRAND AV --SAN PEDRO--	200-1818-11	SR TH	01-22-87	TOTAL	929	6:30	61	3:30	96
				EAST	540	7:15	40	3:30	51
				WEST	389	6:30	33	3:00	46
MACY ST AT LYON ST		CR TH	07-09-87	TOTAL	26300	*	MANUAL COUNT		
				EAST	14010	8:30	512	5:00	1801
				WEST	12290	7:30	1528	3:45	610
MACY ST AT MISSION RD	C00-3530-33	CR MO	06-08-87	TOTAL	23135	7:30	1887	4:30	2153
				EAST	13470	11:15	719	4:30	1655
				WEST	9665	7:15	1282	3:45	570
MACY ST E/O VIGNES ST	C00-3037-23	CR WE	01-07-87	TOTAL	27905	7:15	2795	4:45	2698
				EAST	13892	11:15	656	4:45	1933
				WEST	14013	7:30	2225	3:15	901
MACY ST AT VIGNES ST		CR FR	07-10-87	TOTAL	27050	*	MANUAL COUNT		
				EAST	12828	9:00	502	5:00	1562
				WEST	14222	7:15	1833	5:00	801
MAGNOLIA AV AT 12TH ST	A00-2020-11	HW MO	06-08-87	TOTAL	1369	6:30	65	5:00	184
				NORTH	717	7:00	41	5:00	116
				SOUTH	652	6:30	36	5:15	73
MAGNOLIA AV AT 12TH ST		HW TU	06-30-87	TOTAL	1364	*	MANUAL COUNT		
				NORTH	784	8:00	50	3:45	78
				SOUTH	580	9:00	30	5:00	72

VOLUME COUNT SUMMARY FROM 1/1/87 TO 12/31/87

L O C A T I O N

PHYS. DESCR RG DY DATE DIR. VOLUME AM PEAK PM PEAK

MAGNOLIA BL
AT CORTEEN PL

EV WE 12-09-87

TOTAL 19246 *
EAST 9797 8:15
WEST 9449 7:45MANUAL COUNT
819 5:00
663 5:00
789
885MAGNOLIA BL
AT DENNY AV-JOG NR CARTWRIGHT AV

EV FR 01-23-87

TOTAL 19499 *
EAST 9573 7:45
WEST 9926 7:45MANUAL COUNT
632 4:30
641 4:45
863
961MAGNOLIA BL
AT DENNY AV-JOG NR CARTWRIGHT AV

EV TH 02-19-87

TOTAL 20822
EAST 10243 11:15
WEST 10579 8:00
11:00MANUAL COUNT
1368 5:00
703 5:00
761 5:00
1742
803
939MAGNOLIA BL
AT ETHEL AV

EV FR 07-10-87

TOTAL 17713 *
EAST 8523 8:15
WEST 9190 7:45MANUAL COUNT
564 5:00
622 4:45
768
886MAGNOLIA BL
W/O LAUREL CANYON BL

EV MO 10-19-87

TOTAL 20102
EAST 10388 7:45
WEST 9714 8:00
11:15MANUAL COUNT
1335 5:15
798 5:45
573 5:15
1849
825
1049MAIN ST -CENTRAL-
AT FLORENCE AV

SR MO 07-06-87

TOTAL 16867
NORTH 8379 7:15
SOUTH 8488 7:00
11:15MANUAL COUNT
1118 4:30
807 3:45
534 4:45
1417
616
858MAIN ST -CENTRAL-
AT MANCHESTER AV

SR MO 07-20-87

TOTAL 15227
NORTH 7430 7:00
SOUTH 7797 10:45MANUAL COUNT
1235 4:45
974 7:15
464 4:45
1273
704
796MAIN ST -CENTRAL-
AT ROSE AV

WR WE 01-21-87

TOTAL 18544
NORTH 10328 11:15
SOUTH 8216 7:45
11:15MANUAL COUNT
1095 5:00
763 5:00
473 5:00
1595
813
782MAIN ST -CENTRAL-
N/O SLAUSON AV

SR WE 03-25-87

TOTAL 15356
NORTH 8158 7:00
SOUTH 7198 7:15MANUAL COUNT
1397 3:45
1022 3:45
410 5:00
1409
621
880MAIN ST -CENTRAL-
S/O VENICE BL

CR MO 06-15-87

TOTAL 18450
NORTH 9774 7:45
SOUTH 8676 10:45MANUAL COUNT
1424 4:30
1009 4:00
552 4:30
1953
899
1092MAIN ST -CENTRAL-
AT 36TH PL

CR WE 02-27-87

TOTAL 18522 *
NORTH 8542 7:15
SOUTH 9980 7:00MANUAL COUNT
1092 4:15
514 4:30
545
1278MAIN ST -CENTRAL-
AT 79TH ST

CR TU 06-30-87

TOTAL 15470
NORTH 7485 7:15
SOUTH 7985 11:15MANUAL COUNT
1079 4:45
779 3:45
377 4:45
1392
573
895MAIN ST -VENICE-
AT ROSE AV

WR WE 01-21-87

TOTAL 18544
NORTH 10328 11:15
SOUTH 8216 7:45
11:15MANUAL COUNT
1095 5:00
763 5:00
473 5:00
1595
813
782

L O C A T I O N

PHYS. DESCR RG DY DATE DIR. VOLUME AM PEAK PM PEAK

MAIN ST -VENICE-
AT WINDWARD AV

WR WE 05-20-87

TOTAL 6102 *
NORTH 2068 7:45
SOUTH 4034 8:30

MANUAL COUNT
206 3:00
204 5:00
141
471

MANCHESTER AV
AT BELLANCA AV

WR TH 01-08-87

TOTAL 36351
EAST 18051 7:30
WEST 18300 11:15

2715 5:00
1182 3:30
1448 5:15
2821
1477
1376

MANCHESTER AV
W/O BROADWAY --CENTRAL--

SR MO 07-20-87

TOTAL 49479
EAST 23904 11:15
WEST 25575 10:30

3031 11:45
1341 4:15
2014 11:45
4841
3657
3458

MANCHESTER AV
AT BROADWAY --CENTRAL--

SR MO 07-20-87

TOTAL 45547
EAST 23904 10:30
WEST 21643 6:45

2497 3:45
1341 4:15
1309 3:15
3113
1818
1333

MANCHESTER AV
AT CENTRAL AV

SR MO 07-20-87

TOTAL 33119
EAST 17242 6:30
WEST 15877 11:15

2011 4:00
897 4:15
1228 3:15
2448
1480
1068

MANCHESTER AV
AT EMERSON AV

WR MO 01-05-87

TOTAL 27581
EAST 14716 7:15
WEST 12865 7:30

2484 2:45
1401 2:45
1193 4:45
2400
1487
1040

MANCHESTER AV
AT FIGUEROA ST

SR WE 07-22-87

TOTAL 46917
EAST 23129 11:15
WEST 23788 11:15

2735 4:45
1195 5:45
1540 12:00
3159
1805
1687

MANCHESTER AV
AT HOOVER ST

CR WE 07-01-87

TOTAL 52946
EAST 26679 11:15
WEST 26267 11:15

2913 4:45
1333 5:45
1580 12:00
3592
1938
1748

MANCHESTER AV
AT LA TIJERA BL

WR TU 01-06-87

TOTAL 30092
EAST 15973 7:30
WEST 14119 7:30

2511 4:45
1227 2:45
1284 4:45
2547
1390
1252

MANCHESTER AV
AT LA TIJERA BL

WR WE 07-08-87

TOTAL 25600 *
EAST 11916 7:30
WEST 13684 7:30

MANUAL COUNT
802 4:00
979 4:45
1055
1175

MANCHESTER AV
AT LINCOLN BL

WR TH 04-30-87

TOTAL 29100
EAST 13711 7:30
WEST 15389 7:30

2531 2:45
1269 2:45
1262 5:15
2279
1161
1242

MANCHESTER AV
AT LINCOLN BL

WR WE 07-29-87

TOTAL 22061 *
EAST 10582 7:15
WEST 11479 7:45

MANUAL COUNT
931 3:30
785 5:00
830
1118

MANCHESTER AV
AT LINCOLN BL

SR TH 09-10-87

TOTAL 25877
EAST 11767 7:00
WEST 14110 7:30

1970 5:15
1032 2:15
1002 5:15
1850
877
1160

L O C A T I O N

VOLUME COUNT SUMMARY FROM 1/ 1/87 TO 12/31/87

PHYS. DESCR RG DY DATE DIR. VOLUME AM PEAK PM PEAK

MANCHESTER AV
AT LOYOLA BLG04-4040-33 WR WE 02-04-87
TOTAL 26473
EAST 11976
WEST 144972:30 2338
2:30 1111
5:15 1209MANCHESTER AV
AT MAIN ST --CENTRAL--C00-4540-44 SR MO 07-20-87
TOTAL 47325
EAST 22698
WEST 246277:30 3475
11:15 1296
7:00 2434MANCHESTER AV
AT NORMANDIE AVC00-4545-44 SR WE 07-29-87
TOTAL 37161
EAST 18113
WEST 190487:00 2422
11:15 1066
7:00 1409MANCHESTER AV
AT PERSHING DRWR WE 07-22-87 *
TOTAL 9415
EAST 1677
WEST 7738MANUAL COUNT
7:00 119
8:00 608
5:00 169
5:00 630MANCHESTER AV
AT SEPULVEDA BLG04-4040-33 WR MO 01-05-87
TOTAL 29544
EAST 14949
WEST 145957:30 2574
7:30 1206
7:30 1368MANCHESTER AV
E/O SEPULVEDA BL504-3040-24 MR WE 02-04-87
TOTAL 32655
EAST 17291
WEST 153647:30 2405
7:45 1228
7:30 1193MANCHESTER AV
AT VAN NESS AVC00-4040-44 SR MO 09-28-87
TOTAL 40124
EAST 19002
WEST 211227:15 2887
7:15 1105
7:00 1782MANCHESTER AV
AT VERMONT AVC00-4545-44 SR WE 07-22-87
TOTAL 59163
EAST 34432
WEST 247318:00 3853
10:00 1904
8:00 2356MANCHESTER AV
E/O WESTERN AVC00-3050-34 SR TH 07-15-87
TOTAL 42416
EAST 22230
WEST 2018611:15 2473
11:15 1131
11:15 1342MANCHESTER AV
AT WESTERN AVB00-4550-44 SR TH 07-15-87
TOTAL 40020
EAST 19834
WEST 2018611:15 2330
11:15 988
11:15 1342MANDEVILLE CANYON RD
N/O SUNSET BLC00-1830-13 WR TH 04-09-87
TOTAL 9674
NORTH 4896
SOUTH 47787:30 808
11:15 265
7:30 557MANHATTAN PL
AT COUNCIL STHW TU 11-17-87 *
TOTAL 1282
NORTH 747
SOUTH 535MANUAL COUNT
7:45 65
7:30 43
3:00 62
3:15 48MANITOU AV
AT EASTLAKE AVCR MO 11-01-87 *
TOTAL 2372
EAST 998
WEST 1374MANUAL COUNT
9:00 53
7:15 174
3:45 113
3:00 114

L O C A T I O N

MANNING AV
AT BUTTERFIELD RD

MANNING AV
N/O NATIONAL BL

MANNING AV
AT OHIO AV

MANNING AV
AT OLYMPIC BL

MANSFIELD AV
AT ROSEWOOD AV -HMOOD

MANTON AV
AT OXNARD ST

MANZANITA ST
S/O SUNSET BL

MAPLE AV
S/O 16TH ST

MAPLEWOOD AV -CENTRAL-
AT KINGSLEY DR

MARCASEL AV
AT PACIFIC AV -MAR VISTA-

MARCH AV
AT JUSTICE ST

MARCH AV
AT JUSTICE ST

MARCH AV
AT ROSCOE BL

PHYS. DESCR	RG DY	DATE	DIR.	VOLUME	AM PEAK	PM PEAK
	WR TU	01-06-87	TOTAL	6210 *		
			NORTH	3703	7:30	5:00
			SOUTH	2507	7:45	5:00
			TOTAL		MANUAL COUNT	
					358	284
					165	297
C00-2525-12	WR TH	06-04-87	TOTAL	13096	6:30	5:30
			NORTH	10784	6:30	5:30
			SOUTH	2312	8:15	5:00
			TOTAL		MANUAL COUNT	
					1139	888
					1068	657
					155	257
	WR TH	08-27-87	TOTAL	1849 *		
			NORTH	1135	9:00	5:00
			SOUTH	714	8:15	5:00
			TOTAL		MANUAL COUNT	
					83	104
					65	60
	WR TU	05-12-87	TOTAL	1587 *		
			NORTH	1233	7:45	4:45
			SOUTH	354	8:15	5:00
			TOTAL		MANUAL COUNT	
					108	117
					29	37
B00-1817-11	HW TH	03-05-87	TOTAL	965	7:45	5:00
			NORTH	559	7:45	5:00
			SOUTH	406	8:00	5:00
			TOTAL		MANUAL COUNT	
					68	128
					37	83
					34	45
	WV TH	11-19-87	TOTAL	518 *		
			NORTH	300	7:30	3:00
			SOUTH	218	7:00	3:00
			TOTAL		MANUAL COUNT	
					27	42
					49	13
C00-1616-11	HW TH	04-16-87	TOTAL	5934	8:00	4:45
			NORTH	1511	0:00	5:00
			SOUTH	4423	8:00	4:30
			TOTAL		MANUAL COUNT	
					327	425
					69	122
					273	320
C00-1515-11	CR TU	06-16-87	TOTAL	20625	11:15	3:45
			NORTH	9503	6:45	4:15
			SOUTH	11122	11:15	3:45
			TOTAL		MANUAL COUNT	
					1610	1767
					876	767
					947	1032
A00-1615-11	HW TH	01-08-87	TOTAL	2000	7:15	4:30
			EAST	839	7:30	4:30
			WEST	1161	7:15	5:30
			TOTAL		MANUAL COUNT	
					164	230
					69	125
					100	115
	WR TH	12-10-87	TOTAL	725 *		
			NORTH	418	8:00	3:30
			SOUTH	307	8:00	3:15
			TOTAL		MANUAL COUNT	
					32	39
					21	36
G15-2535-12	WV TH	06-18-87	TOTAL	2963	7:15	4:45
			NORTH	1609	7:15	3:15
			SOUTH	1354	7:15	4:45
			TOTAL		MANUAL COUNT	
					246	295
					162	135
					84	161
	WV TH	06-25-87	TOTAL	2821 *		
			NORTH	1637	7:00	5:00
			SOUTH	1184	7:15	5:00
			TOTAL		MANUAL COUNT	
					153	152
					73	144
	WV TH	05-14-87	TOTAL	2293 *		
			NORTH	1816	7:15	3:30
			SOUTH	477	7:00	3:00
			TOTAL		MANUAL COUNT	
					195	147
					59	30

T-45

L O C A T I O N

VOLUME COUNT SUMMARY FROM 1/ 1/87 TO 12/31/87

PHYS. DESCR RG DY DATE DIR. VOLUME AM PEAK PM PEAK

MARCH AV
AT ROSCOE BL

C00-1718-11 WV TH 06-18-87
TOTAL 2299 7:15 239 6:00 178
NORTH 1817 7:15 190 5:00 144
SOUTH 482 7:15 49 6:00 38

MARCIA DR
E/O LUCILE AV

A00-2400-20 HW FR 03-27-87
TOTAL 1247 8:15 79 4:15 150
NON-DIR COUNT

MARCIA DR
E/O LUCILE AV

A00-1800-20 HW MO 05-18-87
TOTAL 933 7:15 73 6:30 83
NON-DIR COUNT

MARENGO ST
AT SOTO ST

300-5040-43 CR MO 03-30-87
TOTAL 13434 7:45 986 3:15 1512
EAST 9869 11:15 574 3:15 1284
WEST 3565 7:45 489 2:45 238

MARGARET AV
AT LUCILE ST

WR FR 02-13-87
TOTAL 244 * MANUAL COUNT 24
NORTH 169 8:45 9 4:00 7
SOUTH 75 7:15 11 4:30

MARIANO ST
AT SADRING AV

A00-1818-11 WV MO 06-22-87
TOTAL 1111 8:30 68 5:00 109
EAST 587 8:15 44 7:00 55
WEST 524 10:00 26 5:00 61

MARILLA ST
E/O TOPANGA CANYON BL

A00-2012-11 WV FR 07-10-87
TOTAL 6065 7:30 599 3:30 494
EAST 3134 6:30 496 12:00 204
WEST 2931 11:15 231 3:45 389

MARINA FWY -W/B OFF-
AT CULVER BL

WR WE 07-08-87
TOTAL 31891 * MANUAL COUNT 552
EAST 4721 7:00 259 4:45 2402
WEST 27170 7:45 1839 5:00

MARINA FWY -E/B FRONTAGE RD-
N/O MINDANAO WY

A00-3500-30 WR MO 02-02-87
TOTAL 9511 7:30 687 2:45 718
ONE MAY STREET E/B

MARINA FWY -W/B FRONTAGE RD-
S/O MINDANAO WY

A00-0040-04 WR MO 02-02-87
TOTAL 21801 11:15 1389 5:45 1574
ONE MAY STREET W/B

MARLIN PL
AT SALE AV-JOG NR MAYNARD AV

A00-1818-11 WV WE 06-10-87
TOTAL 1454 10:15 52 7:30 506
EAST 954 8:15 30 7:30 469
WEST 500 10:15 30 4:30 54

MARMION WY
AT FIGUEROA ST

CR FR 06-05-87
TOTAL 6016 * MANUAL COUNT 218
EAST 4559 7:15 675 3:00 186
WEST 1457 7:45 63 5:00

MARMION WY
AT AVENUE 45

CR TU 09-22-87
TOTAL 7695 * MANUAL COUNT 394
NORTH 3254 7:15 194 5:00 277
SOUTH 4441 7:30 494 5:00

L O C A T I O N

VOLUME COUNT SUMMARY

FROM 1/ 1/87 TO 12/31/87

PHYS. DESCR	RG DY	DATE	DIR.	VOLUME	AM PEAK	PM PEAK
MARTEL AV S/O BEVERLY BL	HW WE	03-11-87	TOTAL	7979	7:45	7:10
			NORTH	4333	8:15	304
			SOUTH	3646	8:00	415
MARTEL AV AT ROSEWOOD AV -HWOOD	HW WE	03-11-87	TOTAL	4554	8:00	382
			NORTH	2479	11:15	155
			SOUTH	2075	8:00	247
MARTEL AV -JOG NR VISTA ST- AT SUNSET BL	HW FR	02-20-87	TOTAL	2026	8:30	96
			NORTH	751	8:30	44
			SOUTH	1275	10:00	57
MARTEL AV AT WILLOUGHBY AV	HW TH	10-08-87	TOTAL	2977	8:45	181
			NORTH	1879	8:30	107
			SOUTH	1098	9:00	87
MASON AV AT CELTIC ST	HW MO	04-27-87	TOTAL	384	11:15	21
			NORTH	352	11:15	21
			SOUTH	32	7:30	10
MASON AV AT DEVONSHIRE ST	HW TH	04-23-87	TOTAL	13742	*	MANUAL COUNT
			NORTH	6577	7:45	238
			SOUTH	7165	7:15	981
MASSACHUSETTS AV AT GLENDON AV	MR WE	06-24-87	TOTAL	2016	*	MANUAL COUNT
			EAST	893	8:45	48
			WEST	1123	7:45	72
MASSACHUSETTS AV AT PONTIUS AV	MR WE	06-17-87	TOTAL	2783	*	MANUAL COUNT
			EAST	2107	7:45	259
			WEST	676	8:00	89
MASSACHUSETTS AV AT SEPULVEDA BL	MR WE	06-17-87	TOTAL	2833	*	MANUAL COUNT
			EAST	1795	7:30	121
			WEST	1038	8:30	60
MATED ST N/O 8TH ST	CR FR	06-26-87	TOTAL	9596	11:15	723
			NORTH	4798	7:45	518
			SOUTH	4798	11:15	369
MATED ST AT 11TH ST	CR TU	08-25-87	TOTAL	1121	11:00	112
			NORTH	506	10:30	60
			SOUTH	615	11:15	64
MAXELLA AV AT GLENCOE AV	MR TU	02-03-87	TOTAL	8174	11:15	548
			EAST	6434	11:15	424
			WEST	1740	11:15	124
MAXELLA AV AT GLENCOE AV	MR TU	02-24-87	TOTAL	6151	*	MANUAL COUNT
			EAST	4340	7:45	231
			WEST	1811	8:15	140

L O C A T I O N

VOLUME COUNT SUMMARY FROM 1/ 1/87 TO 12/31/87

PHYS. DESCR	RG DY	DATE	DIR.	VOLUME	AM PEAK	PM PEAK
MAXELLA AV AT LINCOLN BL	WR TH	01-29-87	TOTAL	5713	11:15	4:30
			EAST	1786	11:15	4:30
			WEST	3927	11:15	4:45
MAXELLA AV E/O LINCOLN BL	WR TH	01-29-87	TOTAL	8701	11:15	4:45
			EAST	4774	11:15	5:00
			WEST	3927	11:15	4:45
MAXELLA AV AT LINCOLN BL	WR MO	04-13-87	TOTAL	3964	*	MANUAL COUNT
			EAST	1377	7:15	5:00
			WEST	2587	9:00	3:00
MAYALL ST AT COZYCROFT AV	WV FR	04-23-87	TOTAL	2215	7:15	3:00
			EAST	968	7:15	3:00
			WEST	1247	7:00	5:15
MAYALL ST AT LOUISE AV -VALLEY-	WV FR	10-16-87	TOTAL	1666	*	MANUAL COUNT
			EAST	564	7:30	3:00
			WEST	1102	7:45	5:00
MAYALL ST AT TUNNEY AV	WV FR	04-23-87	TOTAL	1262	7:15	3:00
			EAST	703	7:15	3:00
			WEST	559	7:15	3:00
MAYALL ST AT VANALDEN AV	WV TH	04-23-87	TOTAL	552	7:30	2:15
			EAST	272	8:30	12:15
			WEST	280	7:30	2:15
MAYERLING ST AT ANDASOL AV	WV WE	09-09-87	TOTAL	1371	*	MANUAL COUNT
			EAST	904	7:15	4:45
			WEST	467	7:15	4:15
MAYERLING ST AT LERDO AV	WV FR	10-30-87	TOTAL	636	*	MANUAL COUNT
			EAST	296	7:45	5:00
			WEST	340	7:45	5:00
MAYFIELD AV -WEST LA- AT BUNDY DR	WR TU	12-22-87	TOTAL	810	*	MANUAL COUNT
			EAST	324	7:45	5:00
			WEST	486	8:45	3:00
MAYFIELD AV -WEST LA- AT WESTGATE AV	WR TU	07-14-87	TOTAL	1185	*	MANUAL COUNT
			EAST	603	8:00	3:00
			WEST	582	8:15	4:30
MCCONNELL DR AT MONTE MAR DR	WR TH	01-29-87	TOTAL	1212	*	MANUAL COUNT
			NORTH	620	7:30	5:00
			SOUTH	592	9:00	5:00
MCCUNE AV AT WASATCH AV	WR WE	02-11-87	TOTAL	1014	*	MANUAL COUNT
			EAST	549	7:30	5:00
			WEST	465	7:15	5:00

L O C A T I O N

VOLUME COUNT SUMMARY

FROM 1/ 1/87 TO 12/31/87

MCKINLEY AV -CENTRAL-
AT MARTIN LUTHER KING JR BL

PHYS. DESC	RG	DY	DATE	DIR.	VOLUME	AM PEAK	PM PEAK
	CR	TU	08-04-87	TOTAL	2443	*	
				NORTH	1687	7:00	MANUAL COUNT
				SOUTH	756	7:15	171 3:15
							46 4:30
							138
							93

MCKINLEY AV -CENTRAL-
N/O SLAUSON AV

	SR	WE	03-25-87	TOTAL	3485	6:30	286 3:30
				NORTH	1677	6:15	173 5:00
				SOUTH	1808	6:30	113 3:30
							340
							135
							214

MCKINLEY AV -CENTRAL-
AT 76TH ST

	SR	MO	03-02-87	TOTAL	900	7:15	80 2:15
				NORTH	545	7:30	46 2:15
				SOUTH	355	7:00	43 12:00
							70
							47
							32

MCKINLEY AV -CENTRAL-
AT 76TH ST

PHYS. DESC	RG	DY	DATE	DIR.	VOLUME	AM PEAK	PM PEAK
	SR	FR	04-10-87	TOTAL	1017	*	
				NORTH	540	7:00	MANUAL COUNT
				SOUTH	477	7:30	40 3:00
							46 3:45
							53
							44

MCLAUGHLIN AV
AT PALMS BL

	WR	FR	01-23-87	TOTAL	14436	7:45	1243 4:45
				NORTH	6096	7:45	760 4:45
				SOUTH	8340	7:45	483 5:15
							1554
							505
							1127

MCLAUGHLIN AV
S/O VENICE BL

	WR	MO	04-06-87	TOTAL	8607	7:30	809 5:00
				NORTH	4445	7:30	535 5:00
				SOUTH	4162	7:30	274 5:15
							1008
							429
							580

MCLAUGHLIN AV
AT WASHINGTON PL

	WR	FR	01-23-87	TOTAL	6285	7:30	520 5:15
				NORTH	2143	7:30	242 4:00
				SOUTH	4142	7:30	278 5:15
							511
							688
							207

MCPHERSON AV
W/O EASTERN AV

	CR	FR	05-15-87	TOTAL	1488	8:15	109 4:45
				EAST	1016	8:15	70 5:30
				WEST	472	8:00	40 4:45
							172
							126
							51

MELROSE AV
AT ALTA VISTA BL

	HW	TU	06-02-87	TOTAL	34620	8:00	2222 2:15
				EAST	17792	11:15	905 2:30
				WEST	16828	8:00	1299 4:45
							3207
							2153
							1118

MELROSE AV
AT ALTA VISTA BL

PHYS. DESC	RG	DY	DATE	DIR.	VOLUME	AM PEAK	PM PEAK
	HW	MO	06-29-87	TOTAL	27682	*	
				EAST	13597	8:30	MANUAL COUNT
				WEST	14085	8:00	872 5:00
							1223 5:00
							1349
							1049

MELROSE AV
AT BRONSON AV -JOG NR VAN NESS AV

PHYS. DESC	RG	DY	DATE	DIR.	VOLUME	AM PEAK	PM PEAK
	MO		05-18-87	TOTAL	30594	*	
				EAST	14128	9:00	MANUAL COUNT
				WEST	16466	7:45	867 4:15
							1447 4:45
							1324
							1128

MELROSE AV
AT BRONSON AV -JOG NR VAN NESS AV

	HW	TH	06-04-87	TOTAL	38127	7:45	2408 5:15
				EAST	17027	7:45	1065 3:45
				WEST	21100	7:15	1410 5:45
							2697
							1402
							1350

MELROSE AV
E/O CURSON AV

	HW	SA	12-19-87	TOTAL	31343	11:15	1953 12:30
				EAST	16803	11:15	1009 1:15
				WEST	14540	11:00	991 3:45
							2209
							1145
							1100

T-45

L O C A T I O N

FROM 1/ 1/87 TO 12/31/87

VOLUME COUNT SUMMARY

PHYS. DESCR RG DY DATE DIR. VOLUME AM. PEAK PM PEAK

MELROSE AV
AT FAIRFAX AV

HW TH 04-02-87

TOTAL 31376 *
EAST 15387
WEST 15989

MANUAL COUNT
8:15 895 5:00 1585
8:15 1307 4:30 1208

MELROSE AV
AT KINGS RD -JOG NR FLORES ST-

HW MO 01-12-87

TOTAL 30387
EAST 16362
WEST 14025

MANUAL COUNT
8:00 1996 5:00 2637
11:15 945 5:00 1669
8:00 1258 2:15 995

MELROSE AV
AT KINGS RD -JOG NR FLORES ST-

HW TU 02-03-87

TOTAL 31071 *
EAST 14849
WEST 16222

MANUAL COUNT
9:00 748 4:30 1753
8:15 1615 3:45 1121

MELROSE AV
W/O ORLANDO AV

HW WE 04-01-87

TOTAL 32923
EAST 16049
WEST 16874

MANUAL COUNT
8:15 2269 4:00 2782
11:15 908 4:00 1803
8:15 1548 12:45 1077

MELROSE AV
AT OXFORD AV NR MARATHON ST

HW WE 12-30-87

TOTAL 26514 *
EAST 12828
WEST 13686

MANUAL COUNT
9:00 694 5:00 1278
7:15 1144 5:00 976

MELROSE AV
AT WESTERN AV

HW MO 06-01-87

TOTAL 30794 *
EAST 15813
WEST 14981

MANUAL COUNT
7:45 1026 4:45 1444
7:45 1223 5:00 1117

MELROSE AV
E/O WESTERN AV

HW WE 07-08-87

TOTAL 32316
EAST 16049
WEST 16267

MANUAL COUNT
7:30 2053 4:45 2258
7:15 879 4:30 1216
7:30 1199 4:45 1047

MENLO AV
N/O 134TH ST

SR TU 02-24-87

TOTAL 333
NORTH 120
SOUTH 213

MANUAL COUNT
7:30 43 2:15 67
7:00 15 2:00 29
7:45 31 2:15 38

MENLO AV
S/O 135TH ST

SR TU 02-24-87

TOTAL 571
NORTH 270
SOUTH 301

MANUAL COUNT
5:15 56 2:30 49
7:00 35 1:45 24
5:15 45 4:30 26

MERCURY AV
W/O HUNTINGTON DR -NORTH-

CR WE 05-13-87

TOTAL 4088
EAST 2020
WEST 2068

MANUAL COUNT
7:15 355 2:15 359
7:30 158 2:30 191
7:15 208 5:00 184

MERIDIAN ST
W/O FIGUEROA ST

CR TU 05-12-87

TOTAL 6846
EAST 3972
WEST 2874

MANUAL COUNT
7:15 746 5:00 568
7:00 372 2:30 367
7:15 376 4:15 264

MERMAID DR
AT 25TH ST -SAN PEDRO-

SR FR 09-25-87

TOTAL 364 *
NORTH 155
SOUTH 209

MANUAL COUNT
7:00 25 5:00 10
7:45 22 4:00 15

MICHELTORENA ST
AT EFFIE ST

HW FR 04-17-87

TOTAL 750
NORTH 458
SOUTH 292

MANUAL COUNT
11:15 36 6:45 68
11:15 20 6:45 50
8:30 27 12:00 22

VOLUME COUNT SUMMARY

L O C A T I O N

PHYS. DESCR RG DY DATE DIR. VOLUME AM PEAK PM PEAK

MIDWOOD DR
AT BALBOA BL

WV TH 01-22-87

TOTAL 4929 *
EAST 4537 7:15
WEST 392 9:00MANUAL COUNT
449 5:00
19 5:00
388
57MILITARY AV
AT BROOKHAVEN AV

WR MO 06-15-87

TOTAL 3886 *
NORTH 1595 7:30
SOUTH 2291 9:00MANUAL COUNT
186 4:30
85 5:00
107
342MILITARY AV
S/O EXPOSITION BL

WR WE 02-25-87

TOTAL 3328
NORTH 1549 7:45
SOUTH 1779 11:15MANUAL COUNT
337 5:00
265 1:30
88 4:30
372
107
281MILITARY AV
AT NATIONAL BL

WR TH 08-27-87

TOTAL 3794 *
NORTH 1428 7:30
SOUTH 2366 7:30MANUAL COUNT
137 5:00
111 5:00
105
350MILITARY AV
AT PALMS BL

WR TU 06-02-87

TOTAL 795 *
NORTH 173 7:15
SOUTH 622 7:45MANUAL COUNT
18 3:00
36 4:30
11
79MINDANAO WY
AT ALLA RD

WR FR 01-30-87

TOTAL 7413
EAST 3954 11:15
WEST 3459 7:15MANUAL COUNT
436 5:00
231 4:30
266 5:00
766
455
313MINDANAO WY
AT LA VILLA MARINA

WR FR 01-30-87

TOTAL 31226
EAST 15101 11:15
WEST 16125 11:15MANUAL COUNT
2091 5:00
1028 5:15
1063 5:00
2407
1130
1280MINDANAO WY
N/O LINCOLN BL

WR MO 02-02-87

TOTAL 23197
NORTH 12739 11:15
SOUTH 10458 9:30MANUAL COUNT
1425 5:00
903 5:00
576 5:00
1770
959
811MINDANAO WY
AT MARINA FWY -E/B FRONTAGE RD-

WR MO 02-02-87

TOTAL 32395
EAST 13873 11:15
WEST 18522 11:15MANUAL COUNT
2106 4:30
1023 12:45
1083 4:30
2425
1059
1395MINDANAO WY
AT MARINA FWY -W/B FRONTAGE RD-

WR MO 02-02-87

TOTAL 20735
EAST 7509 11:15
WEST 13226 11:15MANUAL COUNT
1487 3:15
653 11:30
834 3:30
1703
670
1106MISSION RD
AT DALY ST

CR FR 06-26-87

TOTAL 35117 *
NORTH 18092 7:15
SOUTH 17025 7:15MANUAL COUNT
1176 4:15
1661 3:30
1795
1313MISSISSIPPI AV
AT GRANVILLE AV

WR TH 03-26-87

TOTAL 3453 *
EAST 2509 8:15
WEST 944 7:45MANUAL COUNT
123 5:00
112 3:00
291
64MISSISSIPPI AV
AT PROSSER AV

WR TU 07-07-87

TOTAL 1348 *
EAST 726 8:15
WEST 622 8:00MANUAL COUNT
65 5:00
55 3:00
79
50

L O C A T I O N

VOLUME COUNT SUMMARY FROM 1/ 1/87 TO 12/31/87

PHYS. DESCR RG DY DATE DIR. VOLUME AM PEAK PM PEAK

MISSOURI AV
AT ARMACOST AV

TOTAL	* 7:00	MANUAL COUNT
EAST	1969	112
WEST	1261	104
		241
		99

MISSOURI AV
AT BENTLEY AV

TOTAL	* 7:30	MANUAL COUNT
EAST	808	63
WEST	829	67
		87
		68

MISSOURI AV
AT SEPULVEDA BL

TOTAL	* 8:30	MANUAL COUNT
EAST	726	67
WEST	1111	89
		72
		124

MONA BL
AT 114TH ST

TOTAL	7:30	2:30
NORTH	2288	161
SOUTH	1133	83
	1155	78
		224
		116
		127

MONACO DR
AT ROMANY DR

TOTAL	* 7:30	MANUAL COUNT
NORTH	582	28
SOUTH	439	11
		47
		14

MONON ST
AT HYPERION AV

TOTAL	* 7:30	MANUAL COUNT
EAST	885	40
WEST	423	32
		36
		58

MONTANA AV
AT CENTINELA AV

TOTAL	* 8:15	MANUAL COUNT
EAST	10417	465
WEST	5574	305
		506
		493

MONTANA AV
AT CHURCH LN

TOTAL	8:30	5:15
EAST	5452	325
WEST	570	67
		45
		571

MONTANA AV
AT LEVERING AV

TOTAL	* 7:30	MANUAL COUNT
EAST	18350	1492
WEST	11930	136
		408
		952

MONTANA AV
AT SAN VICENTE BL - BRENTWOOD-

TOTAL	11:15	5:00
NORTH	12099	823
SOUTH	6817	449
	5282	374
		1034
		583
		466

MONTANA AV
E/O SEPULVEDA BL

TOTAL	7:15	4:45
EAST	17944	1818
WEST	9520	1502
	8424	378
		1500
		510
		1118

MONTANA AV
AT SEPULVEDA BL

TOTAL	* 7:30	MANUAL COUNT
EAST	12217	461
WEST	3722	327
		176
		1058

MONTE BONITO DR
AT COLORADO BL

TOTAL	* 7:45	MANUAL COUNT
NORTH	2842	201
SOUTH	2582	25
		260
		21

L O C A T I O N

PHYS. DESCR	RG DY	DATE	DIR.	VOLUME	AM PEAK	PM PEAK
MONTE BONITO DR AT HILL DR	CR FR	05-01-87	TOTAL	540 *	MANUAL COUNT	
			NORTH	352	8:00 24	5:00 40
			SOUTH	188	9:00 7	4:45 30
MONTECITO DR AT SINOVA ST	CR TH	06-18-87	TOTAL	1570	11:15 70	6:15 153
			NORTH	586	7:30 52	6:45 45
			SOUTH	984	11:15 50	6:15 117
MONTEGO DR AT CASIANO RD	WR TH	08-27-87	TOTAL	920 *	MANUAL COUNT	
			EAST	519	9:00 42	3:15 60
			WEST	401	8:15 47	3:00 28
MONTE MAR DR AT BEVERLY DR	WR MO	10-19-87	TOTAL	6814 *	MANUAL COUNT	
			EAST	1884	7:30 92	5:00 278
			WEST	4930	8:00 561	5:00 290
MONTE MAR DR AT ROBERTSON BL	WR TH	02-12-87	TOTAL	3535	7:45 347	5:00 364
			EAST	1311	7:45 115	5:00 158
			WEST	2224	7:45 232	5:00 206
MONTE MAR DR AT ROBERTSON BL	WR WE	10-21-87	TOTAL	3663 *	MANUAL COUNT	
			EAST	1224	8:00 76	5:00 128
			WEST	2439	7:45 221	5:00 229
MONTEREY RD AT VIA MARISOL NR AVE 60	CR WE	09-30-87	TOTAL	8876	7:15 1045	5:15 702
			EAST	3769	8:00 335	2:15 373
			WEST	5107	7:00 847	5:15 373
MOORPARK ST JOG NR VENTURA BL AT HAYVENHURST AV	WR MO	08-10-87	TOTAL	3167 *	MANUAL COUNT	
			EAST	35	7:00 5	3:00 4
			WEST	3132	9:00 127	5:00 459
MOORPARK ST W/O LAUREL CANYON BL	EV MO	10-19-87	TOTAL	19201	7:45 1740	5:15 1990
			EAST	9913	8:00 1061	5:45 801
			WEST	9288	7:45 685	5:15 1199
MOORPARK ST E/O SEPULVEDA BL	EV WE	04-15-87	TOTAL	4289	11:15 335	1:00 371
			EAST	2287	8:30 220	1:00 210
			WEST	2002	11:15 157	5:00 211
MOORPARK ST AT VENTURA CANYON AV	EV MO	09-28-87	TOTAL	19445 *	MANUAL COUNT	
			EAST	10598	8:00 914	5:00 835
			WEST	8847	7:45 767	5:00 767
MOORPARK ST-JOG NR VENTURA BL- W/O KESTER AV	EV FR	01-30-87	TOTAL	2449	7:30 341	5:30 197
			EAST	856	11:15 69	1:30 92
			WEST	1593	7:30 316	5:30 113
MORNINGSIDE WY AT WALGROVE AV	WR TU	10-20-87	TOTAL	941 *	MANUAL COUNT	
			EAST	394	7:30 63	4:45 25
			WEST	547	7:30 44	4:45 62

L O C A T I O N

VOLUME COUNT SUMMARY FROM 1/ 1/87 TO 12/31/87

PHYS. DESCR RG DY DATE DIR. VOLUME AM PEAK PM PEAK

MOTOR AV
AT CRESTA DRWR TU 11-10-87
TOTAL 25372 *
NORTH 14675 8:15 1967 3:45 646
SOUTH 10697 9:00 459 5:00 1618MANUAL COUNT
646
1618MOTOR AV
S/O MONTE MAR DRWR WE 10-28-87
TOTAL 23818
NORTH 12603 8:00 2220 5:15 2209
SOUTH 11215 11:15 678 5:00 1525MANUAL COUNT
2209
1525MOTOR AV
AT MOTOR PLWR TH 07-30-87
TOTAL 25123 *
NORTH 14382 8:15 1930 4:30 639
SOUTH 10741 8:45 460 5:00 1551MANUAL COUNT
639
1551MOTOR AV
AT MOTOR PLHW TH 09-10-87
TOTAL 22050
NORTH 12544 8:15 2127 4:45 2267
SOUTH 9506 11:15 1854 1:15 796
571 4:45 1587MANUAL COUNT
2267
796
1587MOTOR AV
AT NATIONAL BLWR TU 02-17-87
TOTAL 16677
NORTH 9444 8:00 1648 5:15 1763
SOUTH 7233 11:15 367 5:00 709MANUAL COUNT
1763
709
1083MOTOR AV
AT PICO BLWR TH 09-17-87
TOTAL 18531 *
NORTH 16113 8:15 1956 3:00 797
SOUTH 2418 9:00 90 5:00 324MANUAL COUNT
797
324MOTOR AV
S/O VENICE BLWR WE 04-08-87
TOTAL 12365
NORTH 5986 8:00 1161 5:15 1276
SOUTH 6379 8:30 417 5:00 756MANUAL COUNT
1276
756MOTOR AV
S/O MALAVISTA RDWR FR 06-05-87
TOTAL 19838
NORTH 10869 8:00 1991 5:15 1904
SOUTH 8969 11:15 502 5:15 1222MANUAL COUNT
1904
1222MOTOR PL
E/O MOTOR AVHW TH 09-10-87
TOTAL 671
EAST 279 8:00 53 5:45 62
WEST 392 7:30 20 6:15 28
8:00 35 5:30 36MANUAL COUNT
62
28
36MOTT ST
AT GUIRADO STCR TH 06-11-87
TOTAL 3228 *
NORTH 1384 7:15 120 3:15 136
SOUTH 1844 7:30 196 3:00 212MANUAL COUNT
136
212MULHOLLAND DR
AT BENEDICT CANYON DREV TU 02-10-87
TOTAL 11667
EAST 7938 8:00 1738 3:00 762
WEST 3729 7:30 1471 3:00 444
8:00 315 4:30 355MANUAL COUNT
762
444
355MULHOLLAND DR
W/O BENEDICT CANYON DRWR FR 02-20-87
TOTAL 16487
EAST 9062 7:45 1791 5:00 1601
WEST 7425 11:15 350 5:00 1187MANUAL COUNT
1601
1187MULHOLLAND DR
W/O BENEDICT CANYON DRWR SA 02-21-87
TOTAL 10021
EAST 5421 11:15 751 1:30 789
WEST 4600 11:15 416 1:30 423
11:15 335 2:00 394MANUAL COUNT
789
423
394

L O C A T I O N

PHYS. DESCR RG DY DATE DIR. VOLUME AM PEAK PM PEAK

LOC	PHYS. DESCR	RG	DY	DATE	DIR.	VOLUME	AM PEAK	PM PEAK	COUNT	
MULHOLLAND DR AT CASIANO RD		MR	MO	10-19-87	TOTAL	9921	*		492	
					EAST	6782	7:15	766	3:00	282
					WEST	3139	7:45	324	3:30	
MULHOLLAND DR W/O COLDWATER CANYON AV		EV	FR	04-17-87	TOTAL	3377			326	
					EAST	1691	11:00	114	3:30	196
					WEST	1686	8:00	139	2:15	159
MULHOLLAND DR W/O COLDWATER CANYON AV		EV	SA	04-18-87	TOTAL	2680			235	
					EAST	1432	11:15	80	7:45	129
					WEST	1248	10:30	84	4:30	120
MULHOLLAND DR W/O COLDWATER CANYON AV		EV	SU	04-19-87	TOTAL	2648			269	
					EAST	1318	11:15	68	4:00	132
					WEST	1330	11:15	85	1:00	141
MULHOLLAND DR W/O COLDWATER CANYON DR		EV	FR	02-20-87	TOTAL	5087			516	
					EAST	2158	8:45	396	3:45	230
					WEST	2929	8:30	243	3:45	317
MULHOLLAND DR W/O COLDWATER CANYON DR		EV	SA	02-21-87	TOTAL	4501			474	
					EAST	1787	11:00	481	11:30	174
					WEST	2714	11:00	345	11:30	305
MULHOLLAND DR W/O COLDWATER CANYON DR		EV	SU	02-22-87	TOTAL	3361			424	
					EAST	1437	11:15	235	2:45	149
					WEST	1924	11:15	136	2:45	275
MULHOLLAND DR AT DEEP CANYON DR		MR	TH	06-25-87	TOTAL	6139	*		286	
					EAST	4180	8:30	383	5:00	201
					WEST	1959	8:15	156	5:00	
MULHOLLAND DR W/O LAUREL CANYON BL		EV	FR	02-20-87	TOTAL	6638			583	
					EAST	3419	7:45	648	4:45	299
					WEST	3219	7:45	414	4:45	292
MULHOLLAND DR W/O LAUREL CANYON BL		EV	SA	02-21-87	TOTAL	5821			566	
					EAST	3015	11:15	220	2:30	317
					WEST	2806	11:15	188	2:45	266
MULHOLLAND DR W/O LAUREL CANYON BL		EV	SU	02-22-87	TOTAL	4885			495	
					EAST	2510	11:15	173	4:15	251
					WEST	2375	11:15	142	2:45	253
MULHOLLAND DR AT LAUREL CANYON BL		EV	ME	02-25-87	TOTAL	6334	*		186	
					EAST	2347	7:45	193	5:00	340
					WEST	3987	8:00	490	5:00	
MULHOLLAND DR W/O LAUREL CANYON BL		EV	FR	10-16-87	TOTAL	5880			533	
					EAST	2895	8:15	185	5:30	282
					WEST	2985	8:15	315	5:45	253

T-45

L O C A T I O N

FROM 1/ 1/87 TO 12/31/87

VOLUME COUNT SUMMARY

PHYS. DESCR RG DY DATE DIR. VOLUME AM PEAK PM PEAK

MULHOLLAND DR
W/O MULHOLLAND PL

D10-2020-11 EV MO 02-23-87

TOTAL 8775 8:00 1522 5:30 858
EAST 4607 7:45 1257 2:45 329
WEST 4168 8:00 295 5:15 750

MULHOLLAND DR
W/O MULHOLLAND P.

D08-2520-11 EV FR 04-17-87

TOTAL 7998 7:45 974 6:00 715
EAST 3724 7:30 786 12:30 262
WEST 4274 11:15 278 6:00 592

MULHOLLAND DR
W/O MULHOLLAND PL

D25-2011-11 EV SA 04-18-87

TOTAL 4747 11:15 292 7:30 495
EAST 2073 11:15 158 6:30 176
WEST 2674 11:00 146 7:30 380

MULHOLLAND DR
W/O MULHOLLAND PL

D08-2520-11 EV SU 04-19-87

TOTAL 7148 10:45 851 11:30 676
EAST 3352 11:15 532 12:30 503
WEST 3796 9:00 472 2:15 220

MULHOLLAND DR
AT NICADA DR

C00-1212-11 EV FR 02-20-87

TOTAL 9226 7:15 972 5:00 940
EAST 5072 7:15 723 2:45 402
WEST 4154 7:15 249 5:00 636

MULHOLLAND DR
AT NICADA DR

C00-1212-11 EV SA 02-21-87

TOTAL 5686 11:15 444 3:30 462
EAST 3047 11:15 250 11:30 271
WEST 2639 11:00 197 3:30 226

MULHOLLAND DR
AT NICADA DR

C00-1212-11 EV SU 02-22-87

TOTAL 4469 11:15 318 2:30 429
EAST 2426 11:15 169 4:00 233
WEST 2043 11:15 149 2:30 205

MULHOLLAND DR
E/O PYRAMID PL

C00-1212-11 EV FR 02-20-87

TOTAL 3493 8:15 363 5:15 334
EAST 1577 8:15 238 2:15 117
WEST 1916 8:15 125 5:15 246

MULHOLLAND DR
E/O PYRAMID PL

C00-1212-11 EV SA 02-21-87

TOTAL 2690 11:15 169 4:15 250
EAST 1275 11:15 78 4:15 137
WEST 1415 11:15 91 3:15 123

MULHOLLAND DR
E/O PYRAMID PL

C00-1212-11 EV SU 02-22-87

TOTAL 2438 11:15 117 5:30 220
EAST 1155 11:15 58 5:15 115
WEST 1283 11:15 59 4:15 123

MULHOLLAND DR
W/O TOPANGA CANYON BL

C00-3014-21 WV SA 02-21-87

TOTAL 15492 11:15 1115 4:15 1441
EAST 7517 10:45 585 12:00 577
WEST 7975 11:15 534 4:15 894

MULHOLLAND DR
W/O TOPANGA CANYON BL

C00-3014-21 WV SU 02-22-87

TOTAL 12197 11:15 875 3:45 1074
EAST 6008 11:15 454 5:00 579
WEST 6189 10:45 445 2:00 575

MULHOLLAND DR
AT TOPANGA CANYON BL

WV WE 02-25-87

TOTAL 10659 * MANUAL COUNT
EAST 9447 7:30 1060 3:00 696
WEST 1212 8:00 96 4:45 104

L O C A T I O N

FROM 1/ 1/87 TO 12/31/87

VOLUME COUNT SUMMARY

PHYS. DESCR RG DY DATE DIR. VOLUME AM PEAK PM PEAK

MULHOLLAND DR
W/O TOPANGA CANYON BL

C00-2520-22 WV MO 04-20-87
TOTAL 16042 7:30 1410 5:15 1362
EAST 8069 7:30 1014 3:00 634
WEST 7973 11:15 447 5:15 860

MULHOLLAND DR
E/O TOPANGA CANYON BL

B00-1014-11 WV MO 07-06-87
TOTAL 2449 11:15 131 5:30 239
EAST 1066 11:15 50 5:30 119
WEST 1383 7:30 108 5:30 120

MULHOLLAND DR
AT WOODCLIFF RD

EV MO 10-05-87 *
TOTAL 10738 * MANUAL COUNT
EAST 5517 8:30 607 3:00 363
WEST 5221 7:45 284 5:00 779

MYRA AV
AT GATEWAY AV

HW MO 04-27-87 *
TOTAL 13385 * MANUAL COUNT
NORTH 6878 7:00 432 5:00 937
SOUTH 6507 7:45 820 4:30 380

NAPOLI DR
AT MINORCA DR

WR TH 06-25-87 *
TOTAL 527 * MANUAL COUNT
NORTH 274 8:15 25 5:00 23
SOUTH 253 8:30 20 5:00 21

NASH DR
AT IMPERIAL HWY

WR TU 01-20-87
TOTAL 8428 11:15 695 3:15 1229
NORTH 5286 11:15 467 3:15 939
SOUTH 3142 10:45 257 2:45 295

NASHVILLE ST
E/O TAMPA AV

MV FR 04-24-87
TOTAL 1876 7:45 166 5:45 150
EAST 879 7:30 57 5:30 86
WEST 997 7:45 116 6:15 67

NATIONAL BL
W/O BAGLEY AV

C00-3018-21 WR TU 10-27-87
TOTAL 20140 7:30 2164 5:00 1902
EAST 11068 7:30 1085 5:00 1070
WEST 9072 7:30 1079 4:45 836

NATIONAL BL
AT CASTLE HEIGHTS AV

WR ME 10-21-87 *
TOTAL 26953 * MANUAL COUNT
EAST 16219 8:00 1669 5:00 1271
WEST 10734 7:30 1017 5:00 892

NATIONAL BL
AT EXPOSITION BL

WR TH 08-27-87 *
TOTAL 24507 * MANUAL COUNT
NORTH 11465 8:00 1027 4:45 915
SOUTH 13042 7:45 783 5:00 1517

NATIONAL BL
AT INGLEWOOD BL

MR WE 12-16-87 *
TOTAL 15527 * MANUAL COUNT
EAST 7317 7:30 560 4:30 687
WEST 8210 7:45 539 5:00 792

NATIONAL BL
E/O MANNING AV

D10-2525-22 WR TH 06-04-87
TOTAL 29281 8:00 2557 5:00 2859
EAST 15746 8:00 1552 4:45 1377
WEST 13535 7:30 1017 5:15 1548

NATIONAL BL
AT MILITARY AV

WR TH 08-27-87 *
TOTAL 25981 * MANUAL COUNT
EAST 14685 8:00 1162 5:00 1231
WEST 11296 7:30 706 5:00 1200

L O C A T I O N

VOLUME COUNT SUMMARY

FROM 1/ 1/87 TO 12/31/87

PHYS. DESCR	RG	DY	DATE	DIR.	VOLUME	AM PEAK	PM PEAK
NATIONAL BL AT MOTOR AV	MR TU	02-14-87	TOTAL	15343	7:45	1351	5:00
			EAST	9943	11:00	802	5:00
			WEST	5400	7:45	597	5:45
NATIONAL BL-JDG NR CLARKSON RD W/O OVERLAND AV	MR WE	06-03-87	TOTAL	22059	7:30	1615	4:45
			EAST	12050	8:00	966	4:45
			WEST	10009	7:30	683	4:45
NATIONAL BL AT PALMS BL	MR WE	02-18-87	TOTAL	12436	7:45	1194	5:15
			EAST	5718	8:00	447	5:00
			WEST	6718	7:30	764	5:30
NATIONAL BL AT ROBERTSON BL	WR TU	05-19-87	TOTAL	20122	*	MANUAL COUNT	
			EAST	11479	7:45	989	5:00
			WEST	8643	7:45	858	5:00
NATIONAL BL AT SANTA MONICA FWY -E/B OFF--	MR TH	11-05-87	TOTAL	16928	*	MANUAL COUNT	
			EAST	6645	7:45	303	5:00
			WEST	10283	7:30	1018	5:00
NATIONAL BL AT SANTA MONICA FWY -W/B OFF--	WR TH	11-05-87	TOTAL	26601	*	MANUAL COUNT	
			EAST	15305	7:30	1020	5:00
			WEST	11296	7:45	1165	5:00
NATIONAL BL AT SAWTELLE BL	WR FR	10-09-87	TOTAL	31430	*	MANUAL COUNT	
			EAST	14085	7:45	1111	5:00
			WEST	17345	7:30	1364	5:00
NATIONAL BL W/O SEPULVEDA BL	MR TU	02-24-87	TOTAL	32033	8:00	2531	5:15
			EAST	16027	8:00	1459	5:00
			WEST	16006	7:30	1157	5:15
NATIONAL BL S/O VENICE BL	MR TH	04-09-87	TOTAL	17581	7:45	1758	4:45
			NORTH	8058	7:45	914	4:15
			SOUTH	9523	7:30	845	4:45
NATIONAL BL AT WESTWOOD BL	MR TU	02-14-87	TOTAL	25386	8:00	2206	5:00
			EAST	15735	8:00	1411	5:00
			WEST	9651	7:45	810	5:30
NATIONAL BL AT WESTWOOD BL	MR WE	03-11-87	TOTAL	22659	7:30	1827	5:00
			EAST	12307	7:30	1116	5:00
			WEST	10352	7:45	726	4:45
NAVARRO ST AT PORTOLA AV	CR FR	04-17-87	TOTAL	2520	*	MANUAL COUNT	
			EAST	756	8:45	33	4:45
			WEST	1764	7:45	121	5:00

L O C A T I O N

VOLUME COUNT SUMMARY

FROM 1/ 1/87 TO 12/31/87

PHYS. DESCR RG DY DATE DIR. VOLUME AM PEAK PM PEAK

NEON WY
AT TUSCAN DR

WV TU 11-03-87 *
TOTAL 379 *
NORTH 253 7:00 MANUAL COUNT 22 5:00 23
SOUTH 126 7:30 17 3:30 9

NESTLE AV
AT TARZANA ST

WV MO 05-04-87
TOTAL 1930
NORTH 1427 7:30 125 4:30 308
SOUTH 503 6:15 92 4:00 266
7:30 63 2:30 50

NEW HAMPSHIRE AV-JOG BERENDO-
AT FRANKLIN AV

HW TH 01-08-87 *
TOTAL 899 *
NORTH 737 7:30 83 3:15 74
SOUTH 162 8:00 21 3:45 13

NEW HAMPSHIRE AV
AT HOLLYWOOD BL

HW WE 01-07-87 *
TOTAL 944 *
NORTH 56 7:45 4 5:00 9
SOUTH 888 7:30 142 3:00 64

NEW HAMPSHIRE AV
AT OLYMPIC BL

HW WE 08-26-87 *
TOTAL 894 *
NORTH 488 7:00 25 4:45 68
SOUTH 406 7:00 19 5:00 59

NICADA DR
AT WINDTREE DR

WR TH 09-03-87 *
TOTAL 3485 *
NORTH 1605 8:00 45 5:00 296
SOUTH 1880 8:00 306 3:00 48

NOBLE AV
S/O VICTORY BL

EV TU 02-17-87
TOTAL 2119
NORTH 1172 7:30 244 4:45 215
SOUTH 947 7:30 131 4:45 106
7:30 113 4:45 109

NORDHOFF ST
AT DE SOTO AV

WV MO 09-14-87 *
TOTAL 26011 *
EAST 14339 7:15 1026 5:00 1474
WEST 11672 7:15 778 4:30 1374

NORDHOFF ST
AT FULLBRIGHT AV

WV MO 04-27-87
TOTAL 21648
EAST 11447 11:15 1721 4:30 2142
WEST 10201 7:15 1166 12:15 956

NORDHOFF ST
AT FULLBRIGHT AV

WV TU 09-01-87 *
TOTAL 24349 *
EAST 13044 7:00 760 4:30 1480
WEST 11305 7:15 1199 5:00 1037

NORDHOFF ST
AT LINDLEY AV

WV TU 09-01-87 *
TOTAL 47384 *
EAST 22082 7:00 1131 5:00 2232
WEST 25302 7:15 2218 5:00 1947

NORDHOFF ST
AT OSO AV

WV TH 03-05-87 *
TOTAL 23924 *
EAST 11782 7:15 638 4:30 1368
WEST 12142 7:00 1211 5:00 1015

NORDHOFF ST
AT SHIRLEY AV

HW TH 06-11-87
TOTAL 29309
EAST 14183 11:15 2053 4:45 2442
WEST 15126 7:15 1071 4:45 1431
7:15 1309 12:30 1277

T-45

L O C A T I O N

NORDHOFF ST
E/O TOPANGA CANYON BL

NORMANDIE AV
S/O BEVERLY BL

NORMANDIE AV
AT FLORENCE AV

NORMANDIE AV
AT FRANKLIN AV

NORMANDIE AV
AT HOLLYWOOD BL

NORMANDIE AV
AT MANCHESTER AV

NORMANDIE AV
AT PICO BL

NORMANDIE AV
AT ROSEWOOD AV -HWOOD

NORMANDIE AV
AT SANTA MONICA FMY -E/B OFF-

NORMANDIE AV
AT SANTA MONICA FMY -W/B OFF-

NORMANDIE AV
N/O SLAUSON AV

NORMANDIE AV
AT SUNSET BL

NORMANDIE AV
AT WASHINGTON BL

VOLUME COUNT SUMMARY FROM 1/ 1/87 TO 12/31/87

PHYS. DESCR	RG DY	DATE	DIR.	VOLUME	AM PEAK	PM PEAK
C00-1435-12	WV TU	07-07-87	TOTAL	11639	7:15 1076	4:30 1169
			EAST	5492	7:15 818	12:15 462
			WEST	6147	11:15 482	4:30 864
C00-2020-22	HW TH	02-26-87	TOTAL	21133	7:30 1769	5:00 1703
			NORTH	10150	7:15 596	4:30 1051
			SOUTH	10983	7:30 1190	5:45 730
200-4035-33	SR TU	07-21-87	TOTAL	21985	7:15 1476	5:00 1839
			NORTH	11526	7:15 1005	4:15 814
			SOUTH	10459	11:15 512	5:00 1032
	HW WE	07-01-87	TOTAL	2027	* MANUAL COUNT	
			NORTH	1623	7:15 89	4:30 190
			SOUTH	404	8:30 42	5:00 30
300-1818-22	HW MO	08-24-87	TOTAL	7580	11:15 384	4:45 639
			NORTH	4634	11:15 239	4:45 422
			SOUTH	2946	8:00 245	5:30 236
C00-3535-33	SR WE	07-29-87	TOTAL	20637	7:15 1293	5:15 1683
			NORTH	10707	7:15 804	5:15 808
			SOUTH	9930	11:15 476	4:45 887
C00-3020-22	CR TH	02-26-87	TOTAL	25922	8:00 1817	5:15 2173
			NORTH	14285	8:15 1260	5:30 1139
			SOUTH	11637	7:00 753	4:30 1058
C01-1919-21	HW TU	08-04-87	TOTAL	20406	7:30 1651	4:45 1728
			NORTH	10389	7:15 615	5:00 1125
			SOUTH	10017	7:30 1068	4:15 657
	HW MO	11-02-87	TOTAL	32622	* MANUAL COUNT	
			NORTH	16276	7:30 1527	4:45 1245
			SOUTH	16346	7:15 961	4:45 1782
	HW TU	11-10-87	TOTAL	36513	* MANUAL COUNT	
			NORTH	17864	7:30 1637	4:45 1476
			SOUTH	18649	8:00 1045	5:00 1949
C00-3236-23	SR TH	03-26-87	TOTAL	24999	7:15 1904	4:30 2080
			NORTH	12319	7:30 1159	4:00 967
			SOUTH	12680	7:15 762	5:15 1166
	HW FR	04-17-87	TOTAL	10494	* MANUAL COUNT	
			NORTH	5362	9:00 296	4:00 519
			SOUTH	5132	9:00 241	3:00 571
	HW MO	10-26-87	TOTAL	37063	* MANUAL COUNT	
			NORTH	20334	7:30 1740	4:45 1473
			SOUTH	16729	7:15 1106	4:45 1706

L O C A T I O N

VOLUME COUNT SUMMARY FROM 1/ 1/87 TO 12/31/87

PHYS. DESCR RG DY DATE DIR. VOLUME AM PEAK PM PEAK

NORMANDIE AV S/O 20TH ST	D07-3535-33	HM TH	06-11-87	TOTAL 34912 NORTH 18780 SOUTH 16132	7:15 2605 7:15 1659 7:00 983	4:45 2940 5:00 1264 4:30 1686
NORTH BROADWAY AT ALPINE ST		CR TU	08-18-87	TOTAL 23060 * NORTH 10657 SOUTH 12403	9:00 418 7:30 1379	4:45 1497 3:15 668
NORTH BROADWAY AT BISHOPS RD		CR FR	08-28-87	TOTAL 25642 * NORTH 9926 SOUTH 15716	8:30 381 7:30 2154	5:00 1419 3:00 645
NORTH BROADWAY AT COLLEGE ST		CR MO	08-17-87	TOTAL 25370 * NORTH 10864 SOUTH 14506	9:00 424 7:30 1725	5:00 1551 3:00 773
NORTH BROADWAY AT SOLANO AV		CR FR	08-28-87	TOTAL 27337 * NORTH 11108 SOUTH 16229	8:00 412 7:30 2262	5:00 1477 4:30 723
NORTH BROADWAY W/O AVENUE 18	D10-2020-22	CR TU	06-09-87	TOTAL 14646 EAST 7146 WEST 7500	7:30 1377 11:15 390 7:30 1087	4:45 1112 4:45 754 3:00 411
NORTH BROADWAY AT AVENUE 24		CR FR	02-20-87	TOTAL 29047 * NORTH 12353 SOUTH 16694	8:00 603 7:15 1816	3:45 1272 3:15 1031
NORTH MAIN ST W/O GIBBONS ST	C00-2020-22	CR MO	06-08-87	TOTAL 13746 EAST 6768 WEST 6978	7:30 1403 11:15 436 7:30 1126	3:30 1285 4:45 439 11:45 424
NORTH SPRING ST AT ALPINE ST		CR FR	04-24-87	TOTAL 5143 * NORTH 1485 SOUTH 3658	9:00 81 7:30 420	5:00 183 5:00 224
NORTH SPRING ST W/O AVENUE 18	C00-3035-22	CR MO	06-08-87	TOTAL 15661 EAST 7771 WEST 7890	7:30 1711 11:15 471 7:30 1473	4:15 1409 4:30 1086 2:45 392
NUGENT DR AT LOUISE AV -VALLEY-		WV TH	05-28-87	TOTAL 1662 * EAST 72 WEST 1590	7:30 8 7:30 257	3:15 11 3:00 175
OAKDALE AV AT COMMUNITY ST		WV TH	08-20-87	TOTAL 943 * NORTH 455 SOUTH 488	7:15 55 7:00 32	5:00 36 4:45 62
OAKHURST DR AT CASHIO ST		MR TH	03-26-87	TOTAL 836 * NORTH 451 SOUTH 385	7:30 63 8:15 35	3:00 32 4:00 39

T-45

L O C A T I O N

VOLUME COUNT SUMMARY

FROM 1/ 1/87 TO 12/31/87

PHYS. DESCR RG DY DATE DIR. VOLUME AM PEAK PM PEAK

OAKWOOD AV -CENTRAL-
AT CROFT AV

A00-1717-11 HW FR 05-15-87
TOTAL 1860 11:15 113 1:00 212
EAST 1049 11:15 70 12:30 147
WEST 811 8:15 82 2:45 88

OAKWOOD AV -CENTRAL-
AT SPAULDING AV

A00-1717-11 WR FR 01-09-87
TOTAL 3112 8:15 243 2:30 327
EAST 1697 11:00 130 4:00 181
WEST 1415 8:15 156 2:30 158

OAKWOOD AV -CENTRAL-
AT STANLEY AV

A00-1616-11 HW TH 03-12-87
TOTAL 3932 8:00 409 4:45 357
EAST 2242 8:00 178 5:15 215
WEST 1690 8:00 231 4:45 159

OAKWOOD AV -VENICE-
AT PALMS BL

2039 * MANUAL COUNT
TOTAL 2039 * 7:30 94 4:30 107
NORTH 1231 7:15 56 4:00 88
SOUTH 808

OAKWOOD AV -VENICE-
AT SUPERBA AV

2203 * MANUAL COUNT
TOTAL 2203 * 8:00 91 5:00 108
NORTH 1198 7:15 75 3:30 92
SOUTH 1005

OAKWOOD AV -VENICE-
AT VENICE BL

1489 * MANUAL COUNT
TOTAL 1489 * 7:45 48 3:15 50
NORTH 554 7:30 69 5:00 89
SOUTH 935

OCEAN AV -VENICE
S/O VENICE BL

C00-2020-21 WR TU 04-07-87
TOTAL 12244 7:45 1068 5:15 1131
NORTH 6829 7:45 725 5:00 556
SOUTH 5415 7:45 343 5:15 585

OCEAN PARK BL
AT BUNDY DR

C00-3540-33 WR FR 02-27-87
TOTAL 19509 7:45 1326 5:00 2210
EAST 11821 7:45 747 5:00 1403
WEST 7688 7:45 579 5:15 809

ODIN ST
E/O HIGHLAND AV

300-3030-22 HW TH 08-27-87
TOTAL 14034 7:15 691 10:45 1536
EAST 5318 7:45 290 10:30 733
WEST 8716 6:45 489 10:45 933

OGDEN DR
AT SELMA AV

A00-1818-11 HW TU 09-08-87
TOTAL 1438 11:15 93 6:00 150
NORTH 960 11:00 63 6:00 100
SOUTH 478 11:15 39 6:00 50

OHIO AV
E/O COITNER AV

C00-2016-11 WR TH 03-19-87
TOTAL 23292 7:45 1757 5:00 2194
EAST 11692 8:00 1027 5:15 1008
WEST 11600 7:45 758 5:00 1198

OHIO AV
AT MANNING AV

3945 * MANUAL COUNT
TOTAL 3945 * 8:15 214 5:00 292
EAST 2662 8:45 109 5:00 117
WEST 1283

OHIO AV
AT SAMTELLE BL

C00-2020-22 WR WE 03-18-87
TOTAL 19222 7:30 1647 5:00 1757
EAST 10127 7:45 1027 4:45 810
WEST 9095 7:30 650 5:00 956

L O C A T I O N

PHYS. DESCR RG DY DATE DIR. VOLUME AM PEAK PM PEAK

OLIVE ST -CENTRAL-
S/O VENICE BL

C00-3220-22 CR TU 06-16-87

TOTAL 11411 7:30 1097 4:00 1119
NORTH 5310 7:30 726 3:45 435
SOUTH 6101 11:15 357 4:45 737OLIVE VIEW DR
AT BLEDSOE ST

EV TU 12-22-87

TOTAL 2039 * MANUAL COUNT
EAST 1071 7:30 78 3:30 112
WEST 968 7:30 143 3:00 65OLYMPIC BL
AT ARDMORE AV

C00-4545-44 HW MO 03-03-87

TOTAL 41843 7:45 3065 5:00 3616
EAST 21486 7:45 1946 5:00 1652
WEST 20357 7:15 1198 4:45 1967OLYMPIC BL
AT ARDMORE AV

HW FR 04-03-87

TOTAL 46844 * MANUAL COUNT
EAST 24592 8:00 2076 5:00 1844
WEST 22252 7:15 1276 4:45 2249OLYMPIC BL
AT ARDMORE AV

C00-4545-44 HW MO 10-19-87

TOTAL 44438 7:45 3307 5:00 3894
EAST 22629 7:45 2112 4:30 1744
WEST 21809 11:15 1228 5:00 2199OLYMPIC BL
AT BUNDY DR

C00-4000-40 WR WE 05-27-87

TOTAL 35924 11:15 2619 5:15 3285
EAST 17982 8:00 1429 5:00 1727
WEST 17942 11:15 1434 2:00 1714OLYMPIC BL
AT BUNDY DR

C00-4000-40 WR TH 05-28-87

TOTAL 32265 7:45 2503 5:00 3051
EAST 17841 8:00 1455 5:00 1751
WEST 14424 11:15 1007 5:00 1300OLYMPIC BL
AT COLBY AV

WR TU 12-01-87

TOTAL 51786 * MANUAL COUNT
EAST 25126 8:00 2007 4:00 2038
WEST 26660 7:45 1952 5:00 2301OLYMPIC BL
W/O COTNER AV

C00-4535-43 WR TU 03-03-87

TOTAL 51568 8:00 3978 5:00 4809
EAST 24499 8:00 2058 4:45 2155
WEST 27069 8:00 1920 5:00 2685OLYMPIC BL
AT HILL ST

MV FR 12-18-87

TOTAL 27294 * MANUAL COUNT
EAST 14156 8:15 1122 4:15 1113
WEST 13138 7:30 843 4:00 1267OLYMPIC BL
AT HOPE ST

C00-3332-33 CR WE 08-26-87

TOTAL 28125 8:00 2363 5:00 2411
EAST 11746 8:00 1505 11:45 813
WEST 16379 11:15 1018 5:15 1713OLYMPIC BL
AT KINGSLEY DR

HW TH 11-19-87

TOTAL 48047 * MANUAL COUNT
EAST 26806 7:45 2482 4:45 1986
WEST 21241 7:00 1403 5:00 2245OLYMPIC BL
AT LA BREA AV

HW TU 03-17-87

TOTAL 37159 7:45 3446 5:00 3554
EAST 18917 7:30 1784 5:00 1756
WEST 18242 7:45 1669 5:00 1798

T-45

L O C A T I O N

VOLUME COUNT SUMMARY FROM 1/ 1/87 TO 12/31/87

PHYS. DESCR	RG DY	DATE	DIR. VOLUME	AM PEAK	PM PEAK
OLYMPIC BL AT LA CIENEGA BL	HW WE	03-11-87	TOTAL 39659 EAST 19894 WEST 19765	8:00 3435 7:45 1607 8:00 1865	5:15 3637 5:15 1885 5:15 1752
OLYMPIC BL E/O LA CIENEGA BL	HW TH	04-02-87	TOTAL 39888 EAST 19991 WEST 19897	8:00 3307 8:00 1626 8:00 1681	5:00 3677 5:00 1883 5:00 1794
OLYMPIC BL AT LA CIENEGA BL	WR WE	04-22-87	TOTAL 41040 EAST 22837 WEST 18203	* 7:45 1727 8:00 1503	MANUAL COUNT 5:00 2153 5:00 1638
OLYMPIC BL AT MANNING AV	WR TU	05-12-87	TOTAL 71042 EAST 31882 WEST 39160	* 8:00 2888 8:00 2337	MANUAL COUNT 5:00 2354 5:00 4532
OLYMPIC BL AT NEW HAMPSHIRE AV	HW WE	08-26-87	TOTAL 44607 EAST 23175 WEST 21432	* 8:00 2201 8:00 1233	MANUAL COUNT 5:00 1634 5:00 2305
OLYMPIC BL AT PURDUE AV	WR TU	12-01-87	TOTAL 55530 EAST 24080 WEST 31450	* 8:15 1864 8:00 2528	MANUAL COUNT 4:15 2096 4:45 2724
OLYMPIC BL E/O SANTA FE AV	CR TH	06-04-87	TOTAL 26745 EAST 13162 WEST 13583	6:30 2326 10:00 804 6:30 1632	4:15 2216 5:00 1379 4:15 866
OLYMPIC BL AT SAMTELLE BL	WR MO	03-02-87	TOTAL 44591 EAST 22998 WEST 21593	8:00 3582 8:00 1921 7:45 1666	5:15 4079 5:00 2078 5:15 2036
OLYMPIC BL AT SEPULVEDA BL	WR TU	03-17-87	TOTAL 52412 EAST 26969 WEST 25443	7:45 4098 7:45 2327 7:45 1771	5:15 4433 4:30 2216 5:45 2531
OLYMPIC BL AT SEPULVEDA BL	WR TH	12-10-87	TOTAL 64231 EAST 31816 WEST 32415	* 8:15 2625 8:15 2302	MANUAL COUNT 4:45 2539 5:00 2914
OLYMPIC BL AT UNION AV	CR FR	04-24-87	TOTAL 39326 EAST 22397 WEST 16929	* 7:45 1893 7:45 893	MANUAL COUNT 4:15 1516 5:00 1894
OLYMPIC BL AT WESTERN AV	HW WE	03-25-87	TOTAL 41537 EAST 20912 WEST 20625	7:30 3057 7:45 1838 7:30 1264	5:00 3585 5:00 1569 5:00 2016
OLYMPIC BL E/O WESTERN AV	HW TH	07-09-87	TOTAL 40873 EAST 21381 WEST 19492	7:30 2906 7:45 1771 7:15 1184	4:45 3411 4:15 1574 4:45 1884

L O C A T I O N

FROM 1/ 1/87 TO 12/31/87

VOLUME COUNT SUMMARY

PHYS. DESCR RG DY DATE DIR. VOLUME AM PEAK PM PEAK

OLYMPIC BL AT WESTWOOD BL	WR WE	03-04-87	TOTAL	50212	11:15	3248	5:00	4526
			EAST	26052	8:45	1988	5:00	2274
			WEST	24160	11:15	1567	5:00	2252
ORANGE GROVE AV AT PICKFORD ST	HM FR	08-28-87	TOTAL	2239	9:00	127	7:00	189
			NORTH	1010	8:00	66	7:00	89
			SOUTH	1229	9:15	84	6:30	105
ORANGE GROVE AV AT 8TH ST	HM TU	01-20-87	TOTAL	1125	11:15	67	5:00	114
			NORTH	396	8:15	44	3:15	39
			SOUTH	729	11:15	46	5:00	85
ORANGE GROVE AV AT 8TH ST	HM TU	03-03-87	TOTAL	1090	*	MANUAL COUNT		
			NORTH	519	7:30	61	5:00	35
			SOUTH	571	7:45	28	4:45	79
ORCHARD AV AT 30TH ST	CR TU	01-20-87	TOTAL	3189	9:30	205	5:00	268
			NORTH	1498	11:15	73	5:15	145
			SOUTH	1691	9:15	136	1:30	164
ORION AV AT LEMAY ST-JOG NR ARCHWOOD ST-	EV TU	02-17-87	TOTAL	1364	8:00	210	4:15	115
			NORTH	682	7:15	66	3:30	58
			SOUTH	682	8:00	149	4:15	63
ORLANDO AV AT ROMAINE ST	HM MO	06-08-87	TOTAL	2164	8:15	152	5:00	192
			NORTH	941	11:15	61	5:15	100
			SOUTH	1223	8:00	105	2:45	100
ORLANDO AV AT WILLOUGHBY AV	HM WE	03-18-87	TOTAL	3127	8:00	209	5:15	369
			NORTH	1887	10:45	104	5:15	274
			SOUTH	1240	8:00	128	5:15	95
OSAGE AV AT 79TH ST	WR TH	02-12-87	TOTAL	2685	*	MANUAL COUNT		
			NORTH	1588	7:30	100	4:15	203
			SOUTH	1097	7:15	93	3:00	96
OSBORNE ST AT DE SOTO AV	WV WE	05-20-87	TOTAL	1378	*	MANUAL COUNT		
			EAST	1057	8:00	41	5:00	130
			WEST	321	8:15	17	4:00	56
OSBORNE ST W/O LAUREL CANYON BL	EV TU	10-20-87	TOTAL	26516	7:15	1856	4:30	2219
			EAST	11755	7:30	757	3:45	1026
			WEST	14761	6:45	1162	4:30	1227
OSBORNE ST AT MURIELTA AV	EV FR	11-13-87	TOTAL	3865	*	MANUAL COUNT		
			EAST	1746	7:30	146	5:00	186
			WEST	2119	7:15	125	4:45	241
OSO AV AT CHASE ST	HM MO	06-29-87	TOTAL	1194	7:00	95	5:30	129
			NORTH	734	7:15	68	5:15	83
			SOUTH	460	7:00	33	4:00	53

T-45

L O C A T I O N

VOLUME COUNT SUMMARY

FROM 1/ 1/87 TO 12/31/87

PHYS. DESCR RG DY DATE DIR. VOLUME AM PEAK PM PEAK

OSO AV AT CHASE ST

MV TH 08-13-87

TOTAL 1089 * MANUAL COUNT
NORTH 742 7:15 68 4:45
SOUTH 347 7:45 23 5:00

83
40

OSO AV AT ELKWOOD ST

MV TH 08-13-87

TOTAL 3291 * MANUAL COUNT
NORTH 1865 7:15 115 4:30
SOUTH 1426 7:00 91 5:00

227
145

OSO AV AT NORDHOFF ST

MV TH 03-05-87

TOTAL 1968 * MANUAL COUNT
NORTH 749 7:15 119 4:45
SOUTH 1219 8:15 72 3:15

42
171

OSO AV AT STAGG ST

MV TH 08-13-87

TOTAL 3378 * MANUAL COUNT
NORTH 1717 7:15 109 4:30
SOUTH 1661 8:15 124 4:30

207
154

OSTRONIC DR AT ROYER AV

MV TH 04-30-87

TOTAL 677 7:15 52 4:45
EAST 228 7:15 38 6:00
WEST 449 7:30 20 5:00

147
19
129

OUTPOST DR N/O FRANKLIN AV

HM TU 07-21-87

TOTAL 2648 8:15 226 5:30
NORTH 1215 8:00 78 6:00
SOUTH 1433 8:15 160 11:30

214
138
102

OVADA PL AT ACANTO ST

MR TH 03-12-87

TOTAL 1595 * MANUAL COUNT
EAST 1485 7:45 101 4:00
WEST 110 7:45 13 3:00

158
14

OVERHILL DR N/O 63RD ST

MR FR 02-06-87

TOTAL 7563 7:15 593 5:00
NORTH 3887 7:15 289 4:30
SOUTH 3676 7:15 304 5:30

723
385
342

OVERLAND AV N/O NATIONAL BL-JOG NR CLARKSON RD

MR TH 06-25-87

TOTAL 41352 11:15 2743 5:00
NORTH 18817 8:00 1567 11:45
SOUTH 22535 11:15 1427 5:00

3326
1328
2045

OVERLAND AV AT PICO BL

MR FR 03-20-87

TOTAL 28489 11:15 1750 4:30
NORTH 17397 8:15 1236 3:30
SOUTH 11092 11:15 696 5:00

2188
1242
971

OVERLAND AV AT ROSE AV -JOG NR WOODBINE ST-

MR TU 11-18-87

TOTAL 29235 * MANUAL COUNT
NORTH 16750 7:45 1582 4:45
SOUTH 12485 8:15 813 5:00

1086
1426

OVERLAND AV S/O SANTA MONICA BL S/RDHWY

MR WE 03-11-87

TOTAL 10463 8:15 717 4:45
NORTH 5537 8:00 445 2:30
SOUTH 4926 11:15 296 5:15

857
421
457

OVERLAND AV AT SANTA MONICA FW -EB ON-

MR WE 11-04-87

TOTAL 43930 * MANUAL COUNT
NORTH 22202 7:15 2011 4:30
SOUTH 21728 7:45 1380 5:00

1564
2029

VOLUME COUNT SUMMARY

FROM 1/ 1/87 TO 12/31/87

L O C A T I O N

PHYS. DESCR RG DY DATE DIR. VOLUME AM PEAK PM PEAK

OVERLAND AV
AT TENNESSEE AV

MR WE 06-03-87 *
TOTAL 17624 *
NORTH 9411 8:15 MANUAL COUNT 663
SOUTH 8213 7:45 496 5:00 745

OVERLAND AV
S/O VENICE BL

MR WE 04-08-87
TOTAL 22293
NORTH 10742 7:45 806 5:30 812
SOUTH 11551 11:15 707 6:15 873

OVERLAND AV
AT WOODBINE ST

MR TU 12-08-87 *
TOTAL 26081 *
NORTH 12917 7:45 1219 5:00 946
SOUTH 13164 8:30 764 5:00 1379

OWENSMOUTH AV
AT BURBANK BL

EV TU 06-23-87 *
TOTAL 6501 *
NORTH 561 8:00 42 3:00 76
SOUTH 5940 7:15 427 4:45 647

OWENSMOUTH AV
AT LOS ALIMOS ST

WV MO 12-14-87 *
TOTAL 1198 *
NORTH 658 8:45 32 5:00 77
SOUTH 540 7:30 57 4:45 44

OWENSMOUTH AV
AT PARTHENIA ST

WV TH 03-12-87 *
TOTAL 5855 *
NORTH 3564 7:15 264 5:00 390
SOUTH 2291 7:30 174 5:00 248

OWENSMOUTH AV
AT PARTHENIA ST

WV FR 05-01-87
TOTAL 5960
NORTH 3624 7:30 413 5:00 505
SOUTH 2336 7:30 178 4:30 253

OWENSMOUTH AV
AT VALERIO ST

WV TU 03-31-87 *
TOTAL 13911 *
NORTH 7078 7:30 290 4:30 983
SOUTH 6833 7:15 790 4:45 532

OXFORD AV -CENTRAL-
S/O BEVERLY BL

HW FR 02-27-87
TOTAL 9274
NORTH 4828 7:30 595 4:30 963
SOUTH 4446 7:30 386 5:45 356

OXFORD AV NR MARATHON ST
AT MELROSE AV

HW WE 12-30-87 *
TOTAL 2368 *
NORTH 1330 8:00 58 5:00 171
SOUTH 1038 9:00 58 4:15 99

OXFORD AV -VENICE-
AT WASHINGTON ST

WR MO 03-20-87 *
TOTAL 1141 *
NORTH 848 8:30 59 5:00 104
SOUTH 293 8:30 25 3:00 30

OXNARD ST
AT CORBIN AV

WV TU 03-03-87 *
TOTAL 2746 *
EAST 2436 7:30 198 4:30 307
WEST 310 7:45 37 5:00 24

OXNARD ST
AT ETIWANDA AV

WV TU 02-03-87 *
TOTAL 18124 *
EAST 10257 7:30 1088 5:00 814
WEST 7867 7:30 533 5:00 944

L O C A T I O N

VOLUME COUNT SUMMARY FROM 1/ 1/87 TO 12/31/87

PHYS. DESCR RG DY DATE DIR. VOLUME AM PEAK PM PEAK

OXNARD ST
W/O LAUREL CANYON BL

C00-4030-32 EV TH 10-22-87
TOTAL 26504 7:45 2274 4:30 2668
EAST 12658 7:45 1167 4:45 1034
WEST 13846 8:00 1128 4:30 1640

OXNARD ST
AT LAUREL CANYON BL

EV MD 11-09-87 *
TOTAL 27353 *
EAST 13298 7:45 1126 5:00 988
WEST 14055 7:45 802 4:15 1761

OXNARD ST
AT MANTON AV

WV TH 11-19-87 *
TOTAL 2784 *
EAST 1440 7:15 235 3:00 81
WEST 1344 7:30 59 5:00 208

OXNARD ST
E/O TOPANGA CANYON BL

D04-3040-24 WV MO 07-06-87
TOTAL 13953 7:30 1103 4:45 1437
EAST 6880 7:15 820 12:00 684
WEST 7073 10:45 380 4:45 957

OXNARD ST
AT WINNETKA AV

WV MO 06-15-87 *
TOTAL 7108 *
EAST 5073 7:30 337 4:45 726
WEST 2035 4:30 378 5:00 136

PACIFIC AV -SAN PEDRO-
AT CHANNEL ST

C00-3835-33 SR FR 09-25-87
TOTAL 20652 11:15 1418 4:15 2140
NORTH 10973 7:30 826 4:15 1178
SOUTH 9679 11:15 711 4:30 969

PACIFIC AV -SAN PEDRO-
N/O FRONT ST

C00-3036-23 SR TH 02-26-87
TOTAL 20644 11:15 1468 3:45 2121
NORTH 8712 11:15 641 3:30 1105
SOUTH 11932 7:00 906 4:15 1036

PACIFIC AV -SAN PEDRO-
AT FRONT ST

SR TH 04-16-87 *
TOTAL 18244 *
NORTH 8062 7:15 587 4:30 803
SOUTH 10182 7:00 562 4:30 961

PACIFIC AV -SAN PEDRO-
AT 1ST ST -SAN PEDRO-

C00-3030-22 SR TU 12-01-87
TOTAL 17205 11:15 1202 4:15 1532
NORTH 9103 6:30 704 4:00 689
SOUTH 8102 11:15 610 4:15 845

PACIFIC AV -SAN PEDRO-
AT 5TH ST -SAN PEDRO-

C00-3232-22 SR WE 12-02-87
TOTAL 18485 11:15 1182 3:30 1529
NORTH 9559 7:15 807 3:30 696
SOUTH 8926 11:15 622 3:30 833

PACIFIC AV -SAN PEDRO-
AT 7TH ST -SAN PEDRO-

C00-3232-22 SR WE 12-02-87
TOTAL 20059 11:15 1324 4:00 1577
NORTH 10324 7:15 912 4:00 709
SOUTH 9735 11:15 694 4:00 868

PACIFIC AV -MAR VISTA-
AT MARCASEL AV

WR TH 12-10-87 *
TOTAL 347 *
EAST 145 7:00 13 3:45 14
WEST 202 7:00 17 3:45 20

PACIFIC AV -VENICE-
AT PARK CT

WR MO 06-08-87 *
TOTAL 22235 *
NORTH 11169 7:45 876 5:00 967
SOUTH 11066 7:30 741 5:00 1090

L O C A T I O N

VOLUME COUNT SUMMARY

FROM 1/ 1/87 TO 12/31/87

PHYS. DESCR	RG DY	DATE	DIR.	VOLUME	AM PEAK	PM PEAK
PACIFIC AV -VENICE- AT ROSE AV	WR WE	01-21-87	TOTAL	25034	7:45	1749
			NORTH	12193	7:45	979
			SOUTH	12841	8:00	771
PACIFIC AV -VENICE- S/O VENICE BL	WR TU	04-07-87	TOTAL	18134	7:45	1124
			NORTH	7913	8:00	598
			SOUTH	10221	11:15	585
PACIFIC AV -VENICE- AT WASHINGTON ST	WR WE	05-20-87	TOTAL	11444	*	MANUAL COUNT
			NORTH	3781	7:30	418
			SOUTH	7663	8:00	483
PACIFIC COAST HWY AT ALAMEDA ST	SR FR	09-18-87	TOTAL	35917	7:15	2531
			EAST	19231	11:15	1218
			WEST	16686	7:00	1490
PACIFIC COAST HWY AT ALAMEDA ST	SR FR	12-18-87	TOTAL	43251	*	MANUAL COUNT
			EAST	18179	7:15	1062
			WEST	25072	7:00	1418
PACIFIC COAST HWY AT BELLE PORTE AV	SR TH	05-21-87	TOTAL	35106	11:15	2205
			EAST	17093	7:30	1209
			WEST	18013	11:15	1172
PACIFIC COAST HWY AT BELLE PORTE AV	SR TU	06-23-87	TOTAL	36257	*	MANUAL COUNT
			EAST	18409	7:30	1440
			WEST	17848	7:00	1189
PACIFIC COAST HWY E/O FIGUEROA ST	SR FR	02-27-87	TOTAL	33508	7:15	2176
			EAST	13388	11:15	882
			WEST	20120	7:15	1504
PACIFIC COAST HWY AT FRAMPTON AV	SR FR	06-19-87	TOTAL	43532	11:15	2496
			EAST	22637	7:30	1504
			WEST	20895	11:15	1313
PACIFIC COAST HWY AT FRAMPTON AV	SR FR	07-24-87	TOTAL	37520	*	MANUAL COUNT
			EAST	18666	7:30	1451
			WEST	18854	7:30	1296
PACIFIC COAST HWY AT FRIGATE AV	SR MO	11-09-87	TOTAL	34660	7:30	2372
			EAST	16924	11:15	1055
			WEST	17736	7:30	1483
PACIFIC COAST HWY AT FRIGATE AV	SR TU	12-15-87	TOTAL	33849	*	MANUAL COUNT
			EAST	16250	7:00	904
			WEST	17599	7:15	1467
PACIFIC COAST HWY AT PRESIDENT AV	SR MO	08-31-87	TOTAL	33568	*	MANUAL COUNT
			EAST	18449	7:30	1451
			WEST	15119	7:15	1013

T-45

L O C A T I O N

VOLUME COUNT SUMMARY

FROM 1/ 1/87 TO 12/31/87

PHYS. DESCR RG DY DATE DIR. VOLUME AM PEAK PM PEAK

PACIFIC COAST HWY
AT SANFORD AV

SR TU 03-10-87

TOTAL 36657
EAST 17876
WEST 18781

*

MANUAL COUNT
7:15 1277 3:45
7:00 1674 4:30

1662
1475

PACIFIC COAST HWY
AT SANFORD AV

SR TU 12-22-87

TOTAL 34723
EAST 17313
WEST 17410

*

MANUAL COUNT
11:15 2257 4:30
11:15 1094 3:30
6:30 1230 4:30

3005
1566
1495

PACIFIC COAST HWY
AT VERMONT AV

SR FR 06-19-87

TOTAL 58290
EAST 20416
WEST 37874

*

MANUAL COUNT
11:15 3157 4:30
11:15 1269 4:00
11:15 1888 4:30

4242
1397
2854

PACIFIC COAST HWY
AT WESTERN AV

SR MO 06-22-87

TOTAL 48044
EAST 31237
WEST 16807

*

MANUAL COUNT
11:15 2953 4:45
7:30 1918 4:15
11:15 1186 4:45

3797
2467
1345

PACIFIC COAST HWY
W/O WILMINGTON BL

SR WE 06-24-87

TOTAL 34411
EAST 16853
WEST 17558

*

MANUAL COUNT
11:15 2046 4:00
11:15 956 4:00
7:00 1223 4:15

2794
1482
1316

PALA AV
AT VAN NUYS BL

EV WE 12-30-87

TOTAL 1862
NORTH 1106
SOUTH 756

*

MANUAL COUNT
7:15 58 4:15
7:00 40 4:30

123
100

PALAMAN WY
AT WASHINGTON ST

WR MO 03-23-87

TOTAL 23891
EAST 12781
WEST 11110

*

MANUAL COUNT
7:45 1172 4:00
8:00 701 5:00

894
1067

PALI AV
N/O FOOHILL BL

EV FR 01-02-87

TOTAL 1227
NORTH 564
SOUTH 663

*

MANUAL COUNT
11:00 91 3:45
11:15 41 4:15
7:00 64 3:45

126
75
56

PALISADES DR
AT PALISADES CT

WR TH 04-09-87

TOTAL 2109
NORTH 1064
SOUTH 1045

*

MANUAL COUNT
7:00 102 3:15
8:15 72 3:00

76
140

PALISADES DR
AT PALISADES CIR -SOUTH I/S

WR TH 04-09-87

TOTAL 6617
NORTH 2961
SOUTH 3656

*

MANUAL COUNT
8:15 214 4:45
8:15 341 3:15

294
302

PALISADES DR
N/O SUNSET BL

WR TU 04-07-87

TOTAL 8412
NORTH 4312
SOUTH 4100

*

MANUAL COUNT
7:30 744 6:00
8:15 290 5:45
7:30 542 3:00

641
416
297

PALMS BL
AT EXPOSITION BL

WR WE 02-18-87

TOTAL 28836
NORTH 11801
SOUTH 17035

*

MANUAL COUNT
7:45 2492 5:30
8:00 1355 5:00
7:30 1167 5:30

2501
896
1615

PALMS BL
AT MCLAUGHLIN AV

WR FR 01-23-87

TOTAL 15539
EAST 6207
WEST 9332

*

MANUAL COUNT
7:30 1166 4:45
8:00 657 5:00
6:45 692 4:45

1607
530
1096

L O C A T I O N

PHYS. DESCR RG DY DATE DIR. VOLUME AM PEAK PM PEAK

LOC	PHYS. DESCR	RG	DY	DATE	DIR.	VOLUME	AM PEAK	PM PEAK		
PALMS BL AT MILITARY AV		WR	TU	06-02-87	TOTAL	23997 *				
					EAST	10283	7:45	869	5:00	1134
					WEST	13714	7:30	924	4:45	1408
PALMS BL AT OAKWOOD AV -VENICE-		WR	FR	03-20-87	TOTAL	1477 *				
					EAST	991	9:45	64	5:00	90
					WEST	486	8:00	34	3:00	46
PALMS BL AT SEPULVEDA BL	C00-3540-33	WR	MO	01-26-87	TOTAL	21576	7:45	1971		
					EAST	10283	7:45	1055	5:00	2227
					WEST	11293	7:45	916	5:15	1022
PALMS BL W/O SEPULVEDA BL	C00-3525-32	WR	TU	02-24-87	TOTAL	24146	8:00	2422		
					EAST	12080	8:00	1596	5:00	2296
					WEST	12066	7:30	950	5:00	1030
PALMS BL AT TILDEN AV -WEST LA-		WR	MO	09-14-87	TOTAL	22709 *				
					EAST	11237	8:00	1052	5:00	1022
					WEST	11472	8:30	661	5:00	1401
PARALTA AV AT VENTURA BL	A00-1618-11	WV	TU	05-05-87	TOTAL	2316	11:15	214		
					NORTH	606	7:45	82	5:15	227
					SOUTH	1710	11:15	181	12:45	45
PARK ENCINO LN -PVT- S/O VENTURA BL	100-3500-30 NON-DIR COUNT	WV	FR	01-02-87	TOTAL	1651	10:45	169		
										194
PARK ENCINO LN -PVT- S/O VENTURA BL	B00-2020-22	EV	TH	02-12-87	TOTAL	1447	11:15	110		
					NORTH	774	9:30	69	1:45	131
					SOUTH	673	11:15	59	3:15	80
PARK VIEW ST -JOG NR ROSEMONT- AT BEVERLY BL		HW	FR	02-20-87	TOTAL	1216 *				
					NORTH	829	7:00	63	4:45	81
					SOUTH	387	7:15	40	5:00	27
PARK VIEW ST -JOG NR CARONDELET AT BEVERLY BL	100-1820-11	HW	TU	01-13-87	TOTAL	1662	10:45	130		
					NORTH	1226	7:30	97	5:00	152
					SOUTH	436	11:15	44	12:15	127
PARTHENIA ST AT AMESTOY AV		WV	MO	12-07-87	TOTAL	33062 *				
					EAST	17585	7:30	1420	4:45	1658
					WEST	15477	7:15	1383	5:00	1307
PARTHENIA ST AT CORBIN AV		WV	TU	08-11-87	TOTAL	26912 *				
					EAST	12140	7:15	921	5:00	1164
					WEST	14772	7:00	1209	5:00	1323

T-45

L O C A T I O N

VOLUME COUNT SUMMARY

FROM 1/ 1/87 TO 12/31/87

PHYS. DESCR RG DY DATE DIR. VOLUME AM PEAK PM PEAK

PARTHENIA ST-JOG NR TIOGA
AT FARRALONE AV

MV TU 08-11-87 *
TOTAL 525
EAST 227
WEST 298
MANUAL COUNT
7:30 27 4:30 17
7:30 29 5:00 21

PARTHENIA ST
AT GOTHIC AV

MV TU 07-28-87 *
TOTAL 29718
EAST 15228
WEST 14490
MANUAL COUNT
7:15 1193 4:30 1577
7:00 1238 4:45 1327

PARTHENIA ST
AT INDEPENDENCE AV

MV WE 05-06-87 *
TOTAL 19427
EAST 10168
WEST 9259
MANUAL COUNT
7:30 889 5:00 946
7:30 763 5:00 904

PARTHENIA ST
AT OMENSMOUTH AV

MV TH 03-12-87 *
TOTAL 8304
EAST 4312
WEST 3992
MANUAL COUNT
7:00 475 5:00 304
7:45 211 8:00 567

PARTHENIA ST
AT OMENSMOUTH AV

MV FR 05-01-87
TOTAL 9322
EAST 3820
WEST 5502
MANUAL COUNT
7:00 638 4:45 903
7:30 330 4:30 255
7:00 338 4:45 650

PARTHENIA ST
E/O TOPANGA CANYON BL

MV TU 07-07-87
TOTAL 6612
EAST 4243
WEST 2369
MANUAL COUNT
7:30 492 4:45 570
7:15 388 4:45 367
11:15 114 5:15 207

PARTHENIA ST -JOG NR RAYEN ST
E/O VAN NUYS BL

EV TU 06-30-87
TOTAL 3371
EAST 1451
WEST 1920
MANUAL COUNT
11:15 167 5:30 326
8:00 87 5:15 167
11:15 91 5:00 166

PARTHENIA ST
AT WOODMAN AV

EV TU 04-21-87
TOTAL 1473
EAST 797
WEST 676
MANUAL COUNT
8:15 89 6:15 196
6:00 59 5:45 66
8:15 45 6:15 138

PASADENA FMY -S/B ON-
E/O AMADOR ST

CR FR 05-08-87
TOTAL 3767
MANUAL COUNT
7:30 421 9:45 809

PASADENA FMY -S/B ON-
E/O AMADOR ST

CR SA 05-09-87
TOTAL 2372
MANUAL COUNT
9:00 90 9:15 923

PASADENA FMY -S/B ON-
E/O AMADOR ST

CR SU 05-10-87
TOTAL 2172
MANUAL COUNT
11:00 67 3:45 869

PASADENA FMY -S/B ON-
S/O STADIUM WY

CR FR 05-08-87
TOTAL 5991
MANUAL COUNT
7:15 548 9:45 1369

PASADENA FMY -S/B ON-
S/O STADIUM WY

CR SA 05-09-87
TOTAL 4672
MANUAL COUNT
11:15 180 9:15 1384

L O C A T I O N

PHYS. DESCR RG DY DATE

DIR. VOLUME

AM PEAK

PM PEAK

PASADENA FWY -S/B ON-
S/O STADIUM WY

CR SU 05-10-87

TOTAL 3996

11:15

138 4:00 1252

PASADENA FWY -N/B OFF-
S/O STADIUM WY

CR FR 05-08-87

TOTAL 7209

11:15

187 6:30 2643

PASADENA FWY -N/B OFF-
AT STADIUM WY

CR TU 09-08-87

TOTAL 1188

* 7:00

MANUAL COUNT 3 3:00 10

PASEO DEL MAR
AT ROXBURY ST

SR FR 04-24-87

TOTAL 6294

11:15

403 4:30 536

PASEO DEL MAR
AT ROXBURY ST

SR FR 10-30-87

TOTAL 4851

11:15

286 4:45 394

PASEO DEL MAR
AT ROXBURY ST

SR SA 10-31-87

TOTAL 4417

10:00

331 3:45 364

PASEO DEL MAR
AT ROXBURY ST

SR SU 11-01-87

TOTAL 7262

11:15

531 2:45 893

PASEO DEL MAR
AT ROXBURY ST

SR MO 11-02-87

TOTAL 4646

11:15

333 4:30 428

PASEO DEL MAR
AT ROXBURY ST

SR TU 12-22-87

TOTAL 4234

* 8:45

MANUAL COUNT 137 4:00 201

PASEO DEL MAR
E/O WEYMOUTH AV

SR FR 08-28-87

TOTAL 5665

11:15

368 4:45 504

PASEO DEL MAR
E/O WEYMOUTH AV

SR SA 08-29-87

TOTAL 7571

11:15

469 3:45 658

PASEO DEL MAR
E/O WEYMOUTH AV

SR SU 08-30-87

TOTAL 8524

11:15

538 3:00 889

PASO ROBLES AV
AT VINCENNES ST

WV TH 05-28-87

TOTAL 1529

* 7:30

MANUAL COUNT 129 3:00 60

T-45

L O C A T I O N

VOLUME COUNT SUMMARY

FROM 1/ 1/87 TO 12/31/87

PHYS. DESCR RG DY DATE DIR. VOLUME AM PEAK PM PEAK

PAT AV
AT VICTORY BL

WV TU 06-09-87

TOTAL 920 *
NORTH 345
SOUTH 575
MANUAL COUNT
7:30 70 3:15
7:15 62 3:00
18
40

PATRICIA AV
AT WOODBINE ST

WR FR 10-16-87

TOTAL 495 *
EAST 204
WEST 291
MANUAL COUNT
7:15 14 5:00
8:15 26 3:00
21
29

PAXTON ST
N/O LAUREL CANYON BL

EV TU 10-20-87

TOTAL 14376
EAST 7498
WEST 6878
7:15 1265 5:00
7:00 640 5:00
7:15 633 4:15
1327
678
651

PECK DR
AT ROXBURY DR

WR TU 11-10-87

TOTAL 589 *
NORTH 84
SOUTH 505
MANUAL COUNT
7:45 10 4:30
8:30 52 3:30
6
44

PENMAR AV
AT VICTORIA AV --MAR VISTA--

WR TU 09-15-87

TOTAL 1702 *
NORTH 495
SOUTH 1207
MANUAL COUNT
7:30 40 4:30
7:45 87 5:00
30
142

PEPPER AV
AT ARAGON AV

CR MO 08-10-87

TOTAL 1321
NORTH 919
SOUTH 402
11:15 57 9:00
11:15 42 9:00
10:15 38 3:30
232
218
42

PEPPER AV
AT ROMULO ST

CR MO 08-10-87

TOTAL 1966
NORTH 1370
SOUTH 596
11:15 105 3:30
11:15 74 3:30
7:15 49 3:30
182
126
56

PERSHING DR
N/O IMPERIAL HWY

WR WE 05-20-87

TOTAL 22540
NORTH 11807
SOUTH 10733
7:30 1892 5:00
7:30 1140 5:00
7:15 783 3:00
1945
938
1082

PERSHING DR
AT MANCHESTER AV

WR WE 07-22-87

TOTAL 20147 *
NORTH 12306
SOUTH 7841
MANUAL COUNT
7:45 1075 5:00
7:00 635 5:00
1074
919

PETIT AV
AT CALAHAN ST

WV TH 09-10-87

TOTAL 1291 *
NORTH 688
SOUTH 603
MANUAL COUNT
8:45 32 5:00
7:30 70 3:00
84
39

PETIT AV
AT VENTURA BL

WV MO 07-27-87

TOTAL 6267 *
NORTH 3969
SOUTH 2298
MANUAL COUNT
8:15 256 5:00
7:45 236 5:00
490
209

PICKFORD ST
AT FAIRFAX AV

HW TH 05-14-87

TOTAL 415
EAST 228
WEST 187
7:30 43 6:45
7:15 27 6:15
7:30 17 6:45
35
23
17

PICKFORD ST
AT FAIRFAX AV

HW MO 06-22-87

TOTAL 272 *
EAST 164
WEST 108
MANUAL COUNT
8:00 13 5:00
7:30 8 4:15
20
12

L O C A T I O N

PICKFORD ST
AT ORANGE GROVE AVPICKFORD ST
AT SPAULDING AVPICO BL
AT ALVIRA ST --JOG NR CRECENT HGT--PICO BL
AT ALVIRA ST --JOG NR CRECENT HGT--PICO BL
AT BARRINGTON AVPICO BL
AT BEVERLY DRPICO BL
AT BEVERLY DRPICO BL
AT BURLINGTON AVPICO BL
AT COTNER AVPICO BL
M/D COTNER AVPICO BL
AT DANIELS DRPICO BL
AT DOHENY DRPICO BL
AT HILL ST

PHYS. DESCR RG DY DATE DIR. VOLUME AM PEAK PM PEAK

PHYS. DESCR	RG DY	DATE	DIR.	VOLUME	AM PEAK	PM PEAK
A00-1717-11	HW FR	08-28-87	TOTAL	457	11:15	33
			EAST	217	9:00	22
			WEST	240	11:15	18

PHYS. DESCR	RG DY	DATE	DIR.	VOLUME	AM PEAK	PM PEAK
100-1717-11	HW WE	09-09-87	TOTAL	556	11:15	27
			EAST	258	11:15	13
			WEST	298	11:15	14

PHYS. DESCR	RG DY	DATE	DIR.	VOLUME	AM PEAK	PM PEAK
C10-3232-22	HW FR	08-28-87	TOTAL	25350	8:00	1987
			EAST	14919	11:15	941
			WEST	10431	8:00	1164

PHYS. DESCR	RG DY	DATE	DIR.	VOLUME	AM PEAK	PM PEAK
300-4030-32	WR WE	02-25-87	TOTAL	26069	11:15	1961
			EAST	14620	11:15	1014
			WEST	11449	11:15	947

PHYS. DESCR	RG DY	DATE	DIR.	VOLUME	AM PEAK	PM PEAK
300-4030-32	WR WE	06-03-87	TOTAL	36929	*	MANUAL COUNT
			EAST	14215	8:00	1042
			WEST	14762	7:30	1343

PHYS. DESCR	RG DY	DATE	DIR.	VOLUME	AM PEAK	PM PEAK
300-4030-32	WR WE	06-03-87	TOTAL	26069	11:15	1961
			EAST	14620	11:15	1014
			WEST	11449	11:15	947

PHYS. DESCR	RG DY	DATE	DIR.	VOLUME	AM PEAK	PM PEAK
300-4030-32	WR WE	06-03-87	TOTAL	36929	*	MANUAL COUNT
			EAST	16245	8:00	1047
			WEST	20684	8:00	1816

PHYS. DESCR	RG DY	DATE	DIR.	VOLUME	AM PEAK	PM PEAK
300-4030-32	WR WE	06-24-87	TOTAL	36201	*	MANUAL COUNT
			EAST	17155	8:45	1017
			WEST	19046	7:00	1710

PHYS. DESCR	RG DY	DATE	DIR.	VOLUME	AM PEAK	PM PEAK
C00-3032-22	CR TU	01-13-87	TOTAL	17960	7:30	1257
			EAST	6279	7:00	571
			WEST	11681	11:15	718

PHYS. DESCR	RG DY	DATE	DIR.	VOLUME	AM PEAK	PM PEAK
300-4030-43	MR TU	02-03-87	TOTAL	41773	8:00	3109
			EAST	21531	8:00	1922
			WEST	20242	11:15	1109

PHYS. DESCR	RG DY	DATE	DIR.	VOLUME	AM PEAK	PM PEAK
300-4030-33	WR TH	02-26-87	TOTAL	41091	11:15	2802
			EAST	23408	8:00	1863
			WEST	17683	11:15	1201

PHYS. DESCR	RG DY	DATE	DIR.	VOLUME	AM PEAK	PM PEAK
300-4040-33	MR TH	09-17-87	TOTAL	43721	*	MANUAL COUNT
			EAST	20179	8:00	1359
			WEST	23542	8:15	1977

PHYS. DESCR	RG DY	DATE	DIR.	VOLUME	AM PEAK	PM PEAK
300-4040-33	MR WE	02-25-87	TOTAL	57767	8:00	3088
			EAST	19269	8:15	1359
			WEST	18498	8:00	1767

PHYS. DESCR	RG DY	DATE	DIR.	VOLUME	AM PEAK	PM PEAK
300-4040-33	CR WE	12-23-87	TOTAL	14780	*	MANUAL COUNT
			EAST	8076	8:00	522
			WEST	6704	7:00	397

L O C A T I O N

VOLUME COUNT SUMMARY FROM 1/ 1/87 TO 12/31/87

PHYS. DESCR RG DY DATE DIR. VOLUME AM PEAK PM PEAK

PICO BL
E/O LA CIENEGA BL

300-3040-23 HW WE 04-01-87

TOTAL 26838 7:45 2097 4:45 2141
EAST 12100 11:15 802 4:30 1100
WEST 14738 8:15 1342 5:30 1059PICO BL
AT LA CIENEGA BL

MR TU 04-28-87

TOTAL 29377 * MANUAL COUNT
EAST 14906 8:00 1158 4:00 1329
WEST 14471 8:00 1247 4:45 1090PICO BL
AT MOTOR AV

MR TH 09-17-87

TOTAL 48844 * MANUAL COUNT
EAST 20919 8:15 2049 5:00 1619
WEST 27925 9:00 1585 5:00 3154PICO BL
AT NORMANDIE AV

C00-3030-22 CR TH 02-26-87

TOTAL 20940 7:30 1708 5:00 1932
EAST 10770 7:30 1062 5:00 939
WEST 10170 7:15 666 5:15 1011PICO BL
AT OVERLAND AV

300-4040-44 MR WE 02-18-87

TOTAL 40773 8:15 2969 5:30 3318
EAST 19371 8:00 1842 12:00 1437
WEST 21402 11:15 1474 5:30 2001PICO BL
AT ROBERTSON BL

MR MO 10-19-87

TOTAL 30535 * MANUAL COUNT
EAST 15702 8:00 1130 5:00 1357
WEST 14833 7:45 1329 4:00 1003PICO BL
W/O ROBERTSON BL

300-4032-32 MR TU 10-27-87

TOTAL 33199 8:00 2577 5:45 2366
EAST 16635 11:15 1000 5:45 1326
WEST 16564 8:00 1496 4:30 1151PICO BL
AT ROXBURY DR

MR FR 09-11-87

TOTAL 40950 * MANUAL COUNT
EAST 18821 8:15 1212 5:00 1817
WEST 22129 8:15 669 5:00 1672PICO BL
AT VETERAN-JOG NR GREENFIELD--

300-4040-44 MR WE 02-18-87

TOTAL 33334 8:00 2505 5:00 2669
EAST 14867 8:00 1507 12:00 1200
WEST 18467 11:15 1153 6:30 1613PICO BL
E/O WESTERN AV

C00-2530-23 HW FR 07-10-87

TOTAL 20767 7:30 1495 4:30 1690
EAST 10684 7:30 813 4:15 857
WEST 10083 7:30 682 5:15 866PICO BL
AT WESTWOOD BL

300-4040-44 MR WE 02-18-87

TOTAL 36163 11:15 2468 5:00 2860
EAST 17290 8:00 1410 12:00 1320
WEST 18873 11:15 1242 5:15 1595PICO BL
AT 3RD AV

C00-3232-22 HW MO 08-31-87

TOTAL 28524 7:30 2246 3:45 2470
EAST 17935 7:45 1388 3:45 1672
WEST 10589 7:15 873 5:15 893PICO BL
AT 3RD AV

HW TH 09-17-87

TOTAL 22237 * MANUAL COUNT
EAST 11037 7:45 883 3:45 925
WEST 11200 7:15 977 5:00 927

L O C A T I O N

VOLUME COUNT SUMMARY

FROM 1/ 1/87 TO 12/31/87

PIERCE ST
AT DRONFIELD AV

EV TU 12-22-87

TOTAL	2069	*	MANUAL COUNT	
EAST	1052	7:00	57	4:15
WEST	1017	8:15	53	4:45

129
122

PINERIDGE DR
E/O BALBOA BL

EV TU 02-06-87

TOTAL	2470	7:30	288	5:15
EAST	1195	7:45	160	5:30
WEST	1275	7:15	158	11:30

207
124
108

PLATT AV
AT HAYNES ST

MV TH 09-17-87

TOTAL	21701	*	MANUAL COUNT	
NORTH	9470	7:15	803	3:00
SOUTH	12231	7:15	1221	5:00

848
1095

PLATT AV
AT SHERMAN WY

MV TU 03-10-87

TOTAL	4875	*	MANUAL COUNT	
NORTH	131	8:15	11	4:30
SOUTH	4744	7:15	605	4:45

14
317

PLEASANT AV
AT LAS VEGAS ST

MV WE 04-22-87

TOTAL	3398	7:00	225	3:45
NORTH	1933	7:00	158	3:30
SOUTH	1465	11:15	78	3:45

309
179
135

PLUMMER ST
AT RESEDA BL

MV MO 10-05-87

TOTAL	12896	*	MANUAL COUNT	
EAST	8859	7:30	787	5:00
WEST	4037	9:00	248	5:00

894
448

PLUMMER ST
AT SHIRLEY AV

MV TU 06-09-87

TOTAL	18364	*	MANUAL COUNT	
EAST	10055	7:30	451	4:30
WEST	8309	7:15	1338	3:00

1325
502

PLUMMER ST
AT TAMPA AV

MV TH 06-11-87

TOTAL	20007	11:15	1396	4:45
EAST	13151	11:15	962	4:45
WEST	6856	7:15	1016	4:45

2276
1739
537

PLUMMER ST
AT WILBUR AV

MV MO 06-15-87

TOTAL	14406	11:15	1016	4:45
EAST	8762	11:15	621	4:45
WEST	5644	11:15	395	12:00

1671
1208
478

PLYMOUTH BL
AT 4TH ST

HW FR 07-10-87

TOTAL	1901	*	MANUAL COUNT	
NORTH	987	8:30	71	4:00
SOUTH	914	7:45	103	5:00

106
70

PLYMOUTH BL
AT 4TH ST

HW FR 07-17-87

TOTAL	1890	11:15	138	4:45
NORTH	1035	11:15	84	4:45
SOUTH	855	7:30	102	5:00

214
132
82

POLK ST
AT EGBERT ST

EV MO 04-13-87

TOTAL	2915	11:15	149	5:00
NORTH	2233	11:15	120	5:00
SOUTH	682	7:15	70	6:30

307
269
80

POLK ST
AT GLADSTONE AV

EV TH 02-05-87

TOTAL	10651	11:15	720	5:00
NORTH	5683	7:15	283	5:00
SOUTH	4968	6:30	525	11:30

974
659
438

L O C A T I O N

VOLUME COUNT SUMMARY

FROM 1/ 1/87 TO 12/31/87

PHYS. DESCR RG DY DATE DIR. VOLUME AM PEAK PM PEAK

POMELO DR
AT DEVERON RIDGE RD

A00-1817-11 WV TH 02-12-87
TOTAL 2145 7:30 251 5:15
EAST 920 7:30 109 5:15
WEST 1225 7:30 142 5:45

TOTAL 2145 7:30 251 5:15
EAST 920 7:30 109 5:15
WEST 1225 7:30 142 5:45

239
113
129

PONTIUS AV
AT MASSACHUSETTS AV

B00-1718-11 HW WE 06-17-87
TOTAL 1043 7:45 69 4:30
NORTH 489 7:45 44 4:15
SOUTH 554 9:15 31 6:45

TOTAL 2023 *
NORTH 1499 7:45 46 4:45
SOUTH 524 8:15 60 5:00

MANUAL COUNT
46 4:45
60 5:00

235
53

PORTLAND ST-JOG NR TOBERMAN-
AT ADAMS BL

B00-1718-11 HW WE 06-03-87
TOTAL 1043 7:45 69 4:30
NORTH 489 7:45 44 4:15
SOUTH 554 9:15 31 6:45

TOTAL 1043 7:45 69 4:30
NORTH 489 7:45 44 4:15
SOUTH 554 9:15 31 6:45

MANUAL COUNT
69 4:30
44 4:15
31 6:45

86
39
54

PORTLAND ST-JOG NR TOBERMAN-
AT ADAMS BL

B00-1718-11 HW MO 06-22-87
TOTAL 669 *
NORTH 303 7:15 29 4:15
SOUTH 366 7:15 30 4:30

TOTAL 669 *
NORTH 303 7:15 29 4:15
SOUTH 366 7:15 30 4:30

MANUAL COUNT
29 4:15
30 4:30

37
33

PORTOLA AV
AT NAVARRO ST

C00-3030-22 CR FR 04-17-87
TOTAL 1736 *
NORTH 430 7:30 16 3:30
SOUTH 1306 8:15 57 5:00

TOTAL 1736 *
NORTH 430 7:30 16 3:30
SOUTH 1306 8:15 57 5:00

MANUAL COUNT
16 3:30
57 5:00

89
165

PRAIRIE ST
AT DE SOTO AV

C00-3030-22 WV TH 03-12-87
TOTAL 692 *
EAST 39 8:00 2 4:15
WEST 653 9:00 63 3:45

TOTAL 692 *
EAST 39 8:00 2 4:15
WEST 653 9:00 63 3:45

MANUAL COUNT
2 4:15
63 3:45

13
53

PRAIRIE ST
AT OWENSMOUTH AV

C00-3030-22 WV FR 05-01-87
TOTAL 9322 7:00 638 4:45
EAST 3820 7:30 330 4:30
WEST 5502 7:00 338 4:45

TOTAL 9322 7:00 638 4:45
EAST 3820 7:30 330 4:30
WEST 5502 7:00 338 4:45

MANUAL COUNT
638 4:45
330 4:30
338 4:45

903
255
650

PRAIRIE ST
AT YOLANDA AV

C00-3030-22 WV TH 02-05-87
TOTAL 1409 *
EAST 674 7:30 78 4:15
WEST 735 7:45 61 4:15

TOTAL 1409 *
EAST 674 7:30 78 4:15
WEST 735 7:45 61 4:15

MANUAL COUNT
78 4:15
61 4:15

50
78

PRESIDENT AV
AT PACIFIC COAST HWY

C00-3230-11 SR MO 08-31-87
TOTAL 2786 *
NORTH 1515 8:00 120 4:00
SOUTH 1271 7:00 90 5:00

TOTAL 2786 *
NORTH 1515 8:00 120 4:00
SOUTH 1271 7:00 90 5:00

MANUAL COUNT
120 4:00
90 5:00

147
111

PROSPECT AV -HM00D-
W/O VERMONT AV

C00-3230-11 HW TH 08-20-87
TOTAL 9503 11:15 598 5:15
EAST 5157 11:15 303 5:15
WEST 4346 11:15 295 2:15

TOTAL 9503 11:15 598 5:15
EAST 5157 11:15 303 5:15
WEST 4346 11:15 295 2:15

MANUAL COUNT
598 5:15
303 5:15
295 2:15

762
498
328

PROSSER AV
AT MISSISSIPPI AV

C00-3230-11 WR TU 07-07-87
TOTAL 2746 *
NORTH 1449 8:00 104 5:00
SOUTH 1297 8:15 133 4:30

TOTAL 2746 *
NORTH 1449 8:00 104 5:00
SOUTH 1297 8:15 133 4:30

MANUAL COUNT
104 5:00
133 4:30

169
99

PROSSER AV
AT WESTHOLME AV

C00-3230-11 WR FR 10-16-87
TOTAL 1479 *
NORTH 876 7:30 64 5:00
SOUTH 603 8:00 54 5:00

TOTAL 1479 *
NORTH 876 7:30 64 5:00
SOUTH 603 8:00 54 5:00

MANUAL COUNT
64 5:00
54 5:00

79
58

PURDUE AV
AT OLYMPIC BL

C00-3230-11 WR TU 12-01-87
TOTAL 6684 *
NORTH 2812 8:00 359 3:00
SOUTH 3872 7:45 257 5:00

TOTAL 6684 *
NORTH 2812 8:00 359 3:00
SOUTH 3872 7:45 257 5:00

MANUAL COUNT
359 3:00
257 5:00

201
455

L O C A T I O N

VOLUME COUNT SUMMARY

FROM 1/ 1/87 TO 12/31/87

LOC	PHYS. DESC	RG	RD	DATE	DIR.	VOLUME	AM PEAK	PM PEAK	
PUTNEY RD AT ESTHER AV	A00-1818-11	WR	TH	09-03-87	TOTAL	1224	*	MANUAL COUNT	
					NORTH	357	8:15	28	3:45
					SOUTH	867	8:15	56	4:45
QUEENSBURY DR AT CAVENDISH DR	A00-1818-11	WR	TU	01-06-87	TOTAL	1731	*	MANUAL COUNT	
					NORTH	1339	8:15	234	4:30
					SOUTH	392	8:15	43	5:00
RALSTON AV N/O ROXFORD ST	A00-1818-11	EV	MO	06-15-87	TOTAL	3490		MANUAL COUNT	
					NORTH	1699	6:15	501	3:15
					SOUTH	1791	6:30	357	3:15
RANCHITO AV AT STAGG ST	A00-1818-11	EV	MO	03-09-87	TOTAL	715	*	MANUAL COUNT	
					NORTH	321	7:30	30	4:45
					SOUTH	394	7:30	45	3:00
RANGOON ST W/O LAUREL CANYON BL	A00-1818-11	EV	MO	01-26-87	TOTAL	1653		MANUAL COUNT	
					EAST	920	11:15	143	4:30
					WEST	733	7:45	107	4:30
RAYFORD DR AT VILLANOVA AV	A00-1818-11	WR	TH	08-06-87	TOTAL	1184	*	MANUAL COUNT	
					NORTH	484	8:15	55	4:30
					SOUTH	700	8:30	33	5:00
RAYMOND AV AT VERNON AV -CENTRAL-	A00-2015-11	SR	WE	05-27-87	TOTAL	1192		MANUAL COUNT	
					NORTH	769	7:30	152	2:15
					SOUTH	423	7:00	41	4:45
RED OAK DR AT LIVE OAK DR E-I/S AT RED OAK-	A00-1414-11	HW	MO	02-02-87	TOTAL	983		MANUAL COUNT	
					EAST	508	8:00	64	12:00
					WEST	475	10:30	64	6:00
REDONDO BL S/O BANGOR ST	200-2020-11	MR	TU	06-09-87	TOTAL	13753		MANUAL COUNT	
					NORTH	6316	7:30	630	4:45
					SOUTH	7437	7:15	563	5:00
REMICK AV AT CARL ST	A00-1818-11	EV	MO	02-09-87	TOTAL	639		MANUAL COUNT	
					NORTH	476	7:30	79	4:30
					SOUTH	163	10:30	69	2:15
REMMET AV AT GAULT ST	A00-1818-11	WV	TH	06-11-87	TOTAL	1110	*	MANUAL COUNT	
					NORTH	387	7:15	30	5:00
					SOUTH	723	7:45	79	4:30
RESEDA BLVD AT CALLE VISTA CIR	A00-1818-11	WV	WE	04-15-87	TOTAL	5899	*	MANUAL COUNT	
					NORTH	2335	7:45	111	5:00
					SOUTH	3564	7:00	411	3:00
RESEDA BL AT DEVONSHIRE ST	A00-1818-11	WV	MO	03-16-87	TOTAL	33381	*	MANUAL COUNT	
					NORTH	16628	8:30	889	5:00
					SOUTH	16753	7:15	1396	3:00

VOLUME COUNT SUMMARY

FROM 1/ 1/87 TO 12/31/87

L O C A T I O N

PHYS. DESCR RG DY DATE DIR. VOLUME AM PEAK PM PEAK

RESEDA BL
AT PLUMMER STWV MO 10-05-87
TOTAL 37089 *
NORTH 17756 9:00 933 5:00 1766
SOUTH 19333 7:30 1816 3:00 1283RESEDA BL
AT VENTURA BLWV TH 05-07-87
TOTAL 16794 *
NORTH 6986 7:30 573 3:00 574
SOUTH 9808 7:45 736 5:00 846RESEDA BL
AT VICTORY BLWV TH 11-12-87
TOTAL 31637 *
NORTH 15068 7:30 966 4:15 1323
SOUTH 16569 7:30 1133 4:30 1427RESEDA BL
AT VINCENNES STWV MO 12-14-87
TOTAL 42353 *
NORTH 18579 9:00 1040 4:45 1809
SOUTH 23774 7:30 1964 3:15 1812RHODES AV
AT LA MAIDA STEV MO 06-22-87
TOTAL 185 *
NORTH 96 8:45 3 3:45 15
SOUTH 89 7:45 8 3:00 9RICHLAND AV -WEST LA-
AT SEPULVEDA BLWR TU 07-07-87
TOTAL 368 *
EAST 152 8:30 17 8:30 17
WEST 216 7:30 25 7:30 25RIMERTON RD
S/O MULHOLLAND DREV MO 02-23-87
TOTAL 15626
NORTH 7321 7:45 1831 3:00 1368
SOUTH 8305 7:45 575 3:00 698
7:30 1257 2:45 673RIMPAU BL
N/O OLYMPIC BLHW TH 05-21-87
TOTAL 9405
NORTH 4408 7:30 1038 4:30 1036
SOUTH 4997 7:30 525 5:30 434
7:30 513 4:30 672RIMPAU BL
N/O PICO BLHW TU 05-26-87
TOTAL 7540
NORTH 3728 7:15 906 4:30 840
SOUTH 3812 7:30 485 6:00 316
7:30 422 4:30 552RINALDI ST
AT BALBOA BLWV TU 06-09-87
TOTAL 17706 *
EAST 8356 7:15 982 5:00 770
WEST 9350 7:15 664 5:00 1240RINALDI ST
E/O CANOGA AVWV TU 01-27-87
TOTAL 432
EAST 190 7:45 101 2:30 66
WEST 242 7:30 46 2:00 27
7:45 62 2:30 44RINALDI ST
AT CANOGA AVWV TU 06-30-87
TOTAL 1066 *
EAST 742 8:15 126 3:30 98
WEST 324 8:45 26 3:15 51RINALDI ST
AT CHIMINEAS AVWV FR 10-09-87
TOTAL 22299 *
EAST 10316 7:00 1027 5:00 1081
WEST 11985 7:15 1246 5:00 1341

L O C A T I O N

PHYS. DESCR	RG DY	DATE	DIR.	VOLUME	AM PEAK	PM PEAK
RINALDI ST AT ENCINO AV	WV FR	07-10-87	TOTAL	21416	7:15	1973
			EAST	10642	7:15	925
			WEST	10774	7:15	1048
						4:45
						2354
						4:45
						1277
						5:00
						1080
RINALDI ST W/O LAUREL CANYON BL	EV TH	10-15-87	TOTAL	21532	7:15	1819
			EAST	11011	11:00	660
			WEST	10521	7:30	1205
						3:45
						1778
						3:45
						1088
						6:15
						866
RINALDI ST AT LEV AV	EV WE	06-17-87	TOTAL	20508	6:45	1237
			EAST	10940	7:45	690
			WEST	9568	6:30	721
						5:15
						1588
						4:45
						956
						666
RINALDI ST AT SHOSHONE AV	WV TH	07-09-87	TOTAL	18721	7:30	1570
			EAST	8639	7:30	654
			WEST	10082	7:30	916
						5:30
						2060
						5:30
						1122
						5:00
						1042
RINALDI ST E/O VARIEL AV	WV TU	01-27-87	TOTAL	1162	7:45	338
			EAST	548	7:45	181
			WEST	614	7:45	157
						2:45
						255
						2:45
						113
						142
RINALDI ST AT ZELZAH AV	WV FR	09-25-87	TOTAL	25000	*	MANUAL COUNT
			EAST	10990	7:00	1098
			WEST	14010	7:15	1537
						5:00
						1127
						1362
RIVERSIDE DR -CENTRAL- AT EADS ST	CR FR	08-28-87	TOTAL	9697	*	MANUAL COUNT
			EAST	5315	7:30	299
			WEST	4382	7:45	292
						5:00
						648
						436
RIVERSIDE DR -CENTRAL- AT ELMGROVE ST	CR FR	03-27-87	TOTAL	9782	*	MANUAL COUNT
			EAST	5423	7:30	558
			WEST	4359	9:00	270
						3:30
						424
						435
RIVERSIDE DR -CENTRAL- AT FLETCHER DR	CR TU	09-22-87	TOTAL	12229	*	MANUAL COUNT
			NORTH	5882	7:15	481
			SOUTH	6347	7:30	733
						5:00
						529
						499
RIVERSIDE DR -CENTRAL- AT LOS FELIZ BL	HW TU	04-21-87	TOTAL	5990	*	MANUAL COUNT
			EAST	3297	7:30	301
			WEST	2693	8:15	164
						5:00
						350
						298
RIVERSIDE DR -CENTRAL- W/O SAN FERNANDO RD	CR TU	06-09-87	TOTAL	12128	7:30	1273
			EAST	7145	8:00	910
			WEST	4983	7:30	372
						5:15
						855
						472
						414
RIVERSIDE DR -CENTRAL- AT STADIUM WY	CR TU	09-22-87	TOTAL	15934	*	MANUAL COUNT
			NORTH	6894	7:15	656
			SOUTH	9040	7:30	1070
						3:00
						511
						592

L O C A T I O N

FROM 1/ 1/87 TO 12/31/87

VOLUME COUNT SUMMARY

PHYS. DESCR RG DY DATE DIR. VOLUME AM PEAK PM PEAK

RIVERTON AV
AT HATTERAS ST

TOTAL 556 * MANUAL COUNT 36
NORTH 303 7:30 22 4:30
SOUTH 253 7:15 18 4:45

RIVIERA AV
AT GRAND BL

TOTAL 779 * MANUAL COUNT 42
NORTH 427 8:00 29 3:00
SOUTH 352 9:00 27 4:00

RIVOL RD
AT HIGHLANDER RD

TOTAL 1813 * MANUAL COUNT 84
EAST 881 7:30 67 4:15
WEST 932 8:15 65 4:30

ROBERTSON BL
N/O ALDEN DR

TOTAL 20895 11:15 1346 3:00 1643
NORTH 10891 11:15 708 5:30 910
SOUTH 10004 8:00 877 3:00 812

ROBERTSON BL
AT CADILLAC AV

TOTAL 43262 8:15 2968 5:15 3141
NORTH 23400 8:15 1824 2:45 1593
SOUTH 19862 11:15 1271 5:15 1607

ROBERTSON BL
AT CADILLAC AV

TOTAL 38361 * MANUAL COUNT 1463
NORTH 20776 8:45 1875 4:15 1729
SOUTH 17585 8:00 1066 5:00

ROBERTSON BL
AT CATTARAUGUS AV

TOTAL 44953 8:45 3018 5:15 3231
NORTH 23507 8:45 1816 12:00 1599
SOUTH 21446 11:15 1360 5:30 1715

ROBERTSON BL
AT MONTE MAR DR

TOTAL 36123 * MANUAL COUNT 1413
NORTH 20221 8:15 1784 5:00 1553
SOUTH 15902 8:15 1019 5:00

ROBERTSON BL
AT NATIONAL BL

TOTAL 34189 * MANUAL COUNT 956
NORTH 11324 8:30 888 5:00 1995
SOUTH 22865 7:30 1536 5:00

ROBERTSON BL
S/O NATIONAL BL

TOTAL 29625 8:00 1896 2:45 1996
NORTH 12916 11:15 821 1:15 919
SOUTH 16709 7:45 1134 5:00 1132

ROBERTSON BL
N/O OLYMPIC BL

TOTAL 26613 11:15 1972 11:45 2059
NORTH 13154 11:15 1041 11:45 1057
SOUTH 13459 11:15 931 5:30 1040

ROBERTSON BL
AT PICO BL

TOTAL 31512 * MANUAL COUNT 1229
NORTH 17314 8:15 1565 3:00 1482
SOUTH 14198 8:15 857 5:00

ROBERTSON BL
S/O PICO BL

TOTAL 37230 11:15 2586 2:15 2643
NORTH 19394 8:30 1537 11:45 1345
SOUTH 17836 11:15 1236 5:30 1368

VOLUME COUNT SUMMARY

L O C A T I O N

ROBERTSON BL
AT SANTA MONICA Fwy -W/B OFF-

ROBERTSON BL
AT SAWYER ST

ROBERTSON BL
S/O VENICE BL

ROBERTSON BL
AT 18TH ST

ROCHESTER AV
AT FEDERAL AV

ROCHESTER AV
AT WARNALL AV

RODEO RD
AT ARLINGTON AV

RODEO RD
AT LA BREA AV

RODEO RD
AT LA BREA AV

RODEO RD
AT LA CIENEGA BL

RODEO RD
E/O LA CIENEGA BL

RODEO RD
AT 3RD AV

RODEO RD
AT 3RD AV

FROM 1/ 1/87 TO 12/31/87

PHYS. DESCR RG DY DATE DIR. VOLUME AM PEAK PM PEAK

WR TU 11-10-87
TOTAL 35311 *
NORTH 14725 8:15 MANUAL COUNT 1133
SOUTH 20586 8:15 1452 5:00 1783

WR TU 03-17-87
TOTAL 37872 *
NORTH 19982 8:15 MANUAL COUNT 1436
SOUTH 17890 8:15 1192 5:00 1708

WR TH 04-09-87
TOTAL 14532
NORTH 6749 7:30 1115 5:15 1187
SOUTH 7783 7:30 546 5:00 609
586 12:45 592

WR TH 02-12-87
TOTAL 43547
NORTH 23972 10:00 3143 5:45 3420
SOUTH 19575 11:15 2061 5:45 1845
1267 5:15 1582

WR MO 04-13-87
TOTAL 1343 *
EAST 425 8:00 MANUAL COUNT 36
WEST 918 7:45 71 5:00 113

WR TU 12-29-87
TOTAL 439 *
EAST 251 8:15 MANUAL COUNT 29
WEST 188 8:30 24 3:45 22
14 4:45

HW FR 10-09-87
TOTAL 19320 *
EAST 11197 7:30 MANUAL COUNT 713
WEST 8123 7:00 504 4:30 885

HW WE 03-18-87
TOTAL 31320
EAST 13434 7:15 2599 5:00 2662
WEST 17886 7:30 1090 4:30 1242
7:15 1519 5:15 1452

HW TU 05-19-87
TOTAL 29606 *
EAST 16381 7:30 MANUAL COUNT 1451
WEST 13225 7:15 1245 5:00 1068

HW TU 03-10-87
TOTAL 26459
EAST 13508 7:45 2208 5:15 2359
WEST 12951 7:45 984 4:45 1407
1224 5:30 1005

HW TU 03-31-87
TOTAL 26288
EAST 13245 7:30 2084 5:00 2491
WEST 13043 7:15 848 5:00 1476
1262 5:00 1015

HW WE 05-13-87
TOTAL 18251
EAST 9989 7:30 1846 5:00 1871
WEST 8262 7:15 1313 3:45 734
536 5:00 1170

HW TU 05-19-87
TOTAL 21313 *
EAST 12130 7:30 MANUAL COUNT 719
WEST 9183 7:15 563 5:00 1167

L O C A T I O N

VOLUME COUNT SUMMARY FROM 1/ 1/87 TO 12/31/87

PHYS. DESCR	RG DY	DATE	DIR.	VOLUME	AM PEAK	PM PEAK
ROMAINE ST W/O CRESCENT HEIGHTS BL	HW FR	07-10-87	TOTAL	1524	11:00	79
			EAST	597	11:00	30
			WEST	927	10:15	57
			TOTAL	845	*	MANUAL COUNT
			EAST	291	8:15	25
			WEST	554	8:00	53
ROMAINE ST AT CRESCENT HEIGHTS BL	HW FR	07-24-87	TOTAL	2077	*	MANUAL COUNT
			EAST	1250	8:30	68
			WEST	827	7:30	71
ROMAINE ST AT HIGHLAND AV	HW TH	03-05-87	TOTAL	4165	11:15	290
			EAST	1892	9:45	143
			WEST	2273	11:15	168
ROMAINE ST AT ORLANDO AV	HW MO	06-08-87	TOTAL	699	8:00	54
			EAST	312	9:15	32
			WEST	387	8:00	28
ROMANY DR AT AMALFI DR	WR TU	07-28-87	TOTAL	378	*	MANUAL COUNT
			EAST	122	7:45	11
			WEST	256	7:15	20
ROMANY DR AT AMALFI DR	WR WE	07-29-87	TOTAL	471	9:30	56
			EAST	197	10:15	29
			WEST	274	11:15	25
ROMANY DR AT CAPRI DR	WR TH	07-09-87	TOTAL	713	*	MANUAL COUNT
			EAST	347	9:00	29
			WEST	366	9:00	38
ROMANY DR AT MONACO DR	WR TH	06-25-87	TOTAL	296	*	MANUAL COUNT
			EAST	148	9:00	11
			WEST	148	9:00	18
ROMERO DR W/O VANALDEN AV	WV MO	05-04-87	TOTAL	2585	7:30	260
			EAST	1328	7:30	203
			WEST	1257	11:15	52
ROMULO ST AT PEPPER AV	CR MO	08-10-87	TOTAL	1123	11:00	113
			EAST	618	7:15	39
			WEST	505	11:00	81
ROSCOE BL AT AMESTOY AV	WV WE	10-21-87	TOTAL	45639	*	MANUAL COUNT
			EAST	23286	7:15	1953
			WEST	22353	7:30	1974
ROSCOE BL AT HILLARY DR	WV TH	05-14-87	TOTAL	9406	*	MANUAL COUNT
			EAST	4939	7:15	819
			WEST	4467	7:00	178

T-45

L O C A T I O N

VOLUME COUNT SUMMARY FROM 1/ 1/87 TO 12/31/87

ROSCOE BL
W/O LAUREL CANYON BL

PHYS. DESCR	RG DY	DATE	DIR.	VOLUME	AM PEAK	PM PEAK
D04-4035-42	EV TU	10-20-87	TOTAL	30935	7:15	2578
			EAST	15413	7:15	1364
			WEST	15522	7:15	1214

ROSCOE BL
AT MARCH AV

PHYS. DESCR	RG DY	DATE	DIR.	VOLUME	AM PEAK	PM PEAK
C00-4520-21	WV TH	06-18-87	TOTAL	8218	7:15	839
			EAST	3732	7:15	671
			WEST	4486	11:15	226

ROSCOE BL
AT MARCH AV

PHYS. DESCR	RG DY	DATE	DIR.	VOLUME	AM PEAK	PM PEAK
C00-5050-55	EV WE	04-22-87	TOTAL	46124	7:30	3102
			EAST	26121	7:30	1839
			WEST	20003	11:15	1239

ROSCOE BL
AT SEPULVEDA BL

PHYS. DESCR	RG DY	DATE	DIR.	VOLUME	AM PEAK	PM PEAK
C00-3040-24	WV TU	07-07-87	TOTAL	30373	11:15	1887
			EAST	12974	7:30	950
			WEST	17399	11:15	1050

ROSCOE BL
E/O TOPANGA CANYON BL

PHYS. DESCR	RG DY	DATE	DIR.	VOLUME	AM PEAK	PM PEAK
000-2000-20	EV TU	02-17-87	TOTAL	125	8:45	11
			EAST	72	9:00	9
			WEST	4892	7:00	282

ROSCOE BL
W/O VALLEY CIRCLE BL

PHYS. DESCR	RG DY	DATE	DIR.	VOLUME	AM PEAK	PM PEAK
C00-4240-44	EV WE	02-18-87	TOTAL	31744	7:30	2258
			EAST	14015	7:15	1021
			WEST	17729	7:30	1257

ROSCOE BL
AT VALLEY CIRCLE BL

PHYS. DESCR	RG DY	DATE	DIR.	VOLUME	AM PEAK	PM PEAK
C00-1212-11	EV MO	02-23-87	TOTAL	5896	7:45	981
			NORTH	2807	8:15	204
			SOUTH	3089	7:45	783

ROSCOE BL
AT WAKEFIELD AV

PHYS. DESCR	RG DY	DATE	DIR.	VOLUME	AM PEAK	PM PEAK
000-2222-22	MR TU	02-03-87	TOTAL	15742	8:15	1052
			EAST	10064	11:15	637
			WEST	5678	7:45	436

ROSCOE BL
AT WAKEFIELD AV

PHYS. DESCR	RG DY	DATE	DIR.	VOLUME	AM PEAK	PM PEAK
ROSCOE BL	EV TU	10-20-87	TOTAL	39098	7:15	1247
			EAST	17084	7:15	1781
			WEST	22014	7:15	1781

ROSCOMARE RD
S/O MULHOLLAND DR

PHYS. DESCR	RG DY	DATE	DIR.	VOLUME	AM PEAK	PM PEAK
ROSE AV	NR WE	07-22-87	TOTAL	8262	8:45	295
			EAST	4723	9:00	280
			WEST	3539	9:00	280

ROSE AV
AT HAMPTON DR

PHYS. DESCR	RG DY	DATE	DIR.	VOLUME	AM PEAK	PM PEAK
ROSE AV	MR TU	02-03-87	TOTAL	15742	8:15	1052
			EAST	10064	11:15	637
			WEST	5678	7:45	436

ROSE AV
AT LINCOLN BL

PHYS. DESCR	RG DY	DATE	DIR.	VOLUME	AM PEAK	PM PEAK
ROSCOE BL	EV TU	10-20-87	TOTAL	39098	7:15	1247
			EAST	17084	7:15	1781
			WEST	22014	7:15	1781

T-45

L O C A T I O N

VOLUME COUNT SUMMARY

FROM 1/ 1/87 TO 12/31/87

ROSE AV
AT PACIFIC AV -VENICE-

ROSE AV
AT STEWART AV

ROSE AV -JOG NR WOODBINE ST-
AT OVERLAND AV

ROSELAKE AV
N/O BEVERLY BL

ROSEWOOD AV -HMOOD
AT HARPER AV

ROSEWOOD AV -HMOOD
AT LA CIENEGA BL

ROSEWOOD AV -HMOOD
AT LA CIENEGA BL

ROSEWOOD AV -HMOOD
AT MANSFIELD AV

ROSEWOOD AV -HMOOD
AT MARTEL AV

ROSEWOOD AV -HMOOD
AT NORMANDIE AV

ROSSMORE AV
S/O BEVERLY BL

ROSSMORE AV
AT BEVERLY BL

ROMAN AV
N/O VALLEY BL

PHYS. DESCR	RG DY	DATE	DIR.	VOLUME	AM PEAK	PM PEAK
B00-2020-11	WR WE	01-21-87	TOTAL	4208	11:15	270
			EAST	1170	7:30	97
			WEST	3038	11:15	202
			TOTAL	4227	MANUAL COUNT	
			EAST	1793	7:00	166
			WEST	2434	7:15	108
A00-1010-11	CR MO	01-12-87	TOTAL	3158	MANUAL COUNT	
			EAST	2230	7:45	268
			WEST	928	8:15	97
B00-1616-11	HW WE	09-02-87	TOTAL	2670	11:15	209
			EAST	1498	11:15	116
			WEST	1172	11:15	93
A00-1717-11	HW TH	03-05-87	TOTAL	1356	7:45	130
			EAST	710	8:00	69
			WEST	646	7:45	65
A00-1717-11	HW WE	03-11-87	TOTAL	1369	8:00	106
			EAST	862	11:00	63
			WEST	507	8:00	44
A00-1918-11	HW TU	08-04-87	TOTAL	2275	7:00	174
			EAST	679	7:45	46
			WEST	1596	7:00	135
C00-2020-11	HW WE	03-04-87	TOTAL	21975	7:45	1858
			NORTH	10585	7:45	770
			SOUTH	11390	7:30	1137
B00-2020-11	CR MO	05-18-87	TOTAL	1976	7:00	196
			NORTH	1046	6:45	98
			SOUTH	930	7:00	101

L O C A T I O N

FROM 1/ 1/87 TO 12/31/87

VOLUME COUNT SUMMARY

PHYS. DESCR RG DY DATE DIR. VOLUME AM PEAK PM PEAK

ROMENA AV
AT GRIFFITH PARK BL

200-1820-11 HN TU 05-19-87
TOTAL 4994 7:45 498 5:00
EAST 2732 7:45 262 5:15
WEST 2262 7:45 236 5:30

ROXBURY DR
AT PECK DR

11-10-87 *
TOTAL 6525
EAST 3369 8:15
WEST 3156 8:45
MANUAL COUNT
334 4:45
144 5:00

ROXBURY DR
S/O PICO BL

C00-3530-21 WR MO 02-02-87
TOTAL 5801 8:15 633 5:00
NORTH 2090 8:15 482 3:45
SOUTH 3711 11:15 179 5:00

ROXBURY DR
AT PICO BL

09-11-87 *
TOTAL 7940
NORTH 4373 8:15
SOUTH 3567 9:00
MANUAL COUNT
669 4:45
194 5:00

ROXBURY ST
N/O PASEO DEL MAR

A00-1616-11 SR FR 10-30-87
TOTAL 302 7:45 38 5:00
NORTH 147 7:45 14 5:00
SOUTH 155 8:00 25 6:45

ROXBURY ST
N/O PASEO DEL MAR

A00-1616-11 SR SA 10-31-87
TOTAL 295 11:15 24 3:30
NORTH 137 8:30 11 3:30
SOUTH 158 11:00 15 10:15

ROXBURY ST
N/O PASEO DEL MAR

A00-1616-11 SR SU 11-01-87
TOTAL 264 10:45 22 4:30
NORTH 125 10:00 13 4:30
SOUTH 139 11:00 12 1:15

ROXBURY ST
N/O PASEO DEL MAR

A00-1616-11 SR MO 11-02-87
TOTAL 239 11:00 19 4:45
NORTH 118 11:00 10 4:45
SOUTH 121 7:15 9 4:15

ROXFORD ST
AT ENCINITAS AV

08-24-87 *
TOTAL 17763
EAST 9073 7:15
WEST 8690 7:00
MANUAL COUNT
895 4:15
590 4:30

ROXFORD ST
AT RALSTON AV

C00-4030-31 EV MO 06-15-87
TOTAL 12732 6:30 1124 4:30
EAST 7074 7:15 620 4:30
WEST 5658 6:30 532 4:00

ROYER AV
AT OSTRONIC DR

A00-1717-11 WV TH 04-30-87
TOTAL 816 7:30 93 5:15
NORTH 692 7:30 79 5:15
SOUTH 124 7:30 14 2:00

ROYER AV
AT SATICOY ST

12-14-87 *
TOTAL 2281
NORTH 615 7:15
SOUTH 1666 7:15
MANUAL COUNT
66 4:45
191 4:45

ROYSTON PL
AT DENBIGH DR

03-17-87 *
TOTAL 300
EAST 131 8:15
WEST 169 8:00
MANUAL COUNT
20 3:30
17 4:15

L O C A T I O N

PHYS. DESCR RG DY DATE

DIR. VOLUME

AM PEAK

PM PEAK

RUFFNER AV
AT INDEX ST

HW WE 03-18-87

TOTAL 1172 *
NORTH 514 7:15
SOUTH 658 7:00MANUAL COUNT
33 4:00
54 4:45SADRING AV
AT MARIANO ST

HW MO 06-22-87

TOTAL 788
NORTH 376 7:30
SOUTH 412 9:15MANUAL COUNT
45 5:30
24 6:00
22 5:30ST ANDREWS PL
AT COUNCIL ST

HW FR 05-29-87

TOTAL 1322
NORTH 530 7:45
SOUTH 792 11:15MANUAL COUNT
82 4:00
34 6:15
59 4:00ST ANDREWS PL
AT COUNCIL ST

HW FR 06-19-87

TOTAL 930 *
NORTH 406 8:00
SOUTH 524 7:30MANUAL COUNT
26 3:30
35 3:15ST ANDREWS PL
AT VENICE BL

CR TH 01-15-87

TOTAL 1733
NORTH 892 6:45
SOUTH 841 11:00MANUAL COUNT
98 3:30
51 5:15
58 4:15ST ANDREWS PL
AT VENICE BL

HW TH 01-22-87

TOTAL 1278 *
NORTH 712 9:00
SOUTH 566 7:15MANUAL COUNT
59 5:00
48 4:45ST ANDREWS PL
AT 46TH ST

SR WE 10-28-87

TOTAL 1230
NORTH 749 7:45
SOUTH 481 7:30MANUAL COUNT
71 5:15
48 6:00
26 5:15ST ANDREWS PL
AT 46TH ST

SR FR 11-20-87

TOTAL 1092 *
NORTH 648 7:15
SOUTH 444 8:15MANUAL COUNT
44 3:45
21 3:45ST GEORGE ST
AT GRIFFITH PARK BL

HW MO 04-20-87

TOTAL 7848
NORTH 5042 7:30
SOUTH 2806 8:00MANUAL COUNT
611 5:00
284 5:00
349 5:45ST PIERRE RD
W/O BEVERLY GLEN BL

HW MO 06-22-87

TOTAL 1740
EAST 599 8:15
WEST 1141 8:00MANUAL COUNT
361 5:30
36 5:15
327 5:30ST PIERRE RD
W/O BEVERLY GLEN BL

HW TU 06-23-87

TOTAL 1332
EAST 600 8:15
WEST 732 11:15MANUAL COUNT
206 5:00
20 5:00
187 3:15ST PIERRE RD
W/O BEVERLY GLEN BL

HW WE 06-24-87

TOTAL 1436
EAST 639 8:00
WEST 797 8:00MANUAL COUNT
247 5:00
35 5:15
212 3:45ST PIERRE RD
W/O BEVERLY GLEN BL

HW TH 06-25-87

TOTAL 1500
EAST 652 8:15
WEST 848 11:15MANUAL COUNT
286 4:45
23 4:45
267 1:30

L O C A T I O N

PHYS. DESCR RG DY DATE DIR. VOLUME AM PEAK PM PEAK

ST PIERRE RD
W/O BEVERLY GLEN BL

B00-1010-11 HW FR 06-26-87 TOTAL 1341 8:00 245 5:00 184
EAST 563 11:15 29 5:00 143
WEST 778 8:00 233 5:00 41

SALE AV
AT VANOWEN ST

MV MO 12-14-87 TOTAL 1198 * MANUAL COUNT
NORTH 841 7:15 102 5:00 58
SOUTH 357 7:15 41 3:45 33

SALTAIR AV
AT CRESCENDA ST

MR WE 06-24-87 TOTAL 601 * MANUAL COUNT
NORTH 390 7:00 33 3:00 34
SOUTH 211 7:30 16 4:00 24

SALTAIR AV
N/O SUNSET BL

C00-2018-21 WR WE 04-01-87 TOTAL 2130 7:45 346 2:30 266
NORTH 802 7:30 153 2:30 116
SOUTH 1328 7:45 203 9:30 193

SANBORN AV -CENTRAL -
AT SUNSET BL

HW MO 04-20-87 TOTAL 1785 * MANUAL COUNT
NORTH 791 9:00 45 5:00 83
SOUTH 994 7:30 119 4:15 86

SAN FERNANDO RD
AT FIGUEROA ST

C00-4040-33 CR TH 08-06-87 TOTAL 6225 11:15 393 4:30 765
EAST 863 11:15 46 4:30 94
WEST 5362 11:15 347 4:30 671

SAN FERNANDO RD
AT SIMI VALLEY FMY W/B ON

EV TH 06-18-87 TOTAL 30523 * MANUAL COUNT
NORTH 17324 7:00 1137 3:45 1529
SOUTH 13199 7:00 734 4:15 1300

SAN FERNANDO MISSION BL
W/O LAUREL CANYON BL

G07-3620-32 EV TH 10-15-87 TOTAL 19623 7:15 1408 3:15 1553
EAST 11255 7:30 894 3:15 922
WEST 8368 6:45 535 4:15 669

SAN FERNANDO MISSION BL
AT WHITE OAK AV

MV WE 07-15-87 TOTAL 7827 * MANUAL COUNT
EAST 3233 7:30 260 5:00 256
WEST 4594 7:30 384 5:00 476

SANFORD AV
AT PACIFIC COAST HWY

SR TU 03-10-87 TOTAL 1630 * MANUAL COUNT
NORTH 709 7:00 55 4:00 60
SOUTH 921 7:15 69 5:00 80

SANFORD AV
AT PACIFIC COAST HWY

B00-1520-11 SR TU 12-22-87 TOTAL 2798 9:15 249 4:15 216
NORTH 1202 9:15 126 3:00 90
SOUTH 1596 9:30 146 4:30 139

SAN JOSE ST
AT DE SOTO AV

MV MO 04-27-87 TOTAL 922 7:30 105 2:00 99
EAST 494 11:15 39 5:00 52
WEST 428 7:30 68 1:45 57

SAN JOSE ST
AT DE SOTO AV

MV WE 05-20-87 TOTAL 963 * MANUAL COUNT
EAST 505 7:45 35 4:45 59
WEST 458 8:00 71 5:00 33

L O C A T I O N

VOLUME COUNT SUMMARY

FROM 1/ 1/87 TO 12/31/87

PHYS. DESCR RG DY DATE DIR. VOLUME AM PEAK PM PEAK

SAN MARINO ST
AT HOBART BL

B00-2020-11 HW TH 05-28-87

TOTAL	5983	7:00	428	5:15	581
EAST	3327	7:00	240	5:00	313
WEST	2656	7:00	188	5:15	279

SAN MARINO ST
AT SERRANO AV -JOG NR OXFORD AV

B00-2030-11 HW TH 05-28-87

TOTAL	5297	11:15	291	5:00	562
EAST	2926	8:00	186	5:15	298
WEST	2371	6:45	169	5:00	268

SAN PASCUAL AV
AT YORK BL

CR WE 04-08-87

TOTAL	4025	*	MANUAL COUNT		
NORTH	493	7:00	42	3:00	36
SOUTH	3532	7:30	289	5:00	323

SAN PEDRO ST -CENTRAL-
N/O SLAUSON AV

300-2020-22 SR WE 03-25-87

TOTAL	7854	7:00	673	4:30	793
NORTH	4006	7:00	514	3:30	290
SOUTH	3848	11:15	169	4:30	537

SAN PEDRO ST -CENTRAL-
S/O 15TH ST -JOG NR 16TH ST

C00-2525-33 CR TU 06-16-87

TOTAL	29660	10:30	2232	3:30	2337
NORTH	14778	6:30	1357	11:30	1014
SOUTH	14882	11:15	1143	3:30	1412

SAN PEDRO ST -CENTRAL-
AT 77TH ST

C00-3630-32 SR TU 12-15-87

TOTAL	13529	7:15	1183	3:45	1235
NORTH	7616	7:15	846	3:00	692
SOUTH	5913	7:30	349	4:15	636

MARTIN LUTHER KING JR BL
AT MCKINLEY AV -CENTRAL-

CR TU 08-04-87

TOTAL	10579	*	MANUAL COUNT		
EAST	6013	7:15	387	4:45	610
WEST	4566	7:00	419	3:00	384

MARTIN LUTHER KING JR BL
E/O WESTERN AV

C00-3545-23 HW MO 07-13-87

TOTAL	33997	7:30	2317	5:00	2690
EAST	16979	7:30	1393	5:00	1209
WEST	17018	11:15	937	4:45	1490

SANTA CATALINA VIEW
AT ANITA AV

WR TU 04-28-87

TOTAL	98	*	MANUAL COUNT		
EAST	28	8:30	3	3:15	5
WEST	70	8:00	8	5:00	7

SANTA CRUZ ST
AT GRAND AV -SAN PEDRO-

SR FR 10-30-87

TOTAL	2107	*	MANUAL COUNT		
EAST	1588	7:45	93	5:00	189
WEST	519	8:00	33	5:00	46

SANTA CRUZ ST
AT GRAND AV -SAN PEDRO-

SR WE 11-04-87

TOTAL	2460	11:15	127	4:00	268
EAST	1767	11:15	95	4:00	226
WEST	693	10:30	40	5:15	65

SANTA FE AV
S/O 8TH ST

C00-2030-22 CR TU 06-16-87

TOTAL	20137	6:45	1608	3:00	1470
NORTH	9612	11:00	726	3:00	701
SOUTH	10525	6:15	938	3:15	771

SANTA MONICA BL
E/O AVENUE OF THE STARS

C00-3240-24 WR SA 03-07-87

TOTAL	32787	11:15	1973	3:30	2467
EAST	14328	11:15	910	3:15	1076
WEST	18459	11:15	1063	3:30	1439

L O C A T I O N

PHYS. DESCR RG DY DATE DIR. VOLUME AM PEAK PM PEAK

SANTA MONICA BL
W/O AVENUE OF THE STARS

D10-3635-32 WR SA 03-07-87
TOTAL 33242
EAST 19074
WEST 14168
11:15 2290 11:45 2479
11:15 1383 11:30 1434
11:15 907 4:00 1107

SANTA MONICA BL
E/O AVENUE OF THE STARS

C00-3240-24 WR SU 03-08-87
TOTAL 25329
EAST 11260
WEST 14069
11:15 1580 4:15 1941
11:15 608 3:45 934
11:15 972 4:15 1044

SANTA MONICA BL
W/O AVENUE OF THE STARS

D10-3635-32 WR SU 03-08-87
TOTAL 25783
EAST 14763
WEST 11020
11:15 1673 3:30 2042
11:15 987 5:00 1190
11:15 686 3:45 894

SANTA MONICA BL
W/O AVENUE OF THE STARS

D10-3635-32 WR MO 03-09-87
TOTAL 43080
EAST 25096
WEST 17984
8:15 3365 5:15 3079
8:15 2462 12:15 1688
11:15 1116 5:15 1792

SANTA MONICA BL
E/O AVENUE OF THE STARS

C00-3240-24 WR MO 03-09-87
TOTAL 39726
EAST 16805
WEST 22921
8:30 2728 5:45 2838
8:30 1502 2:15 1155
11:15 1457 5:45 1736

SANTA MONICA BL
AT BENTLEY AV

WR FR 10-16-87
TOTAL 12163 *
EAST 9912
WEST 2251
8:00 827 3:00 776
9:00 106 4:30 261
MANUAL COUNT

SANTA MONICA BL
AT CLUB VIEW DR

WR TU 03-24-87
TOTAL 39961 *
EAST 19878
WEST 20083
8:15 1871 4:00 1251
9:00 1142 5:00 2249
MANUAL COUNT

SANTA MONICA BL
AT CORINTH AV

C00-4040-33 WR WE 03-04-87
TOTAL 43024
EAST 20741
WEST 22283
7:45 2954 2:45 3135
7:45 1548 2:45 1770
11:15 1476 6:15 1565

SANTA MONICA BL
E/O COTNER AV

G08-4242-44 WR TH 03-12-87
TOTAL 65107
EAST 35712
WEST 29395
11:15 4221 12:00 4246
8:00 2678 11:45 2376
11:15 1846 5:00 2073

SANTA MONICA BL
AT GORDON ST

C00-3540-33 HW MO 03-23-87
TOTAL 33715
EAST 20030
WEST 13685
11:15 1990 4:45 2361
11:15 1139 4:30 1500
7:30 1111 3:00 885

SANTA MONICA BL
AT GORDON ST

HW TU 03-31-87
TOTAL 32445 *
EAST 15594
WEST 16851
9:00 866 4:30 1496
7:30 1368 5:00 1238
MANUAL COUNT

SANTA MONICA BL
AT GOWER ST

HW TH 09-10-87
TOTAL 31256 *
EAST 15737
WEST 15519
7:30 872 5:00 1532
7:45 1237 4:15 1154
MANUAL COUNT

SANTA MONICA BL
AT HIGHLAND AV

C00-3035-33 HW WE 03-25-87
TOTAL 42399
EAST 21211
WEST 21188
11:15 2416 5:30 2596
11:15 1161 5:15 1336
11:15 1255 12:00 1326
MANUAL COUNT

L O C A T I O N

PHYS. DESCR RG DY DATE

DIR. VOLUME AM PEAK PM PEAK

SANTA MONICA BL
AT HIGHLAND AV

HW FR 05-29-87

TOTAL 33651 *
EAST 15843 8:45
WEST 17808 8:00

MANUAL COUNT
945 3:45
1262 4:45

1414
1416

SANTA MONICA BL
AT HOLLYWOOD FMY -S/B ON-

HW TU 08-04-87

TOTAL 36372 *
EAST 16064 7:30
WEST 20308 7:30

MANUAL COUNT
976 5:00
1794 5:00

1575
1578

SANTA MONICA BL
AT HOLLYWOOD FMY -N/B OFF-

HW WE 12-23-87

TOTAL 23969 *
EAST 11557 8:00
WEST 12412 7:30

MANUAL COUNT
550 5:00
974 4:45

1258
962

SANTA MONICA BL
AT HOOVER ST

HW MO 04-27-87

TOTAL 11728 *
EAST 8243 7:15
WEST 3485 7:30

MANUAL COUNT
510 4:30
316 5:00

950
322

SANTA MONICA BL
AT KENMORE AV -JOG NR EDGEMONT-

HW TH 02-05-87

TOTAL 21729 *
EAST 10849 7:30
WEST 10880 7:30

MANUAL COUNT
804 5:00
864 5:00

1060
918

SANTA MONICA BL
AT KENMORE AV -JOG NR EDGEMONT-

HW MO 02-23-87

TOTAL 21757
EAST 11527 7:15
WEST 10230 8:00

MANUAL COUNT
1406 5:00
700 5:30
723 5:00

1857
1035
825

SANTA MONICA BL
AT OVERLAND AV

HW WE 04-01-87

TOTAL 42612
EAST 20543 11:15
WEST 22069 7:15

MANUAL COUNT
2454 6:00
1127 5:15
1654 6:30

2741
1535
1293

SANTA MONICA BL
AT SAWTELLE BL

MR WE 03-11-87

TOTAL 42620
EAST 22345 11:15
WEST 20275 11:15

MANUAL COUNT
2838 11:30
1851 11:30
1365 6:15

2905
1485
1510

SANTA MONICA BL
AT SELBY AV

MR TU 03-03-87

TOTAL 53019
EAST 23001 7:30
WEST 30018 7:15

MANUAL COUNT
3901 5:45
1647 4:30
2256 6:00

3752
1632
2287

SANTA MONICA BL
AT SEPULVEDA BL

WR MO 09-14-87

TOTAL 39115 *
EAST 19432 8:30
WEST 19683 8:15

MANUAL COUNT
1658 3:00
1175 4:30

1305
1780

SANTA MONICA BL
AT SEMARD ST

WR TH 03-12-87

TOTAL 66493
EAST 36144 11:15
WEST 30349 8:00

MANUAL COUNT
4304 12:00
2672 11:45
1896 5:00

4357
2423
2030

SANTA MONICA BL
AT TAMARIND AV

HW MO 11-09-87

TOTAL 32683 *
EAST 16271 9:00
WEST 16412 8:30

MANUAL COUNT
967 3:45
1259 3:15

1528
1194

SANTA MONICA BL
AT TAMARIND AV

HW TU 04-21-87

TOTAL 31745 *
EAST 16656 7:45
WEST 15089 7:15

MANUAL COUNT
1015 4:45
1398 5:00

1501
1021

L O C A T I O N

VOLUME COUNT SUMMARY

FROM 1/ 1/87 TO 12/31/87

PHYS. DESCR	RG DY	DATE	DIR.	VOLUME	AM PEAK	PM PEAK
SANTA MONICA BL AT TAMARIND AV	HW TU	05-19-87	TOTAL	37476	11:15	2198
			EAST	19990	11:15	1071
			WEST	17486	7:45	1258
			TOTAL	16934		MANUAL COUNT
			EAST	9978	7:30	604
			WEST	6956	7:45	561
SANTA MONICA BL AT VERMONT AV	HW TH	05-28-87	TOTAL	33038		MANUAL COUNT
			EAST	16457	9:00	1000
			WEST	16581	7:30	1330
SANTA MONICA BL AT WESTERN AV	HW TH	03-26-87	TOTAL	39327	11:15	2126
			EAST	20020	11:00	1072
			WEST	19307	7:15	1253
SANTA MONICA BL AT WESTERN AV	HW TH	05-21-87	TOTAL	25087		MANUAL COUNT
			EAST	10654	7:15	806
			WEST	14433	7:30	1199
SANTA MONICA BL E/O WESTERN AV	HW WE	07-08-87	TOTAL	42704	11:00	2276
			EAST	22473	11:15	1177
			WEST	20231	7:30	1231
SANTA MONICA BL AT WESTWOOD BL	WR WE	03-11-87	TOTAL	42060	8:00	2993
			EAST	19661	8:15	1636
			WEST	22399	11:15	1473
SANTA MONICA BL N/RDWAY W/O BEVERLY GLEN BL	MR TH	03-12-87	TOTAL	40828	7:45	2885
			EAST	21334	7:45	1820
			WEST	19494	11:15	1366
SANTA MONICA BL N/RDWAY E/O BEVERLY GLEN BL	MR TH	03-12-87	TOTAL	44071	11:15	2865
			EAST	20799	8:15	1806
			WEST	23272	11:15	1446
SANTA MONICA BL N/RDWAY W/O CENTURY PARK EAST	MR TU	03-10-87	TOTAL	39934	8:30	2892
			EAST	18020	8:30	1485
			WEST	21914	8:15	1418
SANTA MONICA BL N/RDWAY E/O CENTURY PARK EAST	MR TU	03-10-87	TOTAL	45649	8:00	3346
			EAST	21428	11:15	1435
			WEST	24221	8:00	2095
SANTA MONICA BL S/RDWAY E/O AVENUE OF THE STARS	MR FR	03-13-87	TOTAL	24021	8:15	1807
			EAST	14164	8:15	1298
			WEST	9857	11:15	728
SANTA MONICA BL S/RDWAY W/O AVENUE OF THE STARS	MR FR	03-13-87	TOTAL	24375	11:15	1750
			EAST	14358	8:15	1268
			WEST	10017	11:15	753

L O C A T I O N

SANTA MONICA BL S/RDWAY
E/O AVENUE OF THE STARS

SANTA MONICA BL S/RDWAY
W/O AVENUE OF THE STARS

SANTA MONICA BL S/RDWAY
E/O AVENUE OF THE STARS

SANTA MONICA BL S/RDWAY
W/O AVENUE OF THE STARS

SANTA MONICA BL S/RDWAY
W/O BEVERLY GLEN BL

SANTA MONICA BL S/RDWAY
E/O BEVERLY GLEN BL

SANTA MONICA BL S/RDWAY
AT BEVERLY GLEN BL

SANTA MONICA BL S/RDWAY
E/O CENTURY PARK WEST

SANTA MONICA BL S/RDWAY
AT CENTURY PARK WEST

SANTA MONICA BL S/RDWAY
W/O CENTURY PARK WEST

SANTA MONICA BL S/RDWAY
AT CENTURY PARK WEST

SANTA MONICA BL S/RDWAY
AT CENTURY PARK WEST

SANTA MONICA BL S/RDWAY
AT CENTURY PARK WEST

PHYS. DESCR	RG DY	DATE	DIR.	VOLUME	AM PEAK	PM PEAK
C00-3536-33	MR SA	03-14-87	TOTAL	14273	11:15	11:82
			EAST	7408	11:15	606
			WEST	6865	11:15	576
C00-5030-52	MR SA	03-14-87	TOTAL	16183	11:15	1337
			EAST	9021	11:15	705
			WEST	7162	11:15	632
C00-3536-33	MR SU	03-15-87	TOTAL	9569	11:15	706
			EAST	4907	11:15	340
			WEST	4662	11:15	366
C00-5030-52	MR SU	03-15-87	TOTAL	10731	11:15	847
			EAST	5922	11:15	413
			WEST	4809	11:15	434
C00-3020-12	MR MO	03-16-87	TOTAL	20924	8:00	1613
			EAST	11547	8:00	1159
			WEST	9377	11:15	606
C00-1630-13	MR MO	03-16-87	TOTAL	19941	8:15	1596
			EAST	10998	8:15	1257
			WEST	8943	11:15	634
C00-5038-53	MR MO	03-09-87	TOTAL	22365	11:15	1571
			EAST	13016	8:15	1232
			WEST	9349	11:15	699
C00-3238-23	MR MO	03-09-87	TOTAL	20703	8:30	1853
			EAST	11354	8:30	1367
			WEST	9349	11:15	699
C00-3232-22	MR MO	03-09-87	TOTAL	20678	8:30	1690
			EAST	11354	8:30	1367
			WEST	9324	11:15	626
D08-3235-33	MR TH	09-17-87	TOTAL	24119	8:15	2015
			EAST	14910	8:15	1564
			WEST	9209	11:15	608
D08-3235-33	MR FR	09-18-87	TOTAL	24069	8:15	1881
			EAST	14413	8:15	1415
			WEST	9656	11:15	664
D08-3235-33	MR SA	09-19-87	TOTAL	15395	11:15	1207
			EAST	9643	11:15	744
			WEST	5952	11:15	463

MANUAL COUNT

MANUAL COUNT	AM PEAK	PM PEAK
17848	8:15	3:00
11186	8:15	5:00
6662	8:15	5:00
22365	11:15	1:30
13016	8:15	1:00
9349	11:15	5:00
20703	8:30	1:00
11354	8:30	12:45
9349	11:15	5:00
20678	8:30	5:00
11354	8:30	12:45
9324	11:15	5:00
24119	8:15	5:00
14910	8:15	12:30
9209	11:15	5:00
24069	8:15	4:45
14413	8:15	3:30
9656	11:15	5:00
15395	11:15	12:15
9643	11:15	12:15
5952	11:15	2:45

L O C A T I O N

SANTA MONICA BL S/RDWAY
AT CENTURY PARK WEST

SANTA MONICA BL S/RDWAY
AT CENTURY PARK WEST

SANTA MONICA BL S/RDWAY
AT CENTURY PARK WEST

SANTA MONICA BL S/RDWAY
AT CENTURY PARK WEST

SANTA MONICA BL S/RDWAY
AT CENTURY PARK WEST

SANTA MONICA BL S/RDWAY
AT CENTURY PARK WEST

SANTA MONICA BL S/RDWAY
AT CENTURY PARK WEST

SANTA MONICA BL S/RDWAY
AT CENTURY PARK WEST

SANTA MONICA BL S/RDWAY
AT CENTURY PARK WEST

SANTA MONICA BL S/RDWAY
AT CENTURY PARK WEST

SANTA MONICA BL S/RDWAY
AT CENTURY PARK WEST

SANTA MONICA BL S/RDWAY
AT CENTURY PARK WEST

SANTA MONICA BL S/RDWAY
AT CENTURY PARK WEST

PHYS. DESCR RG DY DATE DIR. VOLUME AM PEAK PM PEAK

D08-3235-33 WR SU 09-20-87 TOTAL 11036 11:15 928 3:45
EAST 6900 11:15 637 11:30
WEST 4136 11:15 291 1:00

D08-3235-33 WR MO 09-21-87 TOTAL 22382 8:15 2004 1:30
EAST 13682 8:15 1561 12:30
WEST 8700 11:15 580 5:00

D08-3235-33 WR TU 09-22-87 TOTAL 22481 8:15 1993 5:00
EAST 13407 8:30 1514 1:45
WEST 9074 11:15 617 5:00

D06-3338-33 WR WE 10-07-87 TOTAL 21534 8:30 1894 5:00
EAST 12279 8:15 1379 12:30
WEST 9255 11:15 548 5:00

C00-3336-33 MR WE 11-18-87 TOTAL 19287 8:45 1606 4:45
EAST 12282 8:00 1326 1:15
WEST 7005 11:00 532 5:00

C00-3336-33 MR TH 11-19-87 TOTAL 21639 8:15 1778 5:00
EAST 13033 8:15 1303 11:45
WEST 8606 9:00 518 5:00

C00-3336-33 MR FR 11-20-87 TOTAL 23763 11:15 1602 12:30
EAST 13786 8:15 1288 12:00
WEST 9977 11:15 630 5:00

C00-3336-33 MR SA 11-21-87 TOTAL 19499 11:15 1522 1:45
EAST 11088 11:15 973 12:00
WEST 8411 11:15 549 2:00

C00-3336-33 MR SU 11-22-87 TOTAL 14200 11:15 962 1:30
EAST 7817 11:15 649 1:30
WEST 6383 11:15 313 1:30

C00-3336-33 MR MO 11-23-87 TOTAL 22445 8:15 1799 4:45
EAST 12572 8:30 1254 12:45
WEST 9873 11:15 601 4:45

C00-3336-33 MR TU 11-24-87 TOTAL 23286 8:45 1911 4:45
EAST 13163 8:30 1363 1:15
WEST 10123 11:15 658 4:45

C00-3336-33 MR WE 11-25-87 TOTAL 22864 8:15 1912 4:15
EAST 13166 8:15 1342 12:15
WEST 9698 11:15 673 4:15

C00-3340-33 MR FR 12-18-87 TOTAL 19818 11:15 1681 1:45
EAST 10646 9:00 1070 1:15
WEST 9172 11:15 716 4:15

T-45

L O C A T I O N

VOLUME COUNT SUMMARY

FROM 1/ 1/87 TO 12/31/87

PHYS. DESCR	RG DY	DATE	DIR.	VOLUME	AM PEAK	PM PEAK	
SANTA MONICA BL S/RDWAY AT CENTURY PARK WEST	MR SA	12-19-87	TOTAL EAST WEST	9978 2288 7690	11:15 9:00 11:15	756 12:00 276 11:45 517 4:00	814 227 632
SANTA MONICA BL S/RDWAY AT CENTURY PARK WEST	WR SU	12-20-87	TOTAL EAST WEST	6752 1039 5713	11:15 11:15 11:15	425 4:00 79 4:15 346 2:15	626 132 502
SANTA MONICA BL S/RDWAY AT CENTURY PARK WEST	WR TU	12-22-87	TOTAL EAST WEST	24034 13766 10268	8:45 8:30 11:15	1825 4:45 1297 1:00 689 4:45	1799 1071 929
SANTA MONICA BL S/RDWAY AT FOX HILLS DR	WR TH	09-17-87	TOTAL EAST WEST	22505 12139 10366	8:15 8:15 11:15	1712 5:15 1354 12:30 630 5:15	1948 901 1246
SANTA MONICA BL S/RDWAY AT FOX HILLS DR	WR FR	09-18-87	TOTAL EAST WEST	22643 12107 10536	11:15 8:30 11:15	1483 5:00 1224 12:15 689 5:00	1935 872 1137
SANTA MONICA BL S/RDWAY AT FOX HILLS DR	WR SA	09-19-87	TOTAL EAST WEST	14539 7582 6957	11:15 11:15 11:15	1105 3:45 615 11:45 490 3:15	1214 628 675
SANTA MONICA BL S/RDWAY AT FOX HILLS DR	WR SU	09-20-87	TOTAL EAST WEST	10452 5396 5056	11:15 11:00 11:15	770 4:15 477 1:15 315 4:30	981 478 518
SANTA MONICA BL S/RDWAY AT FOX HILLS DR	WR MO	09-21-87	TOTAL EAST WEST	21521 11539 9982	8:15 8:15 11:15	1631 5:00 1290 11:45 639 5:15	1877 944 1183
SANTA MONICA BL S/RDWAY AT FOX HILLS DR	WR TU	09-22-87	TOTAL EAST WEST	22018 11928 10090	8:30 8:30 11:15	1729 5:00 1349 1:30 613 5:15	1857 865 1160
SANTA MONICA BL S/RDWAY AT FOX HILLS DR	WR ME	10-07-87	TOTAL EAST WEST	20792 11647 9145	8:30 8:30 11:15	1665 5:00 1307 12:15 490 5:00	1828 847 1071
SANTA MONICA BL S/RDWAY AT FOX HILLS DR	SR ME	11-18-87	TOTAL EAST WEST	23066 11672 11394	11:15 8:00 11:15	1629 5:15 1230 1:00 691 5:15	2009 941 1263
SANTA MONICA BL S/RDWAY AT FOX HILLS DR	SR TH	11-19-87	TOTAL EAST WEST	23855 12763 11092	8:15 8:15 11:15	1732 4:30 1260 11:30 536 4:45	2061 1058 1264
SANTA MONICA BL S/RDWAY AT FOX HILLS DR	SR FR	11-20-87	TOTAL EAST WEST	24653 13288 11365	11:15 8:00 11:15	1518 5:30 1244 12:15 552 5:30	2090 1077 1279

VOLUME COUNT SUMMARY FROM 1/ 1/87 TO 12/31/87

L O C A T I O N

SANTA MONICA BL S/RDWNY
AT FOX HILLS DR

SANTA MONICA BL S/RDWNY
AT FOX HILLS DR

SANTA MONICA BL S/RDWNY
AT FOX HILLS DR

SANTA MONICA BL S/RDWNY
AT FOX HILLS IR

SANTA MONICA BL S/RDWNY
AT FOX HILLS DR

SANTA MONICA BL S/RDWNY
AT FOX HILLS DR

SANTA MONICA BL S/RDWNY
AT FOX HILLS DR

SANTA MONICA BL S/RDWNY
AT FOX HILLS DR

SANTA MONICA BL S/RDWNY
AT FOX HILLS DR

SANTA MONICA BL S/RDWNY
AT FOX HILLS DR

SANTA MONICA BL S/RDWNY
AT FOX HILLS DR

SANTA MONICA BL S/RDWNY
AT OVERLAND AV

SANTA MONICA BL S/RDWNY
AT VETERAN AV

PHYS. DESCR RG DY DATE

C08-1718-12 SR SA 11-21-87

C08-1718-12 SR SU 11-22-87

C08-1718-12 SR MO 11-23-87

C08-1718-12 SR TU 11-24-87

C08-1718-12 SR WE 11-25-87

G08-1820-12 WR FR 12-18-87

G08-1820-12 WR SA 12-19-87

G08-1820-12 WR SU 12-20-87

G08-1820-12 WR MO 12-21-87

G08-1820-12 WR TU 12-22-87

G08-1820-12 WR WE 12-23-87

C00-2727-23 WR WE 03-11-87

C00-1919-11 WR TU 03-10-87

DIR. VOLUME AM PEAK PM PEAK

DIR.	VOLUME	AM PEAK	PM PEAK
TOTAL	20093	11:15	1424
EAST	10648	11:15	932
WEST	9445	11:15	492
TOTAL	15060	11:15	939
EAST	7394	11:15	646
WEST	7666	0:00	380
TOTAL	22860	11:15	1539
EAST	11909	8:15	1166
WEST	10951	11:15	621
TOTAL	23829	11:15	1619
EAST	12534	8:15	1281
WEST	11295	11:15	686
TOTAL	23432	8:15	1677
EAST	12332	8:00	1269
WEST	11100	11:15	702
TOTAL	22108	9:45	2075
EAST	11103	9:45	1623
WEST	11005	11:15	686
TOTAL	19035	11:15	1320
EAST	9601	11:15	755
WEST	9434	11:15	565
TOTAL	14428	11:15	909
EAST	7130	11:15	565
WEST	7298	11:15	344
TOTAL	24163	11:15	1633
EAST	12684	9:15	1195
WEST	11479	11:15	666
TOTAL	24047	11:15	1697
EAST	12198	8:30	1236
WEST	11849	11:15	755
TOTAL	23975	11:15	1729
EAST	12616	8:00	1168
WEST	11359	11:15	729
TOTAL	19192	11:15	1212
EAST	10709	7:45	915
WEST	8483	11:15	574
TOTAL	15455	9:45	1314
EAST	9624	9:45	1083
WEST	5831	11:15	330

T-45

VOLUME COUNT SUMMARY FROM 1/ 1/87 TO 12/31/87

L O C A T I O N

PHYS. DESCR RG DY

DATE

DIR. VOLUME

AM PEAK

PM PEAK

SANTA MONICA FWY -E/B OFF-
AT NORMANDIE AV

HW MO 11-02-87
TOTAL 5780 *
EAST 2404 7:30
WEST 3376 0:00

MANUAL COUNT
409 0:00
0 4:15
601

SANTA MONICA FWY -W/B OFF-
AT ROBERTSON BL

WR TU 11-10-87
TOTAL 11055 *
EAST 1724 7:45
WEST 9331 9:00

MANUAL COUNT
200 3:00
862 3:00
180
775

SAN VICENTE BL
N/O ALDEN DR

HW MO 03-16-87
TOTAL 28528
NORTH 14845 11:15
SOUTH 13683 8:15

MANUAL COUNT
1610 2:15
779 5:00
978 2:15
2302
1230
1130

SAN VICENTE BL
AT ALDEN DR

HW TH 06-25-87
TOTAL 23621 *
NORTH 10833 8:45
SOUTH 12788 8:00

MANUAL COUNT
725 5:00
947 5:00
999
1167

SAN VICENTE BL
AT GENESEE AV

HW TU 03-17-87
TOTAL 26530
EAST 14035 7:45
WEST 12495 7:45

MANUAL COUNT
2390 5:00
840 4:30
1550 5:30
4167
3335
877

SAN VICENTE BL
AT GENESEE AV

HW MO 07-20-87
TOTAL 26928 *
EAST 13674 8:00
WEST 13254 7:45

MANUAL COUNT
971 5:00
1547 3:00
1350
728

SAN VICENTE BL
AT LA BREA AV

HW TU 01-13-87
TOTAL 22529 *
EAST 11080 7:45
WEST 11449 8:00

MANUAL COUNT
629 3:45
1125 3:45
1160
762

SAN VICENTE BL
E/O LA CIENEGA BL

HW TH 04-02-87
TOTAL 35222
EAST 16219 8:15
WEST 19003 7:45

MANUAL COUNT
2463 5:00
1134 3:30
1360 5:00
3180
1615
1648

SAN VICENTE BL
AT PICO BL

HW TU 01-13-87
TOTAL 20282 *
NORTH 8730 7:45
SOUTH 11552 7:45

MANUAL COUNT
867 4:45
867 4:30
634
1002

SAN VICENTE BL
AT 3RD ST

HW TH 02-05-87
TOTAL 19574 *
NORTH 7115 8:30
SOUTH 12459 8:00

MANUAL COUNT
573 5:00
870 3:00
624
1156

SAN VICENTE BL-BRENTWOOD-
AT BUNDY DR-JOG NR SALT AIR AV-

WR TU 03-31-87
TOTAL 32227
EAST 17955 7:45
WEST 14272 8:00

MANUAL COUNT
2440 4:45
1898 2:30
980 4:45
2602
1411
1396

SAN VICENTE BL-BRENTWOOD-
AT BUNDY DR-JOG NR GREINA GRN-

WR TU 03-31-87
TOTAL 32670
EAST 17175 7:45
WEST 15495 11:15

MANUAL COUNT
2577 4:45
1783 2:30
1061 4:45
2718
1329
1550

SAN VICENTE BL -BRENTWOOD-
AT CLIFFWOOD AV

WR WE 04-01-87
TOTAL 33640
NORTH 16967 7:45
SOUTH 16673 11:15

MANUAL COUNT
2552 5:15
1595 5:15
1071 5:15
2847
1358
1489

VOLUME COUNT SUMMARY

FROM 1/ 1/87 TO 12/31/87

L O C A T I O N

PHYS. DESCR RG DY DATE DIR. VOLUME AM PEAK PM PEAK

SAN VICENTE BL -BRENTWOOD-
AT GORHAM AV

MR TU 07-21-87 *
TOTAL 30807
EAST 17314
WEST 13493
MANUAL COUNT
7:30 1474 5:00 1248
9:00 786 4:30 1391

SAN VICENTE BL -BRENTWOOD-
AT MONTANA AV

MR TU 03-31-87
TOTAL 31996
EAST 15333
WEST 16463
8:00 2213 5:00 2506
7:45 1454 2:15 1185
11:15 1091 5:15 1493

SARAH ST
AT FORMAN AV

EV MO 06-29-87
TOTAL 1321
EAST 524
WEST 797
9:30 97 5:00 119
9:45 48 5:00 43
8:45 56 5:30 79

SATICOY ST
AT DEERING AV

MV TU 08-25-87 *
TOTAL 29219
EAST 14736
WEST 14483
MANUAL COUNT
7:30 1012 4:45 1437
7:30 1209 5:00 1220

SATICOY ST
AT FULTON AV

EV WE 02-11-87
TOTAL 14190
EAST 6036
WEST 8154
8:00 1140 2:45 1295
8:00 620 2:30 678
6:45 548 4:15 846

SATICOY ST
W/O LAUREL CANYON BL

EV WE 10-21-87
TOTAL 9983
EAST 4523
WEST 5460
7:15 882 4:30 1021
6:45 428 4:45 469
7:00 470 4:15 567

SATICOY ST
AT RHEA AV

MV MO 05-11-87 *
TOTAL 30806
EAST 16323
WEST 14483
MANUAL COUNT
7:30 1471 5:00 1345
7:30 1092 5:00 1467

SATICOY ST
AT ROYER AV

MV MO 12-14-87 *
TOTAL 10060
EAST 4237
WEST 5823
MANUAL COUNT
7:30 453 5:00 320
7:30 326 5:00 747

SATICOY ST
AT SHADYGLADE AV

EV TU 04-14-87
TOTAL 11323
EAST 5658
WEST 5665
11:15 719 4:15 1455
6:30 347 4:15 869
11:15 465 4:30 592

SATICOY ST
E/O TOPANGA CANYON BL

MV TU 07-07-87
TOTAL 21608
EAST 10391
WEST 11217
7:30 1570 4:45 2057
7:30 853 4:45 886
11:15 662 4:45 1171

SATURN ST
AT FAIRFAX AV

HW TH 05-14-87
TOTAL 759
EAST 382
WEST 377
7:45 48 6:00 73
8:00 24 6:00 37
11:15 23 6:00 36

SATURN ST
AT FAIRFAX AV

HW MO 06-22-87 *
TOTAL 457
EAST 251
WEST 206
MANUAL COUNT
7:15 18 5:00 30
8:15 18 3:00 20

SATURN ST
AT HAUSER BL

HW TH 05-14-87
TOTAL 1133
EAST 631
WEST 502
7:30 119 2:45 94
7:30 57 4:30 60
7:30 62 2:30 60

T-45

L O C A T I O N

FROM 1/ 1/87 TO 12/31/87

VOLUME COUNT SUMMARY

PHYS. DESCR RG DY DATE DIR. VOLUME AM PEAK PM PEAK

SAUSALITO AV
AT STRATHERN ST

WV TU 08-04-87
TOTAL 307 *
NORTH 112 7:00
SOUTH 195 7:15

MANUAL COUNT
15 4:30
21 4:15

17
18

SAWTELLE BL
AT BRADDOCK DR

WR TU 01-27-87
TOTAL 19703
NORTH 11402
SOUTH 8301

MANUAL COUNT
1553 4:30
1022 4:00
521 4:45

1700
960
798

SAWTELLE BL
AT CHARNOCK RD

WR MO 09-28-87
TOTAL 15579 *
NORTH 7437 7:45
SOUTH 8142 7:30

MANUAL COUNT
803 5:00
480 5:00

519
978

SAWTELLE BL
AT LA GRANGE AV

WR TU 01-27-87
TOTAL 13627 *
NORTH 7738 8:00
SOUTH 5889 8:00

MANUAL COUNT
655 5:00
350 5:00

598
577

SAWTELLE BL
AT NATIONAL BL

WR FR 10-09-87
TOTAL 26329 *
NORTH 12370 7:45
SOUTH 13959 7:45

MANUAL COUNT
1381 4:30
685 5:00

753
1594

SAWTELLE BL
S/O OLYMPIC BL

WR MO 03-02-87
TOTAL 23978
NORTH 13976 8:15
SOUTH 10002 11:15

MANUAL COUNT
1887 4:45
1409 12:45
715 4:45

1868
1061
930

SAWTELLE BL
AT OLYMPIC BL

WR MO 03-02-87
TOTAL 21347
NORTH 13976 8:15
SOUTH 7371 11:15

MANUAL COUNT
1761 12:45
1409 12:45
576 12:45

1752
1061
691

SAWTELLE BL
N/O OLYMPIC BL

WR MO 03-02-87
TOTAL 15270
NORTH 7899 7:45
SOUTH 7371 11:15

MANUAL COUNT
1131 12:45
699 1:00
576 12:45

1327
640
691

SAWTELLE BL
S/O PICO BL

WR WE 06-03-87
TOTAL 25081
NORTH 10381 8:30
SOUTH 14700 11:15

MANUAL COUNT
1817 5:15
1259 1:15
939 5:15

2082
665
1522

SAWTELLE BL
AT SANTA MONICA BL

WR TU 03-03-87
TOTAL 12057
NORTH 7418 11:15
SOUTH 4639 11:15

MANUAL COUNT
838 12:00
507 11:45
331 3:30

1034
650
455

SAWTELLE BL
AT TENNESSEE AV

WR WE 03-01-87
TOTAL 20337
NORTH 10928 7:30
SOUTH 9409 11:15

MANUAL COUNT
1514 5:00
1086 5:15
701 5:00

1810
973
847

SAWTELLE BL
S/O UTOPIA AV

WR MO 02-09-87
TOTAL 13141
NORTH 6879 7:30
SOUTH 6262 7:30

MANUAL COUNT
1164 5:00
654 5:00
510 5:15

1270
580
701

SAWTELLE BL
S/O VENICE BL

WR MO 04-06-87
TOTAL 22002
NORTH 10168 7:45
SOUTH 11834 11:15

MANUAL COUNT
1387 5:00
605 5:00
759 5:00

1838
791
1047

L O C A T I O N

VOLUME COUNT SUMMARY

FROM 1/ 1/87 TO 12/31/87

PHYS. DESCR RG DY DATE DIR. VOLUME AM PEAK PM PEAK

SAWYER ST
AT LA CIENEGA BL

MR TU 03-17-87
TOTAL 4307 *
EAST 2291 8:00
WEST 2016 8:00

MANUAL COUNT
150 4:15
179 3:45

218
158

SAWYER ST
AT ROBERTSON BL

MR TU 03-17-87
TOTAL 662 *
EAST 190 9:00
WEST 472 7:15

MANUAL COUNT
21 5:00
21 3:45

12
64

SAYRE ST
AT FENTON AV

EV MO 04-13-87
TOTAL 4087
EAST 2133 11:15
WEST 1954 11:15

MANUAL COUNT
254 6:30
113 5:00
141 6:30

384
230
183

SCADLOCK LN
AT LONGBOW DR

EV WE 04-15-87
TOTAL 1068
EAST 982 7:15
WEST 86 8:30

MANUAL COUNT
333 6:00
329 2:15
12 12:30

43
39
9

SCHOENBORN ST
AT OWENSMOUTH AV

WV TH 09-24-87
TOTAL 2902 *
EAST 1807 7:00
WEST 1095 8:00

MANUAL COUNT
161 5:00
52 4:00

126
119

SCHOLL CANYON RD
AT VENTURA FWY-W/B OFF-

CR FR 04-24-87
TOTAL 6884 *
NORTH 5390 7:00
SOUTH 1494 8:30

MANUAL COUNT
548 4:15
174 3:00

369
143

SCOTT AV
AT ECHO PARK AV

CR WE 09-23-87
TOTAL 3694 *
EAST 2284 7:15
WEST 1410 7:15

MANUAL COUNT
159 5:00
91 4:45

226
158

SCOTT AV
AT GLENDALE BL

CR WE 09-23-87
TOTAL 1952 *
EAST 343 7:30
WEST 1609 7:15

MANUAL COUNT
31 4:00
116 5:00

36
168

SCOTT AV
W/O STADIUM WY

CR SA 05-09-87
TOTAL 6569
EAST 2970 11:00
WEST 3599 11:15

MANUAL COUNT
172 9:30
112 6:00
72 9:30

1759
1145
1759

SCOTT AV
AT STADIUM WY

CR WE 06-17-87
TOTAL 1502
EAST 1318 7:15
WEST 184 7:30

MANUAL COUNT
134 6:15
112 6:15
23 11:45

119
23
22

SELBY AV
AT TENNESSEE AV

MR TU 12-29-87
TOTAL 1062 *
NORTH 578 9:00
SOUTH 484 8:30

MANUAL COUNT
35 3:15
24 4:45

73
61

SELBY AV
AT WELLMORTH AV

MR TU 12-29-87
TOTAL 3458 *
NORTH 1797 8:00
SOUTH 1661 9:00

MANUAL COUNT
133 4:30
125 5:00

202
163

SELMA AV
AT CAHUENGA BL

HM WE 07-01-87
TOTAL 7424
EAST 4766 11:15
WEST 2658 11:15

MANUAL COUNT
485 1:15
282 1:15
203 4:15

690
448
260

T-45

L O C A T I O N

VOLUME COUNT SUMMARY FROM 1/ 1/87 TO 12/31/87

SELMA AV
AT CAHUENGA BL

B00-2020-11 HW MO 07-20-87

TOTAL 7666 484 1:00 674
EAST 3921 242 4:30 368
WEST 3745 242 12:45 333

SELMA AV
N/O COURTNEY AV

A00-1717-11 HW MO 06-01-87

TOTAL 649 42 2:15 65
EAST 441 33 2:15 47
WEST 208 25 5:15 18

SELMA AV
AT OGDEN DR

A00-1818-11 HW TU 09-08-87

TOTAL 1364 92 5:45 121
EAST 910 48 5:45 97
WEST 454 42 12:45 42

SEPULVEDA BL
AT CHARNOCK RD -JOG NR WESTMNSTR-

300-3540-23 MR TU 01-27-87

TOTAL 25016 1956 5:00 2272
NORTH 13910 1321 4:45 1179
SOUTH 11106 668 5:15 1111

SEPULVEDA BL
AT IMPERIAL HWY

G08-7057-66 MR TU 05-05-87

TOTAL 61506 4717 4:30 5025
NORTH 24982 1883 4:30 2195
SOUTH 36524 2891 5:00 2914

SEPULVEDA BL
AT LA TIJERA BL

C06-4545-44 MR MO 05-04-87

TOTAL 36082 2675 4:45 2736
NORTH 18455 1196 4:45 1169
SOUTH 17627 1578 11:45 1167

SEPULVEDA BL
AT LA TIJERA BL

WR WE 07-08-87

TOTAL 33134 * MANUAL COUNT
NORTH 15622 8:00 1030 1674
SOUTH 17512 7:15 1647 1304

SEPULVEDA BL
S/O LINCOLN BL

G15-4545-44 MR TH 04-30-87

TOTAL 78642 5594 5:00 6035
NORTH 38538 2729 5:00 3448
SOUTH 40104 3275 4:30 2646

SEPULVEDA BL
N/O LINCOLN BL

G15-5036-53 MR TH 04-30-87

TOTAL 49191 3581 5:00 3646
NORTH 23009 1649 5:00 1979
SOUTH 26182 2300 12:15 1798

SEPULVEDA BL
AT LINCOLN BL

G08-5233-53 SR WE 07-29-87

TOTAL 62933 4035 4:45 5082
NORTH 36940 2403 4:45 3368
SOUTH 25993 1854 12:15 1823

SEPULVEDA BL
AT LINCOLN BL

WR WE 07-29-87

TOTAL 48162 * MANUAL COUNT
NORTH 24066 7:45 1494 2333
SOUTH 24096 7:15 2269 2031

SEPULVEDA BL
AT LOCKNESS AV

TU 04-14-87

TOTAL 46843 * MANUAL COUNT
EAST 22411 7:15 1657 1894
WEST 24432 7:00 1733 2143

SEPULVEDA BL
S/O LUCERNE AV -WEST LA-

C00-4030-32 MR MO 02-09-87

TOTAL 21299 1460 4:45 1828
NORTH 11315 1042 5:00 909
SOUTH 9984 710 4:45 924

L O C A T I O N

VOLUME COUNT SUMMARY

FROM 1/ 1/87 TO 12/31/87

PHYS. DESCR	RG DY	DATE	DIR.	VOLUME	AM PEAK	PM PEAK
SEPULVEDA BL AT MANCHESTER AV	MR MO	01-05-87	TOTAL	37194	7:30 2767	5:00 2926
			NORTH	17360	11:15 1145	4:45 1585
			SOUTH	19834	7:15 1815	5:15 1380
SEPULVEDA BL AT MASSACHUSETTS AV	MR WE	06-17-87	TOTAL	25435	* MANUAL COUNT	
			NORTH	14083	7:45 1000	4:00 1299
			SOUTH	11352	7:45 913	4:00 978
SEPULVEDA BL AT MISSOURI AV	MR TH	07-16-87	TOTAL	29101	* MANUAL COUNT	
			NORTH	15808	8:15 1141	4:30 1440
			SOUTH	13293	8:15 888	5:00 1322
SEPULVEDA BL AT MONTANA AV	MR MO	10-05-87	TOTAL	28196	* MANUAL COUNT	
			NORTH	14689	7:45 901	5:00 1633
			SOUTH	13507	7:30 1809	4:45 251
SEPULVEDA BL AT MOORPARK ST	EV MO	04-13-87	TOTAL	36401	* MANUAL COUNT	
			NORTH	16591	8:15 879	4:30 1713
			SOUTH	19810	7:15 2031	5:00 1312
SEPULVEDA BL AT MOORPARK ST	EV WE	04-15-87	TOTAL	40274	8:00 2962	5:00 3106
			NORTH	18354	11:15 1019	5:00 1752
			SOUTH	21920	8:00 2178	12:00 1366
SEPULVEDA BL N/O MOORPARK ST	EV WE	04-15-87	TOTAL	478	8:00 59	5:45 38
SEPULVEDA BL N/O MORAGA DR	MR FR	05-01-87	TOTAL	17697	8:00 2390	5:15 2158
			NORTH	8892	8:00 357	5:15 1905
			SOUTH	8805	7:30 2039	12:00 434
SEPULVEDA BL S/O MORAGA DR	MR FR	05-01-87	TOTAL	28228	7:45 2684	5:00 2605
			NORTH	16235	11:15 755	5:00 2127
			SOUTH	11993	7:15 2201	11:30 914
SEPULVEDA BL AT OLYMPIC BL	MR TU	03-17-87	TOTAL	28060	11:15 2166	5:00 2156
			NORTH	12712	7:45 1114	5:00 950
			SOUTH	15348	10:30 1438	11:30 1371
SEPULVEDA BL AT OLYMPIC BL	MR TH	12-10-87	TOTAL	26944	* MANUAL COUNT	
			NORTH	15902	8:00 1265	3:00 1250
			SOUTH	11042	7:45 667	5:00 1161
SEPULVEDA BL AT PALMS BL	MR MO	01-26-87	TOTAL	26856	8:15 2047	5:00 2545
			NORTH	14947	8:15 1461	5:00 1247
			SOUTH	11909	11:15 708	5:00 1298
SEPULVEDA BL S/O PICO BL	MR MO	11-12-87	TOTAL	29175	7:45 2135	5:15 2440
			NORTH	15144	7:30 1467	4:45 1049
			SOUTH	14031	11:00 860	5:15 1430

L O C A T I O N

VOLUME COUNT SUMMARY

FROM 1/ 1/87 TO 12/31/87

SEPULVEDA BL
S/O RICHLAND AV -WEST LA-

PHYS. DESCR 200-3030-22
RG DY MR WE
DATE 06-03-87

DIR. VOLUME
TOTAL 30191
NORTH 16280
SOUTH 13911

AM PEAK
7:45 2158
8:00 1577
11:15 748

PM PEAK
5:30 2600
5:45 1272
5:00 1403

SEPULVEDA BL
AT RICHLAND AV -WEST LA-

MR TU 07-07-87

TOTAL 28871 *
NORTH 15265
SOUTH 13606

MANUAL COUNT
7:45 1554
9:00 640

5:00 1052
5:00 1567

SEPULVEDA BL
AT ROSCOE BL

EV WE 04-22-87

TOTAL 35750
NORTH 18507
SOUTH 17243

7:30 2283
11:15 1094
7:15 1540

4:30 2967
4:45 1892
4:15 1088

SEPULVEDA BL
AT SANTA MONICA BL

MR WE 03-18-87

TOTAL 28324
NORTH 15057
SOUTH 13267

8:00 2103
8:00 1178
9:15 1077

5:15 2398
4:30 1190
5:15 1212

SEPULVEDA BL
AT SIMI VALLEY FMY W/B OFF

EV TH 12-03-87

TOTAL 28082 *
NORTH 14351
SOUTH 13731

MANUAL COUNT
8:15 810
7:30 949

5:00 1583
3:30 1240

SEPULVEDA BL
S/O TENNESSEE AV

MR TU 11-24-87

TOTAL 26023
NORTH 14615
SOUTH 11408

7:45 2025
7:45 1311
9:45 858

5:45 2297
5:45 1215
5:45 1082

SEPULVEDA BL
AT VALLEY MEADOW RD

WV TH 06-25-87

TOTAL 18467
NORTH 8000
SOUTH 10467

7:30 2279
8:15 258
7:30 2058

5:15 2099
5:15 1565
5:15 534

SEPULVEDA BL
AT VALLEY MEADOW RD

WV MO 07-20-87

TOTAL 23294 *
EAST 8612
WEST 14682

MANUAL COUNT
7:30 458
7:00 2051

5:00 1306
5:00 469

SEPULVEDA BL
AT VALLEY VISTA BL

EV MO 09-14-87

TOTAL 29155 *
NORTH 15486
SOUTH 13669

MANUAL COUNT
8:00 797
7:00 1685

5:00 1766
4:45 669

SEPULVEDA BL
S/O VENICE BL

MR MO 04-06-87

TOTAL 35969
NORTH 19658
SOUTH 16311

7:30 2459
7:45 1343
7:30 1123

5:15 2932
5:15 1667
5:15 1265

SEPULVEDA BL
AT VENTURA FMY -W/B OFF-

EV MO 08-10-87

TOTAL 37491 *
NORTH 14976
SOUTH 22515

MANUAL COUNT
8:30 626
7:15 2397

4:45 1862
4:30 1494

SEPULVEDA BL
AT WESTCHESTER ?KNY

MR WE 01-07-87

TOTAL 39631
NORTH 17579
SOUTH 22052

7:30 2897
11:15 1220
7:30 1867

5:15 2955
5:00 1585
12:45 1489

SEPULVEDA BL
AT WESTERN AV

SR TU 06-23-87

TOTAL 46288
EAST 23909
WEST 22379

7:15 3175
7:15 1606
7:15 1569

5:00 3626
5:15 1895
5:00 1757

T-45

L O C A T I O N

VOLUME COUNT SUMMARY FROM 1/ 1/87 TO 12/31/87

SEPULVEDA BL
AT WILSHIRE BL

C00-3838-33 MR WE 03-18-87

TOTAL 21160 1992 4:45 1630
NORTH 13428 847 5:00 1282
SOUTH 7732 1162 3:30 410

SEPULVEDA BL
AT 77TH ST

404-4040-43 MR MO 01-26-87

TOTAL 41425 3430 5:00 3677
NORTH 19439 1737 4:45 1806
SOUTH 21986 1716 5:15 1893

SEPULVEDA BL
AT 77TH ST

MR FR 02-06-87

TOTAL 47371 * MANUAL COUNT
NORTH 22191 1701 5:00 2101
SOUTH 25180 1866 4:30 2275

SEPULVEDA BL
AT 96TH ST

G08-5060-56 MR WE 05-06-87

TOTAL 67295 5028 4:45 4968
NORTH 32504 2154 4:30 2707
SOUTH 34791 3013 5:00 2351

SEPULVEDA BL
E/O CL E/O ALAMEDA ST

B00-2025-11 SR WE 05-27-87

TOTAL 14032 1022 4:00 1402
EAST 6008 425 3:15 759
WEST 8024 786 4:00 707

SEPULVEDA EMY
AT WESTCHESTER PKWY

B00-1817-11 MR WE 01-07-87

TOTAL 6358 483 12:00 640
NORTH 4893 306 3:30 549
SOUTH 1465 177 12:45 289

SEPULVEDA EMY
S/O WESTCHESTER PKWY

B00-2020-11 MR FR 02-06-87

TOTAL 4953 365 3:30 584
NORTH 4503 329 3:30 540
SOUTH 450 36 3:00 44

SERRANO AV
AT LA MIRADA AV

B00-1818-11 HW WE 05-06-87

TOTAL 3958 251 5:15 293
NORTH 2532 125 5:15 199
SOUTH 1426 105 3:15 117

SERRANO AV -JOG NR OXFORD AV
AT SAN MARINO ST

A00-2020-11 HW TH 05-28-87

TOTAL 2436 226 2:15 238
NORTH 1259 136 2:30 142
SOUTH 1177 91 4:30 108

SERRANO AV
AT VIRGINIA AV

A00-1818-11 HW MO 01-26-87

TOTAL 3965 220 6:15 337
NORTH 2317 113 6:15 214
SOUTH 1648 112 6:00 133

SERRANO AV
AT VIRGINIA AV

HW TU 03-03-87

TOTAL 3381 * MANUAL COUNT
NORTH 1950 108 5:00 223
SOUTH 1431 121 3:45 126

SERRANO AV
AT 1ST ST

A00-2020-11 HW FR 05-29-87

TOTAL 1990 171 5:15 172
NORTH 1075 71 5:15 103
SOUTH 915 101 5:15 69

SERRANO AV
AT 1ST ST

HW WE 07-01-87

TOTAL 1619 * MANUAL COUNT
NORTH 773 51 4:45 103
SOUTH 846 89 5:00 77

VOLUME COUNT SUMMARY FROM 1/ 1/87 TO 12/31/87

L O C A T I O N

PHYS. DESCR RG DY DATE DIR. VOLUME AM PEAK PM PEAK

SERRANO AV
AT 8TH ST

A00-1818-11 HW WE 01-14-87

TOTAL 3032 11:15 215 12:00 251
NORTH 1602 8:15 160 2:30 143
SOUTH 1430 11:15 104 4:30 169SERRANO AV
AT 9TH ST

A00-1818-11 HW WE 01-14-87

TOTAL 2405 8:30 201 2:30 221
NORTH 1035 8:30 136 2:15 115
SOUTH 1370 10:30 94 5:00 119SERRANO AV
AT 9TH ST

HW FR 01-30-87

TOTAL 1733 * MANUAL COUNT
NORTH 589 7:30 47 5:00 74
SOUTH 1144 7:00 60 5:00 146SESNON BL
AT TAMPA AV

WV WE 12-16-87

TOTAL 3731 * MANUAL COUNT
EAST 2399 7:15 281 3:00 192
WEST 1332 7:30 119 3:15 134SEWARD ST
AT DE LONGPRE AV

A00-1817-11 HW FR 03-20-87

TOTAL 2080 11:15 129 3:00 183
NORTH 1062 11:15 67 3:45 104
SOUTH 1018 11:15 62 5:15 101SEWARD ST
AT SANTA MONICA BL

HW MO 11-09-87

TOTAL 1809 * MANUAL COUNT
NORTH 893 8:45 53 5:00 111
SOUTH 916 8:45 66 3:45 88SEWARD ST
AT WILLOUGHBY AV

A00-1717-11 HW TH 05-28-87

TOTAL 2320 11:15 194 3:00 215
NORTH 1098 11:00 97 12:45 109
SOUTH 1222 11:15 97 2:45 121SHADYGLADE AV
AT SATICOY ST

A00-1818-11 EV TU 04-14-87

TOTAL 2147 7:15 290 7:00 133
NORTH 1718 7:15 238 7:00 107
SOUTH 429 7:15 52 4:45 32SHELDON ST
W/O LAUREL CANYON BL

C00-3832-32 EV TU 10-20-87

TOTAL 16965 7:00 1529 4:45 1701
EAST 8302 7:00 777 4:45 946
WEST 8663 7:30 787 3:30 772SHELTONDALE AV
S/O HARTLAND ST

A00-1817-11 WV FR 05-01-87

TOTAL 385 8:00 28 4:45 37
NORTH 147 9:00 12 4:45 19
SOUTH 238 7:15 21 3:45 27SHENANDOAH ST
AT BEVERLYWOOD ST

WR TH 01-12-87

TOTAL 1049 * MANUAL COUNT
NORTH 218 7:45 19 4:00 24
SOUTH 831 7:30 108 4:30 59SHEPARD ST
AT GAFFEY ST

B00-3530-42 SR FR 12-04-87

TOTAL 4495 11:15 305 12:00 382
EAST 2461 11:15 168 12:00 212
WEST 2034 11:15 137 4:30 174SHEPARD ST
AT GAFFEY ST

B00-3530-42 SR SA 12-05-87

TOTAL 5619 11:00 438 3:15 520
EAST 3164 10:30 251 4:00 315
WEST 2455 11:15 205 2:30 241

T-45

L O C A T I O N

VOLUME COUNT SUMMARY FROM 1/ 1/87 TO 12/31/87

LOC ATION	PHYS. DESCR	RG DY	DATE	DIR.	VOLUME	AM PEAK	PM PEAK
SHEPARD ST AT GAFFEY ST	B00-3530-42	SR SU	12-06-87	TOTAL	5869	11:15	439
				EAST	3351	10:45	266
				WEST	2518	11:15	185
SHEPARD ST W/O PACIFIC AV --SAN PEDRO--	C00-2020-22	SR FR	04-28-87	TOTAL	4997	11:15	311
				EAST	2434	11:15	138
				WEST	2563	11:15	173
SHERBOURNE DR AT GREGORY WY	* NORTH	* SOUTH	* 01-29-87	TOTAL	969	MANUAL COUNT	
					460	8:45	57
					509	8:00	36
SHERMAN WY AT ETON AV	* NORTH	* SOUTH	* 07-14-87	TOTAL	34398	MANUAL COUNT	
					17246	7:30	1070
					17152	7:30	1266
SHERMAN WY AT GLADE AV	* NORTH	* SOUTH	* 04-11-87	TOTAL	26242	MANUAL COUNT	
					13317	7:30	1088
					12925	8:30	723
SHERMAN WY W/O LAUREL CANYON BL	TOTAL	EAST	WEST	10-21-87	42591	11:15	2716
					23240	7:15	1802
					19351	11:15	1286
SHERMAN WY AT PLATT AV	* NORTH	* SOUTH	* 03-10-87	TOTAL	19429	MANUAL COUNT	
					10955	7:30	1064
					8474	7:30	448
SHERMAN WY E/O TOPANGA CANYON BL	TOTAL	EAST	WEST	07-07-87	29098	11:15	2088
					13668	11:15	1024
					15430	11:15	1064
SHERMAN WY AT VAN NUYS BL	TOTAL	EAST	WEST	04-22-87	38831	7:30	3275
					18749	7:30	1821
					20082	7:30	1454
SHIRLEY AV AT CHASE ST	* NORTH	* SOUTH	* 02-27-87	TOTAL	970	MANUAL COUNT	
					364	7:30	46
					606	7:30	27
SHIRLEY AV AT INGOMAR ST	* NORTH	* SOUTH	* 12-28-87	TOTAL	1054	MANUAL COUNT	
					540	7:45	20
					514	7:15	32
SHIRLEY AV N/O PLUMMER ST	TOTAL	NORTH	SOUTH	05-06-87	700	11:15	42
					309	7:30	30
					391	11:15	25
SHIRLEY AV AT PLUMMER ST	* NORTH	* SOUTH	* 06-09-87	TOTAL	3540	MANUAL COUNT	
					3188	9:00	42
					352	8:45	28

L O C A T I O N

VOLUME COUNT SUMMARY FROM 1/ 1/87 TO 12/31/87

PHYS. DESCR RG DY DATE DIR. VOLUME AM PEAK PM PEAK

SHIRLEY AV AT STRATHERN ST	A00-1818-11	WV FR	06-26-87	TOTAL NORTH SOUTH	1606 709 897	11:15 11:15 8:30	76 38 57	4:45 4:45 5:00	178 79 105
SHIRLEY AV AT STRATHERN ST		WV TH	08-20-87	TOTAL NORTH SOUTH	963 566 397	* 7:00 7:45	MANUAL COUNT 42 37	4:15 4:45	56 37
SHIRLEY AV AT WYANDOTTE ST		WV MO	12-07-87	TOTAL NORTH SOUTH	1863 813 1050	* 8:00 7:30	MANUAL COUNT 79 117	4:45 5:00	81 86
SHORT AV W/O CENTINELA AV	C00-2020-21	WR MO	01-26-87	TOTAL EAST WEST	6388 3960 2428	7:30 7:30 7:45	523 374 157	4:30 4:30 5:30	559 349 214
SHOSHONE AV N/O RINALDI ST	A00-1717-11	WV TH	07-09-87	TOTAL NORTH SOUTH	1944 1164 780	11:15 11:15 7:30	135 84 77	5:30 5:30 5:45	183 118 69
SHOUP AV S/O ROSCOE BL	C00-3232-22	WV TH	02-12-87	TOTAL NORTH SOUTH	11240 6003 5237	7:45 7:45 8:00	976 585 397	5:15 5:30 5:15	1427 731 697
SIERRA BONITA AV S/O MELROSE AV	A00-1414-11	HW FR	12-18-87	TOTAL NORTH SOUTH	2679 1080 1599	1:15 1:15 11:15	164 75 79	5:15 6:45 5:30	183 81 126
SIERRA BONITA AV S/O MELROSE AV	A00-1414-11	HW WE	12-19-87	TOTAL NORTH SOUTH	2774 970 1804	11:15 11:15 1:15	141 58 131	1:15 4:45 1:15	247 116 165
SIERRA BONITA AV S/O MELROSE AV	A00-1414-11	HW MO	12-21-87	TOTAL NORTH SOUTH	3084 1283 1801	1:45 1:45 1:45	293 125 168	1:15 1:45 1:30	185 76 116
SILVER LAKE BL S/O ARMSTRONG AV	300-2020-11	HW FR	03-27-87	TOTAL NORTH SOUTH	17610 9527 8083	6:45 7:15 6:30	1833 474 1450	4:45 4:45 4:45	1984 1493 491
SILVER LAKE BL AT ARMSTRONG AV	300-3030-11	HW TU	04-14-87	TOTAL NORTH SOUTH	16487 9054 7433	7:30 7:30 7:15	1635 395 1245	5:00 5:00 5:00	1942 1494 448
SILVER LAKE BL AT ARMSTRONG AV		HW FR	06-05-87	TOTAL NORTH SOUTH	19951 9891 10060	* 7:30 7:30	MANUAL COUNT 460 1280	5:00 5:00 5:00	1266 599
SILVER LAKE BL AT DUANE ST	300-3029-11	WR TU	04-14-87	TOTAL NORTH SOUTH	19287 11693 7594	7:30 7:45 7:30	1928 608 1341	5:15 5:15 5:00	2343 1946 426

T-45

VOLUME COUNT SUMMARY FROM 1/1/87 TO 12/31/87

L O C A T I O N

PHYS. DESCR	RG DY	DATE	DIR.	VOLUME	AM PEAK	PM PEAK
SILVER LAKE BL AT GLENDALE BL	HW MO	05-18-87	TOTAL	10891	7:30	4:45
			EAST	8974	7:30	4:45
			WEST	1917	11:15	12:00
SILVER LAKE BL W/O GLENDALE BL	HW MO	05-18-87	TOTAL	14936	7:30	4:45
			EAST	8974	7:30	4:45
			WEST	5962	7:30	4:45
SILVER LAKE BL AT GLENDALE BL	CR TU	09-22-87	TOTAL	11498	*	MANUAL COUNT
			EAST	10088	7:30	5:00
			WEST	1410	7:30	3:00
SILVER LAKE BL AT VAN PELT PL	HW FR	06-05-87	TOTAL	20501	*	MANUAL COUNT
			NORTH	9414	7:15	5:00
			SOUTH	11087	7:15	5:00
SILVERWOOD TER S/O FANNING ST	WR WE	04-15-87	TOTAL	294	8:00	1:15
			NORTH	177	8:00	1:15
			SOUTH	117	11:15	1:15
SIMI VALLEY FNY E/B OFF W/O LAUREL CANYON BL	EV TU	04-14-87	TOTAL	2783	6:30	3:45
SIMSHAW AV AT HUBBARD ST	EV FR	04-10-87	TOTAL	2107	7:15	8:15
			EAST	1428	7:15	8:15
			WEST	679	6:00	6:15
SINOVA ST E/O MONTECITO DR	CR TH	06-18-87	TOTAL	1062	11:15	5:15
			EAST	370	11:00	5:30
			WEST	692	11:15	5:15
SNOWDEN AV AT CHASE ST	EV TU	06-30-87	TOTAL	1550	7:30	5:00
			NORTH	724	7:30	5:00
			SOUTH	826	7:30	7:00
SOTO ST AT MARENGO ST	CR MO	03-30-87	TOTAL	35044	7:15	4:00
			NORTH	18511	7:30	5:30
			SOUTH	16533	7:15	3:30
SPAULDING AV AT DE LONGPRE AV	HW FR	05-29-87	TOTAL	1915	11:15	5:15
			NORTH	521	9:45	4:45
			SOUTH	1394	11:15	5:15
SPAULDING AV AT OAKWOOD AV -CENTRAL-	WR FR	01-09-87	TOTAL	1672	8:15	3:45
			NORTH	690	8:00	6:45
			SOUTH	982	8:15	3:15
SPAULDING AV AT PICKFORD ST	HW WE	09-09-87	TOTAL	1979	8:00	5:15
			NORTH	1302	8:15	5:15
			SOUTH	677	7:15	6:30

L O C A T I O N

FROM 1/ 1/87 TO 12/31/87

VOLUME COUNT SUMMARY

DIR. VOLUME AM PEAK PM PEAK

SPAULDING AV
AT WHITWORTH DR

A00-1817-11 HW WE 09-09-87

TOTAL 1196 8:00 99 6:30 111
NORTH 606 7:45 48 4:45 55
SOUTH 590 8:00 51 6:30 76

SPOLETO DR -NORTH I/S-
W/O AMALFI DR

A00-1717-11 WR TU 07-28-87

TOTAL 339 11:15 46 11:30 53
EAST 241 11:15 33 1:15 37
WEST 98 11:15 13 11:30 16

STADIUM ACCESS RD C
AT ACADEMY RD

C00-3540-33 CR SA 05-09-87

TOTAL 11495 10:45 138 9:15 2790
NORTH 5076 0:00 7 9:15 2701
SOUTH 6419 10:45 135 6:30 2195

STADIUM WY -JOG NR BOYLSTON-
AT ACADEMY RD

C00-2540-24 CR SA 05-09-87

TOTAL 10216 11:15 319 6:00 2566
NORTH 2524 11:15 141 10:15 316
SOUTH 7692 9:45 204 6:00 2388

STADIUM WY
AT ELYSIAN PARK AV

C00-3035-33 CR FR 05-08-87

TOTAL 13163 7:45 2011 4:15 1098
NORTH 4880 11:15 205 4:30 755
SOUTH 8283 7:45 1896 4:00 366

STADIUM WY
AT ELYSIAN PARK AV

C00-3035-33 CR SA 05-09-87

TOTAL 7313 11:15 349 6:00 802
NORTH 3938 10:45 160 6:00 654
SOUTH 3375 9:30 221 9:15 335

STADIUM WY
AT ELYSIAN PARK AV

C00-3035-33 CR SU 05-10-87

TOTAL 7332 10:00 635 3:45 736
NORTH 3926 10:00 399 12:15 362
SOUTH 3406 9:15 263 3:45 478

STADIUM WY
AT ELYSIAN PARK AV

CR WE 09-09-87

TOTAL 14491 * MANUAL COUNT 526
NORTH 3134 8:45 90 5:00 173
SOUTH 11357 7:30 2024 4:45

STADIUM WY
AT GOLDEN STATE FWY -S/B OFF-

CR WE 09-09-87

TOTAL 11162 * MANUAL COUNT 284
EAST 4507 4:45 10 3:00 1367
WEST 6655 3:00 160 5:00

STADIUM WY
N/O PASADENA FWY

A00-1200-10 CR FR 05-08-87

TOTAL 726 11:00 14 10:00 356
ONE WAY STREET N/B

STADIUM WY
N/O PASADENA FWY

A00-1200-10 CR SA 05-09-87

TOTAL 845 10:00 12 9:30 371
ONE WAY STREET N/B

STADIUM WY
N/O PASADENA FWY

A00-1200-10 CR SU 05-10-87

TOTAL 570 11:00 28 4:15 326
ONE WAY STREET N/B

STADIUM WY
S/O PASADENA FWY -S/B ON-

C00-2000-20 CR FR 05-08-87

TOTAL 5637 7:00 441 4:45 624
ONE WAY STREET N/B

T-45

VOLUME COUNT SUMMARY FROM 1/ 1/87 TO 12/31/87

L O C A T I O N

STADIUM WY
N/O PASADENA FWY -S/B ON-

STADIUM WY
S/O PASADENA FWY -S/B ON-

STADIUM WY
N/O PASADENA FWY -S/B ON-

STADIUM WY
N/O PASADENA FWY -S/B ON-

STADIUM WY
S/O PASADENA FWY -S/B ON-

STADIUM WY
AT PASADENA FWY -N/B OFF-

STADIUM WY
N/O PASADENA FWY -S/B OFF-

STADIUM WY
N/O PASADENA FWY -S/B OFF-

STADIUM WY
AT PASADENA FWY -S/B OFF-

STADIUM WY
AT SCOTT AV

STADIUM WY
AT SCOTT AV

STAGG ST
AT OSO AV

STAGG ST
AT RANCHITO AV

PHYS. DESCR	RG DY	DATE	DIR.	VOLUME	AM PEAK	PM PEAK
D16-1012-11	CR FR	05-08-87	TOTAL	7908	7:45	10:00
			NORTH	4210	11:15	10:00
			SOUTH	3698	7:45	6:30
C00-2000-20	CR SA	05-09-87	TOTAL	3957	11:15	9:45
				506		12:32
				125		7:42
				399		5:23
D16-1012-11	CR SA	05-09-87	TOTAL	6405	11:15	9:30
			NORTH	3174	11:15	9:30
			SOUTH	3231	10:45	9:30
D16-1012-11	CR SU	05-10-87	TOTAL	7140	11:15	4:15
			NORTH	3720	10:45	4:00
			SOUTH	3420	11:15	4:15
C00-2000-20	CR SU	05-10-87	TOTAL	4227	11:15	4:15
				217		6:27
				7895	*	MANUAL COUNT
			NORTH	4946	7:30	5:00
			SOUTH	2949	7:45	3:00
A00-0055-05	CR SA	05-09-87	TOTAL	7060	11:15	6:00
				24		2:168
A00-0055-05	CR SU	05-10-87	TOTAL	5381	11:15	12:00
				890		2:269
C00-3530-33	CR WE	06-17-87	TOTAL	11269	7:45	4:45
			NORTH	5565	11:15	4:45
			SOUTH	5704	7:45	12:45
C00-3530-33	CR WE	06-24-87	TOTAL	10723	7:00	2:00
			NORTH	3109	11:15	2:00
			SOUTH	7614	7:30	4:15
				692	*	MANUAL COUNT
			EAST	300	7:45	4:15
			WEST	392	7:00	4:30
				389	*	MANUAL COUNT
			EAST	256	7:45	4:30
			WEST	133	7:30	3:00

L O C A T I O N

VOLUME COUNT SUMMARY

FROM 1/ 1/87 TO 12/31/87

STANLEY AV
AT HOLLYWOOD BL

STANLEY AV
AT HOLLYWOOD BL

STANLEY AV
AT OAKWOOD AV -CENTRAL-

STANSBURY AV
AT GREENLEAF ST

STEWART AV
AT ROSE AV

STRATHERN ST
AT FALLBROOK AV

STRATHERN ST
AT KENTLAND AV

STRATHERN ST
W/O LAUREL CANYON BL

STRATHERN ST
AT LOUISE AV -VALLEY-

STRATHERN ST
AT LOUISE AV -VALLEY-

STRATHERN ST
AT SAUSALITO AV

STRATHERN ST
AT SHIRLEY AV

STRATHERN ST
AT SHIRLEY AV

PHYS. DESCR	RG DY	DATE	DIR.	VOLUME	AM PEAK	PM PEAK
A00-1820-11	HW FR	01-09-87	TOTAL	979	9:00	58
			NORTH	703	11:15	34
			SOUTH	276	8:15	23
			TOTAL	765	*	MANUAL COUNT
			NORTH	521	8:45	18
			SOUTH	244	8:45	23
A00-1616-11	HW TH	03-12-87	TOTAL	1582	10:30	138
			NORTH	968	10:15	111
			SOUTH	614	11:15	38
A00-1818-11	EV TU	04-21-87	TOTAL	3853	7:30	809
			NORTH	1337	7:45	187
			SOUTH	2516	7:30	633
			TOTAL	1176	*	MANUAL COUNT
			NORTH	615	7:00	60
			SOUTH	561	7:00	42
			TOTAL	925	*	MANUAL COUNT
			EAST	502	7:15	61
			WEST	423	7:30	47
			TOTAL	1816	*	MANUAL COUNT
			EAST	780	7:15	77
			WEST	1036	7:30	46
C00-3232-22	EV WE	10-21-87	TOTAL	7631	7:30	663
			EAST	3659	7:30	321
			WEST	3972	7:15	346
			TOTAL	1801	*	MANUAL COUNT
			EAST	1005	7:30	134
			WEST	796	7:15	86
			TOTAL	1099	*	MANUAL COUNT
			EAST	627	7:00	55
			WEST	472	8:00	37
B00-1818-11	WV FR	06-26-87	TOTAL	2304		
			EAST	1003	7:15	114
			WEST	1301	7:45	52
			TOTAL	1536	11:15	84
			EAST	588	11:00	38
			WEST	948	11:15	49
			TOTAL	1578	*	MANUAL COUNT
			EAST	629	8:00	29
			WEST	949	7:30	68

VOLUME COUNT SUMMARY FROM 1/ 1/87 TO 12/31/87

L O C A T I O N

STRATHERN ST
AT VALLEY CIRCLE BLSTRATHERN ST
AT WILBUR AVSTRATHERN ST
AT WINNETKA AVSUMMERLAND AV
AT LELAND STSUMMERLAND AV
AT WALKER AVSUMMERLAND AV
AT WALKER AVSUNNYSLOPE AV
AT VALLEY VISTA BLSUNNYSLOPE AV
AT VALLEY VISTA BLSUNNYSLOPE AV
AT VICTORY BLSUNNYSLOPE AV
AT VICTORY BLSUNSET BL
AT AMALFI DRSUNSET BL
AT ANITA AVSUNSET BL
AT CAHUENGA BL

PHYS. DESCR RG DY DATE DIR. VOLUME AM PEAK PM PEAK

PHYS. DESCR	RG	DY	DATE	DIR.	VOLUME	AM PEAK	PM PEAK
TOTAL	1195	*	12-21-87		1195		
EAST	542				542	7:15	3:00
WEST	653				653	7:15	4:45
MANUAL COUNT							
					74		38
					13		12

PHYS. DESCR	RG	DY	DATE	DIR.	VOLUME	AM PEAK	PM PEAK
TOTAL	4224	*	11-24-87		4224		
EAST	2051				2051	7:30	3:00
WEST	2173				2173	7:15	3:00
MANUAL COUNT							
					165		214
					293		185

PHYS. DESCR	RG	DY	DATE	DIR.	VOLUME	AM PEAK	PM PEAK
TOTAL	1571	*	05-11-87		1571		
EAST	932				932	7:45	3:00
WEST	639				639	7:45	4:00
MANUAL COUNT							
					111		89
					69		46

PHYS. DESCR	RG	DY	DATE	DIR.	VOLUME	AM PEAK	PM PEAK
TOTAL	8699		04-24-87		8699	11:15	5:15
EAST	2924				2924	7:30	229
WEST	5775				5775	11:15	698
MANUAL COUNT							
					495		927
					273		229
					378		698

PHYS. DESCR	RG	DY	DATE	DIR.	VOLUME	AM PEAK	PM PEAK
TOTAL	8072		02-25-87		8072	7:30	4:45
EAST	3036				3036	7:30	244
WEST	5036				5036	11:15	586
MANUAL COUNT							
					645		822
					340		244
					336		586

PHYS. DESCR	RG	DY	DATE	DIR.	VOLUME	AM PEAK	PM PEAK
TOTAL	8903	*	03-12-87		8903		
EAST	3325				3325	7:30	263
WEST	5578				5578	7:30	627
MANUAL COUNT							
					366		263
					339		627

PHYS. DESCR	RG	DY	DATE	DIR.	VOLUME	AM PEAK	PM PEAK
TOTAL	447		01-05-87		447	9:30	4:45
NORTH	250				250	9:30	29
SOUTH	197				197	8:45	24
MANUAL COUNT							
					45		48
					29		29
					17		24

PHYS. DESCR	RG	DY	DATE	DIR.	VOLUME	AM PEAK	PM PEAK
TOTAL	485	*	02-17-87		485		
NORTH	258				258	7:45	17
SOUTH	227				227	8:30	22
MANUAL COUNT							
					29		17
					22		22

PHYS. DESCR	RG	DY	DATE	DIR.	VOLUME	AM PEAK	PM PEAK
TOTAL	886		07-01-87		886	7:15	5:45
NORTH	295				295	7:15	27
SOUTH	591				591	6:45	61
MANUAL COUNT							
					73		82
					27		27
					50		61

PHYS. DESCR	RG	DY	DATE	DIR.	VOLUME	AM PEAK	PM PEAK
TOTAL	652	*	07-23-87		652		
NORTH	251				251	7:30	18
SOUTH	401				401	7:15	29
MANUAL COUNT							
					34		18
					42		29

PHYS. DESCR	RG	DY	DATE	DIR.	VOLUME	AM PEAK	PM PEAK
TOTAL	19809	*	11-18-87		19809		
EAST	10276				10276	7:30	716
WEST	9533				9533	7:30	943
MANUAL COUNT							
					1006		716
					568		943

PHYS. DESCR	RG	DY	DATE	DIR.	VOLUME	AM PEAK	PM PEAK
TOTAL	27210	*	05-12-87		27210		
EAST	13517				13517	7:30	1009
WEST	13693				13693	8:00	1308
MANUAL COUNT							
					1424		1009
					891		1308

PHYS. DESCR	RG	DY	DATE	DIR.	VOLUME	AM PEAK	PM PEAK
TOTAL	35469	*	07-24-87		35469		
EAST	18698				18698	8:30	1662
WEST	16771				16771	7:30	1502
MANUAL COUNT							
					1218		1662
					1220		1502

L O C A T I O N

PHYS. DESCR RG DY DATE

DIR. VOLUME

AM PEAK

PM PEAK

SUNSET BL
AT CARMELINA AV

WR TU 02-10-87

TOTAL 26564 *
EAST 12913
WEST 13651MANUAL COUNT
7:30 1286 3:00 861
7:45 823 4:45 1260SUNSET BL
AT CASTELLAMMARE DR

WR TH 04-16-87

TOTAL 15006 *
NORTH 6307
SOUTH 8699MANUAL COUNT
8:00 386 4:00 607
8:00 618 5:00 698SUNSET BL
AT CHAUTAUQUA BL-I/S NR BROOKTREE

WR WE 04-08-87

TOTAL 25064
EAST 13981
WEST 11083MANUAL COUNT
7:30 1922 4:45 2031
7:30 1332 2:30 1152
11:00 690 5:00 1036SUNSET BL
AT CRESCENT HEIGHTS BL

HW FR 05-29-87

TOTAL 45676 *
EAST 22146
WEST 23530MANUAL COUNT
9:00 1458 5:00 2196
7:45 1958 4:00 1626SUNSET BL
AT EL MEDIO AV

WR TU 04-07-87

TOTAL 25336
EAST 11785
WEST 13551MANUAL COUNT
8:00 1884 5:15 2147
7:45 1328 3:00 881
11:15 752 5:45 1500SUNSET BL
AT GOWER ST

HW WE 01-21-87

TOTAL 39526 *
EAST 19016
WEST 20510MANUAL COUNT
7:45 1088 4:45 1921
7:30 1655 5:00 1613SUNSET BL
AT HIGHLAND AV

HW WE 03-25-87

TOTAL 50143
EAST 26251
WEST 23892MANUAL COUNT
11:15 2793 4:45 3254
9:45 1465 4:45 1769
11:15 1377 2:30 1492SUNSET BL
AT HIGHLAND AV

HW TU 05-26-87

TOTAL 35000 *
EAST 17594
WEST 17406MANUAL COUNT
8:15 1160 4:00 1547
7:30 1292 5:00 1429SUNSET BL
AT MANZANITA ST

HW TH 04-16-87

TOTAL 31151
EAST 13672
WEST 17479MANUAL COUNT
10:45 1863 3:15 2289
10:45 897 3:15 1069
11:15 986 4:45 1231SUNSET BL
AT MANZANITA ST

HW TU 09-15-87

TOTAL 23011 *
EAST 10065
WEST 12946MANUAL COUNT
8:00 544 4:45 986
7:15 1021 4:00 1087SUNSET BL
AT MARTEL AV --JOG NR VISTA ST-

HW TU 02-03-87

TOTAL 36518 *
EAST 19124
WEST 17394MANUAL COUNT
8:00 1145 5:00 1824
8:00 1281 4:15 1405SUNSET BL
AT MARTEL AV --JOG NR VISTA ST-

HW FR 02-20-87

TOTAL 54563
EAST 27541
WEST 27022MANUAL COUNT
11:15 2625 4:30 3457
11:15 1502 4:45 1918
11:15 1123 12:15 1571SUNSET BL
AT NORMANDIE AV

HW FR 04-17-87

TOTAL 27172 *
EAST 13691
WEST 13481MANUAL COUNT
7:45 762 4:45 1335
8:00 810 4:00 1330

L O C A T I O N

PHYS. DESCR	RG DY	DATE	DIR.	VOLUME	AM PEAK	PM PEAK
SUNSET BL AT PALISADES DR	WR TU	04-07-87	TOTAL	13796	11:15	792
			EAST	6355	8:00	437
			WEST	7441	11:15	466
SUNSET BL AT SANBORN AV --CENTRAL--	HW MO	04-20-87	TOTAL	24625	*	MANUAL COUNT
			EAST	11308	7:30	807
			WEST	13317	7:45	843
SUNSET BL AT TEMESCAL CYN RD	WR WE	04-08-87	TOTAL	26058	8:15	1883
			EAST	11759	8:15	1258
			WEST	14299	11:15	902
SUNSET BL E/O THURSTON --JOG NR SEPULVEDA NY--	WR MO	03-16-87	TOTAL	43002	7:45	3103
			EAST	19710	7:45	1861
			WEST	23292	11:15	1289
SUNSET BL AT VERMONT AV	HW TH	05-14-87	TOTAL	21870	*	MANUAL COUNT
			EAST	12224	7:45	761
			WEST	9646	8:00	624
SUNSET BL AT VINE ST	HW FR	05-15-87	TOTAL	38337	*	MANUAL COUNT
			EAST	18149	7:45	1116
			WEST	20188	7:45	1552
SUNSET BL AT WESTERN AV	HW MO	04-20-87	TOTAL	36683	*	MANUAL COUNT
			EAST	16739	7:30	1124
			WEST	19944	7:30	1167
SUNSET BL E/O WESTERN AV	HW TU	07-07-87	TOTAL	38303	11:15	2299
			EAST	20513	11:15	1171
			WEST	17790	11:15	1128
SUNSET BL AT WILCOX AV	HW FR	04-17-87	TOTAL	35162	*	MANUAL COUNT
			EAST	16908	9:00	1061
			WEST	18254	8:15	1216
SUNSET BL E/O WILTON PL	HW TH	11-05-87	TOTAL	32484	7:30	1955
			EAST	13165	11:15	713
			WEST	19319	7:30	1291
SUNSET BL AT WOODBURN DR	WR WE	04-01-87	TOTAL	55233	8:30	4127
			EAST	27997	8:30	2369
			WEST	27236	8:30	1758
SUNSETPARK WY AT CENTINELA AV	WR WE	03-04-87	TOTAL	2511	*	MANUAL COUNT
			EAST	2187	9:00	119
			WEST	324	7:30	41
SUPERBA AV AT OAKWOOD AV --VENICE--	WR FR	03-20-87	TOTAL	925	*	MANUAL COUNT
			EAST	305	7:15	27
			WEST	620	8:45	30

VOLUME COUNT SUMMARY FROM 1/ 1/87 TO 12/31/87

L O C A T I O N

PHYS. DESCR RG DY DATE DIR. VOLUME AM PEAK PM PEAK

SUPERIOR ST
AT ALDEA AV

WV TH 08-20-87

TOTAL 951 *
EAST 439 8:15
WEST 512 7:45

MANUAL COUNT
40 5:00
26 5:00

36
62

SUPERIOR ST
AT TAMPA AV

WV MO 05-11-87

TOTAL 948 *
EAST 608 7:15
WEST 340 7:15

MANUAL COUNT
73 4:45
37 3:45

40
26

SWARTHMORE AV
AT DE PAUM ST

WR WE 11-18-87

TOTAL 1186 *
NORTH 493 7:15
SOUTH 693 7:45

MANUAL COUNT
56 3:15
39 4:15

35
81

SYCAMORE AV
AT 8TH ST

HW TH 01-13-87

TOTAL 2264
NORTH 792 11:15
SOUTH 1472 8:45
11:15

MANUAL COUNT
143 5:00
62 5:00
91 5:00

278
65
213

SYLMAR AV
AT FRIAR ST

EV WE 02-11-87

TOTAL 3729
NORTH 1319 8:00
SOUTH 2410 11:15

MANUAL COUNT
404 1:00
139 1:45
302 1:00

388
144
254

SYLVAN ST
AT CEDROS AV

EV WE 04-15-87

TOTAL 2812
EAST 1195 11:15
WEST 1617 11:15

MANUAL COUNT
192 4:30
119 2:15
131 4:30

264
92
183

SYLVAN ST-JOG NR ERWIN ST-
AT KESTER AV

EV TH 02-05-87

TOTAL 1740
EAST 530 11:15
WEST 1210 7:30
11:15

MANUAL COUNT
136 11:30
61 5:00
94 11:30

152
45
108

TABOR ST
AT CLARINGTON AV

WR MO 08-31-87

TOTAL 836 *
EAST 505 7:45
WEST 331 8:45

MANUAL COUNT
50 4:45
26 5:00

45
33

TAMARIND AV
N/O SANTA MONICA BL

HW TU 05-19-87

TOTAL 979
NORTH 425 7:30
SOUTH 554 10:45
8:00

MANUAL COUNT
58 4:45
18 4:45
46 3:00

104
64
48

TAMPA AV
AT DEVONSHIRE ST

WV MO 03-16-87

TOTAL 28883 *
NORTH 12744 7:30
SOUTH 16139 7:30

MANUAL COUNT
702 4:30
1772 5:00

1564
1076

TAMPA AV
AT LASSEN ST

WV FR 06-12-87

TOTAL 34979
NORTH 16762 11:15
SOUTH 18217 7:30

MANUAL COUNT
2323 5:00
883 5:00
1644 5:00

3055
1723
1332

TAMPA AV
AT NASHVILLE ST

WV FR 04-24-87

TOTAL 41027
NORTH 19194 7:00
SOUTH 21833 7:30

MANUAL COUNT
3376 5:00
1056 4:45
2422 5:15

3719
1962
1794

TAMPA AV
AT PLUMMER ST

WV TH 06-11-87

TOTAL 35398
NORTH 15188 11:15
SOUTH 20210 7:45

MANUAL COUNT
2473 5:00
762 5:00
1787 5:00

3131
1515
1616

T-45

VOLUME COUNT SUMMARY

FROM 1/ 1/87 TO 12/31/87

L O C A T I O N

PHYS. DESCR RG DY DATE DIR. VOLUME AM PEAK PM PEAK

TAMPA AV
AT SESNON BLWV WE 12-16-87
TOTAL 2394 *
NORTH 2178 7:45
SOUTH 216 8:00MANUAL COUNT
92 3:00
6 3:15
260
36TAMPA AV
AT SUPERIOR STWV MO 05-11-87
TOTAL 34065 *
NORTH 14953 7:15
SOUTH 19112 7:30MANUAL COUNT
741 5:00
1932 5:00
1769
1324TEMESCAL CYN RD
S/O SUNSET BLWR WE 04-08-87
TOTAL 10794
NORTH 5405 7:30
SOUTH 5389 11:15MANUAL COUNT
947 2:30
296 2:30
657 11:30
847
487
370TEMPLE ST
AT VIGNES STCR TH 10-01-87
TOTAL 7487
EAST 6623 9:45
WEST 864 7:15MANUAL COUNT
711 3:45
639 3:45
117 3:30
638
592
62TEMPLETON ST
AT WARWICK AVCR TH 06-18-87
TOTAL 2224
EAST 1724 10:00
WEST 500 9:30MANUAL COUNT
117 5:15
95 5:15
31 5:15
194
152
42TENNESSEE AV
AT OVERLAND AVWR WE 06-03-87
TOTAL 1752 *
EAST 768 8:00
WEST 984 9:00MANUAL COUNT
41 5:00
52 5:00
98
112TENNESSEE AV
AT SAWTELLE BLWR TU 03-03-87
TOTAL 13298
EAST 2275 8:15
WEST 11023 11:15MANUAL COUNT
1046 4:45
191 4:30
917 2:45
1145
489
751TENNESSEE AV
AT SELBY AVWR TU 12-29-87
TOTAL 970 *
EAST 444 8:15
WEST 526 8:00MANUAL COUNT
26 3:45
35 4:15
60
64TERRA BELLA ST
AT DRONFIELD AVEV MO 01-26-87
TOTAL 2764
EAST 1102 7:00
WEST 1662 7:30MANUAL COUNT
272 4:45
103 4:45
175 4:45
264
104
160TERRA BELLA ST
W/O LAUREL CANYON BLEV TU 10-20-87
TOTAL 11257
EAST 5286 7:15
WEST 5971 7:15MANUAL COUNT
930 4:00
421 4:15
509 4:00
1112
555
560TEXAS AV
AT AMHERST AVWR MO 04-13-87
TOTAL 2807 *
EAST 1367 8:15
WEST 1440 8:00MANUAL COUNT
84 5:00
108 5:00
193
148TEXAS AV
AT BUNDY DRWR TU 07-28-87
TOTAL 3484 *
EAST 1774 7:45
WEST 1710 8:00MANUAL COUNT
93 5:00
118 5:00
241
182TEXAS AV
AT GRANVILLE AVWR TU 02-24-87
TOTAL 3639 *
EAST 1809 7:30
WEST 1830 7:30MANUAL COUNT
200 5:00
173 5:00
186
203

T-45

VOLUME COUNT SUMMARY

FROM 1/ 1/87 TO 12/31/87

L O C A T I O N

PHYS. DESCR RG DY DATE DIR. VOLUME AM PEAK PM PEAK

TEXAS AV
AT WELLESLEY AV

PHYS. DESCR	RG	DY	DATE	DIR.	VOLUME	AM PEAK	PM PEAK	COUNT
TOTAL	3026	*	02-24-87			8:15		157
EAST	1440					8:00	110	187
WEST	1586						119	

THE PASEO
AT AVENUE 35

PHYS. DESCR	RG	DY	DATE	DIR.	VOLUME	AM PEAK	PM PEAK	COUNT
TOTAL	98	*	07-01-87			7:30	5	9
EAST	68					7:15	4	4
WEST	30							

TILDEN AV -WEST LA-
AT PALMS BL

PHYS. DESCR	RG	DY	DATE	DIR.	VOLUME	AM PEAK	PM PEAK	COUNT
TOTAL	335	*	09-14-87			7:45	23	9
NORTH	136					7:00	21	16
SOUTH	199							

TOPANGA CANYON BL
AT AVENUE SAN LUIS

PHYS. DESCR	RG	DY	DATE	DIR.	VOLUME	AM PEAK	PM PEAK	COUNT
TOTAL	23474		01-28-87			7:30	1728	2023
NORTH	13504					7:30	1182	1036
SOUTH	9970					8:00	581	987

TOPANGA CANYON BL
AT AVENUE SAN LUIS

PHYS. DESCR	RG	DY	DATE	DIR.	VOLUME	AM PEAK	PM PEAK	COUNT
TOTAL	28853	*	05-13-87			7:30	1327	1174
NORTH	15510					7:45	946	1288
SOUTH	13343							

TOPANGA CANYON BL
AT BURBANK BL

PHYS. DESCR	RG	DY	DATE	DIR.	VOLUME	AM PEAK	PM PEAK	COUNT
TOTAL	45920	*	07-30-87			7:30	2213	1925
NORTH	26263					7:45	1313	1713
SOUTH	19657							

TOPANGA CANYON BL
AT CLARENDON ST

PHYS. DESCR	RG	DY	DATE	DIR.	VOLUME	AM PEAK	PM PEAK	COUNT
TOTAL	43766	*	06-12-87			7:30	1740	2145
NORTH	25227					8:00	1267	1684
SOUTH	18539							

TOPANGA CANYON BL
AT DEVONSHIRE ST

PHYS. DESCR	RG	DY	DATE	DIR.	VOLUME	AM PEAK	PM PEAK	COUNT
TOTAL	44010	*	06-10-87			7:15	1008	2218
NORTH	21248					7:15	2378	1387
SOUTH	22762							

TOPANGA CANYON BL
AT MULHOLLAND DR

PHYS. DESCR	RG	DY	DATE	DIR.	VOLUME	AM PEAK	PM PEAK	COUNT
TOTAL	18538	*	02-25-87			7:30	467	740
NORTH	6746					7:30	969	1104
SOUTH	11792							

TOPHAM ST
AT MELVIN AV

PHYS. DESCR	RG	DY	DATE	DIR.	VOLUME	AM PEAK	PM PEAK	COUNT
TOTAL	12353	*	04-10-87			7:30	580	580
EAST	6819					7:30	406	606
WEST	5534							

TOPHAM ST
AT SHIRLEY AV

PHYS. DESCR	RG	DY	DATE	DIR.	VOLUME	AM PEAK	PM PEAK	COUNT
TOTAL	12120	*	03-26-87			7:30	556	618
EAST	6807					7:30	396	607
WEST	5313							

TORRANCE BL
AT WESTERN AV

PHYS. DESCR	RG	DY	DATE	DIR.	VOLUME	AM PEAK	PM PEAK	COUNT
TOTAL	25229		11-17-87			7:30	2346	2220
EAST	13820					7:30	1111	1266
WEST	11409					7:30	1235	981

TOWNSEND AV -JOG NR DAHLIA DR-
N/O COLORADO BL

PHYS. DESCR	RG	DY	DATE	DIR.	VOLUME	AM PEAK	PM PEAK	COUNT
TOTAL	1779		10-13-87			7:30	129	188
NORTH	769					11:15	47	85
SOUTH	1010					7:30	89	112

L O C A T I O N

VOLUME COUNT SUMMARY FROM 1/ 1/87 TO 12/31/87

PHYS. DESCR RG DY DATE DIR. VOLUME AM PEAK PM PEAK

TOWNSEND AV N/O YOSEMITE DR	C00-6018-21	HW TU	10-13-87	TOTAL	5787	7:30	576	5:00	651
				NORTH	2821	7:30	291	4:30	289
				SOUTH	2966	7:30	285	5:00	371
TRINITY ST AT WASHINGTON BL	A00-1515-11	CR TU	01-06-87	TOTAL	2561	11:15	257	11:30	253
				NORTH	1891	11:15	133	4:30	174
				SOUTH	670	11:15	124	11:30	116
TRINITY ST AT WASHINGTON BL	CR TH	02-19-87		TOTAL	1120	*	MANUAL COUNT		
				NORTH	789	7:00	57	4:00	78
				SOUTH	331	9:00	19	3:45	49
TRINITY ST AT 30TH ST	CR FR	08-07-87		TOTAL	1962	*	MANUAL COUNT		
				NORTH	1048	7:00	71	4:15	135
				SOUTH	914	7:00	49	4:15	127
TRUXTON AV AT MANCHESTER AV	B00-1818-11	WR TH	01-08-87	TOTAL	3753	11:15	288	3:45	412
				NORTH	1932	11:15	150	4:00	217
				SOUTH	1821	11:00	141	3:15	207
TUJUNGA AV AT CHANDLER BL	EV TH	06-18-87		TOTAL	4391	*	MANUAL COUNT		
				NORTH	3917	8:45	234	4:45	485
				SOUTH	474	8:30	33	4:45	65
TUJUNGA AV AT CHANDLER BL N/RDHW	EV TH	06-04-87		TOTAL	6575	*	MANUAL COUNT		
				NORTH	1579	8:00	97	4:45	187
				SOUTH	4996	7:30	568	5:00	331
TUJUNGA AV AT ERWIN ST	EV TH	06-04-87		TOTAL	8981	*	MANUAL COUNT		
				NORTH	4690	7:00	350	5:00	411
				SOUTH	4291	7:15	331	4:30	420
TUJUNGA AV AT VALLEY SPRING LN	EV TU	02-10-87		TOTAL	9904	7:45	709	5:00	877
				NORTH	5171	7:45	341	5:00	478
				SOUTH	4733	7:45	368	5:00	399
TUNNEY AV AT DEVONSHIRE ST	WV TU	02-10-87		TOTAL	9192	*	MANUAL COUNT		
				NORTH	368	7:00	33	3:00	33
				SOUTH	8824	7:00	1141	5:00	577
TUNNEY AV AT MAYALL ST	WV FR	04-23-87		TOTAL	984	7:15	160	3:30	84
				NORTH	490	7:30	124	5:00	52
				SOUTH	494	7:00	42	6:45	45
TYRONE AV AT COVELLO ST	EV TH	07-23-87		TOTAL	1844	*	MANUAL COUNT		
				NORTH	780	7:45	81	4:45	55
				SOUTH	1064	9:00	41	4:15	132
UNION AV AT OLYMPIC BL	CR FR	04-24-87		TOTAL	17950	*	MANUAL COUNT		
				NORTH	8210	7:45	611	4:45	667
				SOUTH	9740	7:00	514	4:30	1065

L O C A T I O N

VOLUME COUNT SUMMARY

FROM 1/ 1/87 TO 12/31/87

PHYS. DESCR	RG DY	DATE	DIR.	VOLUME	AM PEAK	PM PEAK
UNION AV S/O WASHINGTON BL	HW TH	06-11-87	TOTAL	7956	7:00 487	5:15 1123
			NORTH	4222	7:00 326	5:30 741
			SOUTH	3734	11:15 196	5:00 393
VALERIO ST AT FARRALONE AV	MV TH	06-11-87	TOTAL	881	* MANUAL COUNT	
			EAST	517	7:30 44	4:30 51
			WEST	364	7:30 24	5:00 61
VALERIO ST AT OWENSMOUTH AV	MV TU	03-31-87	TOTAL	1620	* MANUAL COUNT	
			EAST	864	7:30 104	3:30 68
			WEST	756	7:30 76	3:15 73
VALLE VISTA DR AT AVENUE 42	CR MO	08-24-87	TOTAL	8649	* MANUAL COUNT	
			EAST	4678	7:30 260	5:00 561
			WEST	3971	7:15 393	4:45 348
VALLEY BL AT ALHAMBRA AV	CR FR	06-05-87	TOTAL	25769	* MANUAL COUNT	
			EAST	15199	7:15 908	4:45 1636
			WEST	10570	7:15 775	5:00 1102
VALLEY BL E/O SOTO ST	CR TU	05-19-87	TOTAL	19383	7:30 2114	4:00 2095
			EAST	8296	6:45 451	4:15 1449
			WEST	11087	7:30 1711	2:45 689
VALLEY ST AT ALVARADO ST	CR WE	01-21-87	TOTAL	2178	11:15 179	4:30 194
			EAST	1768	11:15 148	5:45 139
			WEST	410	10:45 36	4:30 55
VALLEY CIRCLE BL AT BELL CANYON BL	MV TH	01-08-87	TOTAL	2424	* MANUAL COUNT	
			NORTH	2387	8:15 133	3:00 245
			SOUTH	37	8:00 3	3:15 6
VALLEY CIRCLE BL AT BELL CANYON BL	MV TU	12-29-87	TOTAL	5737	* MANUAL COUNT	
			NORTH	3449	7:30 193	4:45 407
			SOUTH	2288	8:00 189	4:30 183
VALLEY CIRCLE BL AT EL CANON AV	MV TU	01-06-87	TOTAL	10863	* MANUAL COUNT	
			EAST	5567	7:00 746	3:00 326
			WEST	5296	7:30 408	3:00 545
VALLEY CIRCLE BL AT HIGHLANDER RD	MV TU	12-01-87	TOTAL	6992	* MANUAL COUNT	
			NORTH	3435	7:00 192	5:00 355
			SOUTH	3557	7:15 368	3:30 265
VALLEY CIRCLE BL AT INGOMAR ST	MV MO	12-21-87	TOTAL	5406	* MANUAL COUNT	
			NORTH	2683	7:15 237	4:45 238
			SOUTH	2723	7:30 206	5:00 303
VALLEY CIRCLE BL AT ROSCOE BL	MV TU	02-17-87	TOTAL	4684	7:15 1062	3:45 406
			NORTH	1030	7:15 138	4:15 104
			SOUTH	3654	7:15 924	3:45 313

L O C A T I O N

FROM 1/ 1/87 TO 12/31/87

VOLUME COUNT SUMMARY

PHYS. DESCR RG DY DATE DIR. VOLUME AM PEAK PM PEAK

VALLEY CIRCLE BL AT ROSCOE BL	NV TU	05-05-87	TOTAL	6943	*	MANUAL COUNT	104
			NORTH	1160		7:15	4:45
			SOUTH	5783		7:15	3:30
VALLEY CIRCLE BL AT STRATHERN ST	NV MO	12-21-87	TOTAL	5583	*	MANUAL COUNT	262
			NORTH	2829		7:15	4:30
			SOUTH	2754		7:15	5:00
VALLEY CIRCLE BL N/O WOOLSEY CANYON RD-PVT-	NV WE	04-29-87	TOTAL	6933		7:15	1186
			NORTH	3331		7:00	289
			SOUTH	3602		7:15	897
VALLEYHEART DR-JOG NR VALSPRG- AT WHITSETT AV	EV TH	04-16-87	TOTAL	1960		11:15	118
			EAST	1274		11:15	75
			WEST	686		8:00	49
VALLEYHEART DR-JOG NR VALSPRG- AT WHITSETT AV	EV MO	04-20-87	TOTAL	474	*	MANUAL COUNT	2
			EAST	16		8:45	3
			WEST	458		7:45	42
VALLEYHEART DR AT WOODMAN AV	EV WE	07-29-87	TOTAL	1332	*	MANUAL COUNT	50
			EAST	432		8:45	48
			WEST	900		7:00	71
VALLEY MEADOW RD AT SEPULVEDA BL	NV TH	06-25-87	TOTAL	1265		9:45	129
			EAST	148		8:30	14
			WEST	1117		9:45	121
VALLEY MEADOW RD AT SEPULVEDA BL	NV MO	07-20-87	TOTAL	1160	*	MANUAL COUNT	64
			NORTH	1038		7:30	102
			SOUTH	122		9:00	12
VALLEY SPRING LN AT TUJUNGA AV	EV TU	02-10-87	TOTAL	1069		7:30	132
			EAST	463		7:45	69
			WEST	606		7:30	69
VALLEY VISTA BL AT ALONZO AV	NV MO	08-10-87	TOTAL	5232	*	MANUAL COUNT	148
			EAST	2669		7:30	382
			WEST	2563		8:45	91
VALLEY VISTA BL-JOG NR MILBRK AT BEVERLY GLEN BL	EV MO	02-09-87	TOTAL	10060		7:30	1506
			EAST	7063		6:30	783
			WEST	2997		7:15	776
VALLEY VISTA BL AT COLBATH AV	EV WE	04-08-87	TOTAL	4175	*	MANUAL COUNT	207
			EAST	1995		7:45	132
			WEST	2180		7:45	263
VALLEY VISTA BL AT COLBATH AV	EV FR	07-24-87	TOTAL	3534	*	MANUAL COUNT	226
			EAST	1807		8:15	97
			WEST	1727		7:45	203

L O C A T I O N

VOLUME COUNT SUMMARY

FROM 1/ 1/87 TO 12/31/87

PHYS. DESCR RG DY DATE DIR. VOLUME AM PEAK PM PEAK

VALLEY VISTA BL
AT SEPULVEDA BL

EV MO 09-14-87 *
TOTAL 7799
EAST 91
WEST 7708
MANUAL COUNT
7:00 12
7:45 959 4:00
5:00 582 7

VALLEY VISTA BL
AT SUNNYSLOPE AV

EV MO 01-05-87
TOTAL 3070
EAST 1565
WEST 1505
MANUAL COUNT
7:30 311 3:00
7:30 152 2:45
7:45 164 3:00 347
181
181

VALLEY VISTA BL
AT SUNNYSLOPE AV

EV TH 02-19-87 *
TOTAL 4031
EAST 2112
WEST 1919
MANUAL COUNT
7:45 157 3:00
7:45 183 3:00 199
173

VALMAR RD
AT BRENFORD ST

WV MO 12-21-87 *
TOTAL 7895
NORTH 4154
SOUTH 3741
MANUAL COUNT
8:00 352 3:30
8:30 202 4:45 320
416

VANALDEN AV
AT GREENBRIAR DR

WV TU 06-23-87 *
TOTAL 2932
NORTH 1344
SOUTH 1588
MANUAL COUNT
9:00 137 3:00
9:00 111 5:00 88
172

VANALDEN AV
AT HART ST

WV MO 12-28-87 *
TOTAL 1266
NORTH 573
SOUTH 693
MANUAL COUNT
8:45 36 4:00
7:15 43 5:00 65
83

VANALDEN AV
AT KITTRIDGE ST

WV FR 06-26-87
TOTAL 1760
NORTH 891
SOUTH 869
MANUAL COUNT
7:15 140 5:15 160
7:30 93 6:45 72
11:15 44 5:15 94

VANALDEN AV
AT KITTRIDGE ST

WV TU 08-25-87 *
TOTAL 1348
NORTH 665
SOUTH 683
MANUAL COUNT
8:15 69 4:15 41
8:30 37 4:45 74

VANALDEN AV
AT MAYALL ST

WV TH 04-23-87
TOTAL 2564
NORTH 1144
SOUTH 1420
MANUAL COUNT
7:30 349 5:00 267
7:30 83 5:00 163
7:30 266 7:45 157

VANALDEN AV
AT ROMERO DR

WV MO 05-04-87
TOTAL 6016
NORTH 2757
SOUTH 3259
MANUAL COUNT
7:45 715 5:15 479
7:30 533 3:15 156
7:45 192 5:15 344

VANALDEN AV
AT ROSITA ST-JOG NR LA BARCA DR

WV TU 06-23-87 *
TOTAL 7000
NORTH 4150
SOUTH 2850
MANUAL COUNT
7:45 419 3:15 271
8:30 160 5:00 323

VANALDEN AV
S/O VENTURA BL

WV TU 04-28-87
TOTAL 9596
NORTH 5608
SOUTH 3988
MANUAL COUNT
8:30 777 3:30 697
7:15 514 3:15 394
8:15 287 3:30 314

VAN BUREN AV
AT LINCOLN BL

WR TH 01-29-87
TOTAL 1926
EAST 297
WEST 1629
MANUAL COUNT
7:30 140 5:30 181
11:00 30 5:00 30
7:30 119 5:30 160

L O C A T I O N

PHYS. DESCR	RG	DY	DATE	DIR.	VOLUME	AM PEAK	MANUAL COUNT	PM PEAK
VANDALIA AV AT VALLEY BL	CR	FR	03-13-87	TOTAL	22228 *	7:30	696	1146
				EAST	10979	7:15	1260	745
				WEST	11249			
VAN NESS AV S/O BEVERLY BL	HW	TU	03-03-87	TOTAL	5356	7:45	523	638
				NORTH	2217	8:00	169	328
				SOUTH	3139	7:30	360	326
VAN NESS AV AT CLINTON ST	HW	MO	08-03-87	TOTAL	8556	7:30	626	886
				NORTH	3433	8:15	254	425
				SOUTH	5123	7:30	433	479
VAN NESS AV AT MANCHESTER AV	SR	WE	07-22-87	TOTAL	16862	7:15	955	1869
				NORTH	8951	7:30	497	1319
				SOUTH	7911	11:15	468	629
VAN NESS AV AT MANCHESTER AV	SR	MO	09-28-87	TOTAL	15124	7:30	1196	1317
				NORTH	7166	7:30	616	594
				SOUTH	7958	7:30	580	723
VAN NESS AV N/O SLAUSON AV	SR	FR	03-27-87	TOTAL	16789	7:15	1072	1413
				NORTH	8544	7:15	639	629
				SOUTH	8245	7:15	433	833
VAN NESS AV AT 39TH ST	HW	FR	04-24-87	TOTAL	1766 *	7:15	102	91
				NORTH	1017	7:30	40	126
				SOUTH	749			
VAN NESS AV AT 39TH ST	HW	WE	05-13-87	TOTAL	1673	7:00	136	214
				NORTH	1007	7:15	97	92
				SOUTH	666	7:45	43	122
VAN NUYS BL AT BARTEE AV	EV	MO	11-16-87	TOTAL	26049 *	7:15	992	1301
				EAST	12854	7:15	1099	1324
				WEST	13195			
VAN NUYS BL AT DRONFIELD AV	EV	WE	06-17-87	TOTAL	11597	6:45	707	938
				EAST	6730	6:45	424	604
				WEST	4867	6:45	283	377
VAN NUYS BL AT GREENLEAF ST	EV	MO	09-28-87	TOTAL	14414 *	8:00	336	790
				NORTH	7139	7:00	629	498
				SOUTH	7275			
VAN NUYS BL W/O LAUREL CANYON BL	EV	TH	10-15-87	TOTAL	30712	11:15	1834	2711
				EAST	15493	11:15	861	1345
				WEST	15219	11:15	973	1416
VAN NUYS BL AT PALA AV	EV	WE	12-30-87	TOTAL	18780 *	7:00	445	1027
				EAST	9355	7:00	474	930
				WEST	9425			

T-45

L O C A T I O N

VAN NUYS BL
AT PARTHENIA ST -JOG NR RAYEN ST

VAN NUYS BL
AT PARTHENIA ST -JOG NR RAYEN ST

VAN NUYS BL
E/O SAN FERNANDO RD

VAN NUYS BL
AT SHERMAN WY

VAN NUYS BL
AT VENA AV

VANOWEN ST
AT BECK AV

VANOWEN ST
AT ENCINO AV

VANOWEN ST
AT INDEPENDENCE AV

VANOWEN ST
W/O LAUREL CANYON BL

VANOWEN ST
AT LEDERER AV

VANOWEN ST
AT SALE AV

VANOWEN ST
AT VARIOEL AV

VANOWEN ST
AT WINNETKA AV

VOLUME COUNT SUMMARY

PHYS. DESCR RG DY DATE DIR. VOLUME AM PEAK PM PEAK

PHYS. DESCR	RG	DY	DATE	DIR.	VOLUME	AM PEAK	PM PEAK
D10-3040-23	EV	TU	06-30-87	TOTAL	26655	11:15	1607
				NORTH	11482	11:15	705
				SOUTH	15173	7:30	1044
	EV	WE	09-23-87	TOTAL	24775	*	MANUAL COUNT
				NORTH	10173	9:00	429
				SOUTH	14602	7:30	1348
C00-3240-23	EV	TU	01-27-87	TOTAL	21015	7:15	1332
				EAST	10485	6:30	657
				WEST	10530	7:15	738
C00-5055-55	EV	WE	04-22-87	TOTAL	35569	11:15	2443
				NORTH	17647	11:15	1280
				SOUTH	17922	7:30	1394
	EV	MO	06-29-87	TOTAL	26223	*	MANUAL COUNT
				EAST	13700	7:15	870
				WEST	12523	7:15	793
C00-3638-33	EV	TH	02-19-87	TOTAL	21316	7:00	1494
				EAST	9348	7:00	797
				WEST	11968	11:15	825
	WV	TH	06-11-87	TOTAL	32527	*	MANUAL COUNT
				EAST	16764	7:00	1311
				WEST	15763	7:15	1061
	WV	MO	11-23-87	TOTAL	33503	*	MANUAL COUNT
				EAST	16934	7:30	1233
				WEST	16569	7:30	1448
C00-3632-32	EV	TH	10-22-87	TOTAL	26459	7:00	2042
				EAST	14065	7:15	1231
				WEST	12394	7:00	819
C00-3030-22	WV	TH	07-09-87	TOTAL	11272	11:15	695
				EAST	5954	7:45	476
				WEST	5318	11:15	326
	WV	MO	12-14-87	TOTAL	22357	*	MANUAL COUNT
				EAST	11658	7:15	1014
				WEST	10699	7:45	550
	EV	TH	06-11-87	TOTAL	26817	*	MANUAL COUNT
				EAST	14029	7:45	969
				WEST	12788	7:30	1089
	WV	MO	06-15-87	TOTAL	31127	*	MANUAL COUNT
				EAST	15418	7:30	1087
				WEST	15709	7:30	1381

T-45

VOLUME COUNT SUMMARY FROM 1/ 1/87 TO 12/31/87

L O C A T I O N

PHYS. DESCR RG DY DATE DIR. VOLUME AM PEAK PM PEAK

VARIEL AV
AT CHATSWORTH ST

TOTAL	2074	*		MANUAL COUNT	
NORTH	1090		8:15	61	4:30
SOUTH	984		8:30	102	3:30
					131
					114

VARIEL AV
AT COMMUNITY ST

TOTAL	1818	*		MANUAL COUNT	
NORTH	1254		7:30	58	4:45
SOUTH	564		7:30	53	5:00
					220
					52

VARIEL AV
AT INGOMAR ST

TOTAL	3505		11:15	239	4:30
NORTH	1801		11:15	118	4:45
SOUTH	1704		11:15	121	4:30
					378
					196
					186

VARIEL AV
AT INGOMAR ST

TOTAL	2782	*		MANUAL COUNT	
NORTH	1330		7:30	62	5:00
SOUTH	1452		7:15	125	4:15
					171
					152

VARIEL AV
AT KITTRIDGE ST

TOTAL	1963		11:15	234	4:45
NORTH	799		11:15	124	4:45
SOUTH	1164		11:15	110	5:30
					170
					153

VARIEL AV
AT KITTRIDGE ST

TOTAL	1199		9:15	113	5:15
NORTH	196		11:15	22	5:45
SOUTH	1003		9:00	98	5:15
					161

VARIEL AV
AT KITTRIDGE ST

TOTAL	950		9:15	63	5:30
NORTH	152		10:45	11	5:30
SOUTH	798		9:15	57	5:30
					189
					24
					165

VARIEL AV
AT VANOWEN ST

TOTAL	1825	*		MANUAL COUNT	
NORTH	1513		9:00	55	5:00
SOUTH	312		8:00	31	4:45
					245
					30

VENA AV
AT VAN NUYS BL

TOTAL	1012	*		MANUAL COUNT	
NORTH	307		7:30	28	3:30
SOUTH	705		7:15	60	5:00
					33
					82

VENICE BL
W/O BURCHARD AV

TOTAL	40937		7:30	3813	4:45
EAST	19167		7:30	2044	4:30
WEST	21770		7:15	1821	4:45
					2090

VENICE BL
AT CENTINELA AV

TOTAL	33843		8:00	2474	5:00
EAST	15894		8:00	1616	5:00
WEST	17949		11:15	1104	5:30
					2685
					1138
					1554

VENICE BL
AT CENTINELA AV

TOTAL	35341	*		MANUAL COUNT	
EAST	18565		7:45	1847	5:00
WEST	16776		7:45	1061	5:00
					1347
					1687

VENICE BL
AT CULVER BL

TOTAL	46200	*		MANUAL COUNT	
EAST	26512		7:45	2437	5:00
WEST	19688		7:45	1656	5:00
					2020
					1941

T-45

L O C A T I O N

VOLUME COUNT SUMMARY FROM 1/ 1/87 TO 12/31/87

PHYS. DESCR RG DY DATE DIR. VOLUME AM PEAK PM PEAK

VENICE BL W/O DELL AV	A00-3200-20	WR FR	04-10-87	TOTAL	4748	11:15	267	2:30	444
VENICE BL W/O DELL AV	A00-3200-20	WR SA	04-11-87	TOTAL	5721	11:15	388	3:15	592
VENICE BL W/O DELL AV	A00-3200-20	WR SU	04-12-87	TOTAL	7512	11:15	505	2:15	830
VENICE BL AT HUGHES AV		WR FR	05-01-87	TOTAL	49727	*		MANUAL COUNT	
		EAST			28042	8:00	2347	5:00	2204
		WEST			21685	7:30	1757	5:00	1902
VENICE BL AT LA BREA AV	G04-5050-55	HW TH	03-05-87	TOTAL	24072	7:30	2480	5:00	2520
		EAST			13929	7:30	1406	3:45	1422
		WEST			10143	7:15	1076	5:00	1150
VENICE BL AT LA BREA AV		HW WE	10-28-87	TOTAL	31651	*		MANUAL COUNT	
		EAST			17744	7:45	1574	5:00	1449
		WEST			13907	7:30	1343	5:00	1172
VENICE BL E/O LA CIENEGA BL	G04-4050-45	HW TU	03-31-87	TOTAL	36929	7:30	3477	5:15	3132
		EAST			19897	8:00	1862	5:15	1591
		WEST			17032	7:30	1693	5:15	1541
VENICE BL AT LINCOLN BL	G04-5050-55	WR WE	01-28-87	TOTAL	25146	7:30	1919	5:00	1914
		EAST			10694	7:30	941	4:15	796
		WEST			14452	7:45	986	5:45	1190
VENICE BL AT LINCOLN BL		WV TH	04-02-87	TOTAL	27205	*		MANUAL COUNT	
		EAST			12532	7:45	1124	5:00	920
		WEST			14673	7:30	1121	5:00	1381
VENICE BL AT OAKWOOD AV -VENICE-		WR TU	07-21-87	TOTAL	21393	*		MANUAL COUNT	
		EAST			11646	8:00	1012	5:00	926
		WEST			9747	8:15	554	5:00	1047
VENICE BL AT ST ANDREWS PL	C00-3030-22	HW TH	01-15-87	TOTAL	20793	7:30	1800	4:45	2201
		EAST			9932	7:45	924	4:30	1052
		WEST			10861	7:30	913	5:00	1201
VENICE BL AT ST ANDREWS PL		HW TH	01-22-87	TOTAL	24632	*		MANUAL COUNT	
		EAST			13832	8:00	1395	3:45	949
		WEST			10800	7:30	947	5:00	1253
VENICE BL E/O SEPULVEDA BL	G05-4555-45	WR TU	02-24-87	TOTAL	37364	8:15	3341	5:15	3699
		EAST			22458	8:00	1956	4:45	1696
		WEST			14906	8:15	1407	5:15	2067

L O C A T I O N

AM PEAK

PM PEAK

PHYS. DESCR	RG DY	DATE	DIR.	VOLUME	AM PEAK	PM PEAK		
VENICE BL E/O SEPULVEDA BL	WR MO	03-30-87	TOTAL	39820	7:45	3101	4:45	3233
			EAST	22567	8:00	1966	4:45	1888
			WEST	17253	11:15	1231	4:45	1345
VENICE BL AT VINEYARD AV	HW TH	11-05-87	TOTAL	36845	*	MANUAL COUNT		
			EAST	15103	7:30	1278	5:00	1326
			WEST	21742	7:00	2068	5:00	1754
VENICE BL AT WALGROVE AV	MR MO	01-26-87	TOTAL	29368	7:30	2336	5:30	2416
			EAST	13695	7:45	1221	5:15	1056
			WEST	15673	7:30	1151	5:30	1365
VENICE BL AT WALGROVE AV	WR MO	03-30-87	TOTAL	34603	*	MANUAL COUNT		
			EAST	18367	8:15	1673	5:00	1573
			WEST	16236	7:45	1191	5:00	1553
VENICE BL E/O WESTERN AV	HW TH	07-09-87	TOTAL	18158	7:30	1557	4:00	1646
			EAST	9640	7:30	969	4:15	876
			WEST	8518	7:00	627	5:30	852
VENTURA BL AT AVENIDA HACIENDA	WV MO	08-10-87	TOTAL	30810	*	MANUAL COUNT		
			EAST	16081	7:30	1652	4:15	1050
			WEST	14729	9:00	801	5:00	1622
VENTURA BL AT BERRY DR	EV TU	06-16-87	TOTAL	31389	11:15	1815	5:15	2654
			EAST	15142	8:00	1146	1:45	1032
			WEST	16247	11:15	973	5:30	1664
VENTURA BL AT COLFAX AV	EV FR	08-07-87	TOTAL	30758	*	MANUAL COUNT		
			EAST	15366	8:15	1114	5:00	1317
			WEST	15392	9:00	767	4:45	1754
VENTURA BL AT DEL MORENO DR	WV TU	01-29-87	TOTAL	29464	7:30	2151	5:00	2778
			EAST	14368	7:30	1184	5:00	1351
			WEST	15096	11:15	886	5:00	1427
VENTURA BL AT FAIRWAY AV	EV FR	04-17-87	TOTAL	38108	11:15	2313	5:00	2934
			EAST	18374	11:15	1211	3:30	1546
			WEST	19734	7:00	1511	5:00	1580
VENTURA BL AT FAIRWAY AV	EV FR	04-17-87	TOTAL	32996	*	MANUAL COUNT		
			EAST	16076	8:00	940	3:30	1628
			WEST	16920	8:00	1012	3:30	1621
VENTURA BL AT FARRALONE AV	WV TH	04-30-87	TOTAL	32119	*	MANUAL COUNT		
			EAST	21460	7:30	2035	5:00	1494
			WEST	10659	8:00	532	5:00	1226
VENTURA BL AT FIRMAMENT AV-JOG NR HASKELL AV	WV TU	09-08-87	TOTAL	46764	*	MANUAL COUNT		
			EAST	27572	7:30	2310	5:00	2357
			WEST	19192	7:45	1374	5:00	1704

L O C A T I O N

VOLUME COUNT SUMMARY FROM 1/ 1/87 TO 12/31/87

PHYS. DESCR RG DY DATE DIR. VOLUME AM PEAK PM PEAK

VENTURA BL
AT FULTON AV

TOTAL	27694	*	MANUAL COUNT	
EAST	14356	8:15	1028	4:45
WEST	13338	8:15	772	5:00
				1225
				1313

VENTURA BL
AT KESTER AV -JOG NR WILLIS AV-

TOTAL	42082	*	MANUAL COUNT	
EAST	22129	8:00	1666	5:00
WEST	19953	8:00	1565	4:45
				1892
				1634

VENTURA BL
W/O LAUREL CANYON BL

TOTAL	31477	11:15	1974	5:30
EAST	14137	7:30	1057	2:30
WEST	17340	11:15	1155	5:30
				2562
				1047
				1539

VENTURA BL
AT LIBBIT AV

TOTAL	39907	*	MANUAL COUNT	
EAST	21467	7:45	2672	3:15
WEST	18440	8:45	782	5:00
				1230
				2277

VENTURA BL
AT LOUISE AV -VALLEY-

TOTAL	36499	*	MANUAL COUNT	
EAST	20071	7:30	2146	3:00
WEST	16428	9:00	858	5:00
				1184
				2005

VENTURA BL
AT PARALTA AV

TOTAL	32822	7:45	2407	5:00
EAST	15487	7:30	1354	12:00
WEST	17335	11:15	1249	5:00
				2605
				1145
				1485

VENTURA BL
AT PARK ENCINO LN -PVT-

TOTAL	42659	7:00	3525	12:15
EAST	22843	7:00	2955	12:15
WEST	19816	11:15	1502	4:00
				3277
				1679
				1718

VENTURA BL
AT PARK ENCINO LN -PVT-

TOTAL	48231	*	MANUAL COUNT	
EAST	28510	7:45	3399	3:30
WEST	19721	9:00	1023	5:00
				1584
				2237

VENTURA BL
AT PARK ENCINO LN -PVT-

TOTAL	50117	11:15	3120	5:15
EAST	23763	7:30	2293	3:00
WEST	26354	11:15	1597	5:30
				4298
				1651
				3047

VENTURA BL
AT PETIT AV

TOTAL	42887	*	MANUAL COUNT	
EAST	25751	7:30	2732	3:15
WEST	17136	9:00	912	5:00
				1602
				2004

VENTURA BL
AT RESEDA BL

TOTAL	34431	*	MANUAL COUNT	
EAST	16301	7:45	1345	5:00
WEST	18130	9:00	924	5:00
				1368
				1861

VENTURA BL
AT RESEDA BL

TOTAL	37083	11:15	2300	5:15
EAST	17924	8:00	1651	12:30
WEST	19159	11:15	1260	5:15
				2767
				1233
				1599

VENTURA BL
AT TAMPA AV

TOTAL	36762	11:15	2549	5:00
EAST	18522	10:00	1540	5:00
WEST	18240	11:15	1296	5:15
				2974
				1369
				1626

T-45

L O C A T I O N

FROM 1/ 1/87 TO 12/31/87

VOLUME COUNT SUMMARY

PHYS. DESCR RG DY DATE DIR. VOLUME AM PEAK PM PEAK

VENTURA BL
AT TOPANGA CANYON BL

C00-4545-44 WV WE 01-28-87
TOTAL 31959 11:15 2346 1:15 2419
EAST 18206 7:30 1773 11:30 1388
WEST 13753 11:15 960 5:00 1425

VENTURA BL
E/O TOPANGA CANYON BL

C00-3050-25 WV MO 07-06-87
TOTAL 25333 11:15 1768 5:00 2077
EAST 10682 7:30 813 12:15 824
WEST 14651 11:15 1022 5:00 1419

VENTURA BL
AT VANALDEN AV

C00-5045-44 WV TU 04-28-87
TOTAL 44745 7:15 2961 3:30 3320
EAST 25932 7:00 2121 3:30 1843
WEST 18813 11:15 1224 4:45 1671

VENTURA BL
AT WILBUR AV

C00-4040-33 WV FR 01-09-87
TOTAL 37366 * MANUAL COUNT
EAST 20595 7:30 1750 3:15 1483
WEST 16771 9:00 856 4:30 1751

VENTURA BL
AT WILBUR AV

C00-4040-33 WV TH 01-29-87
TOTAL 38797 10:45 2917 5:00 3301
EAST 19235 10:30 1667 12:30 1421
WEST 19562 11:15 1285 5:00 1939

VENTURA BL
AT WINNETKA AV

C00-4040-33 WV TH 01-29-87
TOTAL 28609 11:15 1763 5:00 2575
EAST 14998 7:00 1130 4:45 1299
WEST 13611 11:15 787 5:00 1335

VENTURA BL
AT WINNETKA AV

C00-3040-23 EV WE 04-29-87
TOTAL 31741 * MANUAL COUNT
EAST 16081 7:15 1510 5:00 1355
WEST 15660 7:30 1015 4:45 1619

VENTURA CT
AT WHITSETT AV

A00-1212-11 EV TH 04-16-87
TOTAL 2726 11:15 162 12:15 240
EAST 1274 11:15 75 12:15 153
WEST 1452 0:00 93 5:00 137

VENTURA CANYON AV
AT MOORPARK ST

C00-3040-23 EV MO 09-28-87
TOTAL 1061 * MANUAL COUNT
NORTH 465 48 5:00 36
SOUTH 596 72 3:00 40

VERDUGO RD
AT GLENDALE FWY -W/B OFF-

G08-3040-23 HW TU 10-06-87
TOTAL 13814 7:15 1392 5:15 1171
NORTH 5954 7:30 332 5:15 638
SOUTH 7860 7:15 1064 5:15 533

VERDUGO RD
AT YORK BL

300-3636-33 HW TU 10-06-87
TOTAL 11463 7:30 1020 5:00 1003
NORTH 4697 11:15 270 5:15 492
SOUTH 6766 7:30 781 5:00 514

VERDUN AV
AT 62ND ST

C00-4030-43 SR FR 08-28-87
TOTAL 488 * MANUAL COUNT
NORTH 258 23 3:00 23
SOUTH 230 13 3:00 23

VERMONT AV
S/O BEVERLY BL

C00-4030-43 HW WE 03-04-87
TOTAL 44592 7:15 2940 4:45 3311
NORTH 23138 11:15 1198 4:30 1812
SOUTH 21454 7:15 1769 4:45 1516

L O C A T I O N

FROM 1/ 1/87 TO 12/31/87

VOLUME COUNT SUMMARY

PHYS. DESCR RG DY DATE DIR. VOLUME AM PEAK PM PEAK

VERMONT AV
AT BROWNING BL

C00-2525-22 HW TU 06-02-87
TOTAL 28001 7:15 2000 4:45 2235
NORTH 13825 7:15 1263 3:45 927
SOUTH 14176 11:15 795 4:45 1329

VERMONT AV
AT BROWNING BL

HW MO 06-22-87 *
TOTAL 26229 *
NORTH 13615 7:30 1244 5:00 995
SOUTH 12614 8:15 627 4:45 1370

VERMONT AV
AT FLORENCE AV

G03-4545-44 SR TU 07-21-87
TOTAL 23381 7:15 1510 4:45 1925
NORTH 12090 7:15 1030 3:45 865
SOUTH 11291 11:15 640 5:00 1097

VERMONT AV
AT FOUNTAIN AV

HW MO 04-27-87 *
TOTAL 24860 *
NORTH 15413 9:00 946 5:00 1390
SOUTH 9447 8:00 706 4:45 711

VERMONT AV
AT FRANKLIN AV

C00-3535-33 HW MO 03-23-87
TOTAL 22166 7:30 1428 5:30 1932
NORTH 12747 11:15 691 5:30 1323
SOUTH 9419 7:30 895 4:00 638

VERMONT AV
AT HOLLYWOOD BL

C00-4033-33 HW TH 08-20-87
TOTAL 24769 11:15 1525 4:30 1820
NORTH 14241 11:15 826 5:00 701
SOUTH 10528 8:15 761 11:45 698

VERMONT AV
AT LOS FELIZ BL

C00-3520-32 HW TH 07-16-87
TOTAL 10232 11:15 653 4:15 801
NORTH 7392 11:15 502 4:15 603
SOUTH 2840 11:00 154 9:45 213

VERMONT AV
AT MANCHESTER AV

G03-4545-44 SR WE 07-22-87
TOTAL 24622 7:30 1513 5:00 2029
NORTH 12218 7:30 971 4:30 927
SOUTH 12404 11:15 705 5:00 1120

VERMONT AV
AT PACIFIC COAST HWY

C00-4040-33 SR FR 06-19-87
TOTAL 11172 7:15 873 4:30 952
NORTH 6752 7:15 532 3:45 531
SOUTH 4420 8:00 431 4:30 438

VERMONT AV
AT SANTA MONICA BL

HW TU 04-14-87 *
TOTAL 27882 *
NORTH 15037 8:30 926 5:00 1522
SOUTH 12845 7:15 964 5:00 1076

VERMONT AV
AT SANTA MONICA FWY -W/B OFF--

HW MO 11-02-87 *
TOTAL 42003 *
NORTH 21977 7:15 1579 4:45 1960
SOUTH 20026 7:15 1429 5:00 1660

VERMONT AV
N/O SLAUSON AV

C00-3232-22 SR TH 03-26-87
TOTAL 24331 7:30 1596 4:45 1946
NORTH 13069 7:30 1089 4:00 941
SOUTH 11262 11:15 644 5:00 1029

VERMONT AV
AT SUNSET BL

HW TH 05-14-87 *
TOTAL 26063 *
NORTH 14010 8:30 854 5:00 1335
SOUTH 12053 7:45 972 4:00 924

T-45

VOLUME COUNT SUMMARY FROM 1/ 1/87 TO 12/31/87

L O C A T I O N

PHYS. DESCR RG DY DATE DIR. VOLUME AM PEAK PM PEAK

VERMONT AV
AT WASHINGTON BL

TOTAL	38053	*	MANUAL COUNT	
NORTH	19253	7:30	1545	5:00
SOUTH	18800	7:15	1458	4:45

1440
1443

VERMONT AV
S/O 20TH ST

TOTAL	40937	7:45	2499	5:45
NORTH	19330	7:45	1387	5:45
SOUTH	21607	11:15	1180	6:00

2932
1376
1603

VERMONT AV
AT 54TH ST

TOTAL	22345	6:30	1321	5:00
NORTH	10948	6:30	948	3:30
SOUTH	11397	11:00	690	4:45

1763
757
1075

VERMONT AV
S/O 79TH ST

TOTAL	22642	7:00	1491	4:45
NORTH	10934	7:00	976	6:00
SOUTH	11708	11:15	642	5:00

1900
765
1155

VERNON AV -CENTRAL -
AT FLOWER ST

TOTAL	28897	*	MANUAL COUNT	
EAST	16233	7:30	1321	4:30
WEST	12664	7:30	712	5:00

1113
1329

VERNON AV -CENTRAL -
AT GRAND AV -CENTRAL -

TOTAL	27750	*	MANUAL COUNT	
EAST	13404	7:15	1203	3:00
WEST	14346	7:15	954	5:00

1014
1256

VERNON AV -CENTRAL -
W/O RAYMOND AV

TOTAL	22214	7:30	1506	5:00
EAST	10945	7:30	933	4:15
WEST	11269	11:15	625	5:00

1791
749
1068

VETERAN-JOG NR GREENFIELD -
AT PICO BL

TOTAL	6265	11:15	361	5:00
NORTH	1883	7:45	193	12:30
SOUTH	4382	11:15	265	5:00

749
189
592

VETERAN AV
N/O SANTA MONICA BL N/RDWAY

TOTAL	12742	8:00	1067	5:00
NORTH	5758	8:00	547	5:45
SOUTH	6984	8:00	520	5:00

1166
476
707

VETERAN AV
S/O SANTA MONICA BL S/RDWAY

TOTAL	8519	8:00	712	5:00
NORTH	4335	8:00	487	5:45
SOUTH	4184	11:15	239	4:45

866
364
527

VETERAN AV
AT STRATHMORE DR

TOTAL	12013	*	MANUAL COUNT	
NORTH	5600	8:00	265	5:00
SOUTH	6413	7:45	802	5:00

721
332

VIA ARBOLADA JOG NR VIA COLINA
N/O VIA MARISOL

TOTAL	1166	7:00	83	5:30
NORTH	535	10:30	24	5:15
SOUTH	631	7:00	77	5:45

118
83
42

VIA COLINA JOG NR VIA ARBOLADA
W/O VIA MARISOL

TOTAL	249	6:45	46	7:15
EAST	30	7:15	6	6:15
WEST	219	6:45	46	7:15

25
6
19

L O C A T I O N

PHYS. DESCR	RG DY	DATE	DIR.	VOLUME	AM PEAK	PM PEAK
VIA COLINA JOG NR VIA ARBOLADA N/O VIA MARISOL	CR TU	09-29-87	TOTAL	249	6:45	46
			NORTH	30	7:15	6
			SOUTH	219	6:45	46
VIA DE LA PAZ AT DE PAUM ST	MR TU	08-25-87	TOTAL	1446	*	MANUAL COUNT
			NORTH	636	8:15	60
			SOUTH	810	8:45	36
VIA MARINA AT WASHINGTON ST	MR MO	03-23-87	TOTAL	12588	*	MANUAL COUNT
			NORTH	8027	7:45	712
			SOUTH	4561	7:45	341
VIA MARINA AT WASHINGTON ST	MR MO	04-06-87	TOTAL	16332	7:30	1134
			NORTH	10523	7:45	849
			SOUTH	5809	7:15	306
VIA MARISOL NR AVE 60 W/O MONTEREY RD	CR TU	05-26-87	TOTAL	10178	7:30	760
			EAST	5650	7:15	345
			WEST	4528	8:00	450
VIA MARISOL NR AVE 60 AT MONTEREY RD	CR WE	09-30-87	TOTAL	9609	7:30	680
			EAST	3441	7:00	354
			WEST	6168	8:45	431
VIA MARISOL AT VIA ARBOLADA JOG NR VIA COLINA	CR WE	09-30-87	TOTAL	4344	7:30	323
			NORTH	1788	7:30	166
			SOUTH	2556	7:30	157
VIA MARISOL AT VIA COLINA JOG NR VIA ARBOLADA	CR TU	09-29-87	TOTAL	4747	8:15	324
			NORTH	2142	8:15	213
			SOUTH	2605	7:00	113
VICTORIA AV AT 54TH ST	CR FR	05-01-87	TOTAL	3967	11:15	208
			NORTH	1692	11:15	98
			SOUTH	2275	11:15	110
VICTORIA AV AT 54TH ST	SR TH	05-21-87	TOTAL	2796	*	MANUAL COUNT
			NORTH	1250	7:15	107
			SOUTH	1546	7:00	132
VICTORIA AV AT 67TH ST	SR TH	01-08-87	TOTAL	1247	*	MANUAL COUNT
			NORTH	806	7:45	49
			SOUTH	441	8:00	40
VICTORIA AV -MAR VISTA- AT PENMAR AV	MR TU	09-15-87	TOTAL	1416	*	MANUAL COUNT
			EAST	787	8:30	68
			WEST	629	7:45	53
VICTORY BL AT CANOGA AV	WV MO	11-30-87	TOTAL	38955	*	MANUAL COUNT
			EAST	19563	7:30	1923
			WEST	19392	7:30	1190

T-45

L O C A T I O N

FROM 1/ 1/87 TO 12/31/87

VOLUME COUNT SUMMARY

PHYS. DESCR R G DY DATE DIR. VOLUME AM PEAK PM PEAK

VICTORY BL
AT DE SOTO AV

MV TH 05-07-87 *
TOTAL 44487
EAST 23413 7:15
WEST 21074 7:30
MANUAL COUNT
5:00 2242
5:00 1843

VICTORY BL
AT KESTER AV

EV TU 04-21-87
TOTAL 42506
EAST 21855 8:00
WEST 20651 7:30
MANUAL COUNT
3:45 3425
4:45 1684
4:15 1778

VICTORY BL
W/O LAUREL CANYON BL

EV WE 10-21-87
TOTAL 36249
EAST 16740 11:15
WEST 19509 11:15
MANUAL COUNT
4:45 2942
4:45 1243
5:00 1722

VICTORY BL
AT NOBLE AV

EV TU 02-17-87
TOTAL 46934
EAST 24727 7:15
WEST 22207 11:15
MANUAL COUNT
4:15 3646
3:45 1751
4:30 1961

VICTORY BL
AT PAT AV

MV TU 06-09-87 *
TOTAL 1350
EAST 408 7:45
WEST 942 7:00
MANUAL COUNT
3:00 56
5:00 127

VICTORY BL
AT RESEDA BL

MV TH 11-12-87 *
TOTAL 42520
EAST 23161 7:00
WEST 19359 7:30
MANUAL COUNT
3:45 1751
5:00 1896

VICTORY BL
AT SUNNYSLOPE AV

EV WE 07-01-87
TOTAL 36626
EAST 19406 11:15
WEST 17220 7:30
MANUAL COUNT
4:30 3099
4:30 1675
4:30 1424

VICTORY BL
AT SUNNYSLOPE AV

EV TH 07-23-87 *
TOTAL 39958
EAST 19483 7:45
WEST 20475 7:15
MANUAL COUNT
5:00 1758
5:00 1892

VICTORY BL
E/O TOPANGA CANYON BL

MV WE 07-08-87
TOTAL 31143
EAST 15898 11:15
WEST 15245 11:15
MANUAL COUNT
4:45 2676
12:00 1241
4:45 1592

VICTORY BL
AT WINNETKA AV

MV MO 12-21-87 *
TOTAL 42306
EAST 24489 7:45
WEST 17817 7:15
MANUAL COUNT
5:00 2613
5:00 1747

VICTORY BL
AT WOODLEY AV

MV WE 01-07-87 *
TOTAL 46284
EAST 25807 7:15
WEST 20477 7:30
MANUAL COUNT
4:45 1941
5:00 1826

VIGNES ST
AT BAUCHET ST

CR FR 07-17-87 *
TOTAL 11627
NORTH 6916 9:00
SOUTH 4711 7:30
MANUAL COUNT
3:15 642
3:00 400

VIGNES ST
S/O MACY ST

CR TU 01-06-87
TOTAL 17440
NORTH 10530 7:45
SOUTH 6910 11:15
MANUAL COUNT
3:30 1535
3:45 958
2:15 703

L O C A T I O N

VOLUME COUNT SUMMARY

FROM 1/ 1/87 TO 12/31/87

PHYS. DESCR RG DY DATE DIR. VOLUME AM PEAK PM PEAK

VIGNES ST
AT MACY ST

CR FR 07-10-87

TOTAL 11307 *
NORTH 5785
SOUTH 5522

MANUAL COUNT
7:45 321
7:45 340
3:00 704
3:00 700

VIGNES ST
AT TEMPLE ST

CR TH 10-01-87

TOTAL 4943
NORTH 3220
SOUTH 1723

MANUAL COUNT
8:45 803
6:45 350
9:00 464
3:00 355
4:45 273
3:00 105

VILLANOVA AV
AT RAYFORD DR

WR TH 08-06-87

TOTAL 436 *
EAST 124
WEST 312

MANUAL COUNT
8:00 14
8:45 18
5:00 12
5:00 36

VILLANOVA AV
AT RAYFORD DR

WR TH 08-06-87

TOTAL 436 *
EAST 124
WEST 312

MANUAL COUNT
8:00 14
8:45 18
5:00 12
5:00 36

VINCENNES ST
AT RESEDA BL

WV MO 12-14-87

TOTAL 2123 *
EAST 582
WEST 1541

MANUAL COUNT
9:00 45
9:00 106
4:30 60
4:30 220

VINE ST
AT DE LONGPRE AV

HW TH 12-17-87

TOTAL 26504 *
NORTH 13023
SOUTH 13481

MANUAL COUNT
8:30 790
7:30 1103
4:15 1261
4:45 1102

VINE ST
AT FOUNTAIN AV

HW WE 04-01-87

TOTAL 27400 *
NORTH 13843
SOUTH 13557

MANUAL COUNT
8:15 936
7:45 1169
5:00 1319
5:00 1071

VINE ST
S/O FRANKLIN AV

HW TU 07-14-87

TOTAL 17147
NORTH 8057
SOUTH 9090

MANUAL COUNT
8:15 1635
9:30 715
8:00 1042
1:30 1248
5:30 715
1:30 890

VINE ST
AT HOLLYWOOD BL

HW MO 05-18-87

TOTAL 23210 *
NORTH 10929
SOUTH 12281

MANUAL COUNT
8:15 558
8:00 1342
5:00 1250
4:45 764

VINE ST
AT SANTA MONICA BL

HW TH 05-28-87

TOTAL 27642 *
NORTH 13310
SOUTH 14332

MANUAL COUNT
7:45 817
7:45 1153
5:00 1301
5:00 1148

VINE ST
AT SUNSET BL

HW FR 05-15-87

TOTAL 25656 *
NORTH 14609
SOUTH 11047

MANUAL COUNT
8:15 884
7:30 1054
4:45 1450
3:00 794

VINE ST
AT YUCCA ST

HW FR 08-21-87

TOTAL 20201
NORTH 10735
SOUTH 9466

MANUAL COUNT
8:15 1442
11:15 614
8:15 1095
4:45 1582
4:45 1028
5:00 555

VINEBURN AV
N/O VALLEY BL

CR MO 05-18-87

TOTAL 1593
NORTH 900
SOUTH 693

MANUAL COUNT
7:15 135
7:15 83
5:15 61
2:00 178
2:00 128
4:45 72

T-45

L O C A T I O N

FROM 1/ 1/87 TO 12/31/87

VOLUME COUNT SUMMARY

PHYS. DESCR RG DY DATE DIR. VOLUME AM PEAK PM PEAK

VINEYARD AV
AT LOMITA ST

A00-1717-11 HW TU 09-22-87
TOTAL 809 0:00 108 5:15
NORTH 561 0:00 99 3:30
SOUTH 248 7:30 26 5:15

96
76
26

VINEYARD AV
AT VENICE BL

HW TH 11-05-87 *
TOTAL 10755 *
NORTH 173 7:00 22 3:00
SOUTH 10582 7:30 771 4:45

13
946

VIRGIL AV
AT LEXINGTON AV

HW FR 01-09-87
TOTAL 22537 7:45 1685 5:00
NORTH 11373 11:15 603 5:00
SOUTH 11164 7:45 1138 3:30

2038
1262
815

VIRGIL AV
AT 5TH ST

HW FR 01-16-87 *
TOTAL 19283 *
NORTH 8147 7:15 376 5:00
SOUTH 11136 7:45 117 4:00

911
735

VIRGINIA AV
E/O SERRANO AV

HW MO 01-26-87
TOTAL 738 10:45 52 5:30
EAST 277 10:45 23 4:15
WEST 461 10:15 29 5:30

75
31
56

VISTA DEL MAR
AT IMPERIAL HWY

WR WE 05-20-87
TOTAL 22589 7:30 2596 5:15
NORTH 12961 7:30 2141 5:00
SOUTH 9628 7:45 458 5:30

2042
796
1271

VISTA DEL MAR
AT IMPERIAL HWY

WR FR 07-10-87 *
TOTAL 27360 *
NORTH 16337 7:30 2166 4:45
SOUTH 11023 7:30 407 5:00

808
1577

WADE ST
AT CASWELL AV

WR TU 04-21-87 *
TOTAL 3148 *
NORTH 1579 7:30 150 5:00
SOUTH 1569 7:30 114 5:00

164
178

WAKEFIELD AV
AT ROSCOE BL

EV WE 02-18-87
TOTAL 765 11:15 56 6:45
NORTH 403 11:15 40 12:30
SOUTH 362 7:45 29 5:00

54
28
29

WAKEFIELD AV
AT ROSCOE BL

EV TU 10-20-87 *
TOTAL 519 *
NORTH 277 8:15 23 4:30
SOUTH 242 7:30 38 4:00

26
15

WALGROVE AV
AT MORNINGSIDE HWY

WR TU 10-20-87 *
TOTAL 16656 *
NORTH 9089 7:30 907 5:00
SOUTH 7567 7:45 439 5:00

713
896

WALGROVE AV
AT ROSE AV

WR WE 11-18-87 *
TOTAL 19939 *
NORTH 9947 7:30 983 5:00
SOUTH 9992 8:00 495 5:00

726
1135

WALGROVE AV
AT VENICE BL

WR MO 01-26-87
TOTAL 14439 7:15 1222 4:45
NORTH 6459 7:15 652 4:45
SOUTH 7980 7:15 570 5:00

1397
624
779

L O C A T I O N

VOLUME COUNT SUMMARY FROM 1/ 1/87 TO 12/31/87

PHYS. DESCR RG DY DATE DIR. VOLUME AM PEAK PM PEAK

WALGROVE AV
AT VENICE BL

WR MO 03-30-87

TOTAL 15855 *
NORTH 8267 7:45 MANUAL COUNT 1011
SOUTH 7588 8:15 528 5:00
523 4:30 668

WALGROVE AV
S/O VENICE BL

WR TU 04-07-87

TOTAL 13622
NORTH 7175 7:15 1047 4:30 1232
SOUTH 6447 6:45 624 4:30 656
7:30 453 5:15 635

WALKER AV
AT SUMMERLAND AV

SR WE 02-25-87

TOTAL 1163
NORTH 940 7:45 153 11:30 121
SOUTH 223 7:45 132 11:30 111
21 4:45 27

WALKER AV
AT SUMMERLAND AV

SR TH 03-12-87

TOTAL 1177 *
NORTH 1022 8:00 MANUAL COUNT 89
SOUTH 155 7:30 20 4:30 18

WALKER AV
AT 11TH ST --SAN PEDRO--

SR TH 06-25-87

TOTAL 2887
NORTH 1348 11:15 181 4:45 274
SOUTH 1539 8:15 110 12:00 98
11:15 101 4:45 181

WALKER AV
AT 11TH ST --SAN PEDRO--

HW TH 08-06-87

TOTAL 2088 *
NORTH 1116 7:15 MANUAL COUNT 88
SOUTH 972 7:45 40 5:00 129

WALL ST --CENTRAL--
AT WASHINGTON BL

CR TU 02-17-87

TOTAL 674 *
NORTH 291 8:45 MANUAL COUNT 36
SOUTH 383 7:45 22 4:00 63

WARING AV
AT KINGS RD

HW TH 09-03-87

TOTAL 1280
EAST 683 10:30 77 4:45 128
WEST 597 10:45 44 4:45 68
8:00 37 4:45 60

WARNALL AV
AT ROCHESTER AV

WR TU 12-29-87

TOTAL 281 *
NORTH 129 9:00 MANUAL COUNT 13
SOUTH 152 9:00 13 4:00 22

WARWICK AV
AT TEMPLETON ST

CR FR 05-15-87

TOTAL 4514
NORTH 2937 7:30 392 4:30 416
SOUTH 1577 7:15 251 4:30 278
160 6:00 156

WARWICK AV
AT TEMPLETON ST

CR TH 06-18-87

TOTAL 4148
NORTH 2856 8:00 194 4:45 360
SOUTH 1292 8:00 145 4:00 238
9:00 58 4:45 129

WASATCH AV
AT MCCUNE AV

WR WE 02-11-87

TOTAL 290 *
NORTH 225 7:45 MANUAL COUNT 22
SOUTH 65 8:00 23 3:00 5
9 3:15

WASHINGTON BL
AT ADAIR ST

CR TU 02-17-87

TOTAL 38910 *
EAST 19051 7:00 MANUAL COUNT 2022
WEST 19859 7:45 973 4:45 1565
1663 4:45

T-45

L O C A T I O N

VOLUME COUNT SUMMARY

FROM 1/ 1/87 TO 12/31/87

WASHINGTON BL
AT BROADWAY -CENTRAL -

WASHINGTON BL
AT CHERRY ST

WASHINGTON BL
W/O FAIRFAX AV

WASHINGTON BL
AT FAIRFAX AV

WASHINGTON BL
AT LA BREA AV

WASHINGTON BL
AT LINCOLN BL

WASHINGTON BL
AT LINCOLN BL

WASHINGTON BL
AT NORMANDIE AV

WASHINGTON BL
W/O THURMAN AV -JOG NR APPLE ST-

WASHINGTON BL
AT TRINITY ST

WASHINGTON BL
AT TRINITY ST

WASHINGTON BL
E/O UNION AV

WASHINGTON BL
S/O VENICE BL

PHYS. DESCR RG DY DATE DIR. VOLUME AM PEAK PM PEAK

CR TU 07-14-87 *
TOTAL 38428 *
EAST 19779 7:00 MANUAL COUNT
WEST 18649 7:00 1430 4:00 1982
1559

CR MO 11-16-87 *
TOTAL 33343 *
EAST 16579 7:15 1187 4:45
WEST 16764 7:15 986 4:30 1474
1688

C00-4030-32 HW TU 03-31-87
TOTAL 27079
EAST 9768 7:30 1862 4:15 2128
WEST 17311 6:15 1308 4:15 919
1258

HW FR 09-25-87 *
TOTAL 22531 *
EAST 8981 7:45 601 4:00 805
WEST 13550 7:00 1156 4:30 993

HW FR 09-25-87 *
TOTAL 25701 *
EAST 11768 7:30 767 4:00 1075
WEST 13933 7:30 1349 5:00 1122

G04-4040-43 WR WE 01-28-87
TOTAL 34149
EAST 20956 7:45 2560 5:15 2660
WEST 13193 11:15 808 5:15 1497
1167

WR TH 04-09-87 *
TOTAL 52552 *
EAST 41049 7:45 3006 4:30 3515
WEST 11503 7:45 713 4:30 1166

HW MO 10-26-87 *
TOTAL 22212 *
EAST 11536 7:30 1099 5:00 844
WEST 10676 7:15 692 5:00 1166

G10-3535-33 HW TU 06-09-87
TOTAL 18281
EAST 9685 7:15 1552 4:45 1590
WEST 8596 7:15 803 2:00 930
773

C00-4042-42 CR TU 01-06-87
TOTAL 30387
EAST 17552 7:30 2176 4:30 3258
WEST 12835 6:45 975 5:00 2104
1285

CR TH 02-19-87 *
TOTAL 33928 *
EAST 15291 7:00 799 4:45 1694
WEST 18637 7:15 1560 4:15 1413

C00-3045-34 HW TH 06-11-87
TOTAL 29796
EAST 13582 7:30 2016 4:45 2940
WEST 16214 7:15 1073 4:30 1034
958 4:45 1941

B00-3025-11 WR TU 04-07-87
TOTAL 11587
NORTH 5682 7:45 789 4:45 1158
SOUTH 5905 7:45 409 5:15 603
579

L O C A T I O N

PHYS. DESCR RG DY DATE DIR. VOLUME AM PEAK PM PEAK

WASHINGTON BL
AT WALL ST -CENTRAL-

CR TU 02-17-87 *
TOTAL 37590
EAST 18104 7:00 MANUAL COUNT 1889
WEST 19486 7:45 1618 3:45 1634

WASHINGTON BL
E/O WESTERN AV

HW TU 07-14-87
TOTAL 23266
EAST 10285 7:30 2006 4:30 2127
WEST 12981 7:45 877 5:00 881
7:15 1179 4:30 1262

WASHINGTON BL
AT WESTERN AV

HW MO 10-26-87 *
TOTAL 23617
EAST 11672 7:30 1097 5:00 863
WEST 11945 7:15 910 5:00 1159

WASHINGTON PL
AT MCLAUGHLIN AV

WR FR 01-23-87
TOTAL 17795
EAST 9775 7:30 1262 4:30 1527
WEST 8020 11:15 476 5:00 779
7:30 784 4:30 773

WASHINGTON ST
AT OCEAN AV -VENICE

WR MO 04-06-87
TOTAL 23306
EAST 11285 7:45 1795 5:30 1833
WEST 12021 11:15 702 6:00 1125
7:45 1217 5:15 769

WASHINGTON ST
AT OXFORD AV -VENICE-

WR MO 03-23-87 *
TOTAL 28693
EAST 14779 7:45 1363 3:00 1073
WEST 13914 8:00 868 5:00 1446

WASHINGTON ST
AT PACIFIC AV -VENICE-

WR WE 05-20-87 *
TOTAL 8203
EAST 1269 9:00 87 5:00 152
WEST 6934 8:00 475 5:00 674

WASHINGTON ST
AT VIA MARINA

WR MO 03-23-87 *
TOTAL 18646
EAST 9886 7:45 867 5:00 701
WEST 8760 9:00 565 5:00 848

WATERLOO ST
S/O GLENDALE BL

HW TU 05-12-87
TOTAL 2251
NORTH 694 7:15 331 5:45 157
SOUTH 1557 6:45 50 5:45 77
7:15 285 5:15 81

WEDDINGTON ST-JOG NR KILLION
AT LOUISE AV -VALLEY-

WV WE 02-04-87 *
TOTAL 1240
EAST 655 7:45 64 4:45 47
WEST 585 8:00 31 5:00 90

MELLESLEY AV
AT TEXAS AV

WR TU 02-24-87 *
TOTAL 1221
NORTH 545 7:45 44 4:45 49
SOUTH 676 9:00 43 5:00 85

MELLMORTH AV
AT SELBY AV

WR TU 12-29-87 *
TOTAL 1376
EAST 780 8:30 33 4:30 118
WEST 596 8:30 69 3:00 46

WENDOVER DR
AT BURNLEY PL

WR TH 09-03-87 *
TOTAL 333
NORTH 148 9:00 10 4:00 20
SOUTH 185 7:00 18 5:00 13

L O C A T I O N

VOLUME COUNT SUMMARY FROM 1/ 1/87 TO 12/31/87

PHYS. DESCR RG DY DATE DIR. VOLUME AM PEAK PM PEAK

WENDOVER DR
AT MOORGATE RD

TOTAL	307 *	MANUAL COUNT
NORTH	143	11 3:45
SOUTH	164	19 4:15

18
14

WEST BL
N/O HYDE PARK BL

300-3030-22	MR TU	02-10-87	TOTAL	15719	MANUAL COUNT
			NORTH	7755	7:15 1282 5:00
			SOUTH	7964	7:15 606 4:45
					7:15 676 5:00

1550
723
845

WEST BL
N/O SLAUSON AV

300-1515-11	SR TH	03-26-87	TOTAL	9530	MANUAL COUNT
			NORTH	4590	8:15 800 4:45
			SOUTH	4940	8:15 545 4:45
					7:30 377 5:00

1067
460
612

WEST BL
S/O 23RD ST

B00-1520-11	HW WE	06-10-87	TOTAL	14557	MANUAL COUNT
			NORTH	7282	7:45 1357 5:00
			SOUTH	7275	7:30 818 5:30
					7:45 550 5:00

1514
646
879

WEST BL
AT 52ND ST

200-1414-11	SR FR	12-11-87	TOTAL	6828	MANUAL COUNT
			NORTH	4165	8:45 452 1:45
			SOUTH	2663	8:45 332 1:45
					7:30 168 4:45

751
613
330

WEST BL
AT 52ND ST

12-31-87	SR TH	TOTAL	4920 *	MANUAL COUNT
		NORTH	2648	7:15 134 3:15
		SOUTH	2272	8:45 107 3:00

313
256

WEST BL
AT 57TH ST

01-08-87	SR TH	TOTAL	9005 *	MANUAL COUNT
		NORTH	4540	7:30 368 5:00
		SOUTH	4465	7:30 330 5:00

456
482

WESTBURY DR
N/O BALBOA BL

B00-2020-11	EV TU	02-03-87	TOTAL	4857	MANUAL COUNT
			EAST	1908	11:00 329 2:30
			WEST	2949	7:15 181 2:30
					11:15 155 2:15

503
214
293

WESTCHESTER PKWY
AT SEPULVEDA BL

300-4040-33	MR WE	01-07-87	TOTAL	8396	MANUAL COUNT
			EAST	3465	7:15 725 2:00
			WEST	4931	11:15 272 2:15
					7:00 456 5:15

696
319
404

WESTCHESTER PKWY
E/O SEPULVEDA BL

C00-3040-23	MR TH	02-05-87	TOTAL	9587	MANUAL COUNT
			EAST	3685	7:30 815 5:00
			WEST	5902	7:45 309 2:30
					7:30 514 5:00

843
313
551

WESTCHESTER PKWY
AT SEPULVEDA E/WY

C00-4040-33	MR WE	01-07-87	TOTAL	9730	MANUAL COUNT
			EAST	3379	7:30 827 4:45
			WEST	6351	7:45 266 4:45
					7:30 579 4:45

904
327
577

WESTERN AV
S/O BEVERLY BL

C00-3030-22	HW FR	02-27-87	TOTAL	37421	MANUAL COUNT
			NORTH	17067	8:00 2115 5:15
			SOUTH	20354	11:15 906 6:45
					8:15 1330 1:00

2323
1106
1330

WESTERN AV
AT CARSON ST

09-02-87	SR WE	TOTAL	24584 *	MANUAL COUNT
		NORTH	13413	7:15 1275 5:00
		SOUTH	11171	7:00 433 5:00

961
1375

VOLUME COUNT SUMMARY

FROM 1/ 1/87 TO 12/31/87

L O C A T I O N

PHYS. DESCR RG DY DATE DIR. VOLUME AM PEAK PM PEAK

WESTERN AV
AT FOUNTAIN AV

	TOTAL	MANUAL COUNT
NORTH	10988	610
SOUTH	13364	916

WESTERN AV
AT FRANKLIN AV

	TOTAL	MANUAL COUNT
NORTH	8476	514
SOUTH	13963	1367

WESTERN AV
AT FRANKLIN AV

	TOTAL	MANUAL COUNT
NORTH	28003	2145
SOUTH	9726	519

WESTERN AV
AT HOLLYWOOD BL

	TOTAL	MANUAL COUNT
NORTH	22185	566
SOUTH	10894	1085

WESTERN AV
AT LEMON GROVE AV -JOG NR BARTON-

	TOTAL	MANUAL COUNT
NORTH	31343	911
SOUTH	15850	1129

WESTERN AV
AT LOMITA BL

	TOTAL	MANUAL COUNT
NORTH	25365	1647
SOUTH	12759	1077

WESTERN AV
AT MANCHESTER AV

	TOTAL	MANUAL COUNT
NORTH	27997	1566
SOUTH	15118	883

WESTERN AV
AT MELROSE AV

	TOTAL	MANUAL COUNT
NORTH	30730	1119
SOUTH	16466	1216

WESTERN AV
AT OLYMPIC BL

	TOTAL	MANUAL COUNT
NORTH	37187	2169
SOUTH	17311	1049

WESTERN AV
AT PACIFIC COAST HWY

	TOTAL	MANUAL COUNT
NORTH	26197	1624
SOUTH	14845	1133

WESTERN AV
S/O PARK WESTERN DR

	TOTAL	MANUAL COUNT
NORTH	37070	2640
SOUTH	19600	1623

WESTERN AV
AT RUSSELL AV

	TOTAL	MANUAL COUNT
NORTH	20982	493
SOUTH	9381	1080

WESTERN AV
AT SANTA MONICA BL

	TOTAL	MANUAL COUNT
NORTH	41123	2311
SOUTH	20613	1136

L O C A T I O N

WESTERN AV
AT SANTA MONICA BL

WESTERN AV
AT SANTA MONICA FWY -W/B OFF-

WESTERN AV
AT SEPULVEDA BL

WESTERN AV
N/O SLAUSON AV

WESTERN AV
AT SUNSET BL

WESTERN AV
AT WASHINGTON BL

WESTERN AV
AT WEYMOUTH AV

WESTERN AV
AT 1ST ST SAN PEDRO

WESTERN AV
AT 1ST ST SAN PEDRO

WESTERN AV
AT 9TH ST-SAN PEDRO-

WESTERN AV
AT 9TH ST-SAN PEDRO-

WESTERN AV
S/O 20TH ST

WESTERN AV
AT 25TH ST SAN PEDRO

PHYS. DESCR	RG DY	DATE	DIR.	VOLUME	AM PEAK	PM PEAK
	HW TH	05-21-87	TOTAL	37536 *	MANUAL COUNT	
			NORTH	19747	7:30	1450
			SOUTH	17789	7:45	1332
						5:00
						1728
						1352
	HW TU	11-10-87	TOTAL	35343 *	MANUAL COUNT	
			NORTH	16196	7:30	1177
			SOUTH	19147	7:15	1442
						5:00
						1217
						1640
H05-3545-33	SR TU	06-23-87	TOTAL	32997	7:15	2162
			NORTH	15899	7:00	1253
			SOUTH	17098	11:15	934
						5:00
						2843
						1167
						1713
C00-3034-23	SR TH	03-26-87	TOTAL	28340	7:15	1710
			NORTH	14638	7:15	968
			SOUTH	13702	11:00	763
						5:15
						1015
						1974
						977
						1015
	HW MO	04-20-87	TOTAL	20731 *	MANUAL COUNT	
			NORTH	7851	8:00	416
			SOUTH	12880	7:15	961
						5:00
						906
						983
	HW MO	10-26-87	TOTAL	34963 *	MANUAL COUNT	
			NORTH	17270	7:30	1506
			SOUTH	17693	7:00	1214
						5:00
						1248
						1585
B08-4242-34	SR TH	12-10-87	TOTAL	32299	7:45	3049
			NORTH	10482	7:45	1086
			SOUTH	21817	7:45	1963
						5:15
						2602
						708
						1943
	SR FR	12-04-87	TOTAL	38203 *	MANUAL COUNT	
			NORTH	19476	7:30	1706
			SOUTH	18727	7:45	1089
						4:30
						1461
						1838
G00-4242-43	SR WE	12-09-87	TOTAL	35771	8:00	2405
			NORTH	16933	7:30	1517
			SOUTH	18838	11:15	1105
						5:00
						2843
						1275
						1733
G08-4242-33	SR WE	12-09-87	TOTAL	22551	7:30	1758
			NORTH	11273	7:45	1150
			SOUTH	11278	11:15	625
						4:45
						1907
						754
						1156
	SR FR	12-11-87	TOTAL	25624 *	MANUAL COUNT	
			NORTH	14807	7:30	1163
			SOUTH	10817	7:45	610
						5:00
						1795
						1259
C00-3035-23	HW TH	06-11-87	TOTAL	48130	7:15	2882
			NORTH	23866	7:30	1574
			SOUTH	24264	10:45	1345
						4:45
						1618
C00-4040-34	SR WE	07-22-87	TOTAL	12710	11:15	725
			NORTH	3477	11:15	208
			SOUTH	9233	11:15	517
						5:15
						1161
						264
						931

T-45

L O C A T I O N

FROM 1/ 1/87 TO 12/31/87

VOLUME COUNT SUMMARY

PHYS. DESCR RG DY DATE DIR. VOLUME AM PEAK PM PEAK

WESTERN AV
S/O 25TH ST SAN PEDRO

C00-4030-31 SR FR 08-07-87

TOTAL 6379 11:15 364 5:30 518
NORTH 3534 11:15 193 2:30 275
SOUTH 2845 11:15 171 5:30 275

WESTERN AV
S/O 25TH ST SAN PEDRO

C00-4030-31 SR SA 08-08-87

TOTAL 7844 11:00 537 3:15 653
NORTH 4302 10:30 313 4:45 367
SOUTH 3542 11:15 228 3:15 292

WESTERN AV
S/O 25TH ST SAN PEDRO

C00-4030-31 SR SU 08-09-87

TOTAL 8448 11:15 594 3:00 836
NORTH 4661 11:15 328 2:15 478
SOUTH 3787 11:15 266 2:30 377

WESTERN AV
AT 25TH ST SAN PEDRO

SR TH 11-19-87

TOTAL 10877 * MANUAL COUNT
NORTH 2803 7:15 208 3:30 237
SOUTH 8074 7:45 491 5:00 948

WESTERN AV
AT 186TH ST

SR TH 08-13-87

TOTAL 24190 * MANUAL COUNT
NORTH 13839 7:00 859 4:45 1293
SOUTH 10351 7:30 652 5:00 1004

WESTERN AV
AT 235TH ST

SR TH 12-31-87

TOTAL 26182 * MANUAL COUNT
NORTH 12722 8:15 749 4:00 1209
SOUTH 13460 9:00 628 5:00 1514

WESTGATE AV
AT IOWA AV

WR TU 06-16-87

TOTAL 3345 * MANUAL COUNT
NORTH 1682 7:30 122 5:00 199
SOUTH 1663 7:45 133 4:45 181

WESTGATE AV
AT MAYFIELD AV -WEST LA-

WR TU 07-14-87

TOTAL 2417 * MANUAL COUNT
NORTH 1203 7:45 71 4:30 135
SOUTH 1214 8:00 121 4:45 101

WESTHOLME AV
AT PROSSER AV

WR FR 10-16-87

TOTAL 970 * MANUAL COUNT
EAST 782 8:30 87 5:00 69
WEST 188 8:30 19 4:45 17

WEST SILVER LAKE DR
N/O WESTERLY TER

300-2525-11 HW FR 03-27-87

TOTAL 4213 7:30 377 5:00 423
NORTH 2000 11:15 113 5:00 274
SOUTH 2213 7:30 296 4:30 157

WESTWOOD BL
S/O COVENTRY PL

C00-2525-22 WR WE 06-03-87

TOTAL 18245 8:00 1526 5:00 1656
NORTH 8923 8:00 1040 4:30 659
SOUTH 9322 8:00 486 5:00 999

WESTWOOD BL
AT NATIONAL BL

C00-3840-33 WR WE 03-11-87

TOTAL 16784 7:30 1237 4:45 1658
NORTH 7561 6:45 831 4:45 653
SOUTH 9223 7:45 491 5:00 1009

WESTWOOD BL
AT OLYMPIC BL

C00-3736-33 WR WE 03-04-87

TOTAL 24596 7:45 1673 4:30 1998
NORTH 11880 7:45 1050 4:30 984
SOUTH 12716 11:15 838 4:15 1028

T-45

L O C A T I O N

FROM 1/ 1/87 TO 12/31/87

VOLUME COUNT SUMMARY

PHYS. DESCR RG DY DATE DIR. VOLUME AM PEAK PM PEAK

WESTWOOD BL
AT WILSHIRE BL

C00-5550-55 WR TH 03-19-87
TOTAL 30601
NORTH 13972
SOUTH 16629

11:15 1888 4:45 2352
11:15 823 5:45 1026
11:15 1065 4:45 1395

WETHERLY DR
AT WHITWORTH DR

WR TU 07-28-87
TOTAL 977 *
NORTH 425
SOUTH 552

MANUAL COUNT
8:45 46 4:45 36
8:15 48 3:00 44

WEYBURN AV
AT GLENDON AV

C00-3018-21 WR MO 03-23-87
TOTAL 7039
EAST 3390
WEST 3649

11:15 467 6:15 609
11:15 224 7:00 327
11:15 243 4:30 338

WEYMOUTH AV
AT WESTERN AV

C00-1720-11 SR TH 12-10-87
TOTAL 8733
EAST 1226
WEST 7507

7:30 697 2:45 822
7:00 195 5:00 107
10:45 587 2:45 778

WEYMOUTH AV
AT 7TH ST --SAN PEDRO--

C00-2020-11 SR TH 12-10-87
TOTAL 12563
NORTH 5900
SOUTH 6663

7:30 980 3:00 1098
7:30 577 3:00 548
11:15 413 5:00 555

WHITE OAK AV
AT SAN FERNANDO MISSION BL

WV WE 07-15-87
TOTAL 3416 *
NORTH 1877
SOUTH 1539

MANUAL COUNT
9:00 106 4:45 235
8:15 136 5:00 129

WHITE OAK AV
AT VENTURA FWY -W/B OFF--

WV MO 08-03-87
TOTAL 25710 *
NORTH 10821
SOUTH 14889

MANUAL COUNT
8:00 766 5:00 1056
7:45 1414 5:00 1039

WHITLEY AV
AT FRANKLIN AV

HW WE 09-02-87
TOTAL 1315 *
NORTH 521
SOUTH 794

MANUAL COUNT
8:30 47 3:45 48
7:45 85 5:00 56

WHITSETT AV
AT KITTRIDGE ST

EV MO 01-12-87
TOTAL 17767 *
NORTH 8142
SOUTH 9625

MANUAL COUNT
7:30 488 5:00 918
7:30 953 5:00 696

WHITSETT AV
AT VALLEYHEART DR-JOG NR VALSPRG--

C00-3030-22 EV TH 04-16-87
TOTAL 15545
NORTH 7176
SOUTH 8369

11:15 1088 4:00 1273
11:15 502 4:15 703
7:45 665 5:00 606

WHITSETT AV
AT VALLEYHEART DR-JOG NR VALSPRG--

EV MO 04-20-87
TOTAL 15958 *
NORTH 6824
SOUTH 9134

MANUAL COUNT
9:00 315 4:45 818
8:00 944 5:00 614

WHITSETT AV
AT VENTURA BL

EV FR 08-21-87
TOTAL 11728 *
NORTH 3666
SOUTH 8062

MANUAL COUNT
8:45 227 4:45 395
8:00 759 5:00 619

WHITTIER BL
AT FRESNO ST-JOG NR FWY--

CR MO 08-24-87
TOTAL 17345 *
EAST 7950
WEST 9395

MANUAL COUNT
8:15 315 4:15 979
7:15 1074 5:00 577

L O C A T I O N

VOLUME COUNT SUMMARY

FROM 1/ 1/87 TO 12/31/87

PHYS. DESCR RG DY DATE DIR. VOLUME AM PEAK PM PEAK

WHITWORTH DR
AT ALFRED ST

HW TU 11-10-87

TOTAL 2100 *
EAST 1224 8:00
WEST 876 8:00
MANUAL COUNT
94 5:00
92 3:30
119
67

WHITWORTH DR
AT SPAULDING AV

HW WE 09-09-87

TOTAL 1155
EAST 663 7:30
WEST 492 11:15
7:30
86 4:45
51 5:00
40 4:30
125
70
58

WHITWORTH DR
AT WETHERLY DR

WR TU 07-28-87

TOTAL 2375 *
EAST 940 8:30
WEST 1435 8:30
MANUAL COUNT
72 5:00
146 4:00
92
112

WICKS ST
AT DRONFIELD AV

EV FR 10-09-87

TOTAL 404
EAST 183 10:30
WEST 221 8:30
23 5:45
13 9:00
15 5:45
58
28
36

WICKS ST
AT DRONFIELD AV

EV SA 10-10-87

TOTAL 258
EAST 62 11:00
WEST 196 11:00
25 7:00
18 11:30
14 7:00
30
6
30

WICKS ST
AT DRONFIELD AV

EV SU 10-11-87

TOTAL 188
EAST 188 11:15
WEST 188 1:00
8 6:15
0 6:45
8 6:15
33
0
33

WILBUR AV
AT DEVONSHIRE ST

WV WE 04-01-87

TOTAL 15055 *
NORTH 6664 7:30
SOUTH 8391 7:15
MANUAL COUNT
301 4:45
1137 5:00
900
480

WILBUR AV
AT PLUMMER ST

WV MO 06-15-87

TOTAL 10712
NORTH 4745 7:30
SOUTH 5967 7:15
1257 4:30
279 4:30
985 2:45
1021
638
437

WILBUR AV
AT STRATHERN ST

WV TU 11-24-87

TOTAL 13476 *
NORTH 7787 7:30
SOUTH 5689 7:30
MANUAL COUNT
651 4:45
520 4:30
781
470

WILBUR AV
AT VENTURA BL

WV FR 01-09-87

TOTAL 8795 *
NORTH 2225 7:30
SOUTH 6570 7:30
MANUAL COUNT
232 3:00
722 3:00
252
494

WILCOX AV
AT DE LONGPRE AV

HW TU 11-17-87

TOTAL 10198 *
NORTH 4601 8:30
SOUTH 5597 7:45
MANUAL COUNT
279 4:15
501 3:30
514
417

WILCOX AV
AT LEXINGTON AV

HW FR 05-08-87

TOTAL 9108 *
NORTH 4166 8:15
SOUTH 4942 8:00
MANUAL COUNT
191 5:00
460 4:15
498
360

WILCOX AV
AT LEXINGTON AV

HW TU 05-26-87

TOTAL 8514
NORTH 3758 7:45
SOUTH 4756 11:15
644 4:30
111 4:45
449 3:00
788
461
356

T-45

L O C A T I O N

VOLUME COUNT SUMMARY FROM 1/ 1/87 TO 12/31/87

PHYS. DESCR RG DY DATE DIR. VOLUME AM PEAK PM PEAK

WILCOX AV
AT SUNSET BL

HW FR 04-17-87

TOTAL 9145 * MANUAL COUNT
NORTH 4460 9:00 242 5:00
SOUTH 4685 7:30 374 3:15 493
418

WILEY POST AV
AT YORKTOWN AV

WR TH 12-10-87

TOTAL 1164 * MANUAL COUNT
EAST 676 8:00 30 3:30
WEST 488 7:15 42 3:30 85
53

WILLOUGHBY AV
AT MARTEL AV

HW TH 10-07-87

B00-1714-11 TOTAL 7675 8:00 592 4:45 897
EAST 3780 8:00 309 4:45 458
WEST 3895 7:45 295 5:15 449

WILLOUGHBY AV
AT ORLANDO AV

HW TH 03-19-87

A00-1818-11 TOTAL 3308 8:15 295 5:30 354
EAST 1271 8:00 82 5:30 165
WEST 2037 8:15 220 5:30 189

WILLOUGHBY AV
AT SEWARD ST

HW TH 05-28-87

B00-1820-11 TOTAL 8001 11:15 550 2:45 764
EAST 3886 11:15 268 3:15 395
WEST 4115 8:00 373 4:15 404

WILMINGTON AV
AT 107TH ST

SR TU 01-20-87

B00-2020-11 TOTAL 11355 7:15 681 4:00 962
NORTH 6140 7:15 393 4:00 552
SOUTH 5215 7:30 304 4:00 410

WILMINGTON AV
AT 108TH ST

SR TH 03-05-87

TOTAL 10818 * MANUAL COUNT
NORTH 5752 7:15 407 3:30 566
SOUTH 5066 7:30 359 4:15 453

WILMINGTON BL
AT ANAHEIM ST

SR TU 09-15-87

C00-3232-22 TOTAL 10890 7:00 864 5:00 859
NORTH 4733 7:15 349 5:00 400
SOUTH 6157 7:00 521 5:00 459

WILMINGTON BL
AT LOMITA BL

SR TH 03-19-87

TOTAL 12447 * MANUAL COUNT
NORTH 5663 7:00 492 3:15 490
SOUTH 6784 7:15 477 4:30 619

WILMINGTON BL
AT PACIFIC COAST HWY

SR WE 06-24-87

C00-3533-30 TOTAL 15403 11:15 868 4:30 1317
NORTH 8392 6:15 565 4:00 692
SOUTH 7011 11:15 390 4:45 658

WILMINGTON BL
AT Q ST -JOG NR LOWEN ST-

SR FR 02-20-87

TOTAL 14107 * MANUAL COUNT
NORTH 6674 7:15 616 3:00 558
SOUTH 7433 7:30 508 4:30 726

WILSHIRE BL
AT AMHERST AV

WR MO 07-27-87

TOTAL 38769 * MANUAL COUNT
EAST 19356 8:15 1343 4:45 1704
WEST 19413 9:00 1370 5:00 1679

WILSHIRE BL
AT COMSTOCK AV

WR FR 03-20-87

C00-4545-44 TOTAL 49855 8:15 3565 5:00 3794
EAST 23520 8:15 1898 5:00 1697
WEST 26335 7:45 1704 5:15 2115

VOLUME COUNT SUMMARY

FROM 1/ 1/87 TO 12/31/87

L O C A T I O N

PHYS. DESCR RG DY DATE

DIR. VOLUME AM PEAK

PM PEAK

WILSHIRE BL
AT FAIRFAX AV

HW TH 09-24-87

TOTAL 28034 *
EAST 13883
WEST 14151MANUAL COUNT
8:15 785 4:45
7:45 895 5:001477
1404WILSHIRE BL
AT FIGUEROA ST

CR TU 05-05-87

TOTAL 22905 *
EAST 12039
WEST 10866MANUAL COUNT
7:30 1006 4:45
8:00 690 5:00904
1088WILSHIRE BL
AT GAYLEY AV

WR TH 03-19-87

TOTAL 81715
EAST 47968
WEST 337479:30 5571 11:45
8:00 3865 11:45
9:45 2209 5:005169
3191
2398WILSHIRE BL
AT KENMORE AV

HW FR 02-27-87

TOTAL 39585
EAST 19902
WEST 1968311:15 2607 5:00
7:45 1316 4:45
11:15 1343 5:003074
1506
1575WILSHIRE BL
AT KENMORE AV

HW TU 03-31-87

TOTAL 37772 *
EAST 19309
WEST 18463MANUAL COUNT
7:45 1525 5:00
8:00 1144 4:451606
1834WILSHIRE BL
AT MCCADDEN PL

HW WE 01-07-87

TOTAL 32781 *
EAST 15314
WEST 17467MANUAL COUNT
8:00 1086 5:00
7:45 1413 4:301584
1551WILSHIRE BL
AT SALT AIR AV

WR MO 03-30-87

TOTAL 39047 *
EAST 20287
WEST 18760MANUAL COUNT
8:15 1337 4:45
8:15 1258 5:001759
1757WILSHIRE BL
AT SEPULVEDA BL

WR WE 03-18-87

TOTAL 78839
EAST 41175
WEST 376647:45 5184 2:30
7:45 3127 2:30
11:15 2263 4:455250
2895
2502WILSHIRE BL
E/O SWEETZER AV

HW TH 04-02-87

TOTAL 38623
EAST 18797
WEST 198268:00 2771 4:45
8:00 1407 12:45
11:15 1432 4:453094
1705
1663WILSHIRE BL
W/O VETERAN AV

WR WE 03-18-87

TOTAL 101680
EAST 53389
WEST 4829111:15 6431 4:45
8:00 4395 11:30
11:15 2883 4:456625
3536
3710WILSHIRE BL
E/O WESTERN AV

HW TH 07-09-87

TOTAL 38937
EAST 19804
WEST 1913311:15 2499 4:45
8:00 1515 4:45
11:15 1297 4:453023
1430
1593WILSHIRE BL
AT WESTGATE AV-JOG NR GRANVILLE-

WR TU 05-12-87

TOTAL 38581 *
EAST 18092
WEST 20489MANUAL COUNT
7:45 1336 3:00
9:00 1536 5:001560
1912WILSHIRE BL
AT WESTWOOD BL

WR TH 03-19-87

TOTAL 63650
EAST 37021
WEST 266298:00 4139 5:30
8:00 2827 11:45
11:15 1575 5:304202
2509
1987

T-45

L O C A T I O N

VOLUME COUNT SUMMARY

FROM 1/ 1/87 TO 12/31/87

LOC ATION	PHYS. DESCR	RG DY	DATE	DIR.	VOLUME	AM PEAK	PM PEAK
WILTON PL S/O BEVERLY BL	C00-2020-22	HW TU	03-03-87	TOTAL	22459	7:30	1992
				NORTH	11806	7:15	844
				SOUTH	10653	7:30	1164
WILTON PL AT CARLTON WY --HWOOD-	C00-2017-21	HW FR	07-24-87	TOTAL	14833	*	MANUAL COUNT
				NORTH	8575	9:00	435
				SOUTH	6258	7:30	586
WILTON PL AT FRANKLIN AV	300-2020-21	HW MO	07-20-87	TOTAL	4286	11:15	224
				NORTH	3690	11:15	180
				SOUTH	596	8:15	57
WILTON PL AT HOLLYWOOD BL	300-2020-21	HW TU	09-15-87	TOTAL	11141	*	MANUAL COUNT
				NORTH	7844	9:00	402
				SOUTH	3297	7:45	365
WILTON PL AT LA MIRADA AV	300-2020-21	HW MO	02-23-87	TOTAL	22217	7:45	1803
				NORTH	14056	11:15	1017
				SOUTH	8161	7:45	967
WILTON PL AT 7TH ST	300-2020-21	HW MO	08-31-87	TOTAL	26359	*	MANUAL COUNT
				NORTH	12339	8:15	909
				SOUTH	14020	7:45	994
WINDWARD AV AT MAIN ST --VENICE-	300-2020-21	WR WE	05-20-87	TOTAL	1893	*	MANUAL COUNT
				EAST	1325	8:30	98
				WEST	568	8:30	50
WINNETKA AV AT COLLIER ST	300-2020-21	WV MO	11-23-87	TOTAL	7005	*	MANUAL COUNT
				NORTH	3734	7:30	399
				SOUTH	3271	7:30	234
WINNETKA AV AT HATTERAS ST	300-2020-21	WV TU	06-16-87	TOTAL	23821	*	MANUAL COUNT
				NORTH	11261	7:30	726
				SOUTH	12560	7:15	1131
WINNETKA AV N/O NORDHOFF ST	300-2020-21	WV TU	01-27-87	TOTAL	21757	7:15	1881
				NORTH	10118	7:15	837
				SOUTH	11639	7:45	1128
WINNETKA AV AT OXNARD ST	300-2020-21	WV MO	06-15-87	TOTAL	24174	*	MANUAL COUNT
				NORTH	13113	7:30	899
				SOUTH	11061	7:30	1079
WINNETKA AV AT STRATHERN ST	300-2020-21	WV MO	05-11-87	TOTAL	30265	*	MANUAL COUNT
				NORTH	13686	7:15	1224
				SOUTH	16579	7:30	1473
WINNETKA AV AT VANOWEN ST	300-2020-21	WV MO	06-15-87	TOTAL	28418	*	MANUAL COUNT
				NORTH	14229	7:30	863
				SOUTH	14189	7:30	1401

L O C A T I O N

VOLUME COUNT SUMMARY

FROM 1/ 1/87 TO 12/31/87

LOC ATION	PHYS. DESCR	RG DY	DATE	DIR.	VOLUME	AM PEAK	PM PEAK
WINNETKA AV AT VENTURA BL		WV WE	04-29-87	TOTAL	19537 *		MANUAL COUNT
				NORTH	6681	7:30	558 3:00
				SOUTH	12856	9:00	1032 5:00
WINNETKA AV AT VENTURA FMY -E/B ON-		WV TU	06-16-87	TOTAL	22588 *		MANUAL COUNT
				NORTH	10011	7:30	677 4:30
				SOUTH	12577	7:30	1239 5:00
WINNETKA AV AT VENTURA FMY -W/B ON-		WV TU	06-16-87	TOTAL	24576 *		MANUAL COUNT
				NORTH	10448	7:30	677 3:00
				SOUTH	14128	7:30	1367 5:00
WINNETKA AV AT VICTORY BL		WV MO	12-21-87	TOTAL	23567 *		MANUAL COUNT
				NORTH	13329	7:30	701 4:45
				SOUTH	10238	7:45	968 5:00
WOODBINE ST AT OVERLAND AV		WR TU	12-08-87	TOTAL	1386 *		MANUAL COUNT
				EAST	860	7:30	115 3:00
				WEST	526	7:30	84 4:30
WOODBINE ST AT PATRICIA AV		WR FR	10-16-87	TOTAL	194 *		MANUAL COUNT
				NORTH	72	7:15	9 3:30
				SOUTH	122	7:15	16 3:30
WOODBRIIDGE ST AT BEN AV		EV MO	02-23-87	TOTAL	1954 *		MANUAL COUNT
				EAST	1066	8:15	116 5:00
				WEST	888	8:30	52 4:30
WOODCLIFF RD AT DEERHORN DR		EV MO	04-20-87	TOTAL	7294	7:15	1095 5:15
				NORTH	3020	8:00	162 5:15
				SOUTH	4274	7:15	967 5:15
WOODLAKE AV AT CALVERT ST		WV TH	07-16-87	TOTAL	3325 *		MANUAL COUNT
				NORTH	1699	8:30	92 4:30
				SOUTH	1626	7:30	121 4:45
WOODLEY AV E/O BALBOA BL		EV WE	02-04-87	TOTAL	2156	7:15	229 4:45
				EAST	1029	7:15	144 4:45
				WEST	1127	7:15	85 4:45
WOODLEY AV AT DEVONSHIRE ST		WV WE	02-18-87	TOTAL	15500 *		MANUAL COUNT
				NORTH	8319	7:15	441 4:30
				SOUTH	7181	7:15	995 3:00
WOODLEY AV AT INDEX ST		WV WE	06-03-87	TOTAL	8663 *		MANUAL COUNT
				NORTH	4483	7:15	280 5:00
				SOUTH	4180	7:30	522 3:00
WOODLEY AV AT VICTORY BL		WV WE	01-07-87	TOTAL	21384 *		MANUAL COUNT
				NORTH	9874	7:45	830 5:00
				SOUTH	11510	7:30	1257 4:30

T-45

L O C A T I O N

FROM 1/ 1/87 TO 12/31/87

VOLUME COUNT SUMMARY

PHYS. DESCR RG DY DATE DIR. VOLUME AM PEAK PM PEAK

WOODMAN AV
AT PARTHENIA ST

300-4040-33 EV TU 04-21-87
TOTAL 31112 7:30 2489 4:45 2840
NORTH 17215 11:15 923 4:45 1842
SOUTH 13897 7:30 1636 5:15 1068

WOODMAN AV
AT VALLEYHEART DR

EV WE 07-29-87
TOTAL 28984 * MANUAL COUNT
NORTH 14318 9:00 945 5:00 1249
SOUTH 14666 8:15 1094 4:00 1152

WOODMAN AV
AT WILLARD ST

EV MO 11-09-87
TOTAL 31804 * MANUAL COUNT
NORTH 15493 8:00 740 5:00 1699
SOUTH 16311 7:15 1469 4:30 1209

WRIGHTWOOD DR
AT LAURIE PL

EV TH 02-12-87
TOTAL 1620 * MANUAL COUNT
NORTH 124 7:30 13 8:00 75
SOUTH 1496 8:00 172 8:00 107

WRIGHTWOOD DR
S/O VINELAND AV

A00-1616-11 EV TU 02-10-87
TOTAL 3677 8:00 358 5:15 369
NORTH 1757 8:00 200 5:30 169
SOUTH 1920 7:45 167 5:15 211

WRIGHTWOOD DR
AT WRIGHTWOOD LN

EV TH 02-12-87
TOTAL 3144 * MANUAL COUNT
NORTH 1511 8:00 148 5:00 116
SOUTH 1633 8:00 167 5:00 177

WYANDOTTE ST
AT ALABAMA AV

WV TH 08-20-87
TOTAL 1646 * MANUAL COUNT
EAST 808 8:15 57 4:00 84
WEST 838 8:15 42 4:15 133

WYANDOTTE ST
AT SHIRLEY AV

WV MO 12-07-87
TOTAL 1352 * MANUAL COUNT
EAST 502 7:15 82 5:00 29
WEST 850 8:15 33 4:30 38

YARMOUTH AV
AT LOS ALIMOS ST

WV FR 10-02-87
TOTAL 488 * MANUAL COUNT
NORTH 359 8:30 32 5:00 38
SOUTH 129 7:45 10 4:45 15

YARNELL ST
AT FOOTHILL BL

C00-3540-23 EV FR 07-10-87
TOTAL 3764 7:30 245 5:00 409
NORTH 601 8:45 33 4:30 110
SOUTH 3163 7:30 220 5:00 305

YOLANDA AV
AT BURBANK BL

WV WE 01-21-87
TOTAL 4370 * MANUAL COUNT
NORTH 2589 9:00 148 3:00 264
SOUTH 1781 7:45 190 5:00 121

YOLANDA AV
AT BURBANK BL

A00-1816-11 EV TH 02-12-87
TOTAL 4126 11:15 317 2:45 403
NORTH 2635 11:00 203 2:45 283
SOUTH 1491 11:15 121 1:45 145

YOLANDA AV
AT COLLINS ST

A00-1818-11 WV TU 06-23-87
TOTAL 827 7:45 56 7:15 67
NORTH 204 7:45 22 6:15 20
SOUTH 623 7:15 37 7:15 55

T-45

L O C A T I O N

FROM 1/ 1/87 TO 12/31/87

VOLUME COUNT SUMMARY

PHYS. DESCR RG DY DATE DIR. VOLUME AM PEAK PM PEAK

LOC	PHYS. DESCR	RG	DY	DATE	DIR.	VOLUME	AM PEAK	PM PEAK	MANUAL COUNT
YOLANDA AV AT COLLINS ST	TOTAL			08-25-87		506 *			
	NORTH					159	7:15		21
	SOUTH					347	7:45		33
YOLANDA AV AT HATTERAS ST	TOTAL			06-23-87		1388	7:30		98
	NORTH					785	7:30		67
	SOUTH					603	11:15		25
YOLANDA AV AT HATTERAS ST	TOTAL			08-25-87		1146 *			
	NORTH					721	7:30		84
	SOUTH					425	8:00		30
YOLANDA AV AT PRAIRIE ST	TOTAL			02-05-87		3524 *			
	NORTH					2258	7:30		133
	SOUTH					1266	7:30		135
YORK BL AT EAGLE ROCK BL	TOTAL			10-16-87		15958	7:30		1272
	EAST					3799	11:15		213
	WEST					12159	7:15		1141
YORK BL E/O ELLENWOOD DR	TOTAL			09-08-87		7648	7:30		629
	EAST					3722	7:30		239
	WEST					3926	7:30		390
YORK BL W/O FIGUEROA ST	TOTAL			05-12-87		15690	7:15		1052
	EAST					6639	7:15		390
	WEST					9051	7:15		662
YORK BL AT FIGUEROA ST	TOTAL			08-05-87		17211	11:15		1111
	EAST					9464	11:15		523
	WEST					7747	8:00		661
YORK BL AT SAN PASCUAL AV	TOTAL			04-08-87		15705 *			
	EAST					8890	7:30		593
	WEST					6815	7:30		536
YORK BL AT VERDUGO RD	TOTAL			10-06-87		10814	7:30		1132
	EAST					4149	7:15		384
	WEST					6665	7:45		779
YORK BL W/O YORK PL	TOTAL			09-08-87		8873	7:15		728
	EAST					4529	7:15		282
	WEST					4344	7:15		446
YORK BL AT YORK HILL PL	TOTAL			12-23-87		5684 *			
	NORTH					4777	7:45		226
	SOUTH					907	7:30		65
YORK BL AT AVENUE 50	TOTAL			10-14-87		21861	7:30		1655
	EAST					10896	7:30		640
	WEST					10965	7:30		1015

T-45

L O C A T I O N

VOLUME COUNT SUMMARY FROM 1/ 1/87 TO 12/31/87

LOC ATION	PHYS. DESCR	RG	DY	DATE	DIR.	VOLUME	AM PEAK	PM PEAK		
YORK BL AT AVENUE 53	C00-3232-22	HW	TU	10-13-87	TOTAL	20452 *	7:15	MANUAL COUNT	958	
					EAST	9360	7:30	631	4:15	906
					WEST	11092	7:30	901	5:00	
YORK BL AT AVENUE 54	C00-4040-33	HW	WE	10-14-87	TOTAL	19340	7:15	MANUAL COUNT	1649	
					EAST	9798	7:15	661	4:30	953
					WEST	9542	7:30	827	5:00	724
YORK BL AT AVENUE 57	C00-4040-33	HW	WE	10-14-87	TOTAL	18890	7:30	MANUAL COUNT	1417	
					EAST	7166	7:30	511	5:00	682
					WEST	11724	7:30	1311	6:00	753
YORK BL AT AVENUE 64	C00-4040-33	HW	WE	10-14-87	TOTAL	21080	7:30	MANUAL COUNT	1753	
					EAST	11291	7:30	611	4:45	982
					WEST	9789	7:30	833	5:15	798
YORK PL N/O YORK BL	100-1717-11	HW	TU	09-08-87	TOTAL	342	7:30	MANUAL COUNT	44	
					NORTH	179	11:15	5	5:00	25
					SOUTH	163	7:30	24	5:00	19
YORK HILL PL AT YORK BL	CR	WE	12-23-87	TOTAL	3971 *	7:30	MANUAL COUNT	11		
				EAST	110	7:30	14	3:30	307	
				WEST	3861	7:15	320	4:15		
YORKTOWN AV AT WILEY POST AV	MR	TH	12-10-87	TOTAL	281 *	8:30	MANUAL COUNT	21		
				NORTH	202	8:15	15	5:00	17	
				SOUTH	79	8:15	16	4:00		
YOSEMITE DR W/O FIGUEROA ST	B00-2525-11	CR	MO	05-18-87	TOTAL	6328	7:15	MANUAL COUNT	540	
					EAST	3298	7:00	279	2:15	267
					WEST	3030	7:30	265	5:00	280
YUCCA ST AT ARGYLE AV	C00-3717-31	HW	FR	08-21-87	TOTAL	6986	11:15	MANUAL COUNT	603	
					EAST	5279	11:15	213	11:00	487
					WEST	1707	8:15	145	5:45	158
YUCCA ST AT CAHUENGA BL	200-1850-14	HW	TH	05-21-87	TOTAL	4769	11:15	MANUAL COUNT	559	
					EAST	595	10:15	24	2:30	100
					WEST	4174	11:15	231	5:30	510
YUCCA ST AT CAHUENGA BL	C00-1834-23	HW	TU	08-25-87	TOTAL	7384	11:15	MANUAL COUNT	830	
					EAST	3091	11:15	147	5:45	363
					WEST	4293	11:15	227	5:00	489
YUCCA ST AT VINE ST	300-4040-33	HW	FR	08-21-87	TOTAL	11011	11:15	MANUAL COUNT	818	
					EAST	6244	11:15	342	11:00	571
					WEST	4767	8:30	362	12:15	341
ZALVIDEA ST E/O LAKE ST -CENTRAL-	000-1010-11	HW	MO	06-01-87	TOTAL	565	11:15	MANUAL COUNT	64	
					EAST	151	7:45	14	12:00	18
					WEST	414	11:15	23	12:00	46

VOLUME COUNT SUMMARY FROM 1/ 1/87 TO 12/31/87

L O C A T I O N

PHYS. DESCR RG DY DATE DIR. VOLUME AM PEAK PM PEAK

ZANJA ST
E/O BEETHOVEN ST

TOTAL	6934	7:15	447	5:15	648
EAST	3387	11:15	182	5:30	336
WEST	3547	7:15	276	5:15	327

ZANJA ST
E/O PENMAR AV

TOTAL	2679	11:15	157	5:00	245
EAST	1423	8:30	86	5:15	144
WEST	1256	11:15	80	12:15	115

ZELZAH AV
AT DEVONSHIRE ST

TOTAL	16714	*	MANUAL COUNT		
NORTH	7994	7:30	528	5:00	873
SOUTH	8720	7:30	973	4:30	608

ZELZAH AV
AT HORACE ST

TOTAL	9655	*	MANUAL COUNT		
NORTH	4516	8:45	215	4:45	549
SOUTH	5139	7:30	484	5:00	393

ZELZAH AV
AT MARGATE ST

TOTAL	3327	*	MANUAL COUNT		
NORTH	1934	8:00	146	5:00	198
SOUTH	1393	8:00	149	3:00	97

ZELZAH AV
AT RINALDI ST

TOTAL	3564	*	MANUAL COUNT		
NORTH	3111	8:30	185	5:00	344
SOUTH	453	7:15	45	3:45	33

AVENUE 24
AT NORTH BROADWAY

TOTAL	1978	*	MANUAL COUNT		
EAST	808	9:00	42	3:15	94
WEST	1170	9:00	46	4:30	153

AVENUE 26
AT FIGUEROA ST

TOTAL	20071	11:15	1083	4:30	1570
EAST	7290	7:15	586	11:30	509
WEST	12781	11:15	719	4:30	1123

AVENUE 28
AT JOHNSTON ST E/O GRIFFIN AV

TOTAL	2354	*	MANUAL COUNT		
EAST	1276	7:45	62	4:45	159
WEST	1078	7:15	102	4:45	99

AVENUE 33
AT ARTESIAN ST

TOTAL	1780	*	MANUAL COUNT		
EAST	843	7:00	83	4:30	83
WEST	937	7:15	99	3:00	91

AVENUE 33
AT CAZADOR DR

TOTAL	2210	*	MANUAL COUNT		
EAST	1165	7:45	82	4:45	117
WEST	1045	7:15	117	3:30	75

AVENUE 33
AT CAZADOR ST

TOTAL	2998	7:15	354	2:45	251
EAST	1491	7:00	129	2:45	136
WEST	1507	7:15	231	2:15	126

AVENUE 36
W/O EAGLE ROCK BL

TOTAL	10478	7:15	1381	4:45	904
EAST	4778	7:30	393	4:30	555
WEST	5700	7:15	1005	3:15	362

T-45

VOLUME COUNT SUMMARY FROM 1/ 1/87 TO 12/31/87

L O C A T I O N

PM PEAK

AM PEAK

DIR. VOLUME

DATE

RG DY

PHYS. DESCR

LOC	DATE	RG	DIR.	VOLUME	AM PEAK	PM PEAK
AVENUE 40 AT EAGLE ROCK BL	10-06-87	HW TU	TOTAL	10627	7:15	1370
			EAST	7274	7:15	1017
			WEST	3353	7:15	353
AVENUE 42 AT GLENALBYN DR	06-17-87	CR WE	TOTAL	1365	7:15	118
			EAST	939	7:15	99
			WEST	426	11:15	19
AVENUE 42 AT VALLE VISTA DR	08-24-87	CR MO	TOTAL	4017	*	MANUAL COUNT
			NORTH	3597	7:30	269
			SOUTH	420	7:00	45
AVENUE 43 -JOG NR AVE 44- E/O FIGUEROA ST	08-05-87	CR WE	TOTAL	9669	8:00	544
			EAST	3638	11:15	263
			WEST	6031	7:45	316
AVENUE 45 AT MARMION WY	09-22-87	CR TU	TOTAL	2894	*	MANUAL COUNT
			EAST	998	7:15	127
			WEST	1896	9:00	88
AVENUE 50 AT EL PASO DR	12-18-87	CR FR	TOTAL	9857	*	MANUAL COUNT
			NORTH	6676	7:30	480
			SOUTH	3181	7:45	282
AVENUE 50 AT FIGUEROA ST	11-20-87	CR FR	TOTAL	6704	*	MANUAL COUNT
			EAST	3313	7:15	234
			WEST	3391	7:30	243
AVENUE 50 AT YORK BL	10-14-87	HW WE	TOTAL	3690	7:30	309
			NORTH	3180	7:30	270
			SOUTH	510	11:00	48
AVENUE 51 AT CORINGA DR	09-30-87	CR WE	TOTAL	5129	7:15	471
			NORTH	2679	7:15	240
			SOUTH	2450	7:30	236
AVENUE 51 AT TOWNSEND AV	09-18-87	CR FR	TOTAL	2530	*	MANUAL COUNT
			NORTH	2303	7:30	263
			SOUTH	227	8:00	25
AVENUE 52 AT FIGUEROA ST	08-05-87	CR WE	TOTAL	12011	11:15	580
			EAST	3845	6:15	302
			WEST	8166	11:15	405
AVENUE 53 AT ALDAMA ST	09-30-87	CR WE	TOTAL	1153	10:45	109
			NORTH	258	7:45	26
			SOUTH	895	10:45	88
AVENUE 53 AT YORK BL	11-13-87	CR FR	TOTAL	989	*	MANUAL COUNT
			NORTH	660	7:30	62
			SOUTH	329	7:00	37

L O C A T I O N

VOLUME COUNT SUMMARY

FROM 1/ 1/87 TO 12/31/87

LOC	PHYS. DESCR	RG	DY	DATE	DIR.	VOLUME	AM PEAK	PM PEAK
AVENUE 54 AT YORK BL	TOTAL			10-13-87		3338	7:15	3:00
	NORTH	HW	TU			2497	7:30	3:00
	SOUTH					841	7:15	3:00
AVENUE 56 AT STRATFORD RD	TOTAL			04-22-87		2473	7:30	6:30
	NORTH	MV	WE			1231	7:45	5:15
	SOUTH					1242	7:30	6:30
AVENUE 57 AT YORK BL	TOTAL			10-14-87		2270	7:30	2:30
	NORTH	HW	WE			1058	7:30	2:30
	SOUTH					1212	7:15	2:00
AVENUE 60 W/O PASADENA FWY	TOTAL			05-14-87		12144	7:15	4:00
	EAST	CR	TH			5492	7:00	4:30
	WEST					6652	7:15	4:00
AVENUE 60 --JOG NR AVE 61-- E/O FIGUEROA ST	TOTAL			08-05-87		10371	11:15	4:45
	EAST	CR	WE			5285	11:15	4:45
	WEST					5086	11:15	4:45
AVENUE 64 AT YORK BL	TOTAL			10-14-87		12544	7:00	5:15
	NORTH	HW	WE			5692	7:30	5:15
	SOUTH					6852	7:00	4:45
1ST ST AT ALTA VISTA BL	TOTAL			09-11-87		1582	8:00	4:30
	EAST	HW	FR			538	8:00	4:30
	WEST					1044	11:15	4:15
1ST ST W/O ANDERSON ST	TOTAL			06-09-87		17899	7:15	4:00
	EAST	CR	TU			6873	10:15	4:00
	WEST					11026	7:00	3:15
1ST ST AT EDINBURGH AV	TOTAL			01-09-87		1609	11:00	3:45
	EAST	HW	FR			612	11:15	2:45
	WEST					997	11:15	4:00
1ST ST AT HOPE ST	TOTAL			04-06-87		33684	* 7:45	MANUAL COUNT
	EAST	CR	MO			17629	8:00	1713 4:15
	WEST					16055	8:00	914 4:45
1ST ST AT SERRANO AV	TOTAL			05-27-87		2654	8:00	5:00
	EAST	HW	FR			1639	11:15	87 6:00
	WEST					1015	8:00	83 5:00
1ST ST AT SERRANO AV	TOTAL			07-01-87		2441	* 7:15	MANUAL COUNT
	EAST	HW	WE			1370	8:00	116 5:00
	WEST					1071	8:00	77 5:00
1ST ST --SAN PEDRO-- AT GAFFEY ST	TOTAL			09-24-87		15643	6:45	1441 5:45
	EAST	SR	TH			11175	6:45	1058 3:00
	WEST					4468	9:45	394 4:00

T-45

VOLUME COUNT SUMMARY

FROM 1/ 1/87 TO 12/31/87

L O C A T I O N

PHYS. DESCR

RG DY

DATE

DIR. VOLUME

AM PEAK

PM PEAK

1ST ST -SAN PEDRO-
AT GRAND AV -SAN PEDRO-

TOTAL 5559 * MANUAL COUNT
EAST 2347 8:30 157 3:30 240
WEST 3212 7:00 226 4:15 295

1ST ST -SAN PEDRO-
AT GRAND AV -SAN PEDRO-

TOTAL 6657 7:30 458 5:30 503
EAST 2974 11:15 204 5:15 251
WEST 3683 7:00 309 4:30 267

1ST ST -SAN PEDRO-
AT PACIFIC AV -SAN PEDRO-

TOTAL 5190 11:15 403 4:00 436
EAST 3199 11:15 254 11:30 258
WEST 1991 11:15 149 4:00 193

1ST ST SAN PEDRO
AT WESTERN AV

TOTAL 10999 * MANUAL COUNT
EAST 4307 7:15 509 3:15 260
WEST 6692 7:45 413 4:45 670

1ST ST SAN PEDRO
AT WESTERN AV

TOTAL 11052 8:15 851 5:00 1007
EAST 3305 8:00 429 2:15 210
WEST 7747 11:15 408 5:00 837

2ND ST
AT LUCERNE BL

TOTAL 520 11:15 25 5:15 99
EAST 162 11:15 9 5:15 38
WEST 358 7:45 30 5:00 62

2ND ST
AT LUCERNE BL

TOTAL 516 * MANUAL COUNT
EAST 148 8:00 13 5:00 21
WEST 368 7:45 24 5:00 46

3RD AV
AT PICO BL

TOTAL 890 10:00 61 4:15 65
NORTH 266 7:45 24 5:45 24
SOUTH 624 11:15 32 4:30 53

3RD AV
AT PICO BL

TOTAL 887 * MANUAL COUNT
NORTH 556 7:30 42 4:00 52
SOUTH 331 7:30 29 5:00 33

3RD AV
AT RODEO RD

TOTAL 1331 7:30 93 4:45 190
NORTH 797 7:00 61 4:00 127
SOUTH 534 7:30 38 4:45 69

3RD AV
AT RODEO RD

TOTAL 902 * MANUAL COUNT
NORTH 479 7:00 46 5:00 33
SOUTH 423 8:15 25 5:00 54

3RD PL
N/O 4TH ST

TOTAL 13978 7:00 906 3:45 1451
NORTH 7738 10:45 412 4:30 1040
SOUTH 6240 7:00 627 3:30 438

3RD ST
AT GRAND VIEW ST

TOTAL 27668 * MANUAL COUNT
EAST 14826 7:45 1401 4:45 1101
WEST 12842 8:15 604 4:45 1486

T-45

L O C A T I O N

3RD ST AT JUNE ST-JOG NR HUDSON AV-

3RD ST AT KINGS RD

3RD ST AT LA BREA AV

3RD ST E/O LA CIENEGA BL

3RD ST AT SAN VICENTE BL

3RD ST E/O WESTERN AV

3RD ST -SAN PEDRO-W/O HARBOR BL

4TH ST E/O ANDERSON ST

4TH ST AT CONCORD ST

4TH ST AT EDINBURGH AV

4TH ST AT FLOWER ST

4TH ST E/O LA CIENEGA BL

4TH ST AT LA JOLLA AV

VOLUME COUNT SUMMARY FROM 1/ 1/87 TO 12/31/87

PHYS. DESCR	RG DY	DATE	DIR.	VOLUME	AM PEAK	PM PEAK
HW FR	01-23-87		TOTAL	28342 *	7:45	MANUAL COUNT
			EAST	14868	8:00	1047 5:00
			WEST	13474	8:00	1370 5:00
HW TU	07-21-87		TOTAL	21948 *	8:00	MANUAL COUNT
			EAST	11406	8:00	547 5:00
			WEST	10542	8:00	911 3:00
HW MO	06-29-87		TOTAL	28807 *	8:00	MANUAL COUNT
			EAST	14642	8:00	915 5:00
			WEST	14165	8:00	1350 5:00
HW WE	04-01-87		TOTAL	28396	11:15	1862 3:00
			EAST	14156	11:15	858 5:15
			WEST	14240	8:15	1200 1:15
HW TH	02-05-87		TOTAL	24674 *	9:00	MANUAL COUNT
			EAST	11733	8:00	619 5:00
			WEST	12941	8:00	1228 3:00
HW WE	07-08-87		TOTAL	35905	8:00	2562 5:15
			EAST	17528	8:00	1281 5:00
			WEST	18377	7:30	1330 5:15
SR TU	12-01-87		TOTAL	4715	7:45	533 5:15
			EAST	2499	11:15	176 5:15
			WEST	2216	7:45	406 12:30
CR FR	06-05-87		TOTAL	29771	7:45	2646 4:45
			EAST	13780	11:15	690 4:45
			WEST	15991	7:15	2281 11:30
CR TH	06-18-87		TOTAL	20585 *	8:45	MANUAL COUNT
			EAST	9808	7:00	413 5:00
			WEST	10777	7:00	1235 4:30
HW TH	11-12-87		TOTAL	892 *	8:45	MANUAL COUNT
			EAST	239	7:30	19 4:30
			WEST	653	7:30	38 4:00
CR WE	03-11-87		TOTAL	9246 *	7:45	MANUAL COUNT
			EAST	8147	9:00	754 3:15
			WEST	1099	9:00	7 4:15
HW FR	05-15-87		TOTAL	742	11:15	54 1:00
			EAST	436	11:15	29 1:30
			WEST	306	11:15	25 1:00
HW WE	09-02-87		TOTAL	782	8:30	59 1:30
			EAST	390	10:00	36 1:15
			WEST	392	8:30	35 4:30

T-45

L O C A T I O N

VOLUME COUNT SUMMARY FROM 1/ 1/87 TO 12/31/87

PHYS. DESCR	RG DY	DATE	DIR.	VOLUME	AM PEAK	PM PEAK
4TH ST AT PLYMOUTH BL	HW FR	07-10-87	TOTAL	1568 *	MANUAL COUNT	
			EAST	697	7:30	4:00
			WEST	871	7:45	5:00
4TH ST AT PLYMOUTH BL	HW FR	07-17-87	TOTAL	1412	7:45	5:00
			EAST	576	7:45	5:00
			WEST	836	7:45	5:15
4TH ST AT VELASCO ST	CR FR	05-29-87	TOTAL	14350 *	MANUAL COUNT	
			EAST	11740	7:45	5:00
			WEST	2610	7:45	3:00
5TH ST W/O GRAND AV -CENTRAL-	CR WE	12-09-87	TOTAL	25413	8:00	4:30
					1805	2138
5TH ST W/O GRAND AV -CENTRAL-	CR WE	12-16-87	TOTAL	25730	8:00	4:45
					1952	2000
5TH ST W/O GRAND AV -CENTRAL-	CR TH	12-17-87	TOTAL	23960	8:30	4:45
					1769	1984
5TH ST W/O GRAND AV -CENTRAL-	CR FR	12-18-87	TOTAL	25628	8:30	4:45
					1791	2117
5TH ST W/O GRAND AV -CENTRAL-	CR MO	12-21-87	TOTAL	21893	8:00	5:00
					1580	1745
5TH ST W/O GRAND AV -CENTRAL-	CR TU	12-22-87	TOTAL	24027	10:30	3:45
					1953	2246
5TH ST W/O GRAND AV -CENTRAL-	CR WE	12-23-87	TOTAL	17587	7:30	1:45
					1404	1412
5TH ST W/O GRAND AV -CENTRAL-	CR TH	12-24-87	TOTAL	11214	8:00	3:45
					888	1039
5TH ST W/O GRAND AV -CENTRAL-	CR MO	12-28-87	TOTAL	19127	11:15	4:15
					1372	1788
5TH ST W/O GRAND AV -CENTRAL-	CR WE	12-30-87	TOTAL	3123	8:45	11:30
					1183	36

T-45

L O C A T I O N

VOLUME COUNT SUMMARY FROM 1/ 1/87 TO 12/31/87

PHYS. DESCR RG DY DATE DIR. VOLUME AM PEAK PM PEAK

5TH ST -SAN PEDRO-
AT CENTRE ST

C00-4043-33 SR WE 11-04-87 TOTAL 3871 8:00 392 11:30 378
EAST 2773 8:00 307 12:45 300
WEST 1098 11:15 123 5:00 130

5TH ST -SAN PEDRO-
AT CENTRE ST

C00-3017-21 SR TU 12-22-87 TOTAL 4309 * MANUAL COUNT
EAST 2380 8:00 270 3:00 153
WEST 1929 9:00 118 5:00 236

5TH ST -SAN PEDRO-
AT GAFFEY ST

C00-3017-21 SR TU 12-08-87 TOTAL 7172 11:15 517 4:45 728
EAST 3009 7:15 357 3:00 243
WEST 4163 11:15 333 4:45 500

5TH ST -SAN PEDRO-
W/O PACIFIC AV -SAN PEDRO-

C00-1616-11 SR TU 04-28-87 TOTAL 5579 11:15 473 11:45 518
EAST 2768 11:15 208 12:15 269
WEST 2811 11:15 265 5:00 306

5TH ST -SAN PEDRO-
AT PACIFIC AV -SAN PEDRO-

C00-1830-22 SR WE 12-02-87 TOTAL 6718 11:15 622 11:45 689
EAST 3159 11:15 265 12:30 399
WEST 3559 11:15 357 11:45 379

6TH AV
AT 54TH ST

A00-1616-11 SR FR 11-06-87 TOTAL 1487 11:00 92 4:30 192
NORTH 778 11:15 50 4:45 127
SOUTH 709 10:30 45 4:15 68

6TH AV
AT 54TH ST

C00-1616-11 SR FR 12-04-87 TOTAL 914 * MANUAL COUNT
NORTH 477 7:15 52 5:00 44
SOUTH 437 7:45 36 3:30 43

6TH ST
AT CRESCENT HEIGHTS BL

C00-1616-11 HW FR 02-13-87 TOTAL 18985 * MANUAL COUNT
EAST 7771 8:15 579 4:45 780
WEST 11214 8:15 1060 4:45 85

6TH ST
AT GRAND VIEW ST

C00-1616-11 HW FR 09-04-87 TOTAL 20061 * MANUAL COUNT
EAST 9590 7:45 1023 4:15 565
WEST 10471 7:45 528 5:00 1091

6TH ST
AT HAUSER BL

C00-1616-11 HW FR 02-13-87 TOTAL 25354 * MANUAL COUNT
EAST 12690 8:00 722 5:00 1312
WEST 12664 8:15 1245 5:00 885

6TH ST
W/O MATEO ST

C00-3530-32 CR TH 06-04-87 TOTAL 15806 7:30 1571 4:45 1620
EAST 8184 10:30 413 4:45 1298
WEST 7622 7:30 1254 3:30 364

6TH ST
AT UNION AV-JOG NR BURLINGTON AV-

C00-3530-32 CR FR 09-18-87 TOTAL 24961 * MANUAL COUNT
EAST 13129 8:00 1173 5:00 916
WEST 11832 7:30 604 5:00 1310

6TH ST
E/O WESTERN AV

C00-2525-22 HW WE 07-08-87 TOTAL 24574 7:45 1765 5:00 2224
EAST 12292 8:15 1033 5:00 1031
WEST 12282 7:45 788 5:00 1193

T-45

VOLUME COUNT SUMMARY FROM 1/ 1/87 TO 12/31/87

L O C A T I O N

PHYS. DESCR RG DY DATE DIR. VOLUME AM PEAK PM PEAK

7TH AV -VENICE
AT SUNSET AV

MR TU 07-07-87
TOTAL 3600 *
NORTH 1988 7:45 MANUAL COUNT
SOUTH 1612 8:15 154 4:00
70 4:45
172
196

7TH ST
AT BROADWAY -CENTRAL -

CR WE 02-04-87
TOTAL 15307 *
EAST 7282 8:15 MANUAL COUNT
WEST 8025 8:15 435 4:45
675 3:30
765
571

7TH ST
E/O OLIVE ST -CENTRAL -

C00-3232-22 CR WE 12-09-87
TOTAL 21310
EAST 10154 11:00 1631 11:30
WEST 11156 11:00 800 5:15
872 1:30
1626
859
871

7TH ST
E/O OLIVE ST -CENTRAL -

C00-3232-22 CR FR 12-11-87
TOTAL 22072
EAST 10315 11:15 1591 4:30
WEST 11757 10:15 750 4:30
8:45 1037 11:30
1705
901
845

7TH ST
E/O SANTA FE AV

C00-2530-23 CR TH 06-04-87
TOTAL 22078
EAST 10109 6:30 1930 4:00
WEST 11969 10:45 667 4:15
6:30 1515 11:30
1687
1187
643

7TH ST
AT WILTON PL

HW MO 08-31-87
TOTAL 1247 *
EAST 202 7:45 MANUAL COUNT
WEST 1045 7:15 18 4:30
55 5:00
22
136

7TH ST -SAN PEDRO-
AT GAFFEY ST

C00-3230-32 SR TU 12-08-87
TOTAL 7603
EAST 5372 11:15 834 11:30
WEST 2231 7:45 494 2:45
11:15 434 11:30
856
444
446

7TH ST -SAN PEDRO-
AT PACIFIC AV -SAN PEDRO-

C00-3020-22 SR WE 12-02-87
TOTAL 7533
EAST 4025 11:15 662 2:30
WEST 3508 11:00 380 2:15
11:15 302 11:45
705
350
349

7TH ST -SAN PEDRO-
AT WEYMOUTH AV

B00-1820-22 SR TH 12-10-87
TOTAL 6397
EAST 1625 8:00 559 4:15
WEST 4772 8:00 285 2:45
11:15 399 4:15
671
191
563

8TH AV-JOG NR 9TH AV
N/O SLAUSON AV

B00-1818-11 SR FR 03-27-87
TOTAL 2415
NORTH 1114 7:15 169 5:45
SOUTH 1301 7:15 76 6:00
93 5:30
221
101
123

8TH ST
AT HIGHLAND AV

B00-2015-11 HW MO 03-02-87
TOTAL 1695
EAST 766 7:00 200 4:30
WEST 929 11:15 48 2:30
7:00 156 4:15
187
78
118

T-45

L O C A T I O N

VOLUME COUNT SUMMARY FROM 1/ 1/87 TO 12/31/87

PHYS. DESCR RG DY DATE DIR. VOLUME AM PEAK PM PEAK

8TH ST AT	HW TH	03-05-87	TOTAL	993 *	MANUAL COUNT	68
HIGHLAND AV			EAST	601	8:15	35
			WEST	392	8:00	34
8TH ST E/O HOPE ST	CR WE	08-26-87	TOTAL	19379	7:30	1473
	ONE WAY STREET W/B					4:45
						1789
8TH ST AT	HW TU	01-06-87	TOTAL	5740 *	MANUAL COUNT	460
LA BREA AV			EAST	3353	8:00	235
			WEST	2387	7:30	205
8TH ST AT	HW TU	01-20-87	TOTAL	7018	9:45	542
ORANGE GROVE AV			EAST	3238	8:00	379
			WEST	3780	10:00	320
8TH ST AT	HW TU	03-03-87	TOTAL	7059 *	MANUAL COUNT	613
ORANGE GROVE AV			EAST	3102	8:15	276
			WEST	3957	8:00	286
8TH ST AT	HW WE	01-14-87	TOTAL	19789	11:15	1293
SERRANO AV			EAST	9711	8:15	889
			WEST	10078	11:15	683
8TH ST AT	HW TH	01-15-87	TOTAL	3397	7:45	298
SYCAMORE AV			EAST	1899	8:00	141
			WEST	1498	7:45	159
8TH ST W/O SYCAMORE AV	HW TH	01-15-87	TOTAL	4056	7:45	360
			EAST	1899	8:00	141
			WEST	2157	7:45	221
8TH ST E/O SYCAMORE AV	HW TH	01-15-87	TOTAL	2808	7:45	232
			EAST	1310	11:15	95
			WEST	1498	7:45	159
8TH ST E/O WESTERN AV	HW TH	07-09-87	TOTAL	19139	8:00	1310
			EAST	9233	8:00	831
			WEST	9906	11:15	547
9TH AV N/O 50TH ST	SR MO	11-30-87	TOTAL	818	7:45	95
			NORTH	181	7:45	25
			SOUTH	637	7:30	70
9TH ST AT	HW TH	05-21-87	TOTAL	649	8:15	46
HIGHLAND AV			EAST	327	8:00	22
			WEST	322	8:15	24
9TH ST AT	HW FR	06-05-87	TOTAL	502 *	MANUAL COUNT	39
HIGHLAND AV			EAST	244	8:00	17
			WEST	258	8:15	23

T-45

L O C A T I O N

FROM 1/ 1/87 TO 12/31/87

VOLUME COUNT SUMMARY

PHYS. DESCR RG DY DATE DIR. VOLUME AM PEAK PM PEAK

9TH ST AT SERRANO AV	B00-2020-11	HW WE	01-14-87	TOTAL EAST WEST	7299 4153 3146	7:45 8:00 7:00	631 425 245	5:15 3:45 5:15	779 407 449
9TH ST AT SERRANO AV		HW FR	01-30-87	TOTAL EAST WEST	7136 3036 4100	* 7:45 7:15	MANUAL COUNT 235 213	4:45 5:00	306 553
9TH ST -SAN PEDRO- AT DODSON AV	C00-2020-11	SR TU	11-03-87	TOTAL EAST WEST	7157 3635 3522	7:30 7:45 7:15	622 372 269	2:30 2:45 3:45	651 331 341
9TH ST -SAN PEDRO- AT GAFFEY ST		SR FR	05-22-87	TOTAL EAST WEST	11949 6883 5066	* 7:30 5:00	MANUAL COUNT 550 596	3:15 5:00	558 596
9TH ST -SAN PEDRO- AT GAFFEY ST	C00-4020-32	SR TH	12-03-87	TOTAL EAST WEST	12744 6974 5770	11:15 7:45 11:15	891 579 445	2:45 2:45 2:30	1091 565 532
9TH ST -SAN PEDRO- AT WESTERN AV	C00-4040-33	SR WE	12-09-87	TOTAL EAST WEST	8391 3880 4511	7:30 7:30 7:30	589 262 327	4:00 4:00 2:30	806 371 466
9TH ST -SAN PEDRO- AT WESTERN AV		SR FR	12-11-87	TOTAL EAST WEST	8281 3339 4942	* 7:30 7:30	MANUAL COUNT 273 329	3:30 4:15	268 514
10TH AV S/O 23RD ST	A00-1515-11	HW WE	06-10-87	TOTAL NORTH SOUTH	5937 2817 3120	7:30 7:30 7:30	456 261 195	5:15 4:15 5:30	579 235 349
10TH AV AT 25TH ST	000-1515-11	HW FR	06-05-87	TOTAL NORTH SOUTH	6251 2333 3918	7:30 7:45 2:30	386 236 205	5:15 5:15 5:00	506 216 297
10TH ST -SAN PEDRO- AT GAFFEY ST		SR WE	01-21-87	TOTAL EAST WEST	972 331 641	* 8:30 7:45	MANUAL COUNT 21 44	5:00 3:00	57 65
11TH ST AT FEDORA ST	B00-1818-11	HW TU	06-30-87	TOTAL EAST WEST	4372 1804 2568	* 7:45 8:15	MANUAL COUNT 128 108	4:30 5:00	161 386
11TH ST AT FEDORA ST		HW WE	07-22-87	TOTAL EAST WEST	4239 1778 2461	7:15 7:45 7:15	309 175 145	5:00 5:45 5:00	506 173 338
11TH ST AT MATEO ST	A00-1717-11	CR TU	08-25-87	TOTAL EAST WEST	888 179 709	8:30 11:15 8:30	87 20 75	3:45 11:45 3:15	91 23 73

L O C A T I O N

VOLUME COUNT SUMMARY

FROM 1/ 1/87 TO 12/31/87

PHYS. DESCR	RG DY	DATE	DIR.	VOLUME	AM PEAK	PM PEAK
11TH ST -SAN PEDRO- AT GAFFEY ST	SR TH	01-22-87	TOTAL EAST WEST	1524 306 1218	9:45 10:00 11:00	109 34 90 4:30 12:15 4:30 132 26 113
11TH ST -SAN PEDRO- AT GAFFEY ST	SR TU	01-27-87	TOTAL EAST WEST	1014 307 707	* 8:15 8:00	MANUAL COUNT 40 60 3:15 3:30 21 70
11TH ST -SAN PEDRO- AT LELAND ST	SR TH	06-25-87	TOTAL EAST WEST	475 271 204	10:45 9:00 10:00	37 24 18 6:45 6:45 3:30 44 22 24
11TH ST -SAN PEDRO- AT LELAND ST	SR TH	08-06-87	TOTAL EAST WEST	410 204 206	* 7:45 7:30	MANUAL COUNT 13 18 5:00 4:30 25 20
11TH ST -SAN PEDRO- AT WALKER AV	SR TH	06-25-87	TOTAL EAST WEST	480 251 229	10:45 10:45 10:45	42 22 20 6:00 5:30 6:15 50 34 27
11TH ST -SAN PEDRO- AT WALKER AV	HW TH	08-06-87	TOTAL EAST WEST	302 96 206	* 8:30 9:00	MANUAL COUNT 7 23 5:00 5:00 15 17
12TH ST W/O CENTRAL AV	CR MO	04-06-87	TOTAL EAST WEST	7758 5362 2396	7:15 7:15 7:30	1062 741 325 4:45 4:45 11:30 768 672 216
12TH ST AT MAGNOLIA AV	HW MO	06-08-87	TOTAL EAST WEST	1468 641 827	11:15 11:15 11:15	74 21 53 4:45 5:00 4:45 333 196 142
12TH ST AT MAGNOLIA AV	HW TU	06-30-87	TOTAL EAST WEST	960 420 540	* 9:00 9:00	MANUAL COUNT 30 39 4:00 3:30 40 58
12TH ST E/O STANFORD AV -CENTRAL-	CR MO	04-06-87	TOTAL EAST WEST	5838 3674 2164	7:15 10:15 7:15	505 241 265 4:15 4:45 3:45 707 586 208
12TH ST -SAN PEDRO- AT GAFFEY ST	SR FR	01-30-87	TOTAL EAST WEST	927 373 554	* 7:30 7:30	MANUAL COUNT 30 42 4:15 3:15 33 46
13TH ST -SAN PEDRO- AT GAFFEY ST	SR TH	04-30-87	TOTAL EAST WEST	9806 6098 3708	* 7:30 7:15	MANUAL COUNT 646 262 3:00 5:00 487 365
13TH ST -SAN PEDRO- AT GRAND AV -SAN PEDRO-	SR FR	01-23-87	TOTAL EAST WEST	6626 3550 3076	* 7:45 7:30	MANUAL COUNT 299 240 5:00 4:45 295 295

T-45

L O C A T I O N

VOLUME COUNT SUMMARY

FROM 1/ 1/87 TO 12/31/87

14TH ST -SAN PEDRO-
E/O MEYLER ST

B00-1718-11 SR TH 11-12-87

TOTAL 1301 7:30 298 3:00 200
EAST 571 7:30 109 2:45 108
WEST 730 7:30 189 3:00 92

17TH ST -SAN PEDRO-
AT GAFFEY ST

SR TH 06-04-87

TOTAL 4121 * MANUAL COUNT
EAST 2338 7:30 229 3:00 218
WEST 1783 7:45 147 3:30 183

18TH ST
AT HOOVER ST

HW TU 09-01-87

TOTAL 873 7:45 69 6:45 144
EAST 519 7:45 47 6:45 97
WEST 354 7:00 24 6:30 48

18TH ST
AT HOOVER ST

HW FR 09-11-87

TOTAL 531 * MANUAL COUNT
EAST 242 7:15 16 4:30 31
WEST 289 8:15 23 3:15 25

18TH ST
E/O LA CIENEGA BL

HW WE 04-01-87

TOTAL 5221 7:30 450 5:15 491
EAST 2179 11:00 164 5:00 245
WEST 3042 7:15 294 5:30 259

21ST ST
AT HARCOURT AV

HW TU 09-01-87

TOTAL 1073 9:45 60 4:30 96
EAST 518 10:15 37 5:15 48
WEST 555 7:15 29 6:45 48

21ST ST
AT LA BREA AV

HW FR 07-31-87

TOTAL 817 * MANUAL COUNT
EAST 484 8:45 33 4:00 60
WEST 333 7:30 28 5:00 33

21ST ST
AT LA BREA AV

HW FR 07-31-87

TOTAL 1726 11:15 95 8:15 132
EAST 1114 11:15 76 6:45 88
WEST 612 6:15 35 8:15 49

22ND ST -SAN PEDRO-
AT GAFFEY ST

SR FR 05-15-87

TOTAL 3345 * MANUAL COUNT
EAST 589 7:00 85 5:00 30
WEST 2756 9:00 132 5:00 317

22ND ST -SAN PEDRO-
AT GRAND AV -SAN PEDRO-

SR FR 09-04-87

TOTAL 5129 * MANUAL COUNT
EAST 2606 7:15 206 5:00 208
WEST 2523 8:45 128 5:00 299

23RD ST
W/O FIGUEROA ST

CR TU 08-04-87

TOTAL 5749 7:00 409 4:30 672
EAST 2280 7:00 209 4:30 255
WEST 3469 11:15 201 4:30 417

23RD ST
AT FIGUEROA ST

CR TH 11-05-87

TOTAL 6967 * MANUAL COUNT
EAST 3861 7:45 414 5:00 270
WEST 3106 7:45 129 4:30 463

23RD ST
E/O UNION AV

CR TU 08-04-87

TOTAL 7125 11:15 365 4:00 821
EAST 3198 7:45 198 4:00 407
WEST 3927 11:15 225 4:00 414

T-45

L O C A T I O N

VOLUME COUNT SUMMARY FROM 1/ 1/87 TO 12/31/87

PHYS. DESCR RG DY DATE DIR. VOLUME AM PEAK PM PEAK

24TH ST W/O HARRIETT ST	CR TU	06-04-87	TOTAL 17138 EAST 8699 WEST 8439	7:15 10:15 7:30	1460 519 1036	4:15 4:15 4:15	1887 1181 706
25TH ST AT 10TH AV	HW FR	06-05-87	TOTAL 1227 EAST 618 WEST 609	7:30 7:15 7:30	79 44 36	5:30 6:00 3:15	113 64 56
25TH ST -SAN PEDRO- AT ANCHOVY AV	SR TU	08-11-87	TOTAL 11065 * EAST 5585 WEST 5480	8:00 7:30	456 339	4:00 4:45	473 629
25TH ST -SAN PEDRO- W/O GAFFEY ST	SR TH	07-23-87	TOTAL 13113 EAST 7412 WEST 5701	11:15 7:00 11:15	702 608 293	5:30 5:30 6:15	949 475 508
25TH ST -SAN PEDRO- AT MERMAID DR	SR FR	09-25-87	TOTAL 11493 * EAST 5736 WEST 5757	7:45 7:30	505 367	4:45 5:00	446 575
25TH ST SAN PEDRO AT WESTERN AV	SR TH	07-23-87	TOTAL 15361 EAST 8783 WEST 6578	7:15 7:15 11:15	1025 725 409	4:45 4:45 5:00	1129 614 528
25TH ST SAN PEDRO AT WESTERN AV	SR TH	11-19-87	TOTAL 16066 * EAST 10029 WEST 6037	7:15 8:00	918 429	4:30 5:00	740 526
26TH ST -SAN PEDRO- AT CAROLINA ST	SR FR	10-30-87	TOTAL 1406 EAST 476 WEST 930	6:45 7:45 6:45	121 30 101	5:15 5:15 4:00	122 48 88
28TH ST AT CENTRAL AV	CR FR	08-07-87	TOTAL 1522 * EAST 559 WEST 963	7:30 7:00	38 68	4:45 5:00	56 91
30TH ST AT ORCHARD AV	CR TU	01-20-87	TOTAL 2176 EAST 910 WEST 1266	11:15 11:15 11:15	141 67 74	5:15 5:15 5:15	217 76 141
30TH ST AT TRINITY ST	CR FR	08-07-87	TOTAL 2636 * EAST 1668 WEST 968	7:00 7:15	97 78	3:45 4:15	205 115
32ND ST AT HILL ST	CR FR	08-07-87	TOTAL 740 * EAST 404 WEST 336	7:15 7:30	22 32	4:15 4:15	63 35
32ND ST -SAN PEDRO- AT KERCKHOFF AV	SR WE	02-25-87	TOTAL 2111 EAST 1240 WEST 871	7:45 7:15 7:45	211 130 82	3:45 4:45 3:45	200 102 99

T-45

L O C A T I O N

VOLUME COUNT SUMMARY

FROM 1/ 1/87 TO 12/31/87

LOC AT I O N	PHYS. DESCR	RG DY	DATE	DIR.	VOLUME	AM PEAK	PM PEAK
36TH PL AT MAIN ST -CENTRAL-	TOTAL	CR WE	02-27-87		415 *		MANUAL COUNT
	EAST				176	8:00	11 3:45
	WEST				239	8:15	18 3:45
38TH ST AT BROADWAY -CENTRAL-	TOTAL	CR MO	01-20-87		1552 *		MANUAL COUNT
	EAST				1066	8:45	47 4:45
	WEST				486	7:00	37 3:30
39TH ST W/O ARLINGTON AV	TOTAL	HW WE	05-13-87		6081	7:00	639 4:45
	EAST				3130	7:00	474 5:00
	WEST				2951	7:30	193 4:45
39TH ST W/O CRENSHAW BL	TOTAL	HW WE	05-13-87		9597	11:15	722 4:45
	EAST				5296	11:15	411 2:30
	WEST				4301	10:30	313 5:00
39TH ST AT GRAMERCY PL	TOTAL	SR MO	08-31-87		3797	7:45	247 5:00
	EAST				2306	7:30	183 5:00
	WEST				1491	9:15	87 4:45
39TH ST AT HILL ST	TOTAL	CR WE	02-04-87		3487 *		MANUAL COUNT
	EAST				2453	8:45	120 3:30
	WEST				1034	7:15	87 3:45
39TH ST AT VAN NESS AV	TOTAL	HW FR	04-24-87		5320 *		MANUAL COUNT
	EAST				3015	7:15	265 5:00
	WEST				2305	7:30	143 5:00
39TH ST AT VAN NESS AV	TOTAL	HW WE	05-13-87		4813	7:30	478 4:45
	EAST				2774	7:30	283 4:45
	WEST				2039	7:30	195 4:45
41ST PL AT HARVARD BL	TOTAL	SR FR	09-11-87		1798	11:15	104 4:30
	EAST				857	7:45	58 4:15
	WEST				941	10:45	57 5:15
43RD PL AT HOOPER AV	TOTAL	CR MO	02-23-87		855 *		MANUAL COUNT
	EAST				646	8:15	48 4:30
	WEST				209	9:00	20 3:45
43RD ST AT FLOWER ST	TOTAL	SR FR	10-02-87		2116	11:15	130 5:15
	EAST				1071	11:15	77 5:30
	WEST				1045	7:00	84 4:45
43RD ST AT GRAND AV -CENTRAL-	TOTAL	SR FR	10-02-87		2876	7:15	230 4:45
	EAST				1722	11:15	108 5:00
	WEST				1154	7:15	123 4:45
46TH ST AT ST ANDREWS PL	TOTAL	SR WE	10-28-87		960	6:30	49 7:00
	EAST				315	6:00	30 2:45
	WEST				645	7:15	29 7:00

T-45

L O C A T I O N

VOLUME COUNT SUMMARY

FROM 1/ 1/87 TO 12/31/87

PHYS. DESCR RG DY DATE DIR. VOLUME AM PEAK PM PEAK

46TH ST
AT ST ANDREWS PL

TOTAL	720	*	MANUAL COUNT	
EAST	312	7:45	22	3:45
WEST	408	7:15	25	3:00

40
49

48TH ST
E/O WESTERN AV

TOTAL	7946	7:15	499	5:15
EAST	4231	7:15	285	5:30
WEST	3715	7:15	214	4:30

675
365
363

50TH ST
AT 9TH AV

TOTAL	1157	7:45	160	2:45
EAST	638	7:45	103	3:15
WEST	519	5:15	79	2:45

150
97
57

51ST PL
AT DENKER AV

TOTAL	2100	7:30	165	4:30
EAST	771	8:15	50	4:15
WEST	1329	7:30	124	4:30

194
63
133

51ST ST
AT DENKER AV

TOTAL	1700	*	MANUAL COUNT	
EAST	662	9:00	32	3:45
WEST	1038	8:00	57	3:30

89
110

52ND PL
AT FLOWER ST

TOTAL	610	11:15	41	5:15
EAST	326	9:30	25	5:00
WEST	284	11:15	19	5:15

58
27
35

52ND PL
AT GRAND AV -CENTRAL-

TOTAL	608	9:15	42	5:30
EAST	317	9:30	21	5:30
WEST	291	9:00	24	12:45

55
28
32

52ND ST
AT WEST BL

TOTAL	445	8:00	45	5:15
EAST	132	8:00	16	6:30
WEST	313	8:00	29	5:15

45
14
35

52ND ST
AT WEST BL

TOTAL	363	*	MANUAL COUNT	
EAST	138	8:30	12	3:30
WEST	225	8:30	18	3:45

17
32

54TH ST
E/O HOOVER ST

TOTAL	10702	7:30	694	4:45
EAST	5831	7:30	405	4:00
WEST	4871	7:30	289	4:30

976
448
535

54TH ST
AT VERMONT AV

TOTAL	11344	7:15	895	4:30
EAST	5774	7:15	493	5:00
WEST	5570	7:15	402	4:30

959
427
538

54TH ST
AT VICTORIA AV

TOTAL	10188	7:30	624	4:45
EAST	4579	7:30	267	4:15
WEST	5609	7:15	358	4:45

1064
527
538

54TH ST
AT VICTORIA AV

TOTAL	9775	*	MANUAL COUNT	
EAST	4521	7:00	372	5:00
WEST	5254	7:30	378	4:45

438
524

T-45

L O C A T I O N

VOLUME COUNT SUMMARY FROM 1/ 1/87 TO 12/31/87

PHYS. DESCR RG DY DATE DIR. VOLUME AM PEAK PM PEAK

LOC	PHYS. DESCR	RG	DY	DATE	DIR.	VOLUME	AM PEAK	PM PEAK
54TH ST AT 6TH AV	TOTAL	SR	FR	11-06-87		13828	7:15	861
	EAST					6273	7:00	430
	WEST					7555	11:15	394
54TH ST AT 6TH AV	TOTAL	SR	FR	12-04-87	*	14031		MANUAL COUNT
	EAST					6711	7:30	478
	WEST					7320	7:30	583
57TH ST AT WEST BL	TOTAL	SR	TH	01-08-87	*	1042		MANUAL COUNT
	EAST					441	7:00	36
	WEST					601	7:15	40
62ND ST AT VERDUN AV	TOTAL	SR	FR	08-28-87	*	180		MANUAL COUNT
	EAST					112	7:00	9
	WEST					68	7:45	4
67TH ST AT VICTORIA AV	TOTAL	SR	TH	01-08-87	*	3317		MANUAL COUNT
	EAST					1590	7:00	88
	WEST					1727	7:30	148
69TH ST AT HALLDALE AV	TOTAL	SR	WE	10-28-87		949	11:15	45
	EAST					420	8:30	30
	WEST					529	11:15	31
69TH ST AT HALLDALE AV	TOTAL	SR	FR	11-20-87	*	613		MANUAL COUNT
	EAST					317	7:30	22
	WEST					296	7:00	20
74TH ST W/O LA TIJERA BL	TOTAL	WR	MO	01-12-87		5324	7:15	519
	EAST					2261	7:30	301
	WEST					3063	7:15	219
76TH ST AT MCKINLEY AV -CENTRAL-	TOTAL	SR	MO	03-02-87		1887	7:30	134
	EAST					941	0:00	74
	WEST					946	7:15	72
76TH ST AT MCKINLEY AV -CENTRAL-	TOTAL	SR	FR	04-10-87	*	1075		MANUAL COUNT
	EAST					495	7:30	35
	WEST					580	7:30	59
76TH ST E/O SEPULVEDA BL	TOTAL	WR	WE	01-07-87		4201	7:30	380
	EAST					1790	7:30	133
	WEST					2411	7:30	247
77TH ST W/O SAN PEDRO ST -CENTRAL-	TOTAL	SR	TU	12-15-87		1057	10:45	66
	EAST					828	11:15	42
	WEST					229	10:45	26
77TH ST AT SEPULVEDA BL	TOTAL	WR	MO	01-26-87		7239	7:15	857
	EAST					4881	7:15	638
	WEST					2358	7:30	238

L O C A T I O N

PHYS. DESCR RG DY DATE DIR. VOLUME AM PEAK PM PEAK

77TH ST
AT SEPULVEDA BL

MR FR 02-06-87
TOTAL 8565 *
EAST 5745 7:45 MANUAL COUNT 350
WEST 2820 7:30 658 3:00
268 4:30

78TH ST
W/O LA TIJERA BL

WR MO 01-12-87
TOTAL 2098
EAST 1090 7:30 194 4:45
WEST 1008 7:30 133 2:30
61 4:45

79TH ST
AT AVALON BL

CR WE 07-01-87
TOTAL 4665
EAST 2126 11:15 238 4:30
WEST 2539 7:00 109 4:30
177 4:00

79TH ST
AT BROADWAY -CENTRAL-

SR TU 06-30-87
TOTAL 4157
EAST 2187 11:15 221 3:30
WEST 1970 11:15 114 3:45
112 3:30

79TH ST
AT FIGUEROA ST

CR TU 06-30-87
TOTAL 5126
EAST 2141 11:15 219 4:15
WEST 2985 11:15 104 5:00
115 4:15

79TH ST -I/S NR AIRPORT BL -
W/O LA TIJERA BL

MR TH 01-08-87
TOTAL 1715
EAST 472 7:30 172 8:45
WEST 1243 7:30 40 8:45
132 9:15

79TH ST
AT MAIN ST -CENTRAL-

CR TU 06-30-87
TOTAL 3306
EAST 1742 11:15 177 3:15
WEST 1564 11:15 84 3:15
93 12:30

79TH ST
AT OSAGE AV

MR TH 02-12-87
TOTAL 913 *
EAST 556 7:15 MANUAL COUNT 73
WEST 357 7:15 41 5:00

79TH ST
E/O SEPULVEDA BL

MR WE 01-07-87
TOTAL 3931
EAST 1793 7:30 442 4:45
WEST 2138 7:30 167 4:45
283 4:30

79TH ST
E/O VERMONT AV

SR FR 07-24-87
TOTAL 2984
EAST 1580 11:15 164 5:00
WEST 1404 10:30 103 5:00
88 4:45

79TH ST
E/O WESTERN AV

SR TH 07-16-87
TOTAL 3851
EAST 1958 11:15 211 5:00
WEST 1893 11:00 108 5:30
110 4:00

80TH ST
AT LOYOLA BL

MR FR 02-06-87
TOTAL 4836
EAST 1011 7:15 498 2:45
WEST 3825 7:30 96 2:45
428 5:00

80TH ST
AT LOYOLA BL

MR WE 05-27-87
TOTAL 3442 *
EAST 815 7:30 MANUAL COUNT 63
WEST 2627 7:30 265 3:00

T-45

L O C A T I O N

FROM 1/ 1/87 TO 12/31/87

VOLUME COUNT SUMMARY

PHYS. DESCR RG DY DATE DIR. VOLUME AM PEAK PM PEAK

83RD ST
AT HASTINGS AV

TOTAL 2250 *
EAST 683
WEST 1567

MANUAL COUNT
7:30 112
7:30 123
4:15 41
4:45 201

83RD ST
AT HINDRY AV

TOTAL 2274 *
EAST 1346
WEST 928

MANUAL COUNT
7:15 111
7:00 60
4:15 130
4:30 86

83RD ST
W/O LA TIJERA BL

TOTAL 2528
EAST 1582
WEST 946

MANUAL COUNT
7:30 272
7:45 199
7:15 99
5:00 251
3:00 161
5:00 125

83RD ST
AT LINCOLN BL

TOTAL 7319
EAST 3302
WEST 4017

MANUAL COUNT
7:30 1220
7:30 581
7:30 639
2:30 677
2:30 377
2:15 301

83RD ST
AT LINCOLN BL

TOTAL 8649 *
EAST 3877
WEST 4772

MANUAL COUNT
7:30 494
7:30 537
5:00 264
5:00 428

83RD ST
AT LOYOLA BL

TOTAL 6575
EAST 4252
WEST 2323

MANUAL COUNT
7:30 619
7:45 300
7:15 332
5:15 590
5:30 410
5:15 186

83RD ST
AT LOYOLA BL

TOTAL 5437 *
EAST 2921
WEST 2516

MANUAL COUNT
7:30 224
7:30 323
3:00 298
3:45 168

83RD ST
E/O SEPULVEDA BL

TOTAL 2931
EAST 1604
WEST 1327

MANUAL COUNT
7:30 344
7:30 164
7:30 180
4:45 284
4:45 165
5:00 120

90TH ST-JOG NR 91ST ST
AT RAYFORD DR

TOTAL 387 *
EAST 265
WEST 122

MANUAL COUNT
7:45 26
7:45 7
3:45 22
3:00 14

91ST ST
AT DENKER AV

TOTAL 773
EAST 452
WEST 321

MANUAL COUNT
7:15 44
11:15 22
10:30 20
2:45 101
5:30 49
2:45 76

94TH ST
AT HALLEDALE AV

TOTAL 560 *
EAST 307
WEST 253

MANUAL COUNT
7:15 25
8:00 19
3:30 34
4:00 30

96TH ST
AT JENNY AV

TOTAL 20120
EAST 9369
WEST 10751

MANUAL COUNT
7:15 1360
7:45 588
7:00 825
2:15 1349
3:00 784
4:15 653

96TH ST
E/O SEPULVEDA BL

TOTAL 22389
EAST 10814
WEST 11575

MANUAL COUNT
11:15 1355
8:15 746
11:15 747
2:45 1591
2:45 835
4:45 910

T-45

L O C A T I O N

VOLUME COUNT SUMMARY FROM 1/ 1/87 TO 12/31/87

LOC AT I O N	PHYS. DESCR	RG DY	DATE	DIR.	VOLUME	AM PEAK	PM PEAK
96TH ST AT SEPULVEDA BL	TOTAL	MR WE	05-06-87	TOTAL	18598	11:15	1342
	EAST			EAST	8574	11:15	625
	WEST			WEST	10024	11:15	717
104TH ST AT LA CIENEGA BL	TOTAL	MR WE	01-14-87	TOTAL	6113	11:15	498
	EAST			EAST	5365	11:15	414
	WEST			WEST	748	11:15	84
107TH ST AT WILMINGTON AV	TOTAL	SR TU	01-20-87	TOTAL	1118	9:30	75
	EAST			EAST	206	9:45	20
	WEST			WEST	912	9:30	60
108TH ST AT SAN PEDRO ST -CENTRAL	TOTAL	SR TU	11-24-87	TOTAL	4241	7:30	286
	EAST			EAST	2174	7:45	157
	WEST			WEST	2067	7:15	137
108TH ST AT WILMINGTON AV	TOTAL	SR TH	03-05-87	TOTAL	3098	* 7:30	MANUAL COUNT
	EAST			EAST	1919	7:30	122
	WEST			WEST	1179	7:30	116
108TH ST W/O WILMINGTON AV	TOTAL	SR TU	11-17-87	TOTAL	2728	7:30	187
	EAST			EAST	1341	11:15	89
	WEST			WEST	1387	7:30	108
111TH ST W/O LA CIENEGA BL	TOTAL	WR TH	01-15-87	TOTAL	8432	6:15	593
	EAST			EAST	5047	11:15	284
	WEST			WEST	3385	6:00	540
117TH ST AT HOOVER ST	TOTAL	SR MO	11-02-87	TOTAL	779	7:00	78
	EAST			EAST	324	6:30	39
	WEST			WEST	455	7:00	44
117TH ST AT HOOVER ST	TOTAL	SR TU	11-17-87	TOTAL	685	* 7:15	MANUAL COUNT
	EAST			EAST	314	7:15	35
	WEST			WEST	371	7:15	37
124TH ST AT HOOVER ST	TOTAL	SR TH	11-12-87	TOTAL	376	7:15	32
	EAST			EAST	262	7:15	22
	WEST			WEST	114	7:00	11
124TH ST AT HOOVER ST	TOTAL	SR TU	11-17-87	TOTAL	337	* 7:00	MANUAL COUNT
	EAST			EAST	239	7:00	23
	WEST			WEST	98	7:15	11
134TH ST AT MENLO AV	TOTAL	SR TU	02-24-87	TOTAL	434	7:15	63
	EAST			EAST	249	7:15	33
	WEST			WEST	185	7:15	30
135TH ST AT MENLO AV	TOTAL	SR TU	02-24-87	TOTAL	14712	7:00	1723
	EAST			EAST	7901	7:15	762
	WEST			WEST	6811	6:45	971

T-65

L O C A T I O N

VOLUME COUNT SUMMARY

FROM 1/ 1/87 TO 12/31/87

PHYS. DESCR	RG DY	DATE	DIR.	VOLUME	AM PEAK	PM PEAK
168TH ST AT FIGUEROA ST	SR MO	06-29-87	TOTAL	2276	11:15	12:00
			EAST	1172	7:45	3:45
			WEST	1104	11:15	11:45
168TH ST AT FIGUEROA ST	SR TH	07-30-87	TOTAL	2100		
			EAST	1283	7:30	4:30
			WEST	817	8:15	4:00
182ND ST W/O DENKER AV	SR MO	06-29-87	TOTAL	12867	7:00	4:30
			EAST	6281	7:00	3:15
			WEST	6586	7:00	4:30
182ND ST E/O VERMONT AV	SR TU	11-10-87	TOTAL	8825	7:45	3:45
			EAST	4217	7:45	3:45
			WEST	4608	8:00	5:00
186TH ST AT WESTERN AV	SR TH	08-13-87	TOTAL	2363		
			EAST	655	8:15	3:00
			WEST	1708	7:00	5:00
223RD ST W/O SAN DIEGO FWY -S/B OFF-	SR WE	05-27-87	TOTAL	21254	6:45	4:30
			EAST	13137	7:15	4:30
			WEST	8117	6:15	4:30
246TH ST AT AVALON BL	SR MO	11-16-87	TOTAL	1425	7:00	6:00
			EAST	345	6:00	4:30
			WEST	1080	7:00	5:45
253RD ST AT BROADWELL AV	SR FR	02-27-87	TOTAL	2753	7:00	4:45
			EAST	1365	7:30	3:00
			WEST	1388	7:00	2:45
CL N/O WILLOUGHBY AV E/O GARDNER ST	HW WE	06-03-87	TOTAL	930	11:15	5:00
CL N/O WILLOUGHBY AV W/O GARDNER ST	HW WE	06-03-87	TOTAL	938	11:15	5:45
HARBOR FWY-S/B OFF- W/O 8TH PL	CR TH	04-23-87	TOTAL	18190	8:00	11:30
SAN DIEGO FWY-SBF NR 116TH ST E/O LA CIENEGA BL	WR TH	01-22-87	TOTAL	6251	7:00	4:00
SAN DIEGO FWY-SBO NR 116TH ST E/O LA CIENEGA BL	WR TH	01-22-87	TOTAL	13927	7:30	4:45

MANUAL COUNT

MANUAL COUNT