

SEPTEMBER 2016



Draft Environmental Impact Report

(DRAFT EIR)

[STATE CLEARINGHOUSE NO. 2015021014]

for Los Angeles International Airport (LAX)
Landside Access Modernization Program

City of Los Angeles
Los Angeles World Airports

Appendix E

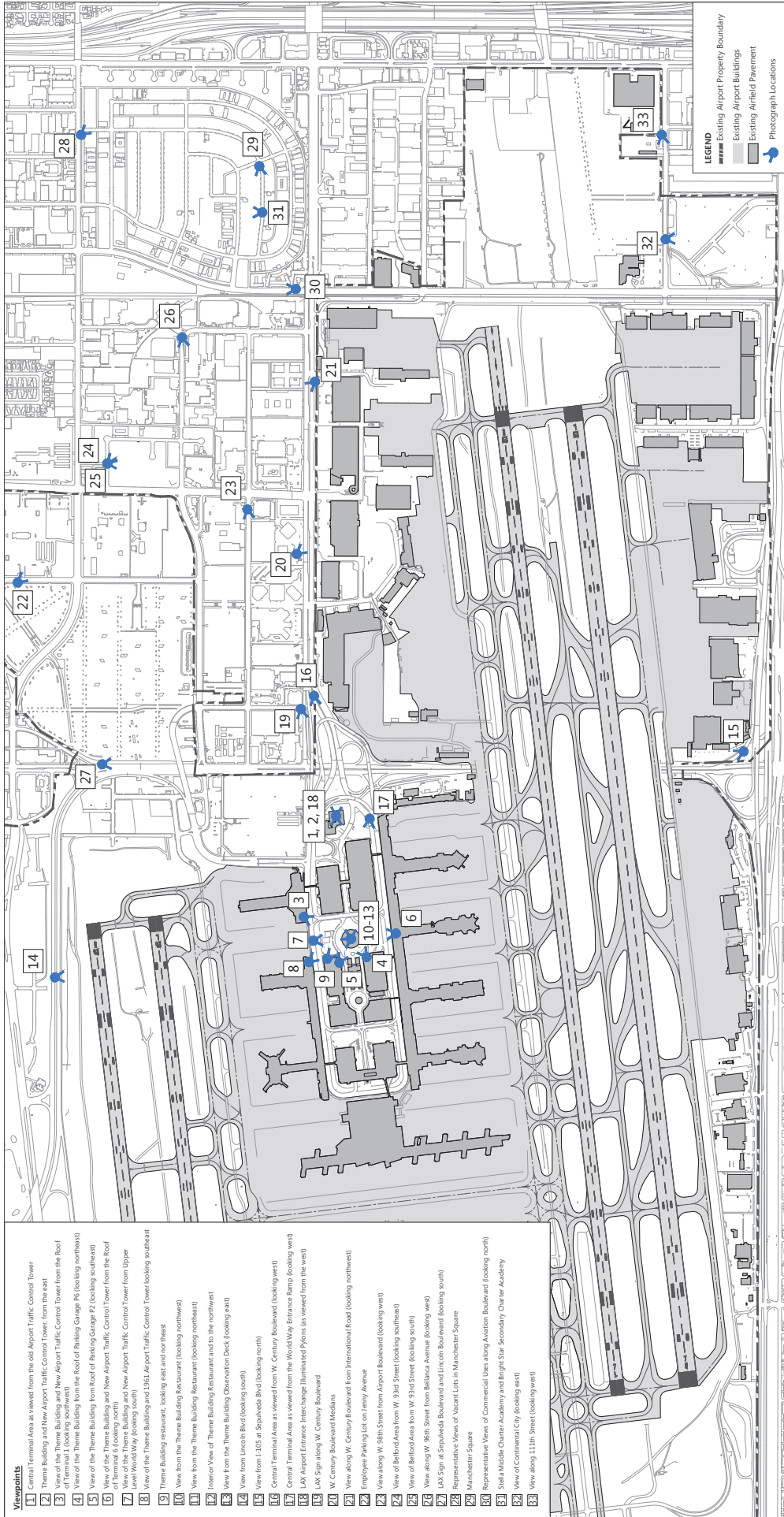


*Los Angeles
World Airports*

Appendix E

Existing Conditions Photographs






APPENDIX E-1

Photograph Locations

- Viewpoints**
- 1 Central Terminal Area as viewed from the old Airport Traffic Control Tower
 - 2 Theme Building and New Airport Traffic Control Tower from the east
 - 3 View of the Theme Building and New Airport Traffic Control Tower from the roof of the Theme Building from the roof of Parking Garage P6 (looking northeast)
 - 4 View of the Theme Building from Roof of Parking Garage P2 (looking southeast)
 - 5 View of the Theme Building and New Airport Traffic Control Tower from the roof of Terminal 6 (looking north)
 - 6 View of the Theme Building and New Airport Traffic Control Tower from Upper Level World Way (looking south)
 - 7 View of the Theme Building and 1961 Airport Traffic Control Tower looking southeast
 - 8 View from the Theme Building Restaurant (looking northwest)
 - 9 View from the Theme Building Restaurant (looking northeast)
 - 10 Interior View of Theme Building Restaurant and to the northwest
 - 11 View from the Theme Building Observation Deck (looking east)
 - 12 View from Lincoln Blvd (looking south)
 - 13 View from 1105 at Sepulveda Blvd (looking north)
 - 14 Central Terminal Area as viewed from W. Century Boulevard (looking west)
 - 15 Central Terminal Area as viewed from the WorldWay Entrance Ramp (looking west)
 - 16 LAX Airport Entrance Interchange Illuminated pylons (as viewed from the west)
 - 17 LAX Sign along W. Century Boulevard
 - 18 W. Century Boulevard Medians
 - 19 View along W. Century Boulevard from International Road (looking northwest)
 - 20 Employee parking lot on Jenny Avenue
 - 21 View along W. 98th Street from Airport Boulevard (looking west)
 - 22 View of Bellford Area from W. 93rd Street (looking southeast)
 - 23 View of Bellford Area from W. 93rd Street (looking south)
 - 24 View along W. 86th Street from Bellanca Avenue (looking west)
 - 25 LAX Sign at Sepulveda Boulevard and Lincoln Boulevard (looking south)
 - 26 Representative Views of Vacant Lots in Manchester Square
 - 27 Manchester Square
 - 28 Representative Views of Commercial Uses along Aviation Boulevard (looking north)
 - 29 Stella Middle Charter Academy and Bright Star Secondary Charter Academy
 - 30 View of Continental City (looking east)
 - 31 View along 111th Street (looking west)

SCALE: 1" = 100'
 SOURCE: Record & Associates, Inc. November 2015
 PREPARED BY: Record & Associates, Inc., September 2016





1. Central Terminal Area as viewed from the old Airport Traffic Control Tower

SOURCE: Tavo Olmos, 2015.
PREPARED BY: Ricondo & Associates, Inc., September 2016.

APPENDIX E-2


Central Terminal Area Viewpoints Photograph 1



SOURCE: Tavo Olmos, 2015.
PREPARED BY: Ricondo & Associates, Inc., September 2016.

APPENDIX E-3

Central Terminal Area Viewpoints Photographs 2 and 3



4. View of the Theme Building from the Roof of Parking Garage P6 (looking northeast)



5. View of the Theme Building from Roof of Parking Garage P2 (looking southeast)

SOURCE: Tavo Olmos, 2015.
PREPARED BY: Ricondo & Associates, Inc., September 2016..

APPENDIX E-4

Central Terminal Area Viewpoints Photographs 4 and 5




SOURCE: Tavo Olmos, 2015.
PREPARED BY: Ricondo & Associates, Inc., September 2016..

APPENDIX E-5

Central Terminal Area Viewpoints Photographs 6 and 7



8. View of the Theme Building and 1961 Airport Traffic Control Tower looking southeast



9. Theme Building restaurant, looking east and northeast

SOURCE: Tavo Olmos, 2015.
PREPARED BY: Ricondo & Associates, Inc., September 2016..

APPENDIX E-6

Central Terminal Area Viewpoints Photographs 8 and 9



10. View from the Theme Building Restaurant (looking northwest)




11. View from the Theme Building Restaurant (looking northeast)

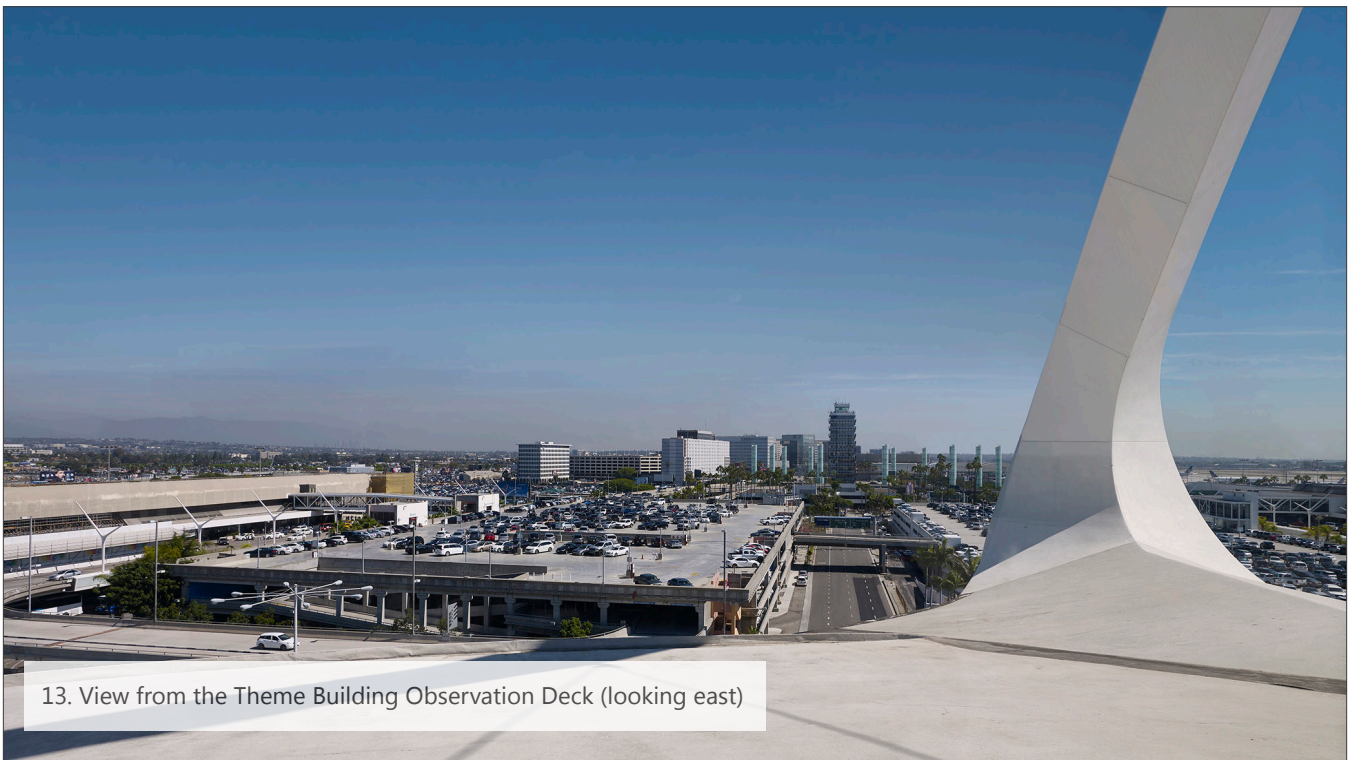
SOURCE: Tavo Olmos, 2015.
PREPARED BY: Ricondo & Associates, Inc., September 2016.

APPENDIX E-7

Central Terminal Area Viewpoints Photographs 10 and 11



12. Interior View of Theme Building Restaurant and to the northwest



13. View from the Theme Building Observation Deck (looking east)


SOURCE: Tavo Olmos, 2015.
PREPARED BY: Ricondo & Associates, Inc., September 2016..

APPENDIX E-8

Central Terminal Area Viewpoints Photographs 12 and 13



14. View from Lincoln Blvd (looking south)




15. View from I-105 at Sepulveda Blvd (looking north)


SOURCE: Tavo Olmos, 2015.
PREPARED BY: Ricondo & Associates, Inc., September 2016.

APPENDIX E-9

Central Terminal Area Viewpoints
Photographs 14 and 15



16. Central Terminal Area as viewed from W. Century Boulevard (looking west)




17. Central Terminal Area as viewed from the World Way Entrance Ramp (looking west)

SOURCE: Tavo Olmos, 2015.
PREPARED BY: Ricondo & Associates, Inc., September 2016.

APPENDIX E-10

Central Terminal Area Viewpoints Photographs 16 and 17



18. LAX Airport Entrance Interchange Illuminated Pylons (as viewed from the west)



19. LAX Sign along W. Century Boulevard


SOURCE: Tavo Olmos, 2015.
PREPARED BY: Ricondo & Associates, Inc., September 2016..

APPENDIX E-11

W. Century Boulevard Viewpoints Photographs 18 and 19



20. W. Century Boulevard Medians



21. View along W. Century Boulevard from International Road (looking northwest)


SOURCE: Tavo Olmos, 2015.
PREPARED BY: Ricondo & Associates, Inc., September 2016..

APPENDIX E-12

W. Century Boulevard Viewpoints Photographs 20 and 21



22. Employee Parking Lot on Jenny Avenue



23. View along W. 98th Street from Airport Boulevard (looking west)

SOURCE: Tavo Olmos, 2015.
PREPARED BY: Ricondo & Associates, Inc., September 2016..

North of W. Century Boulevard Viewpoints
Photographs 22 and 23



24. View of Belford Area from W. 93rd Street (looking southeast)



25. View of Belford Area from W. 93rd Street (looking south)


SOURCE: Tavo Olmos, 2015.
PREPARED BY: Ricondo & Associates, Inc., September 2016..

APPENDIX E-14

Belford Area Viewpoints Photographs 24 and 25



26. View along W. 96th Street from Bellanca Avenue (looking west)



27. LAX Sign at Sepulveda Boulevard and Lincoln Boulevard (looking south)

SOURCE: Tavo Olmos, 2015.
PREPARED BY: Ricondo & Associates, Inc., September 2016.

APPENDIX E-15

North of W. Century Boulevard Viewpoints Photographs 26 and 27



28. Representative Views of Vacant Lots in Manchester Square



29. Manchester Square

SOURCE: Tavo Olmos, 2015.
PREPARED BY: Ricondo & Associates, Inc., September 2016.

APPENDIX E-16

Manchester Square Viewpoints Photographs 28 and 29



30. Representative Views of Commercial Uses along Aviation Boulevard (looking north)



31. Stella Middle Charter Academy and Bright Star Secondary Charter Academy

SOURCE: Tavo Olmos, 2015.
PREPARED BY: Ricondo & Associates, Inc., September 2016..

APPENDIX E-17

Manchester Square Viewpoints
Photographs 30 and 31



32. View of Continental City (looking east)



33. View along 111th Street (looking west)

SOURCE: Tavo Olmos, 2015.
PREPARED BY: Ricondo & Associates, Inc., September 2016.

APPENDIX E-18

W. 111th Street Area Viewpoints Photographs 32 and 33



*Los Angeles
World Airports*