

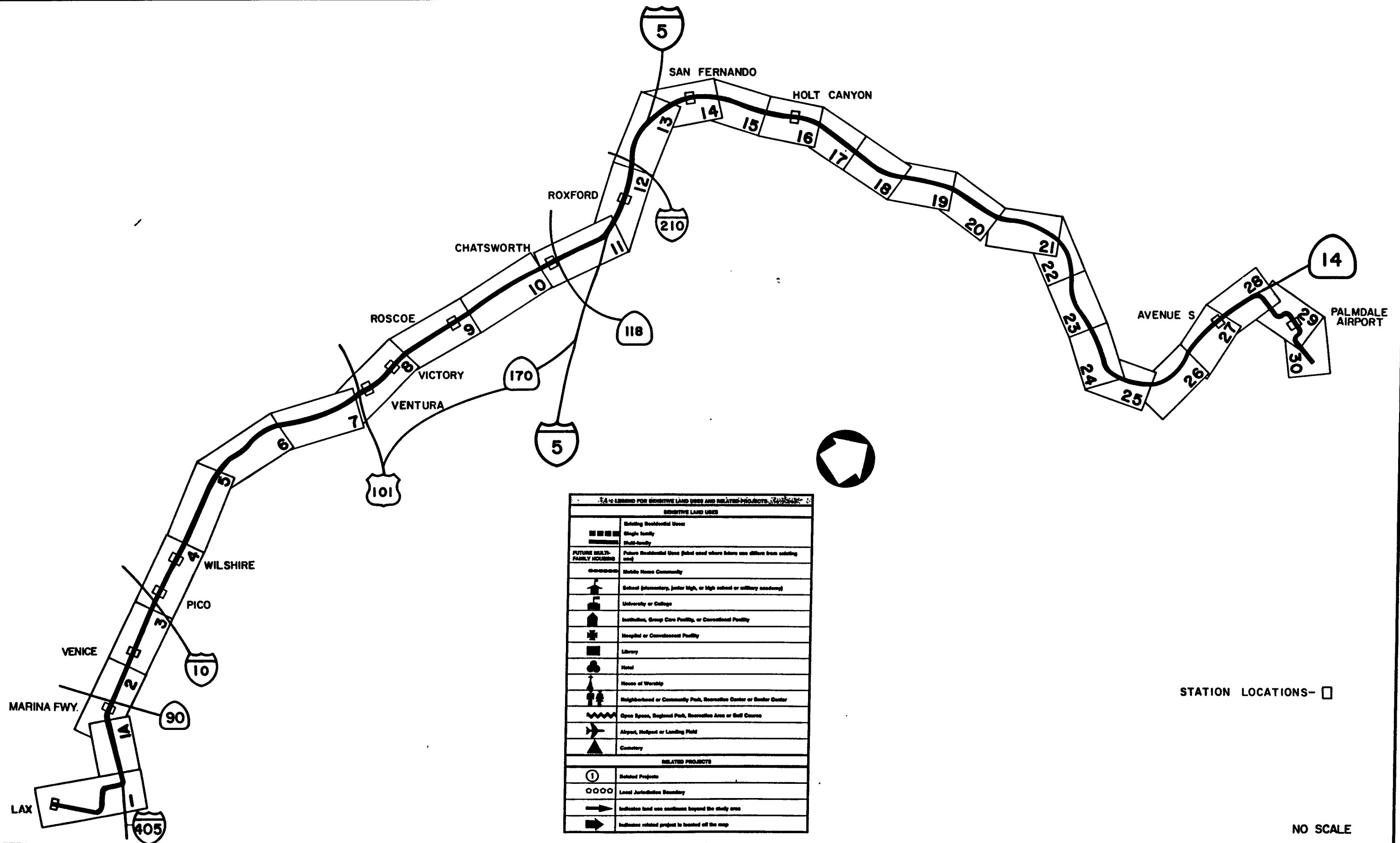
# **LAX TO PALMDALE ADVANCED TECHNOLOGY DEMONSTRATION PROJECT**

**EXISTING AND FUTURE SENSITIVE LAND USES, AND PROPOSED RELATED PROJECTS**

**PREPARED FOR:**

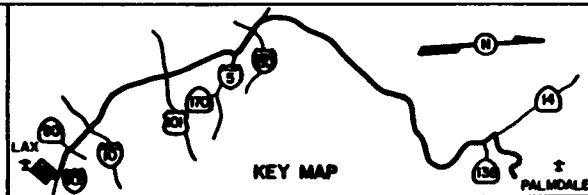


**LOS ANGELES COUNTY  
TRANSPORTATION COMMISSION**



STATION LOCATIONS- □

NO SCALE



**M** LOS ANGELES COUNTY TRANSPORTATION COMMISSION  
 LAX- Palmdale Advanced Technology Demonstration Project

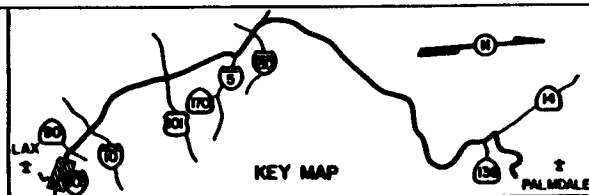
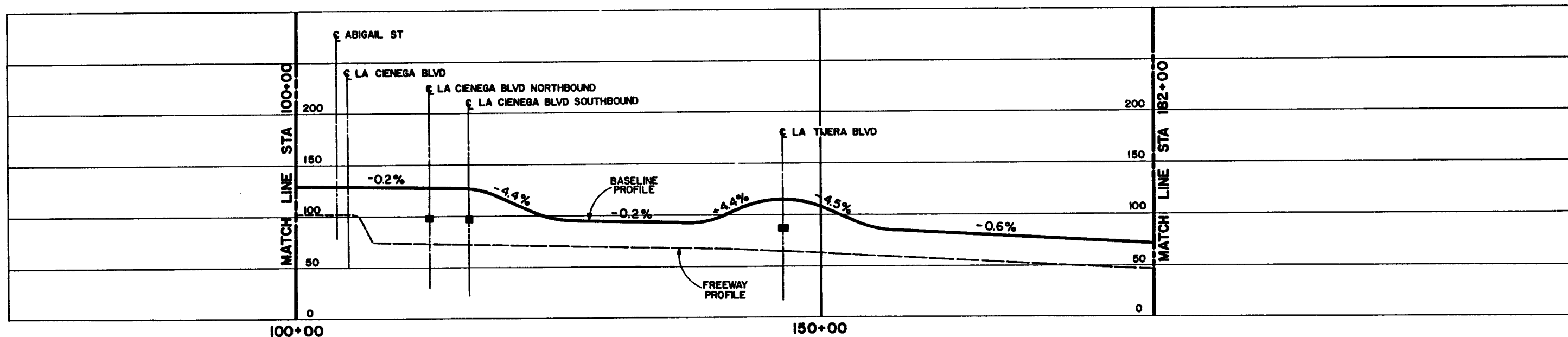
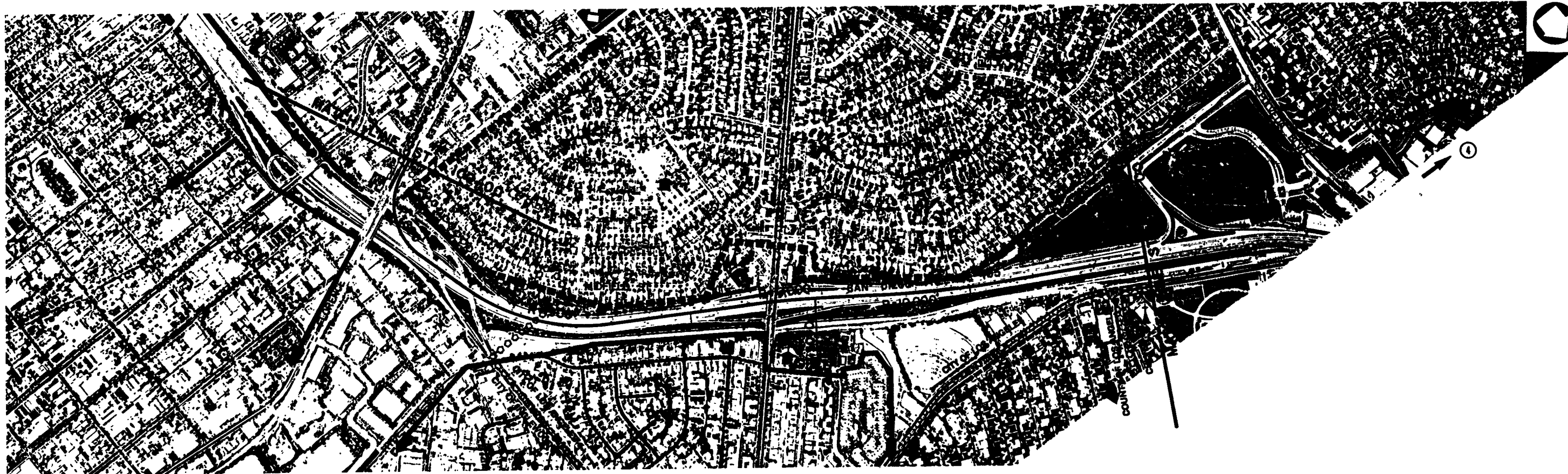
*Parsons  
 Brinckerhoff  
 Quade &  
 Douglas, Inc.*

*Myra L.  
 Frank &  
 Associates, Inc.*

EXISTING AND FUTURE SENSITIVE LAND USES, AND  
 PROPOSED RELATED PROJECTS

**BASILINE ALIGNMENT**

SHEET NO.



**M** LOS ANGELES COUNTY TRANSPORTATION COMMISSION  
 LAX - Palmdale Advanced Technology Demonstration Project


*Parsons  
 Brinckerhoff  
 Quade &  
 Douglas, Inc.*

*Myra L.  
 Frank &  
 Associates, Inc.*

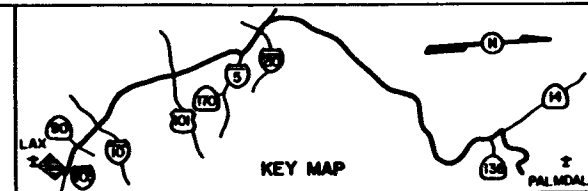
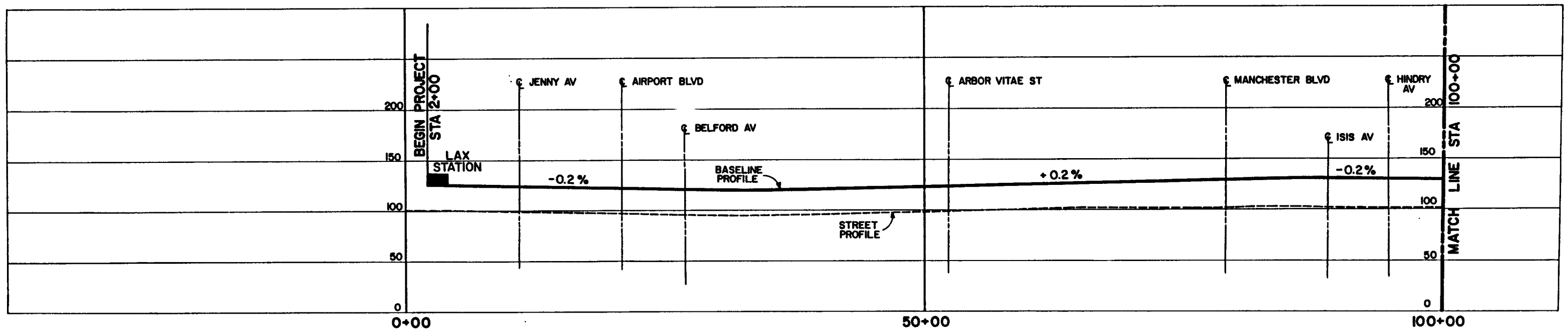
EXISTING AND FUTURE SENSITIVE LAND USES, AND  
 PROPOSED RELATED PROJECTS

**BASELINE ALIGNMENT  
 STA 100+00 TO STA 182+00  
 PLAN & PROFILE**

SHEET NO. 1A



NOTE:  
ELEVATION UNKNOWN  
FOR OVERHEAD LINES



**M** LOS ANGELES COUNTY TRANSPORTATION COMMISSION  
LAX - Palmdale Advanced Technology Demonstration Project


*Parsons  
Brinckerhoff  
Quade &  
Douglas, Inc.*

*Myra L.  
Frank &  
Associates, Inc.*

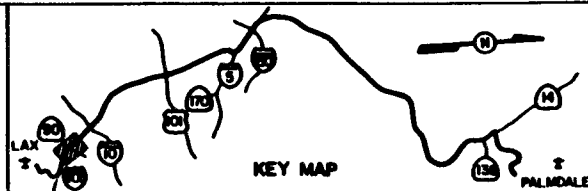
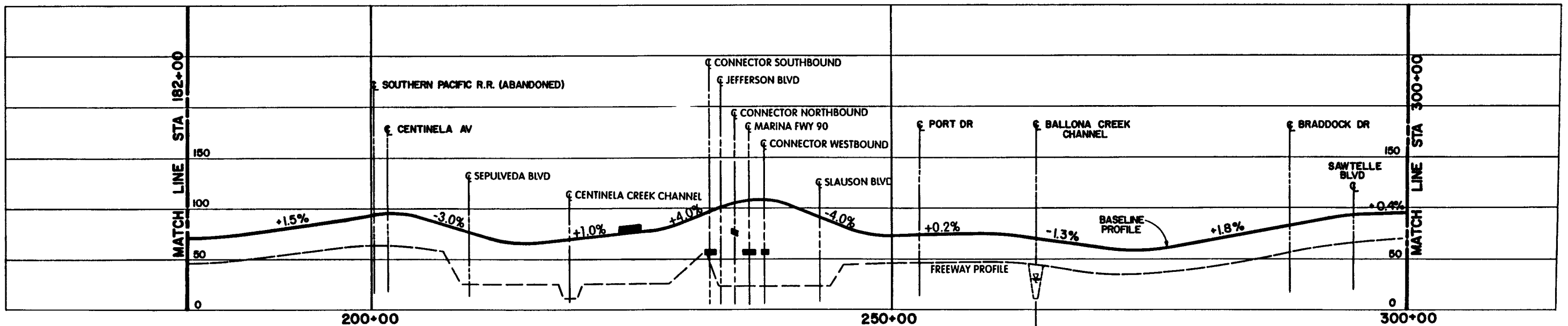
EXISTING AND FUTURE SENSITIVE LAND USES, AND  
PROPOSED RELATED PROJECTS

**BASELINE ALIGNMENT  
STA 2+00 TO STA 100+00  
PLAN & PROFILE**

SHEET NO. 1



NOTE:  
ELEVATION UNKNOWN  
FOR OVERHEAD LINES



**M** LOS ANGELES COUNTY TRANSPORTATION COMMISSION  
LAX - Palmdale Advanced Technology Demonstration Project

*Parsons  
Brinckerhoff  
Quade &  
Douglas, Inc.*

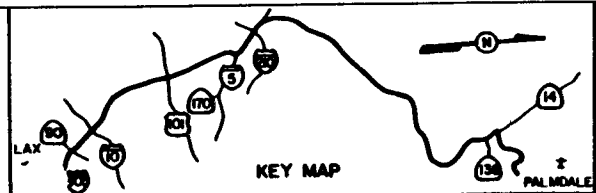
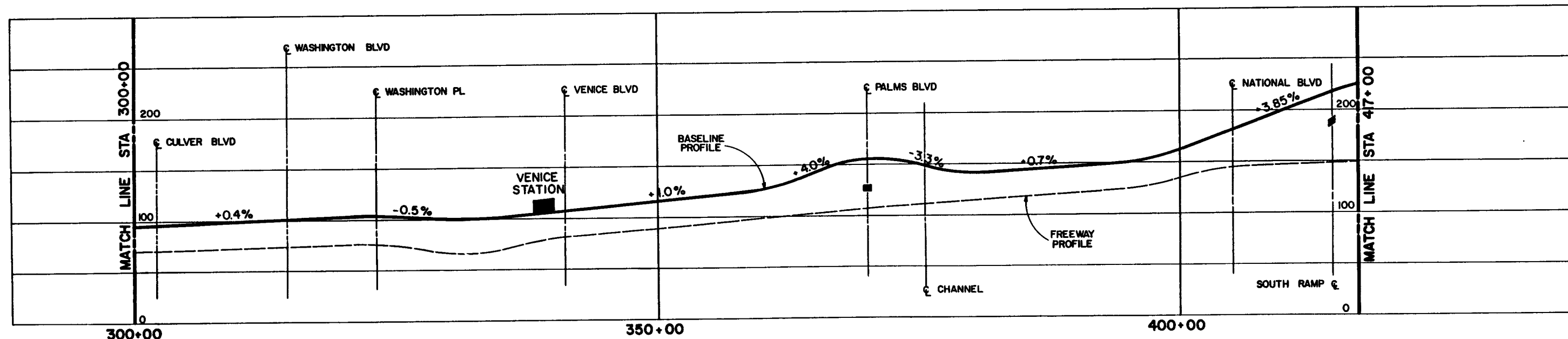
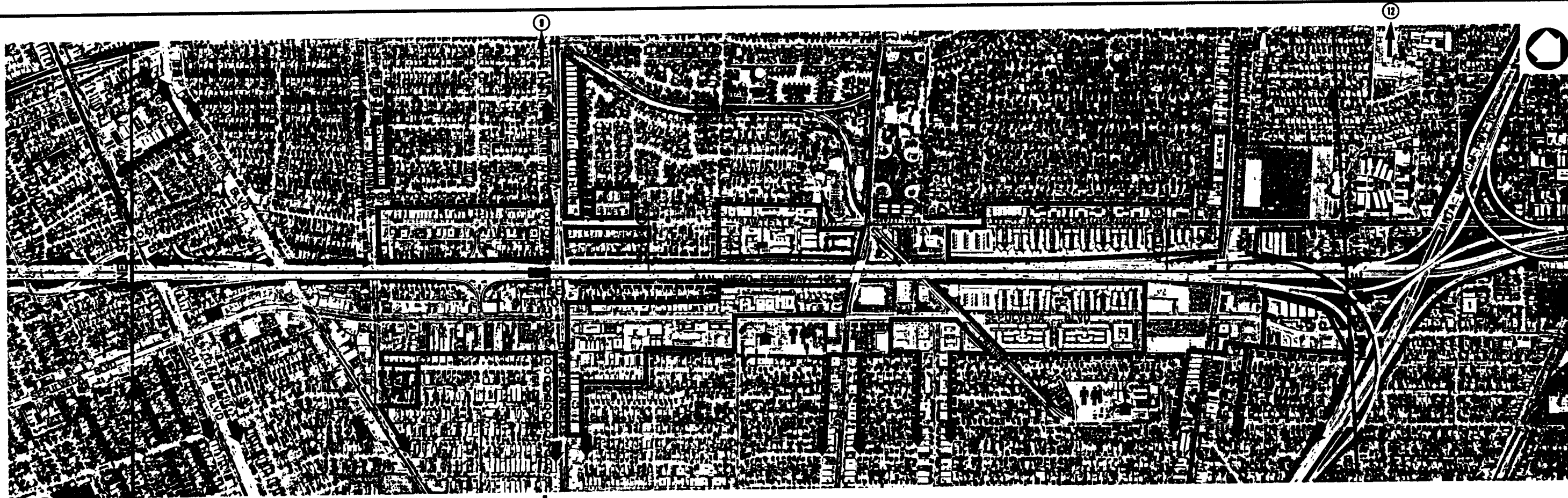
*Myra L.  
Frank &  
Associates, Inc.*


EXISTING AND FUTURE SENSITIVE LAND USES, AND  
PROPOSED RELATED PROJECTS

BASELINE ALIGNMENT  
STA 182+00 TO STA 300+00  
PLAN & PROFILE

SHEET NO. 2



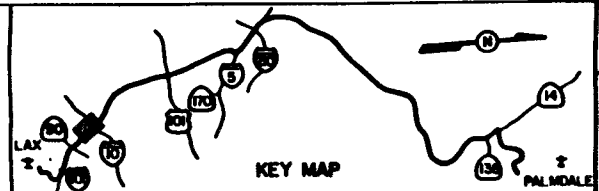
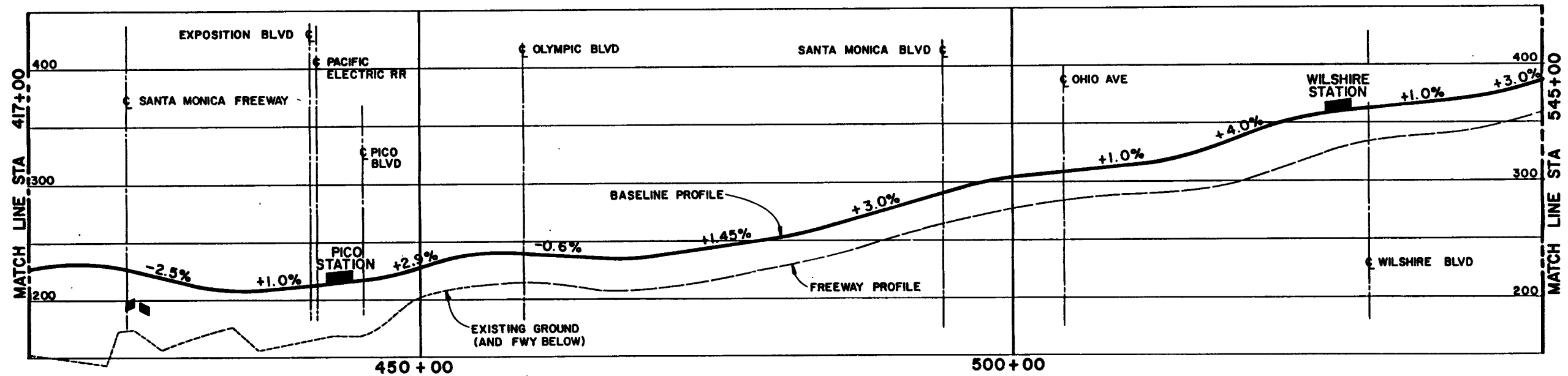
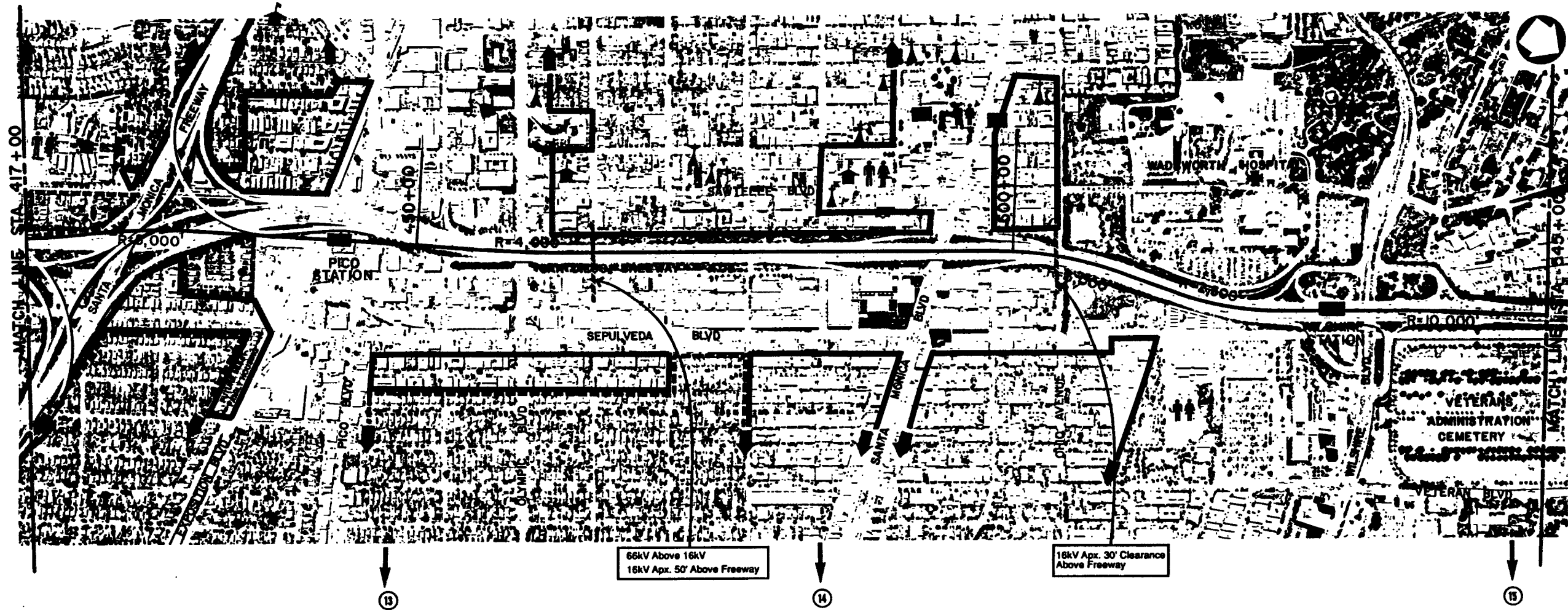



**LOS ANGELES COUNTY TRANSPORTATION COMMISSION**  
 LAX - Palmdale Advanced Technology Demonstration Project  
**Parsons Brinckerhoff Quade & Douglas, Inc.**  
**Myra L. Frank & Associates, Inc.**

**EXISTING AND FUTURE SENSITIVE LAND USES, AND PROPOSED RELATED PROJECTS**

**BASELINE ALIGNMENT  
 STA 300+00 TO STA 417+00**

SHEET NO. 3



**M** LOS ANGELES COUNTY TRANSPORTATION COMMISSION  
 LAX - Palmdale Advanced Technology Demonstration Project

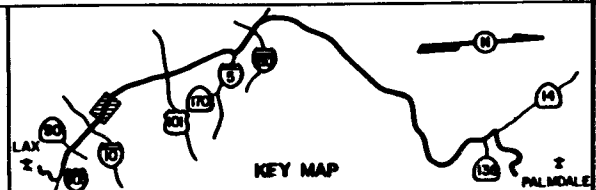
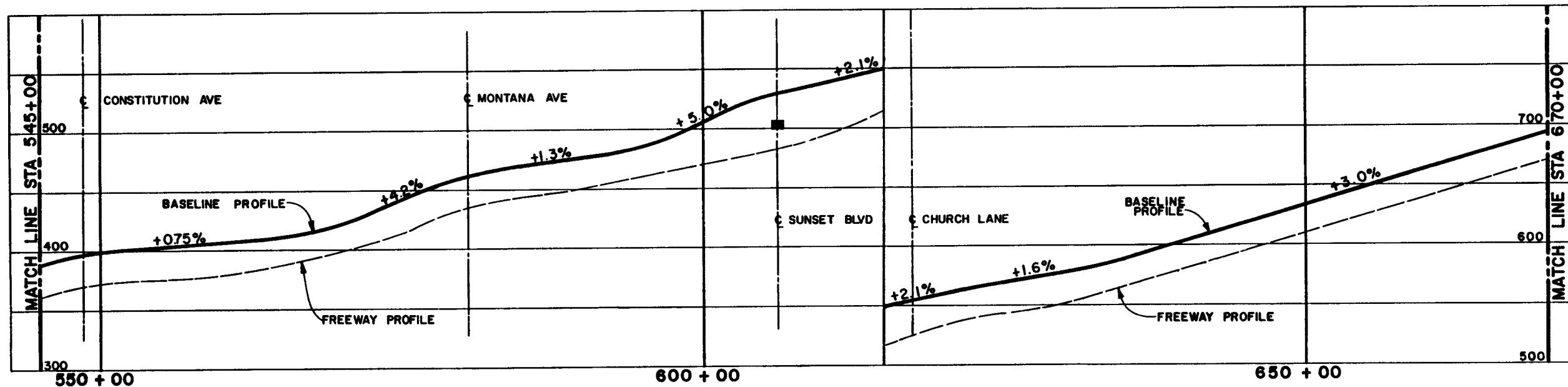
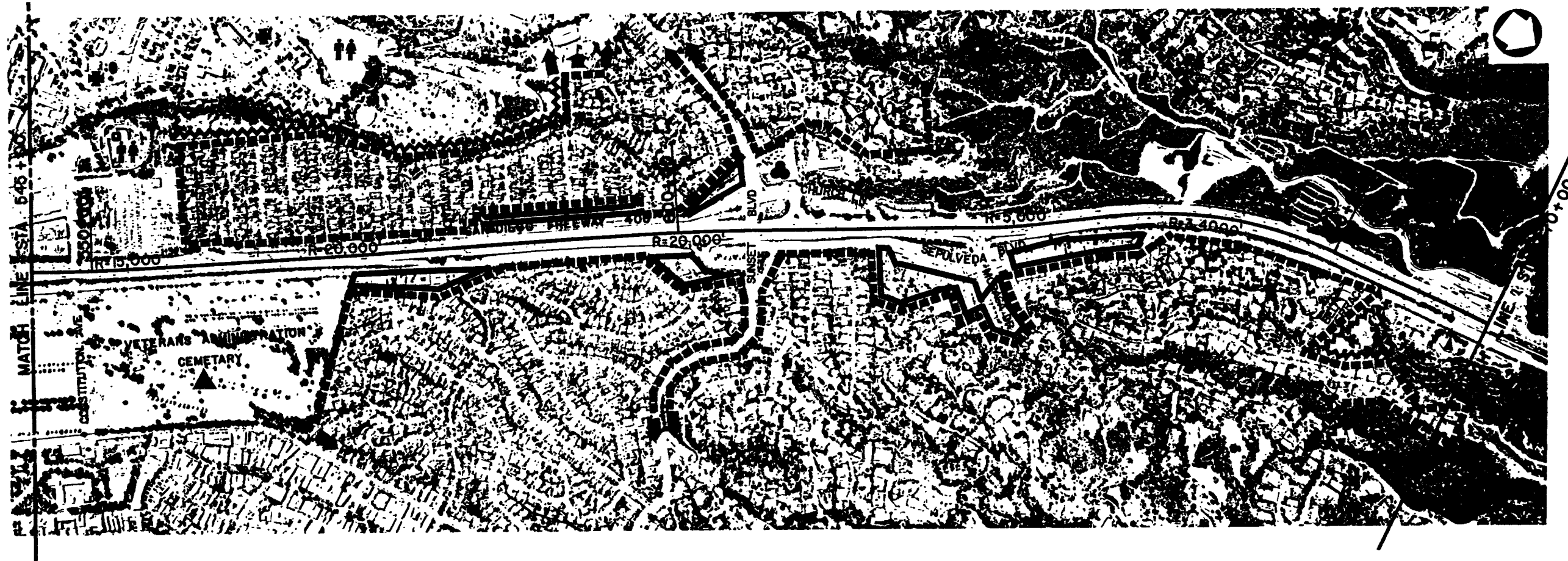
*Parsons  
 Brinckerhoff  
 Quade &  
 Douglas, Inc.*


*Myra L.  
 Frank &  
 Associates, Inc.*

EXISTING AND FUTURE SENSITIVE LAND USES, AND  
 PROPOSED RELATED PROJECTS

BASELINE ALIGNMENT  
 STA 417+00 TO STA 545+00  
 PLAN & PROFILE

SHEET NO. 4

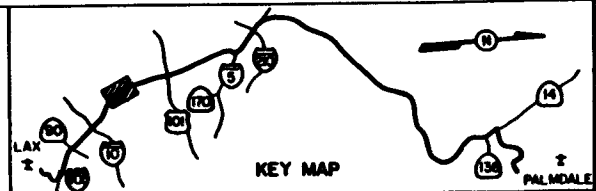
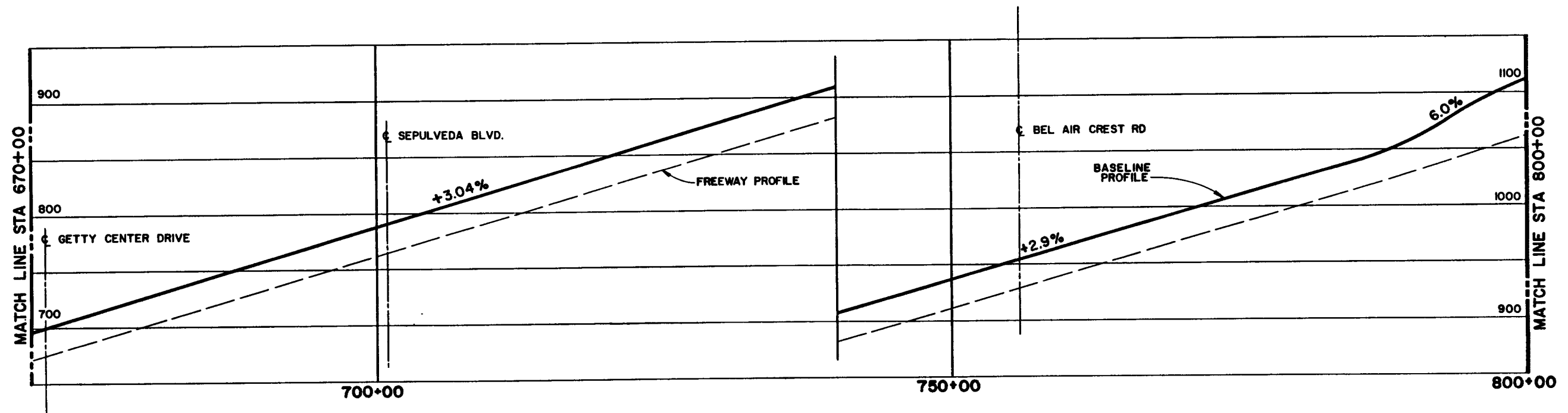
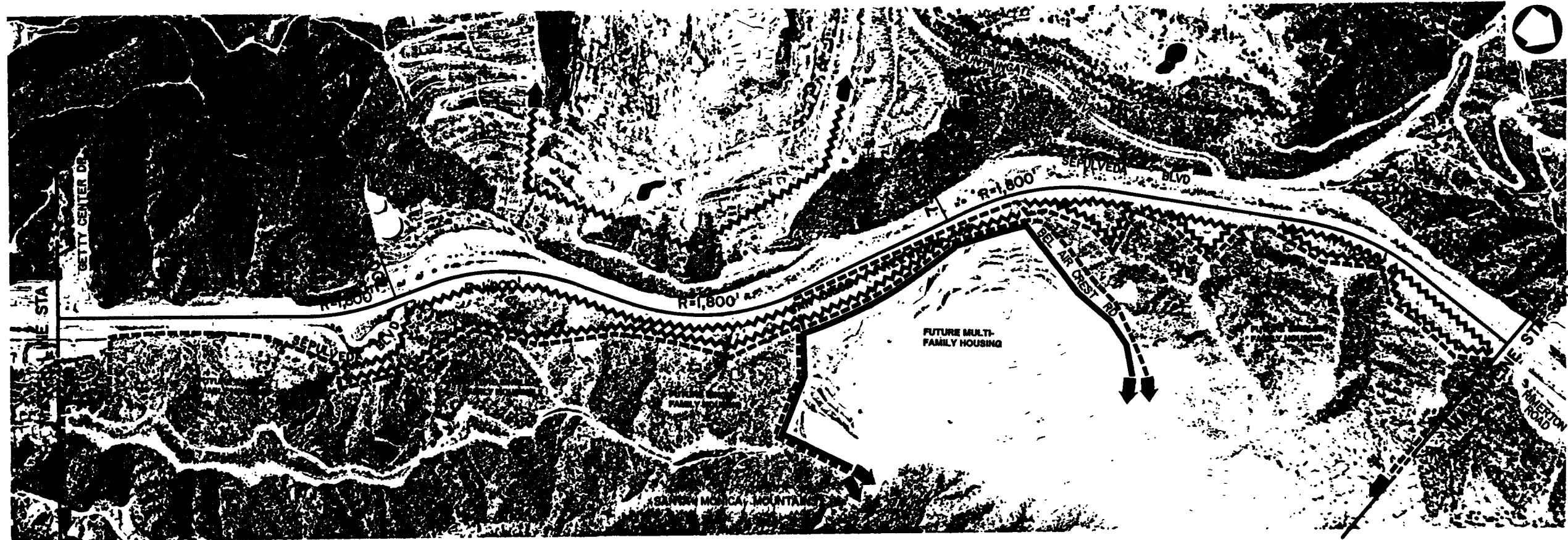



**LOS ANGELES COUNTY TRANSPORTATION COMMISSION**  
 LAX - Palmdale Advanced Technology Demonstration Project  
**Parsons Brinckerhoff Quade & Douglas, Inc.**  
**Myra L. Frank & Associates, Inc.**

**EXISTING AND FUTURE SENSITIVE LAND USES, AND PROPOSED RELATED PROJECTS**  
**BASELINE ALIGNMENT**  
**STA 545+00 TO STA 670+00**  
**PLAN & PROFILE**

SHEET NO. 5





**M** LOS ANGELES COUNTY TRANSPORTATION COMMISSION  
LAX - Palmdale Advanced Technology Demonstration Project

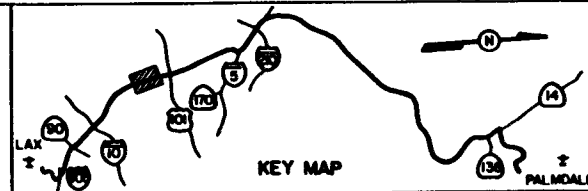
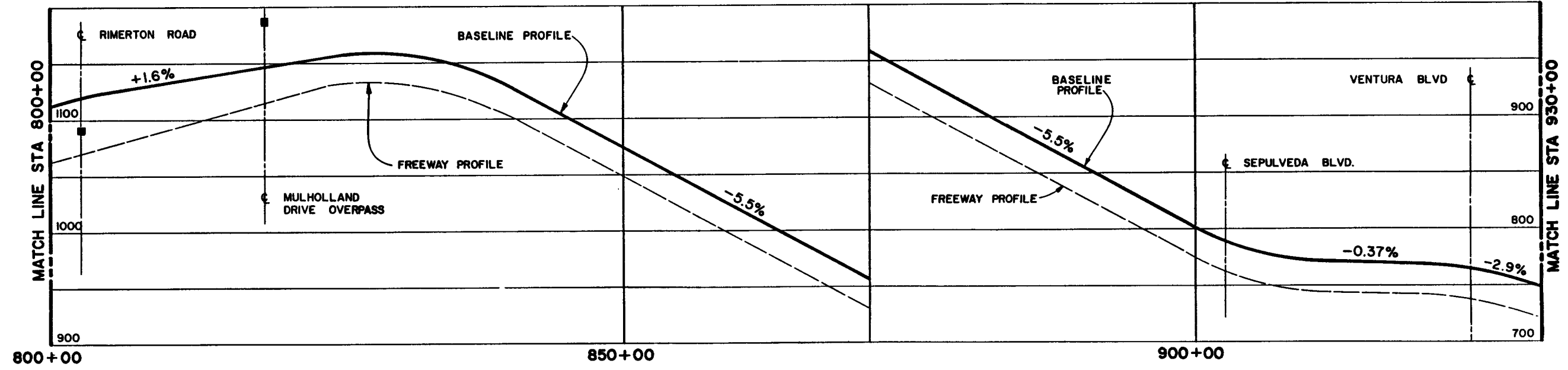
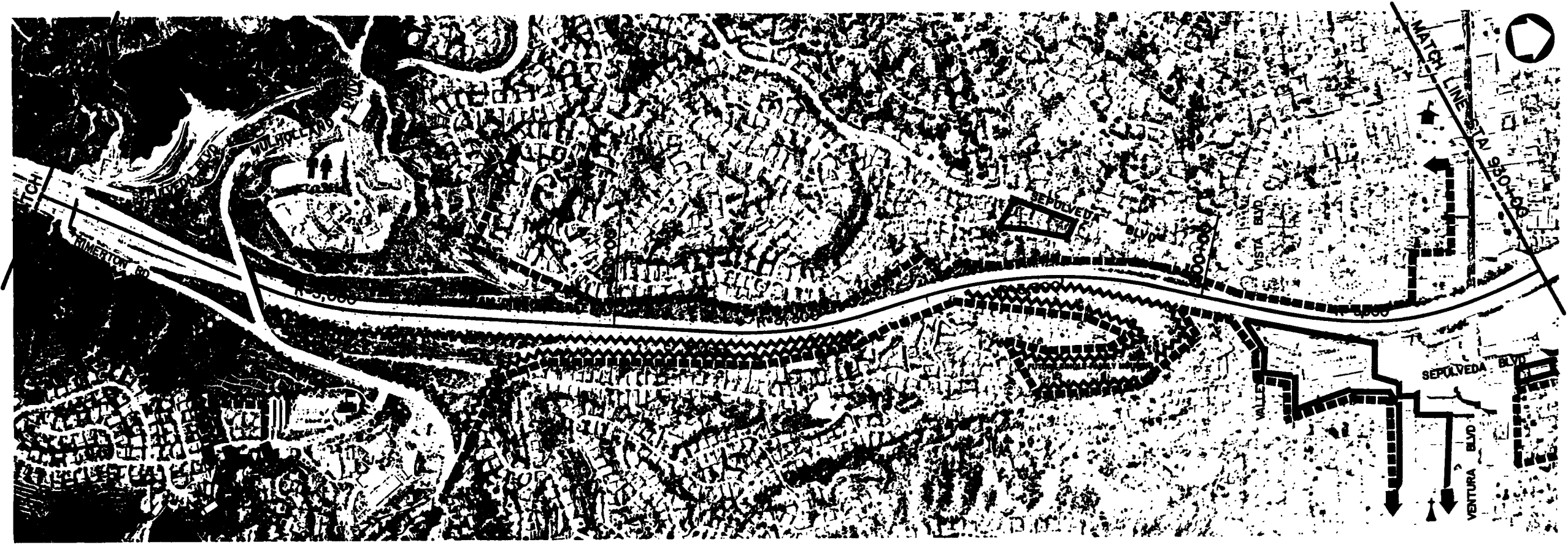
*Parsons  
Brinckerhoff  
Quade &  
Douglas, Inc.*

*Myra L.  
Frank &  
Associates, Inc.*

EXISTING AND FUTURE SENSITIVE LAND USES, AND  
PROPOSED RELATED PROJECTS

BASELINE ALIGNMENT  
STA 670+00 TO STA 800+00  
PLAN & PROFILE

SHEET NO. 6




**M** LOS ANGELES COUNTY TRANSPORTATION COMMISSION  
 LAX - Palmdale Advanced Technology Demonstration Project

Parsons  
 Brinckerhoff  
 Quade &  
 Douglas, Inc.

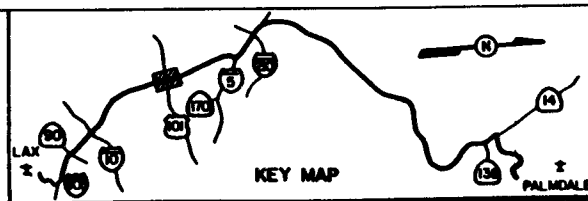
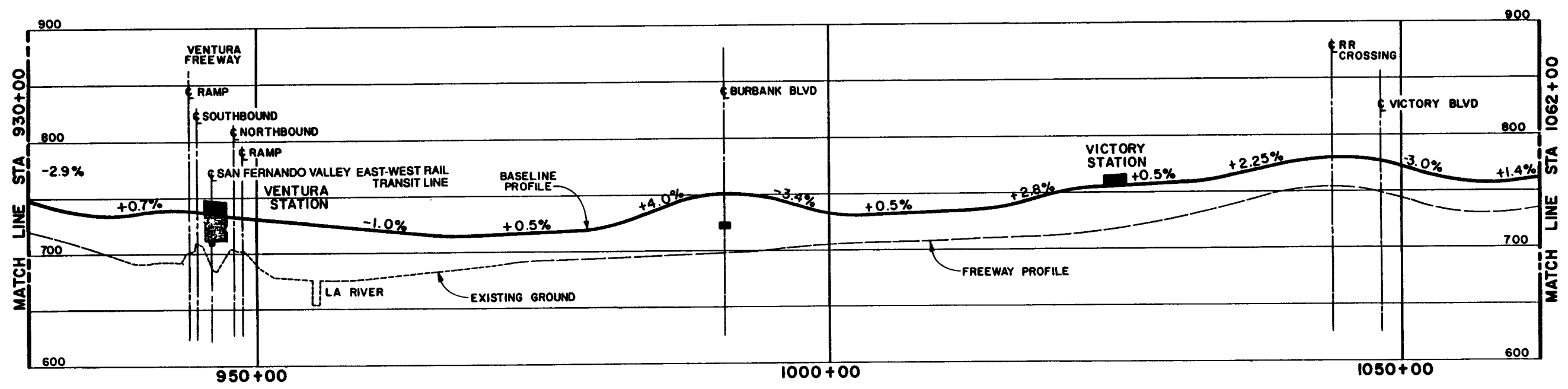
Myra L.  
 Frank &  
 Associates, Inc.

EXISTING AND FUTURE SENSITIVE LAND USES, AND  
 PROPOSED RELATED PROJECTS

BASELINE ALIGNMENT  
 STA 800+00 TO STA 930+00  
 PLAN & PROFILE



SAN FERNANDO VALLEY  
EAST-WEST RAIL TRANSIT LINE  
(PROPOSED)




**M** LOS ANGELES COUNTY TRANSPORTATION COMMISSION  
LAX - Palmdale Advanced Technology Demonstration Project

Parsons  
Brinckerhoff  
Quade &  
Douglas, Inc.

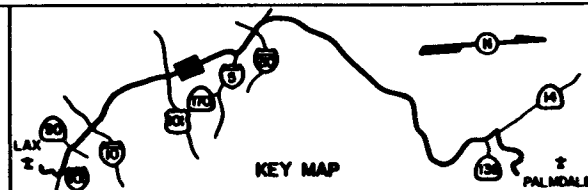
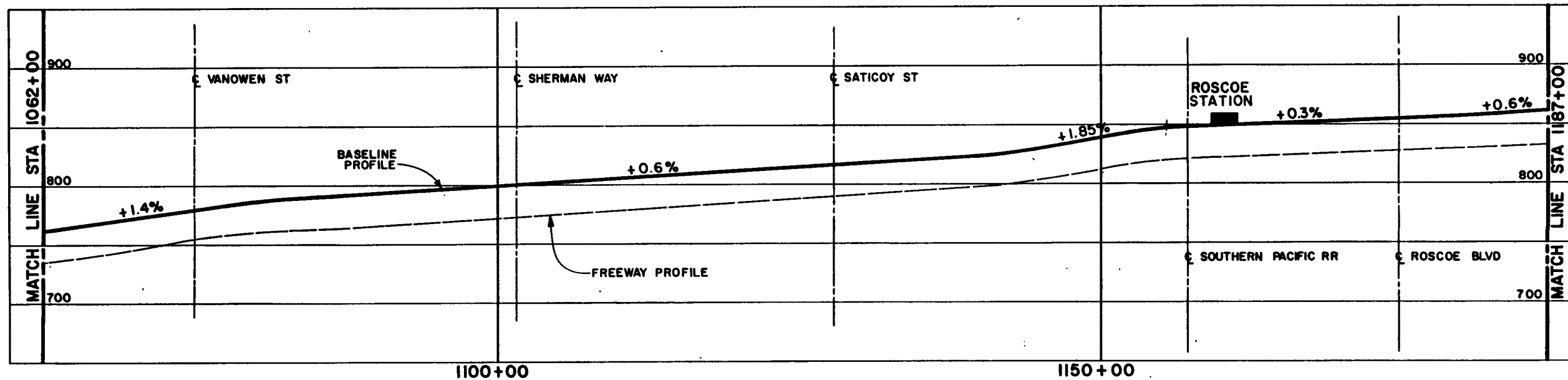
Myra L.  
Frank &  
Associates, Inc.

EXISTING AND FUTURE SENSITIVE LAND USES, AND  
PROPOSED RELATED PROJECTS

BASELINE ALIGNMENT  
STA 930+00 TO STA 1062+00  
PLAN & PROFILE

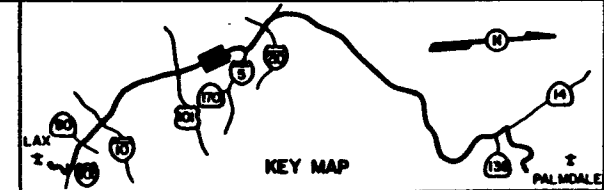
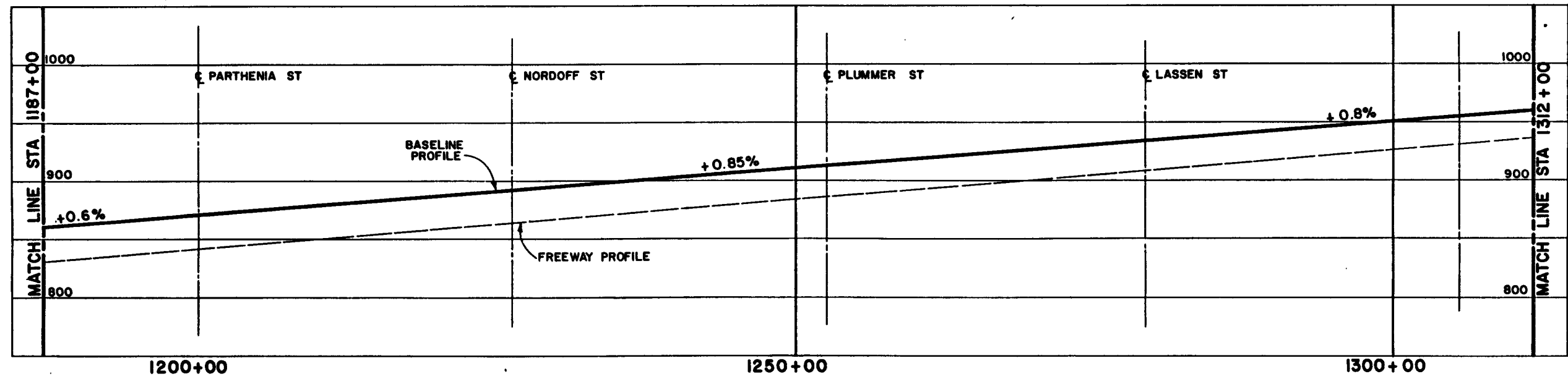
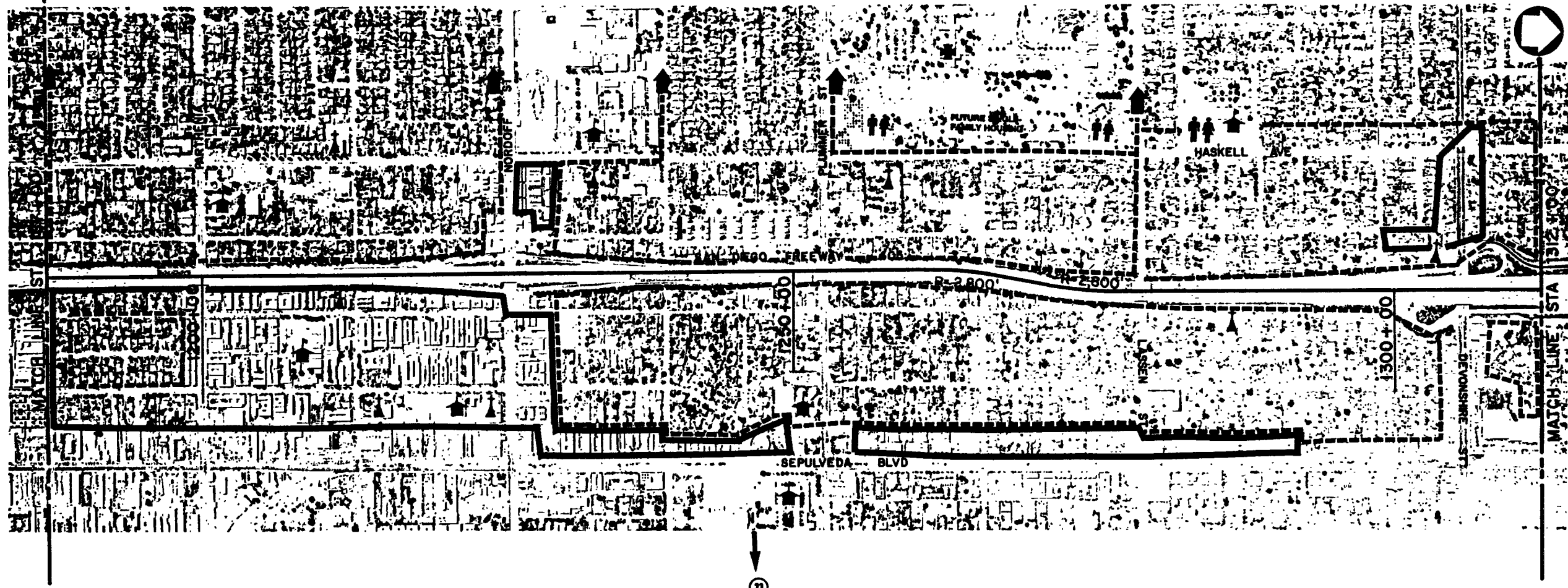


21 22



**M** LOS ANGELES COUNTY TRANSPORTATION COMMISSION  
 LAX - Palmdale Advanced Technology Demonstration Project  
 Parsons Brinckerhoff Quade & Douglas, Inc.  
 Myra L. Frank & Associates, Inc.

EXISTING AND FUTURE SENSITIVE LAND USES, AND PROPOSED RELATED PROJECTS  
 BASELINE ALIGNMENT  
 STA 1062+00 TO STA 1187+00  
 PLAN & PROFILE



**M** LOS ANGELES COUNTY TRANSPORTATION COMMISSION  
 LAX - Palmdale Advanced Technology Demonstration Project

Parsons  
 Brinckerhoff  
 Quade &  
 Douglas, Inc.

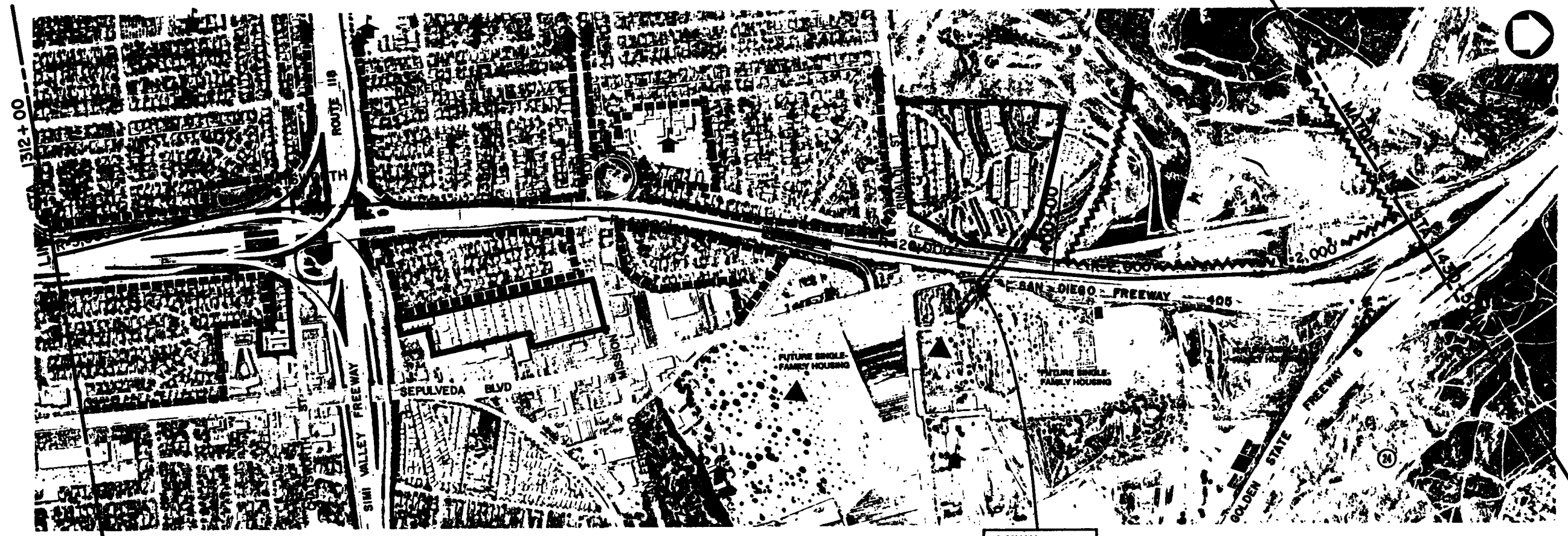
Myra L.  
 Frank &  
 Associates, Inc.

EXISTING AND FUTURE SENSITIVE LAND USES, AND  
 PROPOSED RELATED PROJECTS

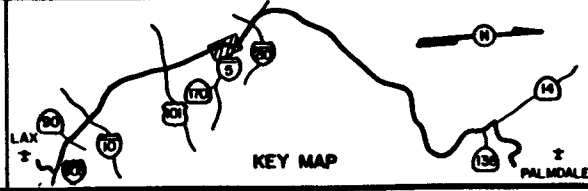
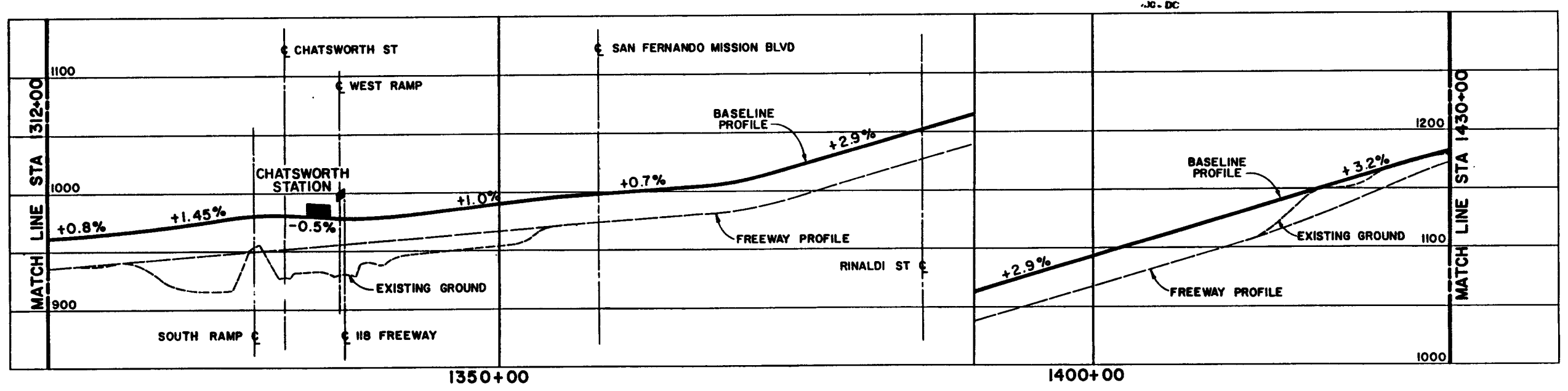
BASELINE ALIGNMENT  
 STA 1187+00 TO STA 1312+00  
 PLAN & PROFILE

SHEET NO. 10





2-66kV Lines  
Clearance Unknown



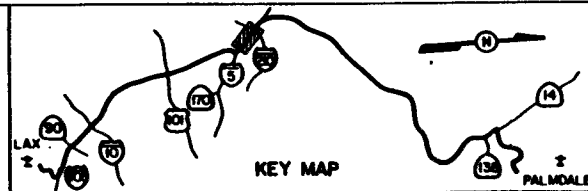
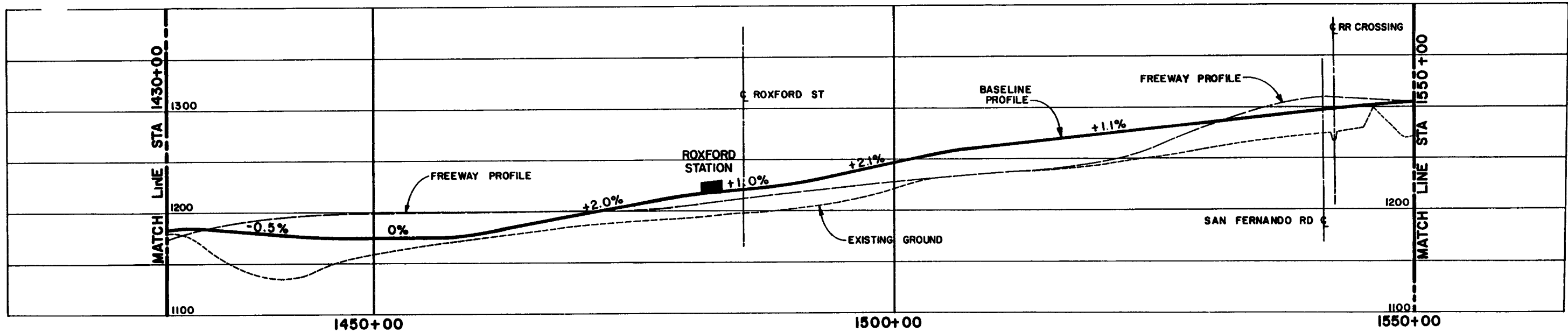

**M** LOS ANGELES COUNTY TRANSPORTATION COMMISSION  
LAX - Palmdale Advanced Technology Demonstration Project


*Parsons  
Brinckerhoff  
Quade &  
Douglas, Inc.*

*Myra L.  
Frank &  
Associates, Inc.*

EXISTING AND FUTURE SENSITIVE LAND USES, AND  
PROPOSED RELATED PROJECTS

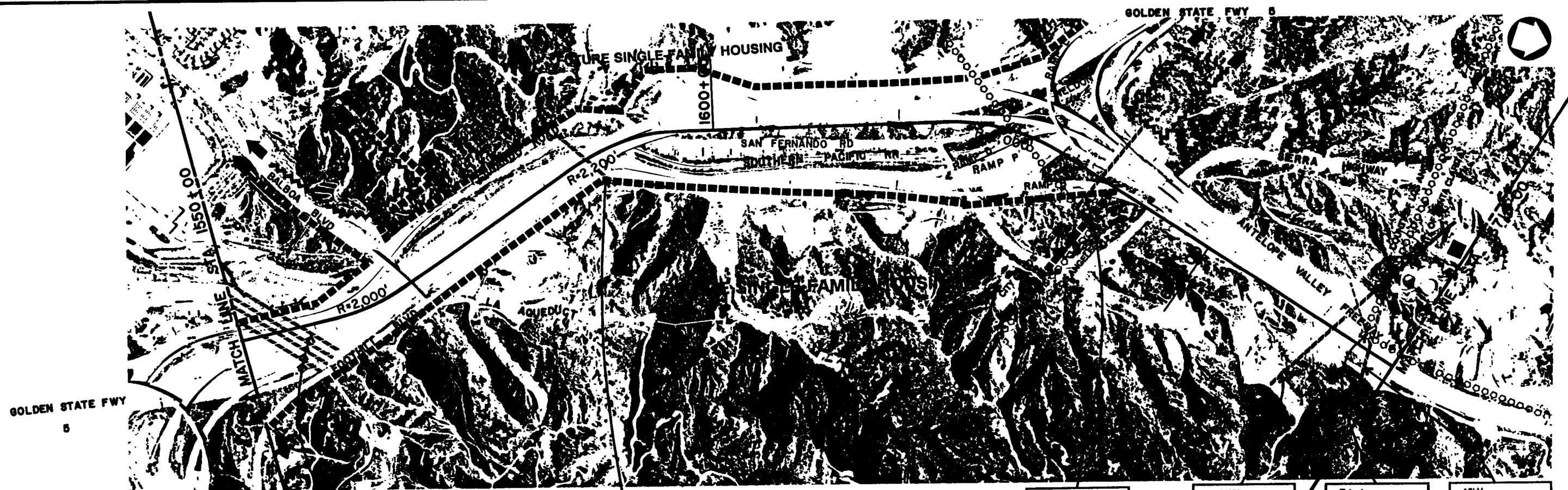
BASELINE ALIGNMENT  
STA 1312+00 TO STA 1430+00  
PLAN & PROFILE



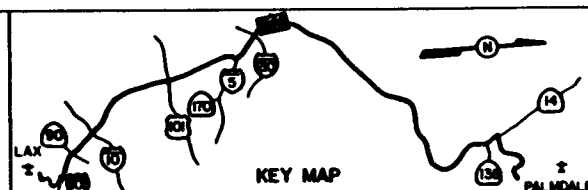
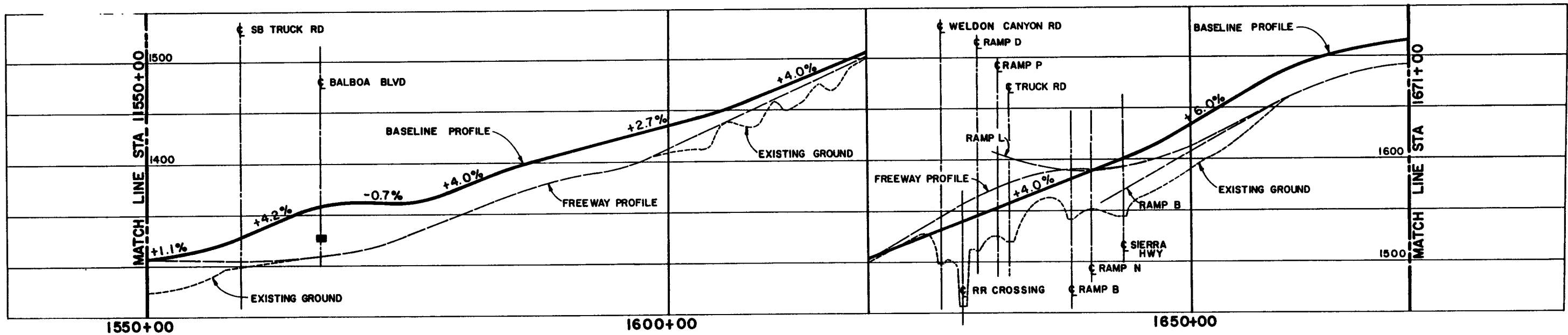

**LOS ANGELES COUNTY TRANSPORTATION COMMISSION**  
 LAX - Palmdale Advanced Technology Demonstration Project  
**Parsons Brinckerhoff**  
**Quade & Douglas, Inc.**

**Myra L. Frank & Associates, Inc.**

**EXISTING AND FUTURE SENSITIVE LAND USES, AND PROPOSED RELATED PROJECTS**  
**BASELINE ALIGNMENT**  
**STA 1430+00 TO STA 1550+00**  
**PLAN & PROFILE**



4-200kV Lines Clearance Unknown	2-66kV Apx. 80' Clearance Telephone Apx. 60' Clearance	2-66kV N/S Apx. 150' Clearance S/S Apx. 80' Clearance	3-220kV Apx. 24' Clearance	Telephone Apx. 24' Clearance	16kV Apx. 28' Clearance
------------------------------------	---	---	-------------------------------	---------------------------------	----------------------------




**M** LOS ANGELES COUNTY TRANSPORTATION COMMISSION  
LAX - Palmdale Advanced Technology Demonstration Project

Parsons  
Brinckerhoff  
Quade &  
Douglas, Inc.

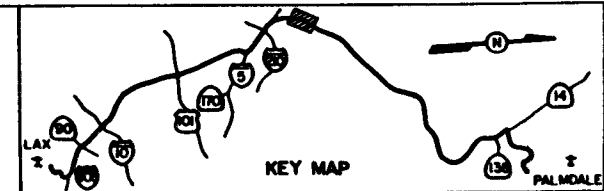
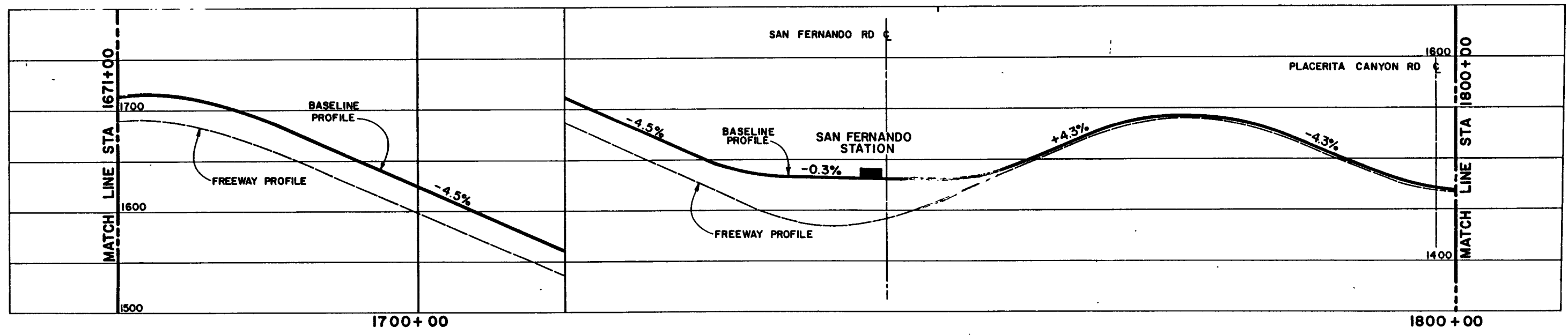
Myra L.  
Frank &  
Associates, Inc.

EXISTING AND FUTURE SENSITIVE LAND USES, AND  
PROPOSED RELATED PROJECTS

**BASLINE ALIGNMENT**  
STA 1550+00 TO STA 1671+00  
PLAN & PROFILE



16kV Apx. 30' Clearance	16kV Clearance Unknown	16kV Apx. 55' Clearance	Telephone Apx. 30' Clearance	16kV Apx. 25' Clearance	Transmission Corridor Multi-Crossing 220kV & 750 DC Line Clearance Unknown	16 kV Apx. 25' Clearance
----------------------------	---------------------------	----------------------------	---------------------------------	----------------------------	--	-----------------------------



**M** LOS ANGELES COUNTY TRANSPORTATION COMMISSION  
LAX- Palmdale Advanced Technology Demonstration Project


*Parsons  
Brinckerhoff  
Quade &  
Douglas, Inc.*

*Myra L.  
Frank &  
Associates, Inc.*

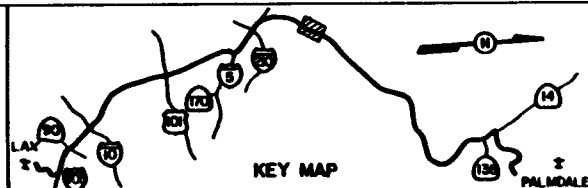
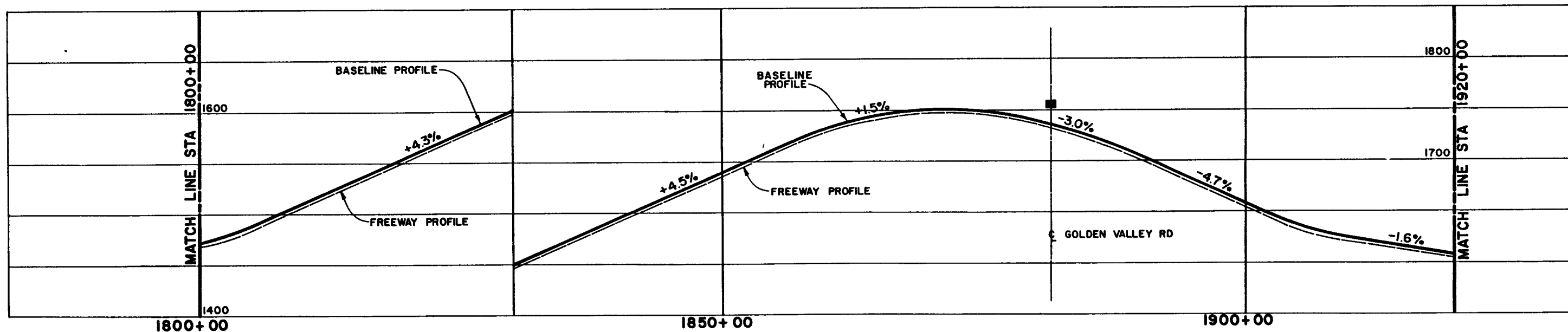
EXISTING AND FUTURE SENSITIVE LAND USES, AND  
PROPOSED RELATED PROJECTS

**BASELINE ALIGNMENT  
STA 1671+00 TO STA 1800+00  
PLAN & PROFILE**

SHEET NO. 14



500kV  
Apx. 45' Clearance



**M** LOS ANGELES COUNTY TRANSPORTATION COMMISSION  
LAX- Palmdale Advanced Technology Demonstration Project

Parsons  
Brinckerhoff  
Quade &  
Douglas, Inc.

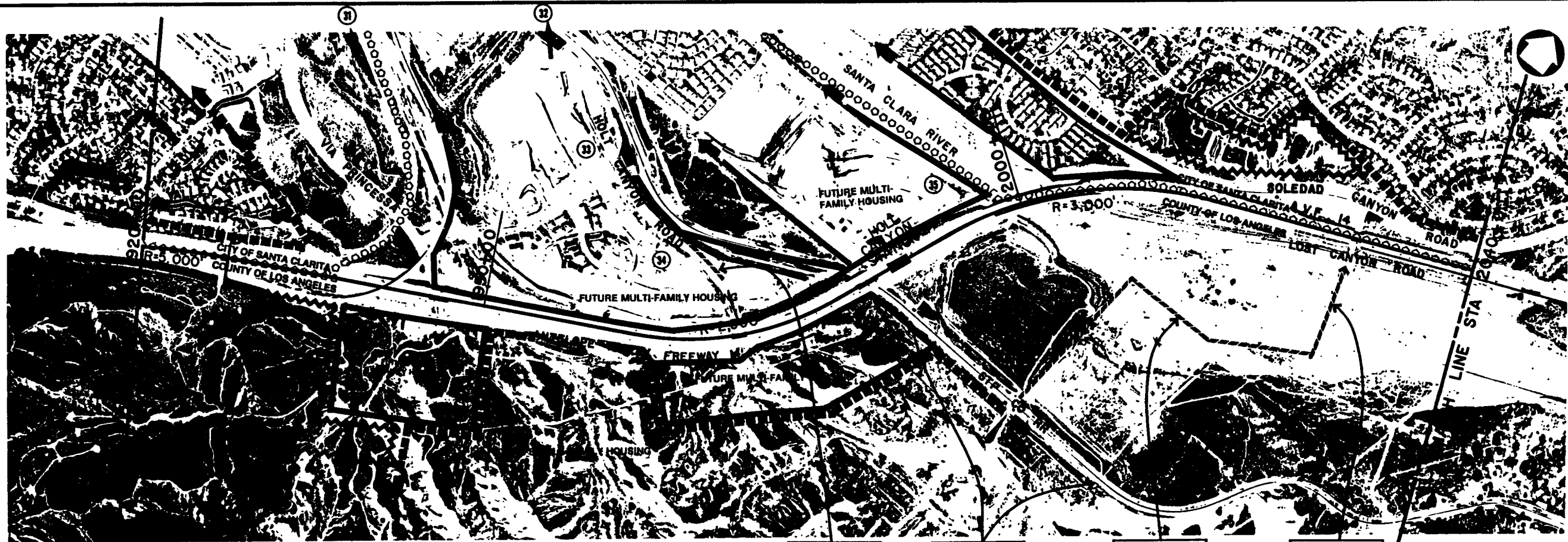
Myra L.  
Frank &  
Associates, Inc.

EXISTING AND FUTURE SENSITIVE LAND USES, AND PROPOSED RELATED PROJECTS

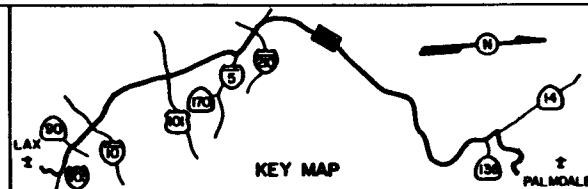
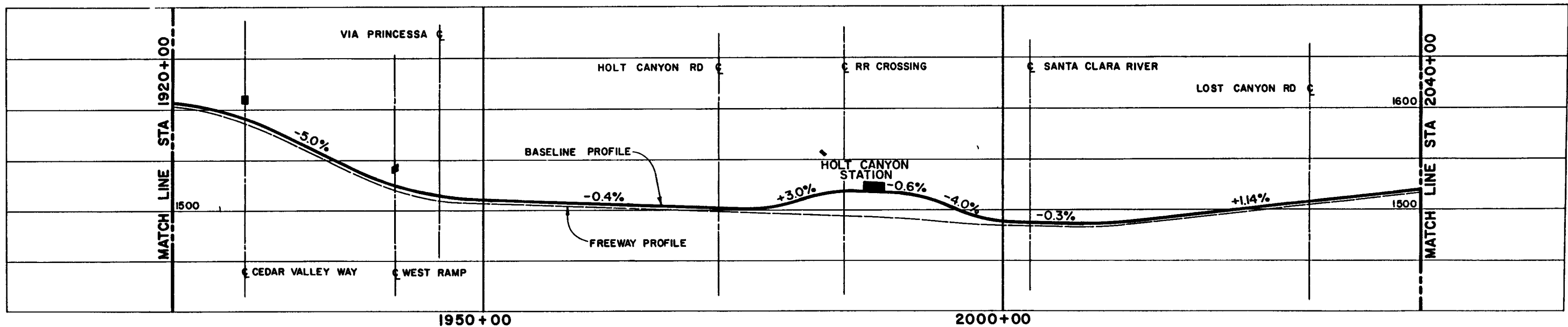
BASELINE ALIGNMENT  
STA 1800+00 TO STA 1920+00  
PLAN & PROFILE

SHEET NO. 15





UG Conduit      Humphrey's Station      16kV OH      UG 16kV



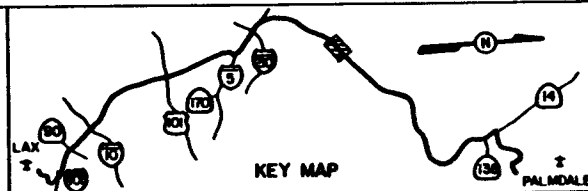
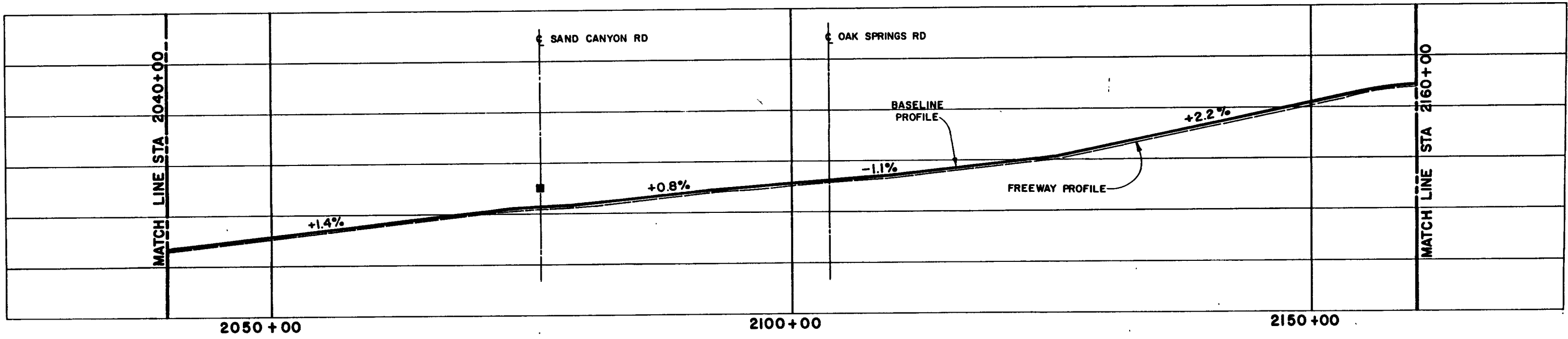
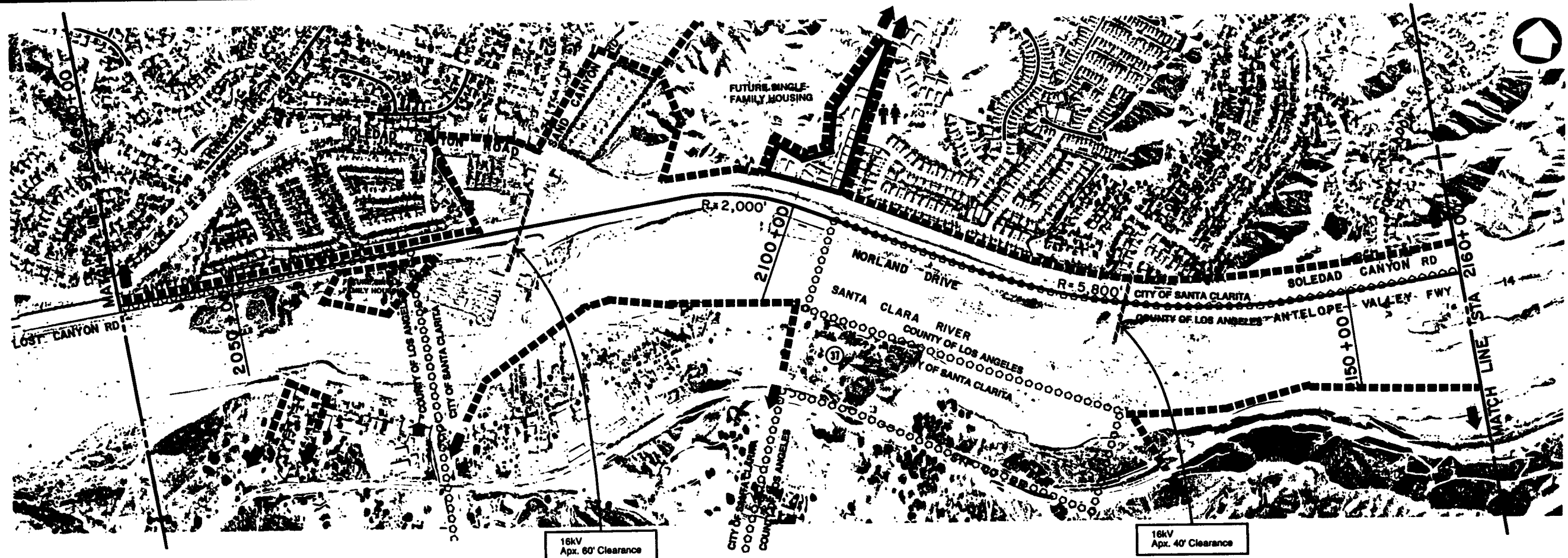
**M** LOS ANGELES COUNTY TRANSPORTATION COMMISSION  
LAX - Palmdale Advanced Technology Demonstration Project

*Parsons  
Brinckerhoff  
Quade &  
Douglas, Inc.*

*Myra L.  
Frank &  
Associates, Inc.*

EXISTING AND FUTURE SENSITIVE LAND USES, AND  
PROPOSED RELATED PROJECTS

BASELINE ALIGNMENT  
STA 1920+00 TO STA 2040+00  
PLAN & PROFILE



**M** LOS ANGELES COUNTY TRANSPORTATION COMMISSION  
LAX - Palmdale Advanced Technology Demonstration Project


**Parsons  
Brinckerhoff  
Quade &  
Douglas, Inc.**

**Myra L.  
Frank &  
Associates, Inc.**

EXISTING AND FUTURE SENSITIVE LAND USES, AND  
PROPOSED RELATED PROJECTS

**BASELINE ALIGNMENT  
STA 2040+00 TO STA 2160+00  
PLAN & PROFILE**

SHEET NO. 17

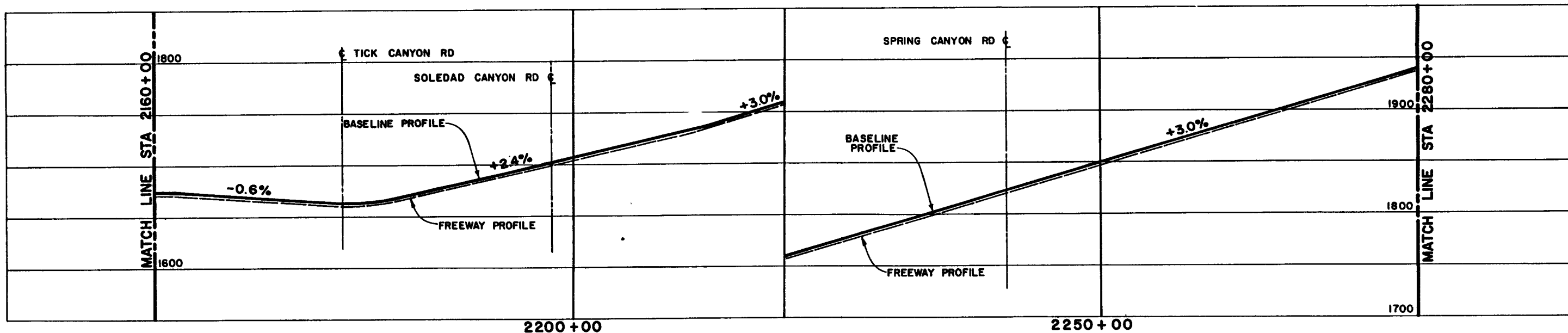


16kV  
Apx. 30' Clearance

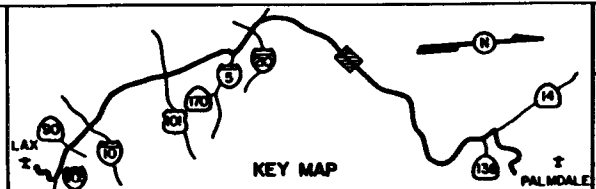
16kV  
Apx. 45' Clearance

16kV  
Apx. 25' Clearance

16kV  
Apx. 40' Clearance



GRAPHIC SCALE



KEY MAP

**M** LOS ANGELES COUNTY TRANSPORTATION COMMISSION  
LAX - Palmdale Advanced Technology Demonstration Project

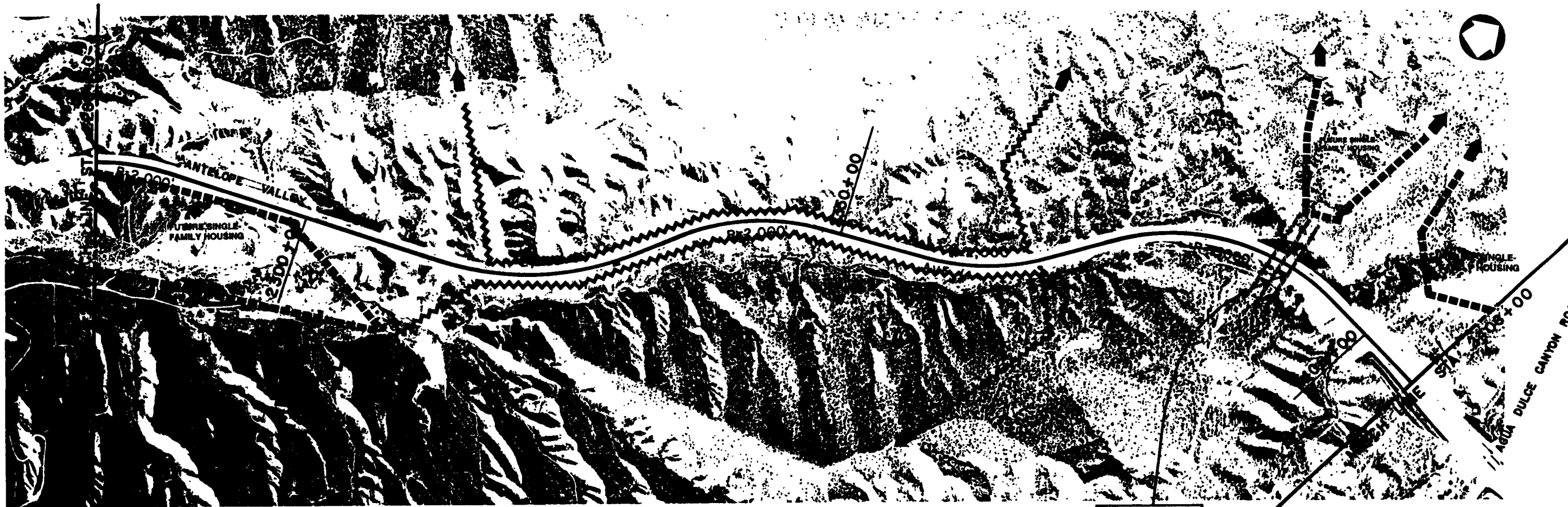
*Parsons  
Brinckerhoff  
Quade &  
Douglas, Inc.*

*Myra L.  
Frank &  
Associates, Inc.*

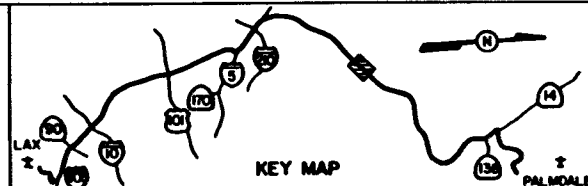
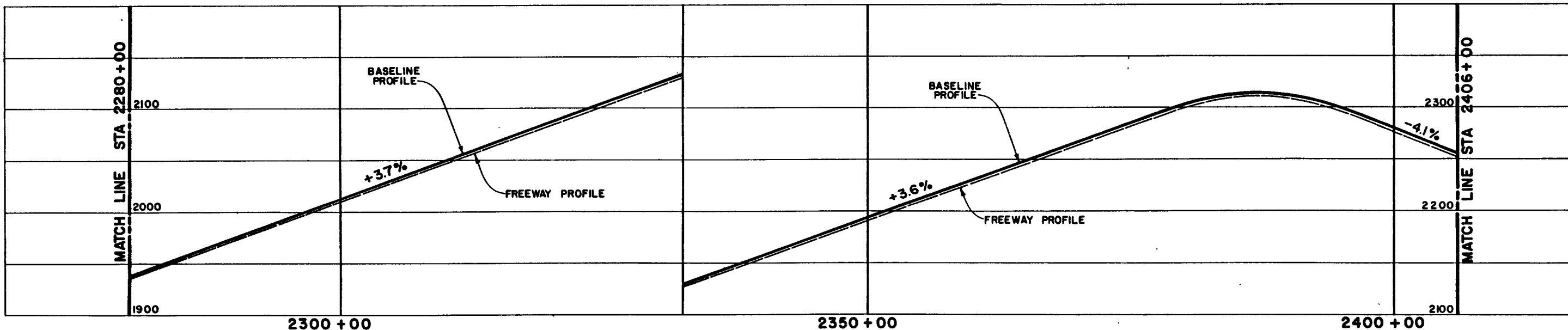
EXISTING AND FUTURE SENSITIVE LAND USES, AND  
PROPOSED RELATED PROJECTS

BASELINE ALIGNMENT  
STA 2160+00 TO STA 2280+00  
PLAN & PROFILE

SHEET NO. 18



2-220KV  
1-500KV Line  
Est. Apr. 60'




**M** LOS ANGELES COUNTY TRANSPORTATION COMMISSION  
LAX - Palmdale Advanced Technology Demonstration Project

*Parsons  
Brinckerhoff  
Quade &  
Douglas, Inc.*

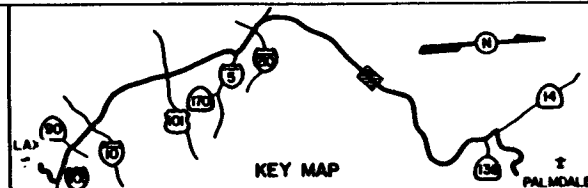
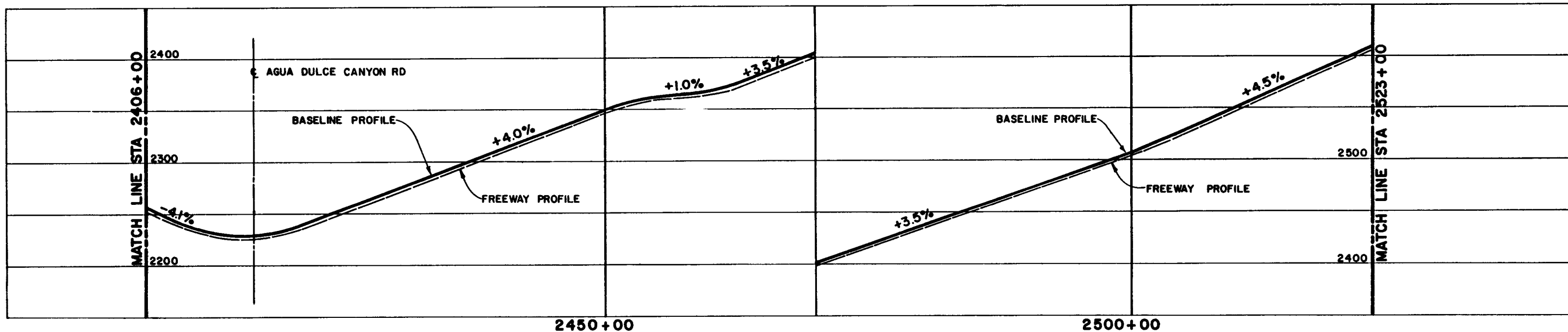
*Myra L.  
Frank &  
Associates, Inc.*

EXISTING AND FUTURE SENSITIVE LAND USES, AND  
PROPOSED RELATED PROJECTS

BASELINE ALIGNMENT  
STA 2280+00 TO STA 2406+00  
PLAN & PROFILE



18kV  
Apr. 30' Clearance



LOS ANGELES COUNTY TRANSPORTATION COMMISSION  
LAX - Palmdale Advanced Technology Demonstration Project

Parsons  
Brinckerhoff  
Quade &  
Douglas, Inc.

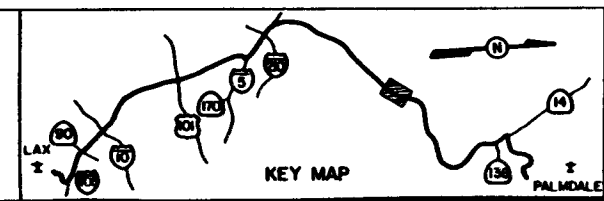
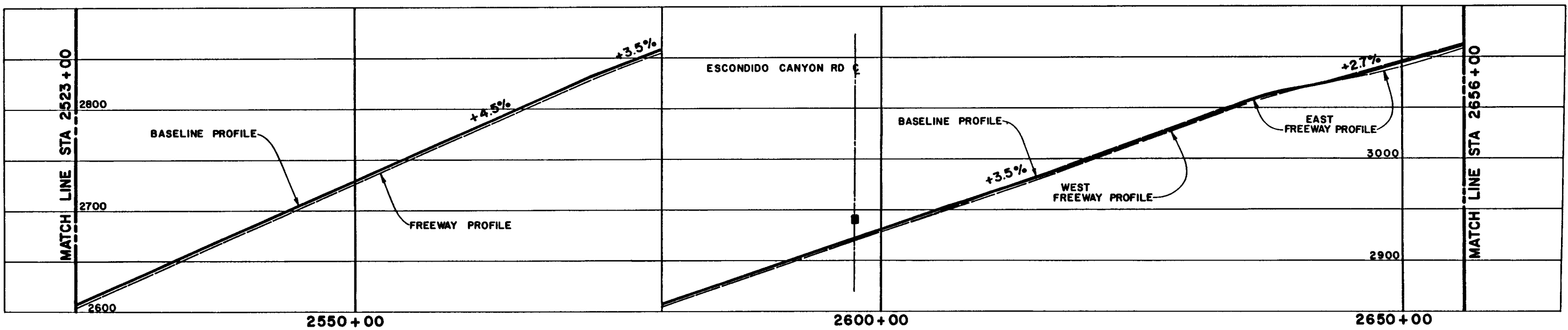
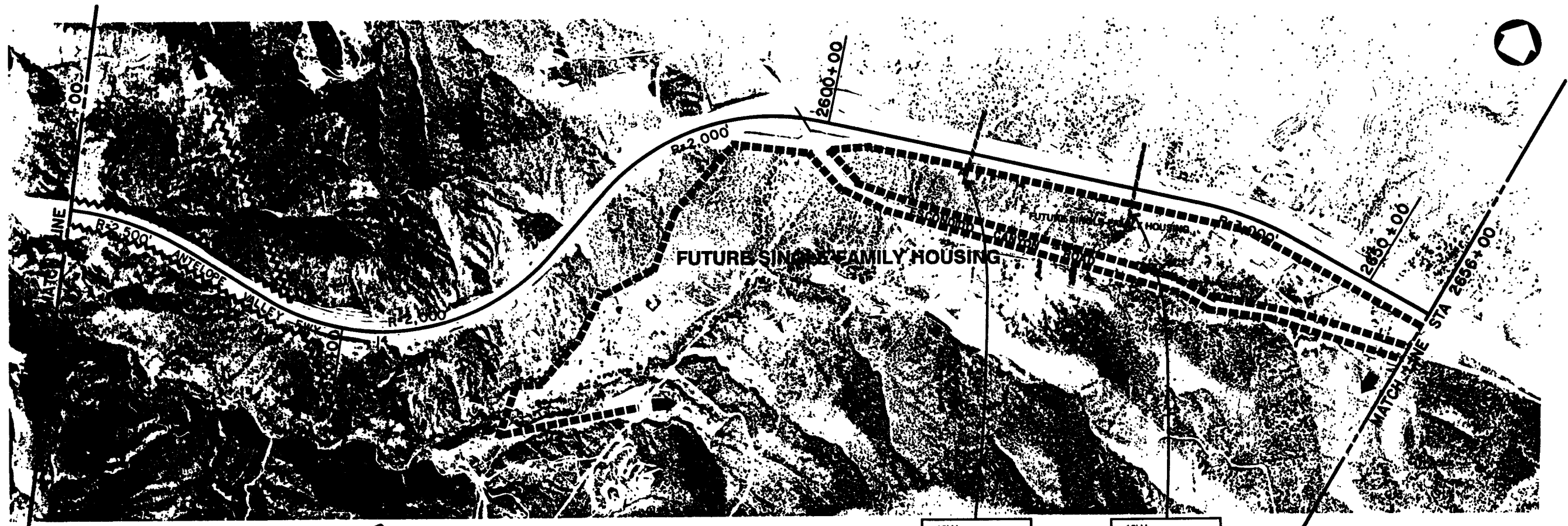
Myra L.  
Frank &  
Associates, Inc.


EXISTING AND FUTURE SENSITIVE LAND USES, AND  
PROPOSED RELATED PROJECTS

BASELINE ALIGNMENT  
STA 2406+00 TO STA 2523+00  
PLAN & PROFILE


SHEET NO. 20






**LOS ANGELES COUNTY TRANSPORTATION COMMISSION**  
 LAX - Palmdale Advanced Technology Demonstration Project  
*Parsons Brinckerhoff Quade & Douglas, Inc.*  
*Myra L. Frank & Associates, Inc.*

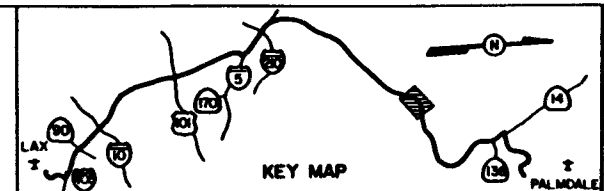
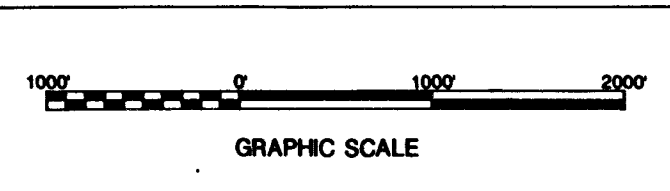
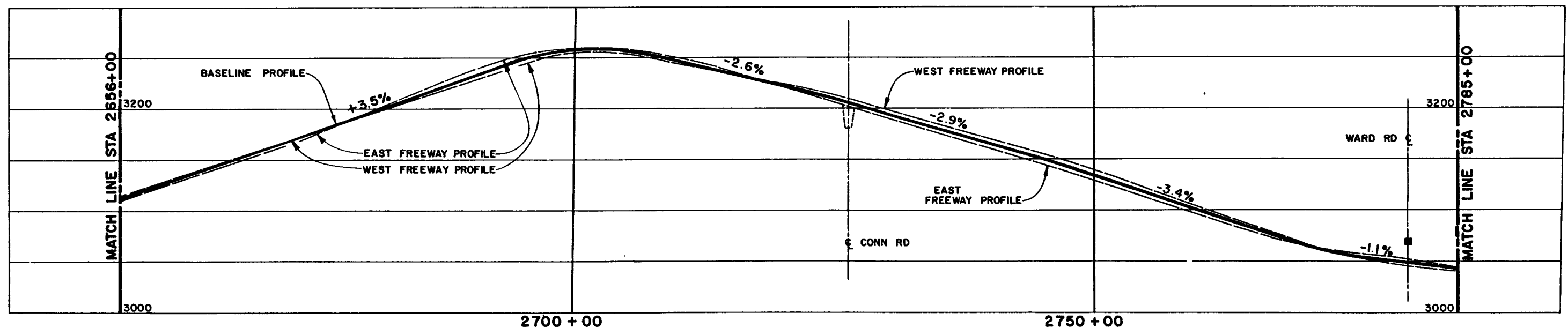
**EXISTING AND FUTURE SENSITIVE LAND USES, AND PROPOSED RELATED PROJECTS**  
**BASELINE ALIGNMENT**  
**STA 2523+00 TO STA 2656+00**  
**PLAN & PROFILE**



12kV  
Apx. 40' Clearance

12kV  
Apx. 45' Clearance

12kV  
Apx. 35' Clearance



**M** LOS ANGELES COUNTY TRANSPORTATION COMMISSION  
LAX- Palmdale Advanced Technology Demonstration Project


Parsons  
Brinckerhoff  
Quade &  
Douglas, Inc.

Myra L.  
Frank &  
Associates, Inc.

EXISTING AND FUTURE SENSITIVE LAND USES, AND  
PROPOSED RELATED PROJECTS

BASELINE ALIGNMENT  
STA 2656+00 TO STA 2785+00  
PLAN & PROFILE

SHEET NO. 22

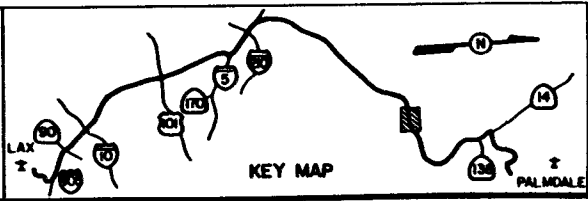
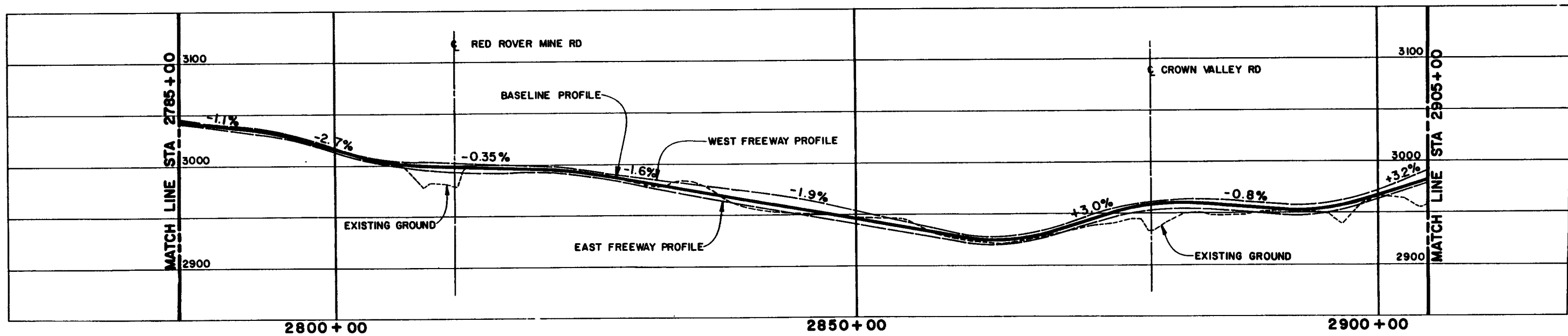


12kV  
Apx. 35' Clearance

12kV  
Apx. 30' Clearance

SCE 12kV Ex. Height 28'

Note:  
 • All approx. clearances are measured from existing grade.  
 • Information regarding utility locations and or easements was provided by Southern California Edison Company without representation or warranty. LACTC does not represent or warrant the accuracy, completeness or correctness of utility relocations or easements noted hereon.



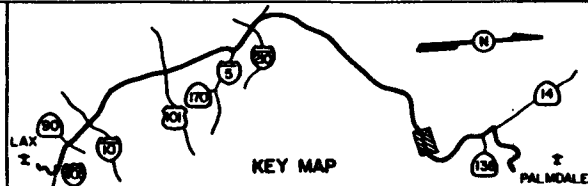
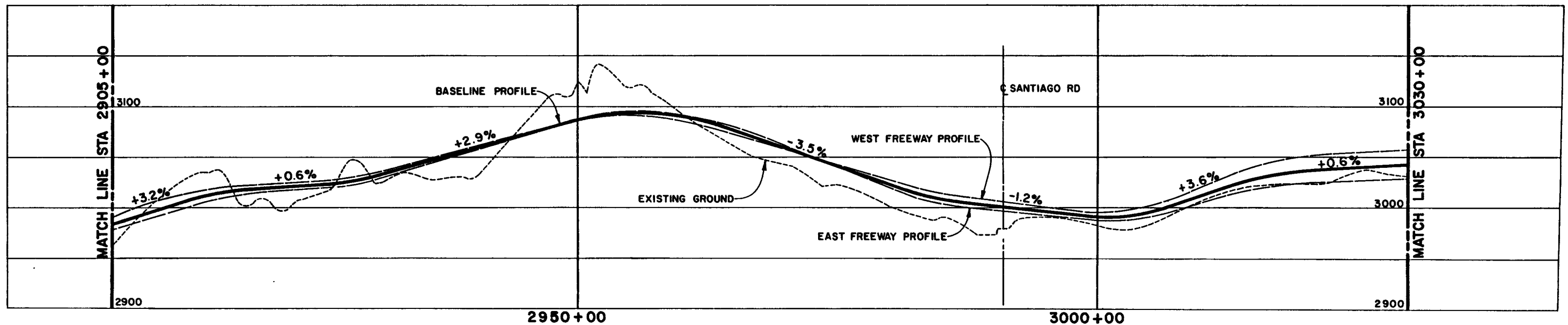

**M** LOS ANGELES COUNTY TRANSPORTATION COMMISSION  
 LAX- Palmdale Advanced Technology Demonstration Project

*Parsons  
 Brinckerhoff  
 Quade &  
 Douglas, Inc.*

*Myra L.  
 Frank &  
 Associates, Inc.*

**EXISTING AND FUTURE SENSITIVE LAND USES, AND  
 PROPOSED RELATED PROJECTS**

**BASELINE ALIGNMENT  
 STA 2785+00 TO STA 2905+00  
 PLAN & PROFILE**



**M** LOS ANGELES COUNTY TRANSPORTATION COMMISSION  
 LAX- Palmdale Advanced Technology Demonstration Project


Parsons  
 Brinckerhoff  
 Quade &  
 Douglas, Inc.

Myra L.  
 Frank &  
 Associates, Inc.

EXISTING AND FUTURE SENSITIVE LAND USES, AND  
 PROPOSED RELATED PROJECTS

BASELINE ALIGNMENT  
 STA 2905+00 TO STA 3030+00  
 PLAN & PROFILE





SCE 12kV (Spur 12kV) Apx. 27' Clearance
SCE Seawest 220kV Clearance Unknown
SCE Antelope-Mesa 220kV Clearance Unknown
SCE Antelope-Vincnet 220kV Clearance Unknown

Note:  
 • All approx. clearances are measured from existing grade.  
 • Information regarding utility locations and or easements was provided by Southern California Edison Company without representation or warranty. LACTC does not represent or warrant the accuracy, completeness or correctness of utility relocations or easements noted hereon.

SCE 12kV (Spur 12kV)  
Apx. 38' Clearance

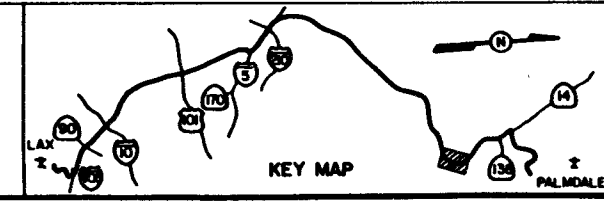
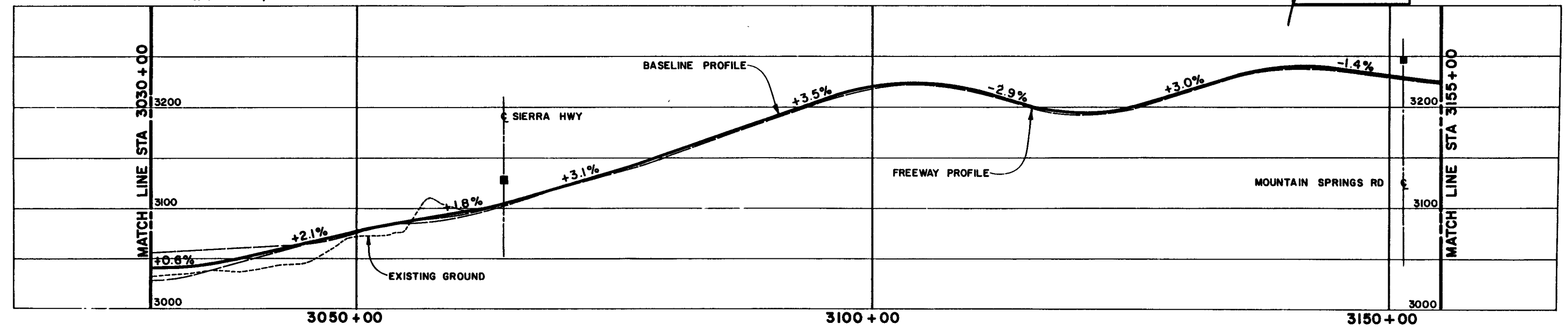
SCE 12kV (Spur 12kV)  
Apx. 43' Clearance

SCE Midway - Vincnet #2  
500kV Apx. Clearance

SCE Midway - Vincnet #3  
500kV Apx. Clearance

SCE Midway - Vincnet #1  
500kV Apx. Clearance

SCE 12kV (spur 12kV)  
Apx. 35' Clearance



**M** LOS ANGELES COUNTY TRANSPORTATION COMMISSION  
 LAX - Palmdale Advanced Technology Demonstration Project

*Parsons  
 Brinckerhoff  
 Quade &  
 Douglas, Inc.*


*Myra L.  
 Frank &  
 Associates, Inc.*

EXISTING AND FUTURE SENSITIVE LAND USES, AND  
 PROPOSED RELATED PROJECTS

BASELINE ALIGNMENT  
 STA 3030+00 TO STA 3155+00  
 PLAN & PROFILE

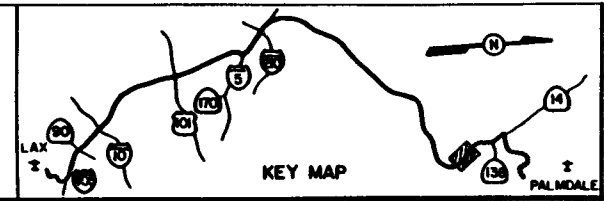
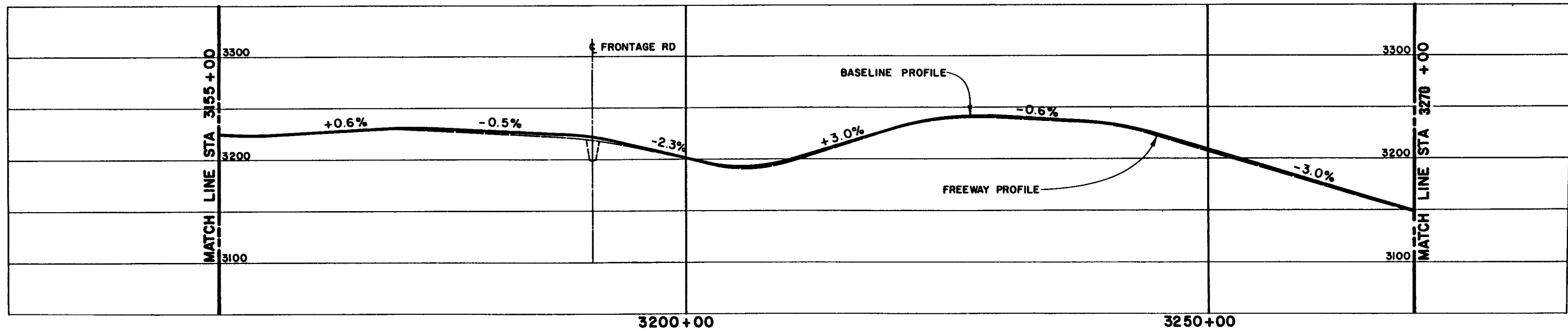
SHEET NO. 25





SCE 12kV (Spur 12kV)  
Apr. 23' Clearance  
DWP 500kV Circuit  
Clearance Unknown

Note:  
• All approx. clearances are measured from existing grade.  
• Information regarding utility locations and or easements was provided by Southern California Edison Company without representation or warranty. LACTC does not represent or warrant the accuracy, completeness or correctness of utility relocations or easements noted herein.



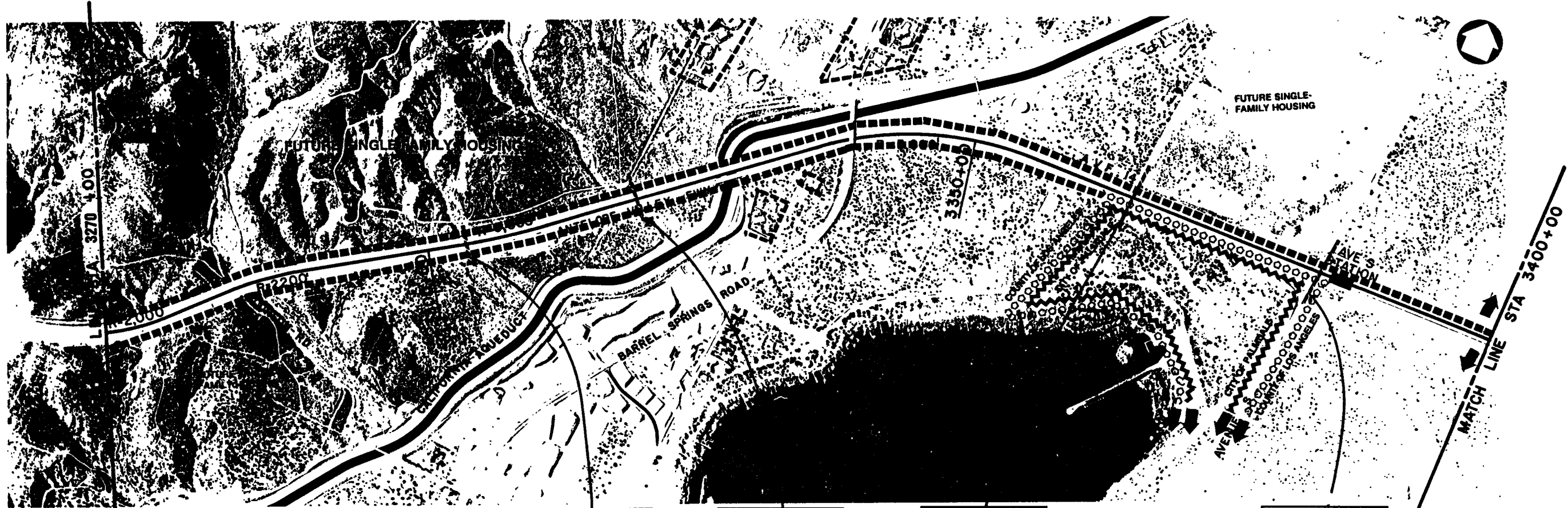
**M** LOS ANGELES COUNTY TRANSPORTATION COMMISSION  
LAX- Palmdale Advanced Technology Demonstration Project

Parsons  
Brinckerhoff  
Quade &  
Douglas, Inc.

Myra L.  
Frank &  
Associates, Inc.

EXISTING AND FUTURE SENSITIVE LAND USES, AND  
PROPOSED RELATED PROJECTS

**BASELINE ALIGNMENT  
STA 3155+00 TO STA 3270  
PLAN & PROFILE**



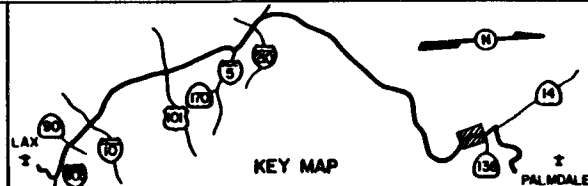
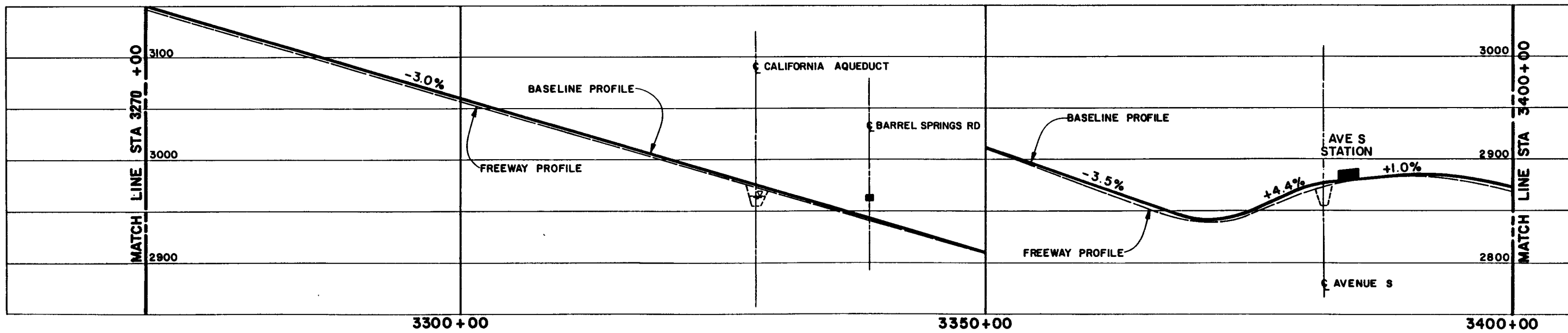
Note:  
 • All approx. clearances are measured from existing grade.  
 • Information regarding utility locations and/or easements was provided by Southern California Edison Company without representation or warranty. LACTC does not represent or warrant the accuracy, completeness or correctness of utility relocations or easements noted hereon.

SCE Leona 12kV  
 Apr. 26' Clearance

SCE Leona 12kV  
 Apr. 35' Clearance

SCE Leona 12kV  
 Apr. 28' Clearance

SCE Leona 12kV  
 Apr. 32' Clearance



**M** LOS ANGELES COUNTY TRANSPORTATION COMMISSION  
 LAX- Palmdale Advanced Technology Demonstration Project

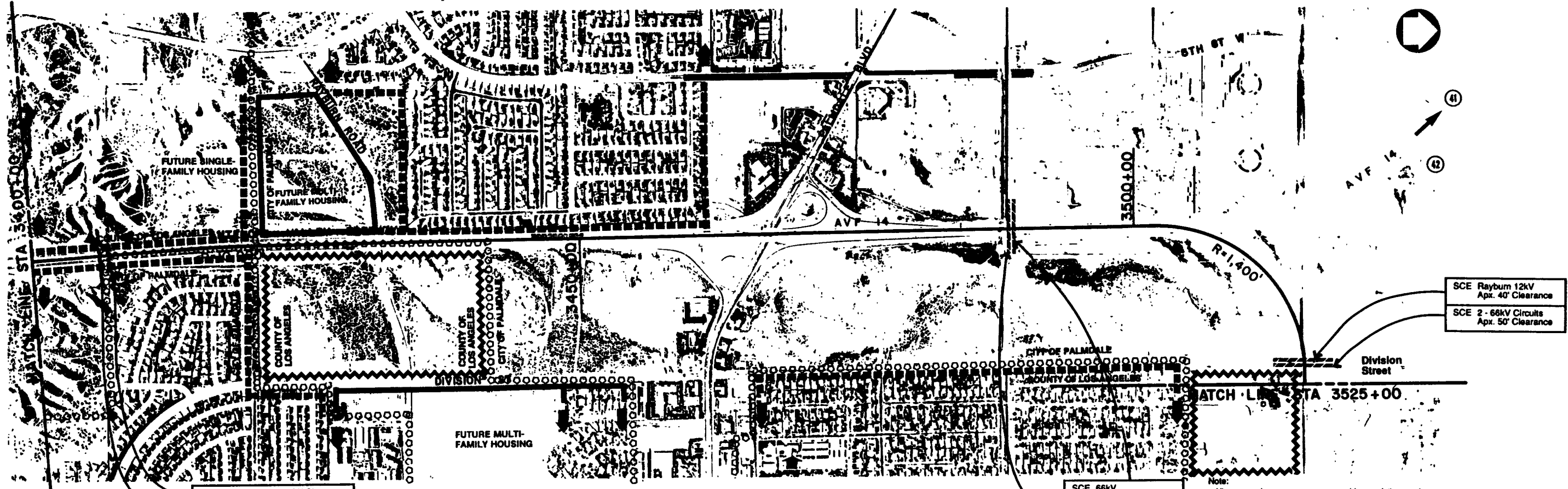
*Parsons Brinckerhoff Quade & Douglas, Inc.*

*Myra L. Frank & Associates, Inc.*

EXISTING AND FUTURE SENSITIVE LAND USES, AND PROPOSED RELATED PROJECTS

**BASELINE ALIGNMENT  
 STA 3270 TO STA 3400+00  
 PLAN & PROFILE**

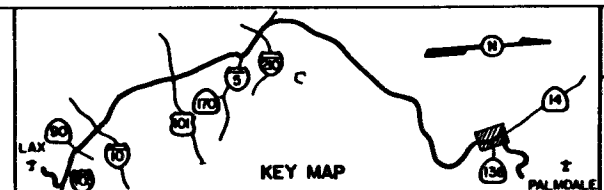
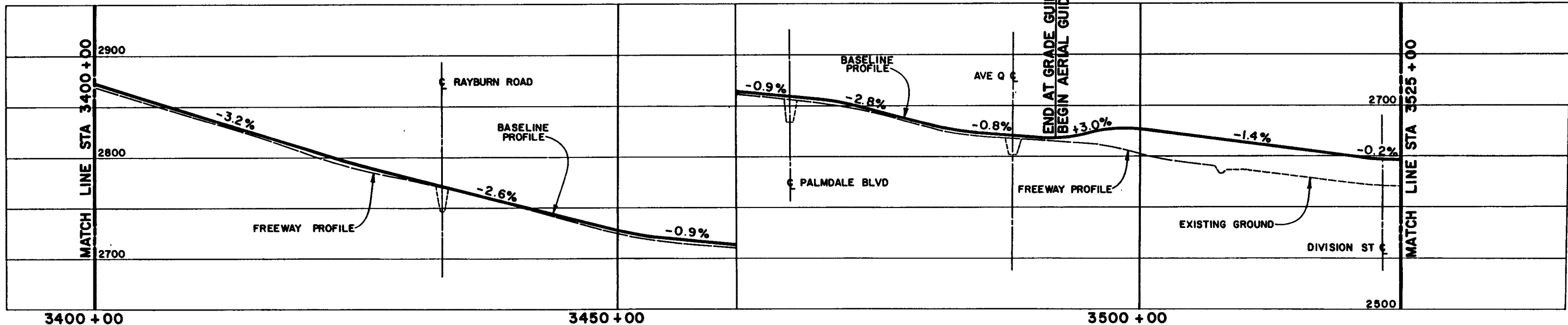
SHEET NO. 27



SCE Quinby 12kV, Apx. 80' Clearance  
 Acton 12kV, Apx. 80' Clearance  
 SCE 66kV  
 Apx. 90' Clearance


SCE 66kV  
 Apx. 36' Clearance  
 SCE Rayburn 12kV  
 Apx. 24' Clearance

Note:  
 • All approx. clearances are measured from existing grade.  
 • Information regarding utility locations and/or easements was provided by Southern California Edison Company without representation or warranty. LACTC does not represent or warrant the accuracy, completeness or correctness of utility relocations or easements noted hereon.



**M** LOS ANGELES COUNTY TRANSPORTATION COMMISSION  
 LAX- Palmdale Advanced Technology Demonstration Project  
 Parsons Brinckerhoff Quade & Douglas, Inc.  
 Myra L. Frank & Associates, Inc.

EXISTING AND FUTURE SENSITIVE LAND USES, AND PROPOSED RELATED PROJECTS  
 BASELINE ALIGNMENT  
 STA 3400+00 TO STA 3525+00  
 PLAN & PROFILE



66kV Circuit - Wood Poles  
Apx. 50' Clearance

Beone 12kV  
Apx. 38' Clearance

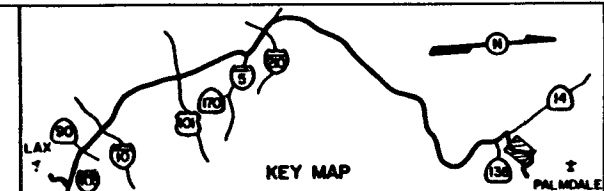
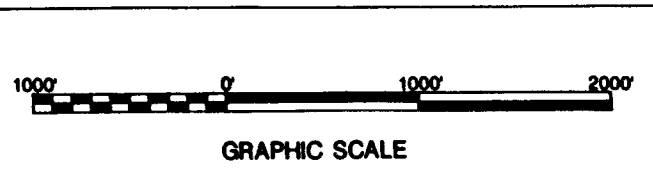
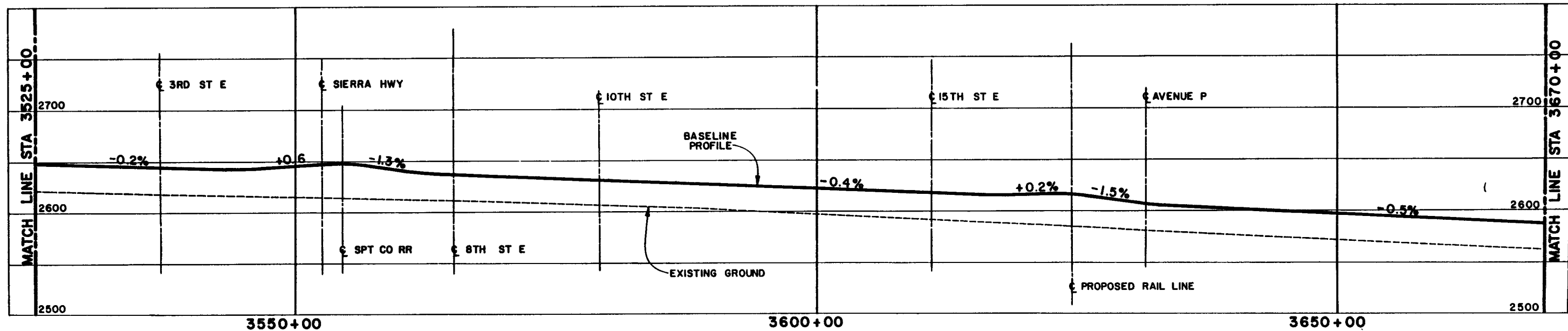
Beone 12kV  
Apx. 35' Clearance  
W/S of 15th St. East

Rayburn 12kV  
12kV Apx. 40' Clearance  
240V Apx. 34' Clearance

Beone 12kV  
Apx. 45' Clearance

Beone 12kV  
Apx. 38' Clearance

Beone 12kV  
12kV Apx. 39' Clearance  
240V Apx. 29' Clearance



**M** LOS ANGELES COUNTY TRANSPORTATION COMMISSION  
LAX - Palmdale Advanced Technology Demonstration Project

*Parsons  
Brinckerhoff  
Quade &  
Douglass, Inc.*

*Myra L.  
Frank &  
Associates, Inc.*

EXISTING AND FUTURE SENSITIVE LAND USES, AND  
PROPOSED RELATED PROJECTS

**BASELINE ALIGNMENT  
STA 3525+00 TO STA 3670+00  
PLAN & PROFILE**

SHEET NO. 29

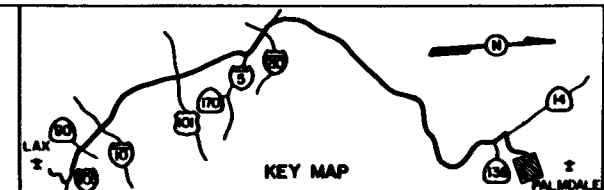
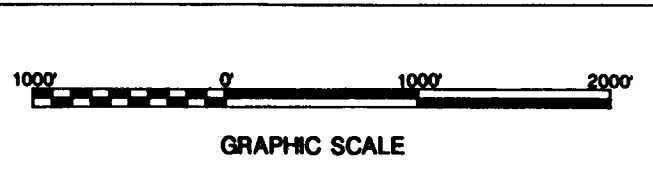
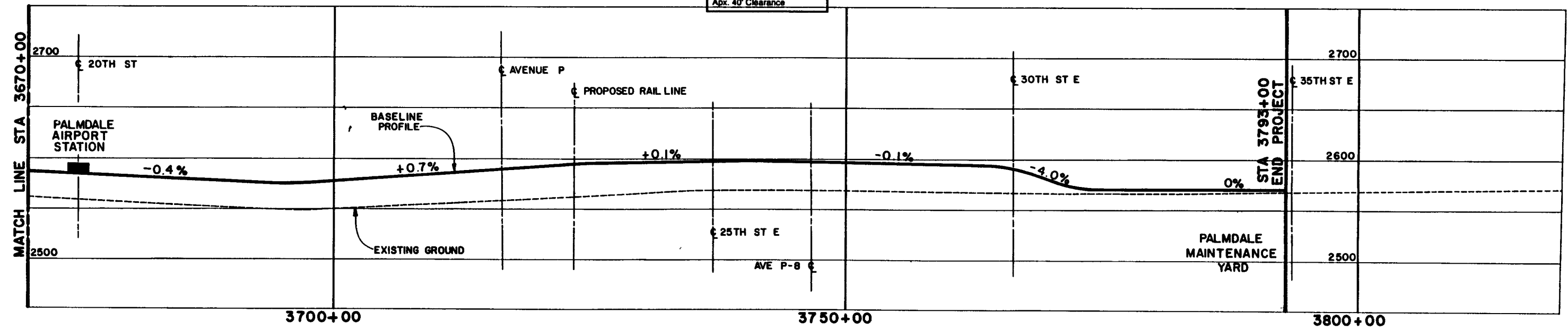


Beone 12kV  
12kV Apx. 26' Clearance  
120/240V Apx. 20' Clearance

66kV  
Apx. 49' Clearance  
Paddy 12kV  
Apx. 37' Clearance

Paddy - 12kV Circuit  
Apx. 39' Clearance  
Paddy 12kV  
12kV Apx. 34' Clearance  
120/240V Apx. 25' Clearance  
Paddy 12kV  
Apx. 40' Clearance

12kV Line  
Clearance Unknown



**M** LOS ANGELES COUNTY TRANSPORTATION COMMISSION  
LAX- Palmdale Advanced Technology Demonstration Project

Parsons  
Brinckerhoff  
Quade &  
Douglas, Inc.

Myra L.  
Frank &  
Associates, Inc.

EXISTING AND FUTURE SENSITIVE LAND USES, AND  
PROPOSED RELATED PROJECTS

**BASELINE ALIGNMENT**  
STA 3670+00 TO STA 3793+00  
PLAN & PROFILE

SHEET NO. 30



