

LOS ANGELES COUNTY METROPOLITAN TRANSPORTATION AUTHORITY

**DIVISION 08**

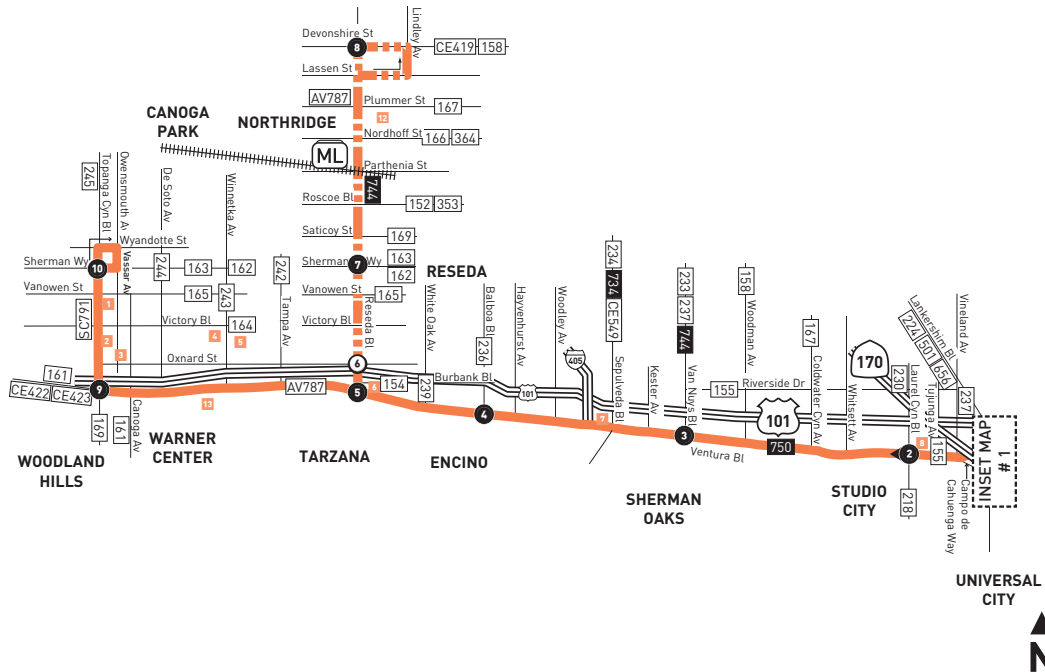
# **SUMMARY MAPS**



**EFFECTIVE: 06-23-19**

# LOS ANGELES COUNTY METROPOLITAN TRANSPORTATION AUTHORITY LINE 150-240

## ROUTE MAP



### INSET 1 - UNIVERSAL CITY/STUDIO CITY STATION



### MAP NOTES

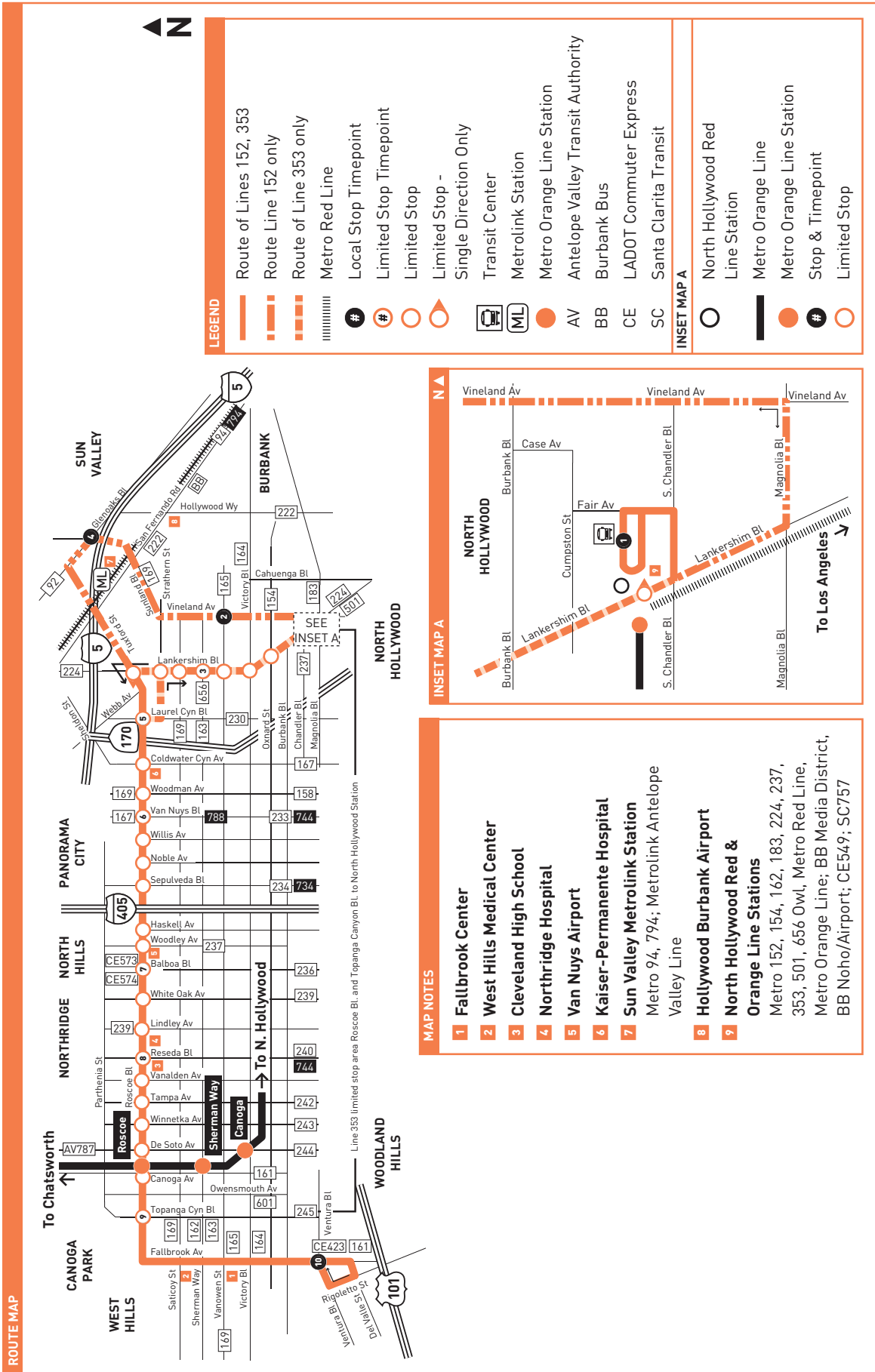
- 1 Westfield Topanga**
- 2 Westfield Promenade**
- 3 Warner Center Transit Hub**  
Metro 245, 601, 750; VCTC Conejo Connection; Nearby transfers to Metro 150, CE422, and SC796
- 4 Pierce College**
- 5 West Valley Occupational Center**
- 6 Providence Tarzana Medical Center**
- 7 Sherman Oaks Galleria**
- 8 CBS Studio Center**
- 9 Universal City/Studio City Station**  
Metro Bus Lines 150, 155, 224, 240, 656 Owl, 750; Universal Studios Shuttle
- 10 Universal Studios CityWalk**
- 11 Campo de Cahuenga**
- 12 California State University, Northridge**
- 13 Taft High School**

### LEGEND

- Route of Line 150
- - - Route of Line 240 (same as 150 between Ventura Bl / Reseda Bl and Universal City/ Studio City Station)
- #** Local Stop Timepoint
- #** Local Stop Timepoint - Single Direction Only
- #** Metro Busway/Rail Station & Timepoint
- Metro Busway/Rail Station
- Ⓜ** Transit Center
- ML** Metrolink Station
- AV** Antelope Valley Transit Authority
- CE** LADOT Commuter Express
- SC** Santa Clarita Transit

# LOS ANGELES COUNTY METROPOLITAN TRANSPORTATION AUTHORITY

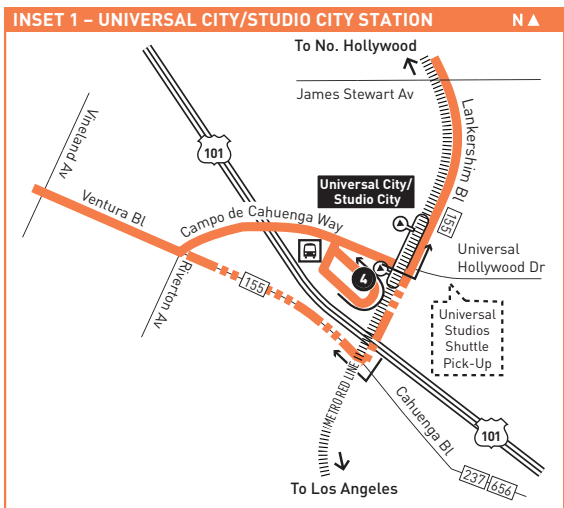
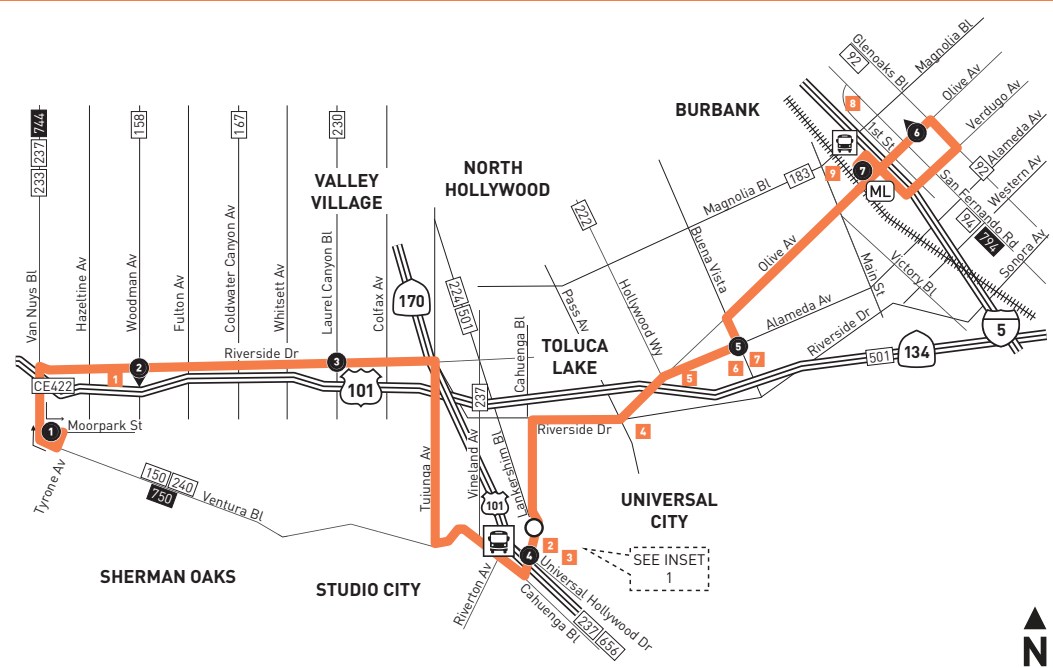
## LINE 152-353



# LOS ANGELES COUNTY METROPOLITAN TRANSPORTATION AUTHORITY

## LINE 155

ROUTE MAP OF LINE 155



**LEGEND**

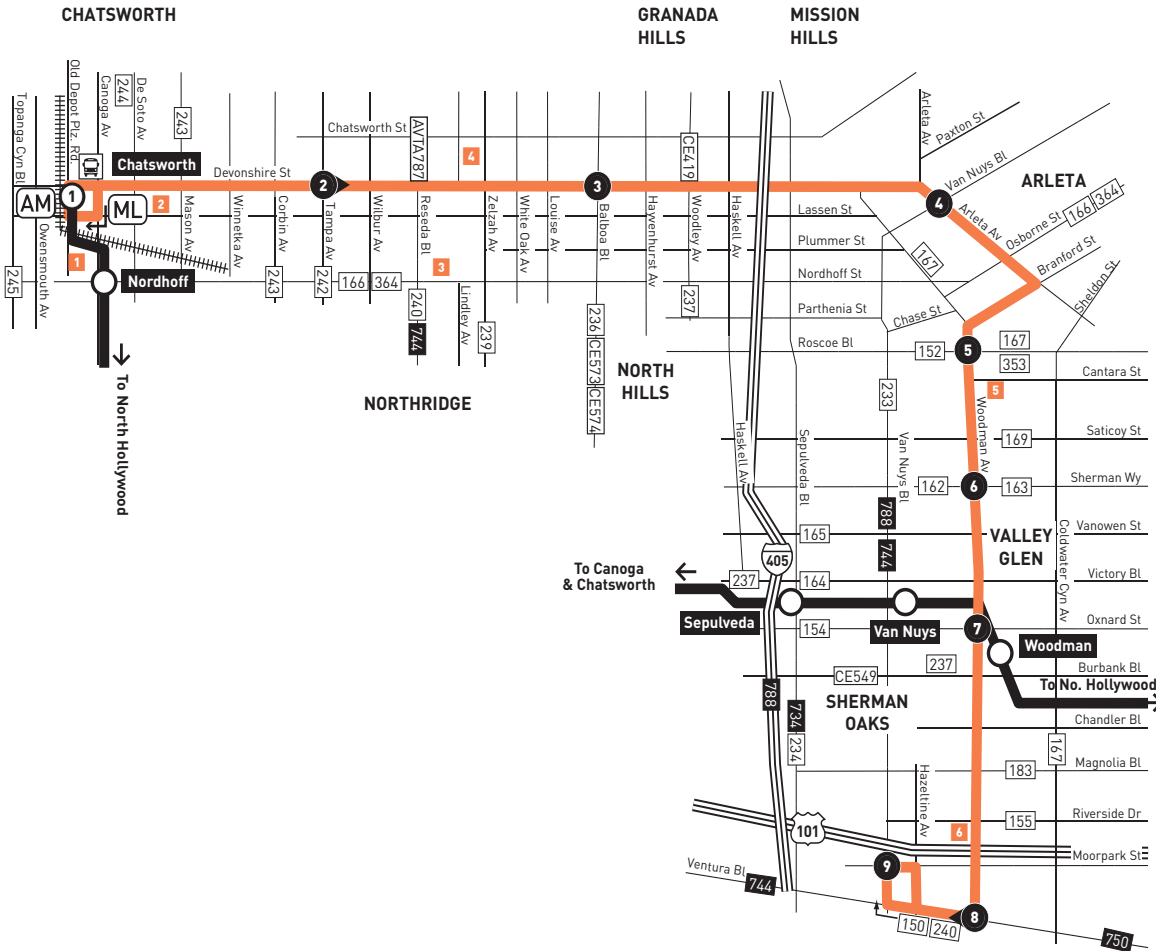
- Route of Line 155
- - - Westbound Only
- Metro Red Line
- Local Stop Timepoint
- Local Stop Timepoint - Single Direction Only
- Metro Red Line Station
- Metrolink Station
- Transit Center
- BB Burbank Bus
- CE LADOT Commuter Express
- SC Santa Clarita Transit

**MAP NOTES**

- 1 Westfield Fashion Square**
- 2 Universal City/Studio City Station**  
Metro 150, 155, 224, 240, 656 Owl, 750; Universal Studios Shuttle
- 3 Universal City Walk**
- 4 Warner Bros. Studios**
- 5 The Burbank Studios**
- 6 Providence St. Joseph Medical Center**
- 7 Disney Studios**
- 8 Burbank Town Center**
- 9 Burbank Downtown Station**  
Metro 92, 96, 154, 155, 164, 165; SC794; BB Media District, Airport/Empire; Megabus; Metrolink Antelope Valley Line, Ventura County Line. Transfers in Downtown Burbank to Metro 94, 183 & 794; CE419

# LOS ANGELES COUNTY METROPOLITAN TRANSPORTATION AUTHORITY LINE 158

## ROUTE MAP



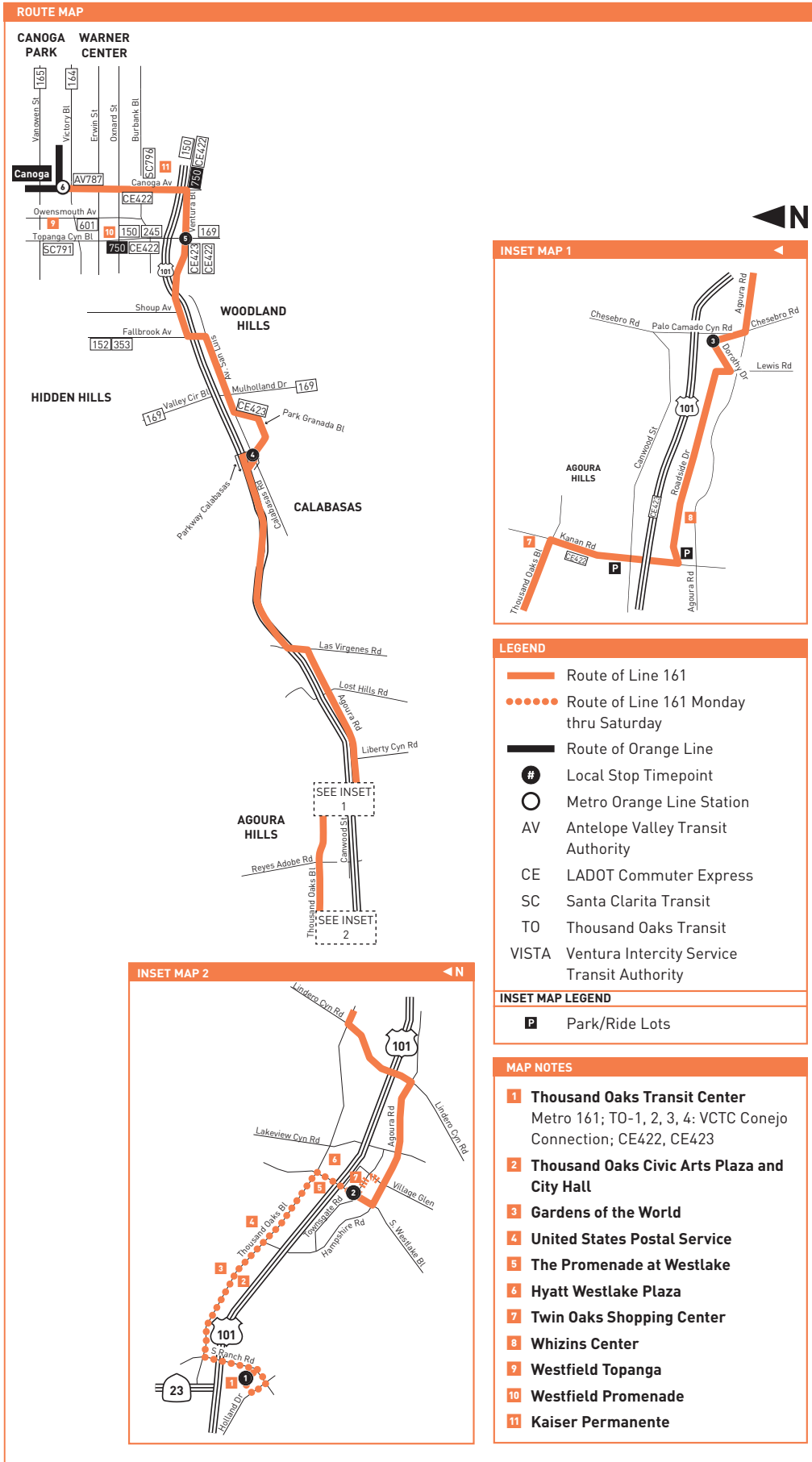
### MAP NOTES

- 1 Chatsworth Station**  
Metro 158, 166, 167, 244, 245, 364, Metro Orange Line; CE419, SV-C; SC791; Metrolink Ventura County Line; Amtrak
- 2 Chatsworth High School**
- 3 California State University, Northridge**
- 4 Granada Hills High School**
- 5 Kaiser Permanente Hospital**
- 6 Westfield Fashion Square**

### LEGEND

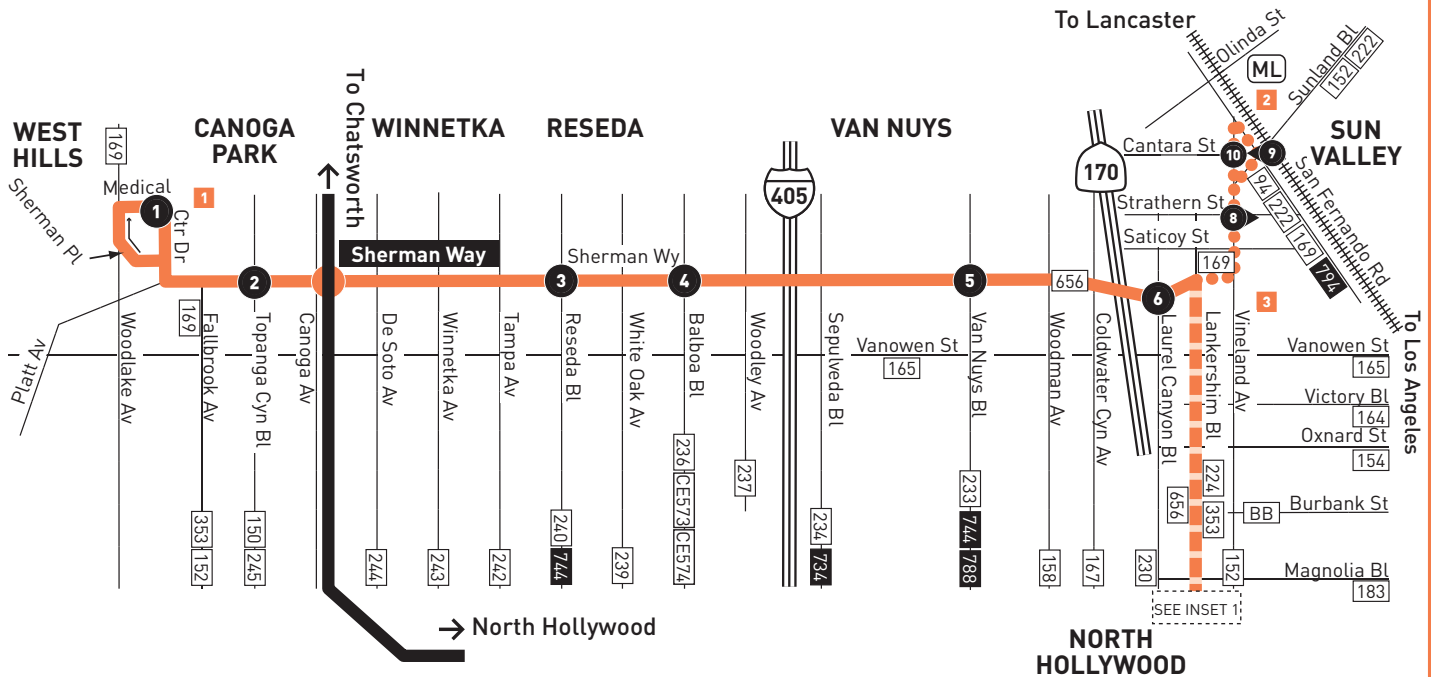
- Route of Line 158
- Route of Orange Line
- Local Stop Timepoint
- Local Stop Timepoint - Single Direction Only
- Metro Orange Line Station & Timepoint
- Metro Orange Line Station
- Transit Center
- Amtrak Station
- Metrolink Station
- CE LADOT Commuter Express
- SV Simi Valley Transit
- AVTA Antelope Valley Transit Authority

# LOS ANGELES COUNTY METROPOLITAN TRANSPORTATION AUTHORITY LINE 161

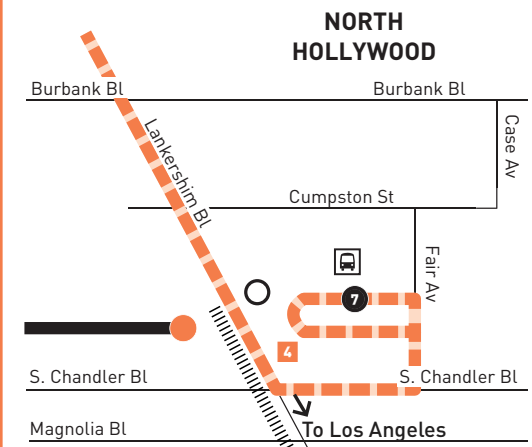


# LOS ANGELES COUNTY METROPOLITAN TRANSPORTATION AUTHORITY LINE 163-162

## ROUTE MAP



### INSET MAP 1



### LEGEND

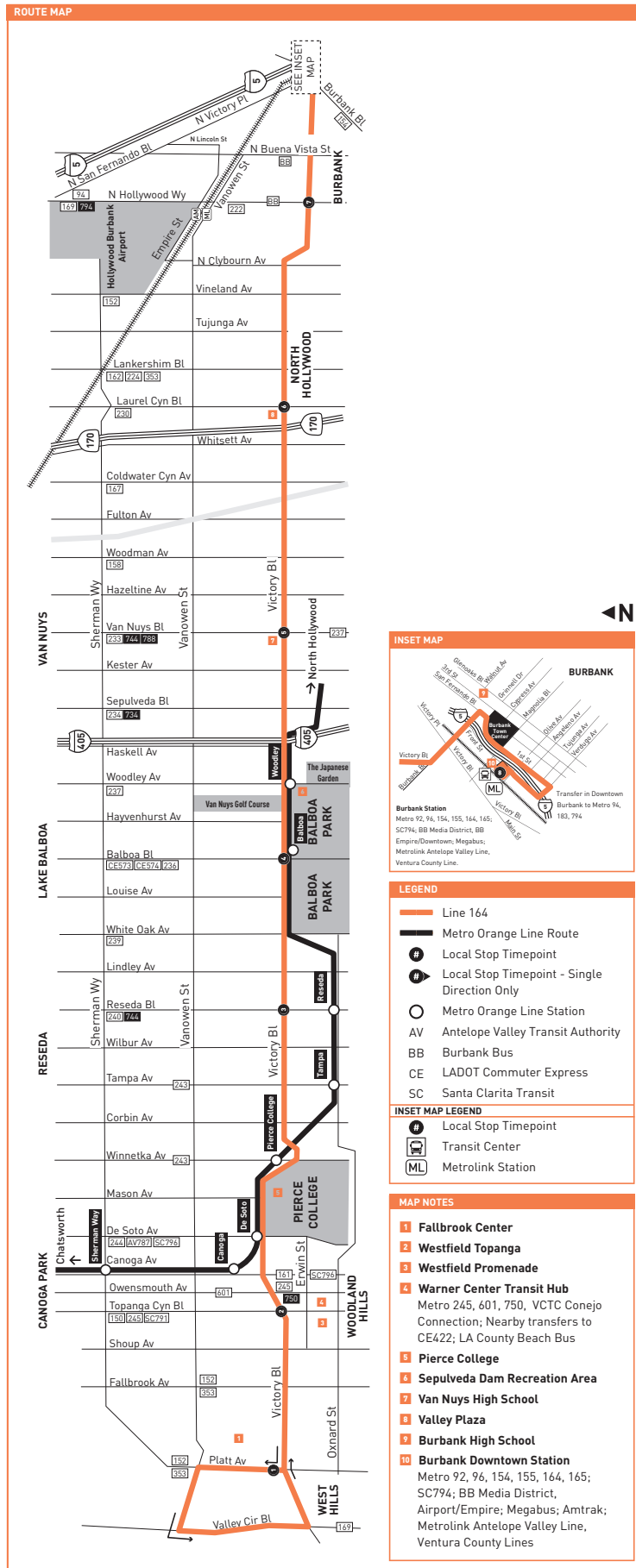
- Route of Lines 163 and 162
- Route of Line 163 only
- - - Route of Line 162 only
- Metro Red Line
- Metro Orange Line
- Metro Orange Line Station
- Metro Red Line Station
- # Local Stop Timepoint
- # Local Stop Timepoint - Single Direction Only
- T Transit Center
- ML Metrolink Station
- CE LADOT Commuter Express
- SC Santa Clarita Transit

### MAP NOTES

- 1 West Hills Medical Center**
- 2 Sun Valley Station**  
Metro 94, 794; Metrolink Antelope Valley Line
- 3 Hollywood Burbank Airport**
- 4 North Hollywood Red & Orange Line Station**  
Metro 152, 154, 162, 183, 224, 353, 237, 501, 656 Owl; BB Media District, BB NoHo / Airport; CE549; SC757

# LOS ANGELES COUNTY METROPOLITAN TRANSPORTATION AUTHORITY

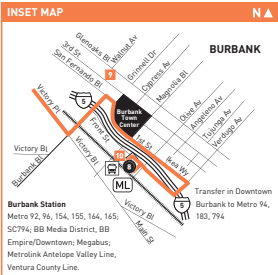
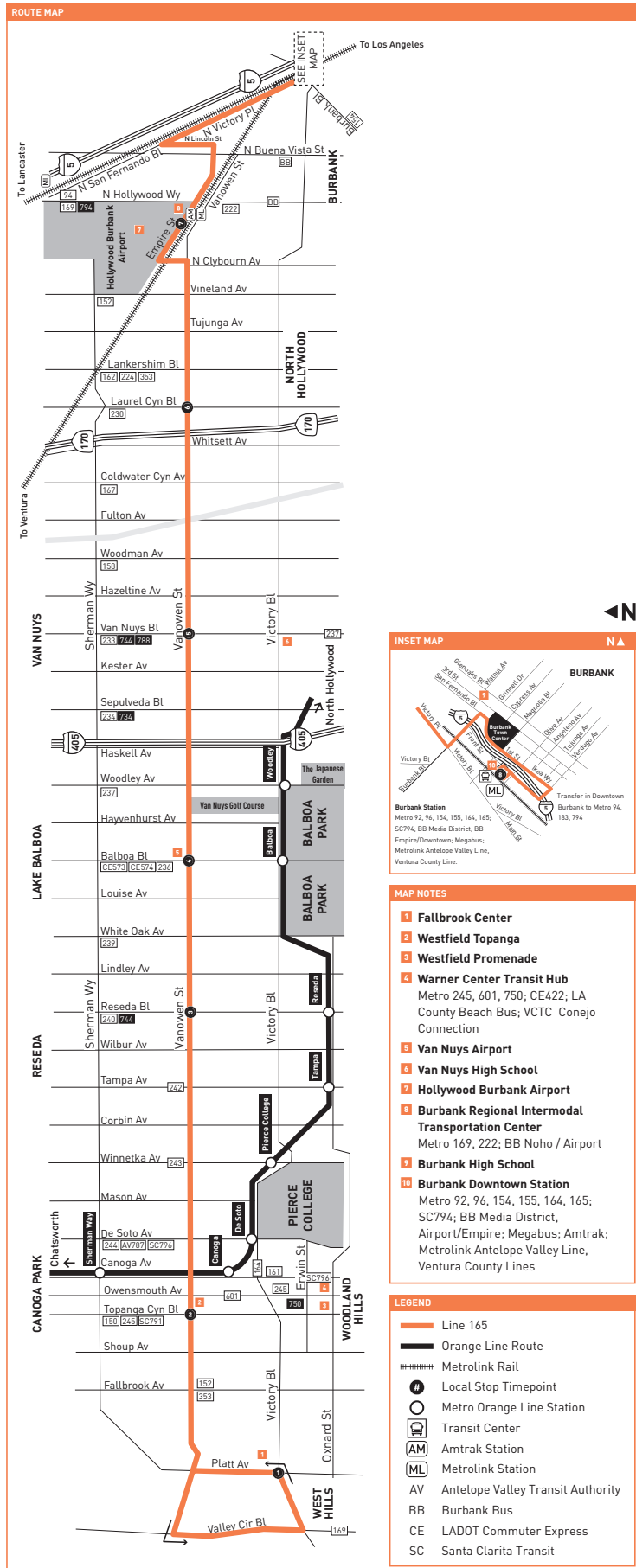
## LINE 164





# LOS ANGELES COUNTY METROPOLITAN TRANSPORTATION AUTHORITY

## LINE 165



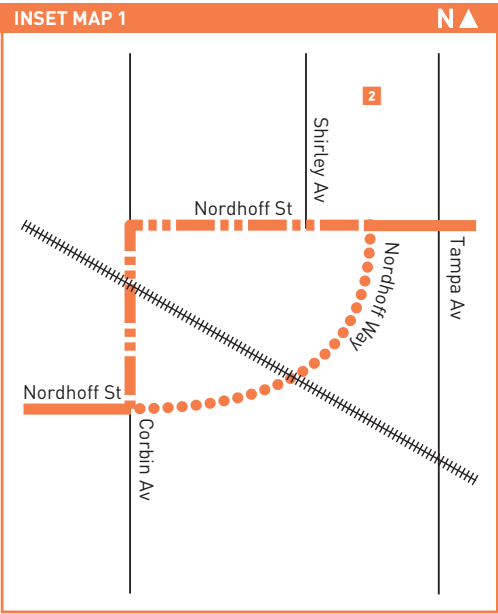
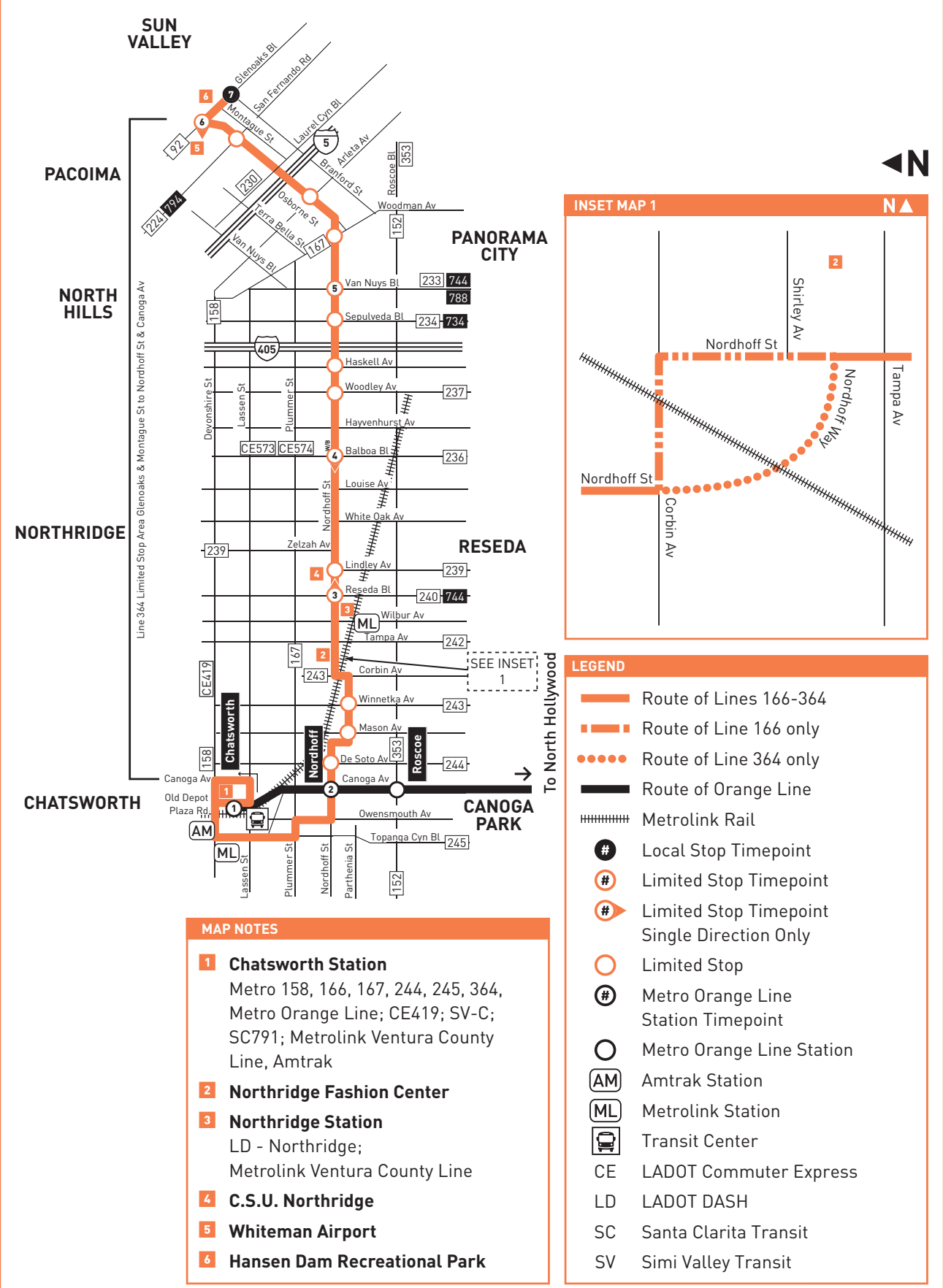
- MAP NOTES**
- 1 Fallbrook Center
  - 2 Westfield Topanga
  - 3 Westfield Promenade
  - 4 Warner Center Transit Hub  
Metro 245, 601, 750; CE422; LA County Beach Bus; VCTC Conejo Connection
  - 5 Van Nuys Airport
  - 6 Van Nuys High School
  - 7 Hollywood Burbank Airport
  - 8 Burbank Regional Intermodal Transportation Center  
Metro 169, 222; BB Noho / Airport
  - 9 Burbank High School
  - 10 Burbank Downtown Station  
Metro 92, 96, 154, 155, 164, 165; SC794; BB Media District, Airport/Empire; Megabus; Amtrak; Metrolink Antelope Valley Line, Ventura County Lines

- LEGEND**
- Line 165
  - Orange Line Route
  - Metrolink Rail
  - Local Stop Timepoint
  - Metro Orange Line Station
  - Transit Center
  - Amtrak Station
  - Metrolink Station
  - AV Antelope Valley Transit Authority
  - BB Burbank Bus
  - CE LADOT Commuter Express
  - SC Santa Clarita Transit

# LOS ANGELES COUNTY METROPOLITAN TRANSPORTATION AUTHORITY

## LINE 166-364

### ROUTE MAP



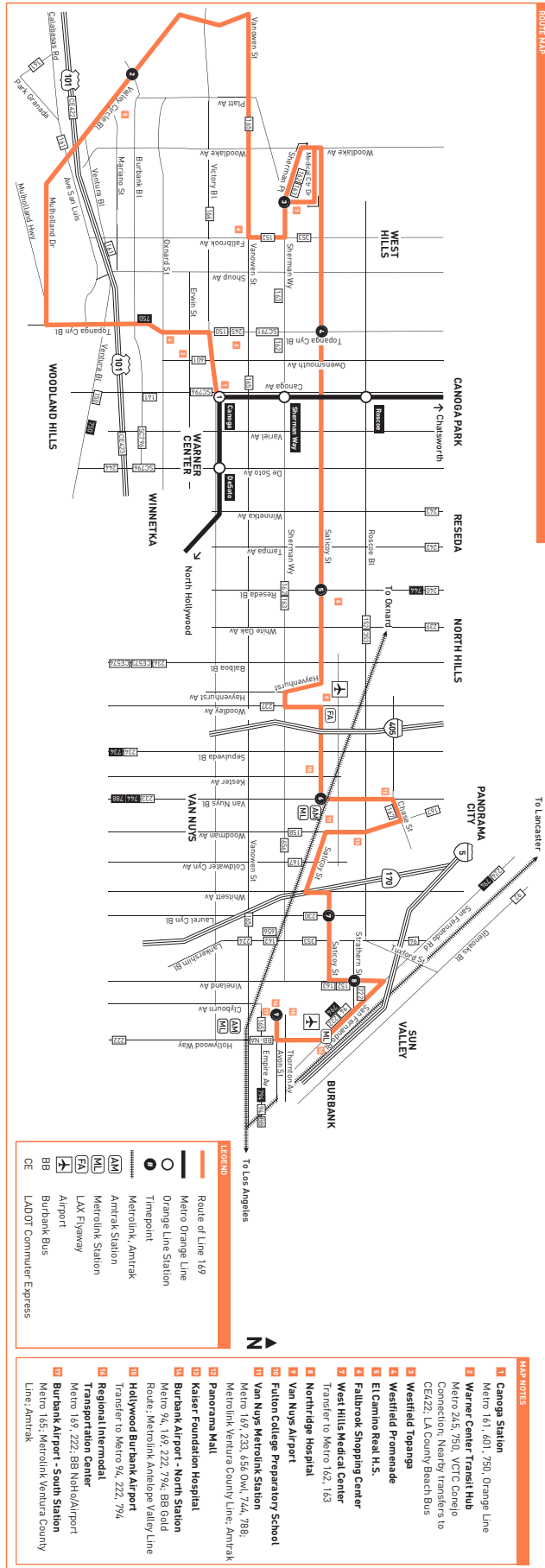
#### LEGEND

- Route of Lines 166-364
- Route of Line 166 only
- Route of Line 364 only
- Route of Orange Line
- Metrolink Rail
- Local Stop Timepoint
- Limited Stop Timepoint
- Limited Stop Timepoint Single Direction Only
- Limited Stop
- Metro Orange Line Station Timepoint
- Metro Orange Line Station
- AM Amtrak Station
- ML Metrolink Station
- T Transit Center
- CE LADOT Commuter Express
- LD LADOT DASH
- SC Santa Clarita Transit
- SV Simi Valley Transit

#### MAP NOTES

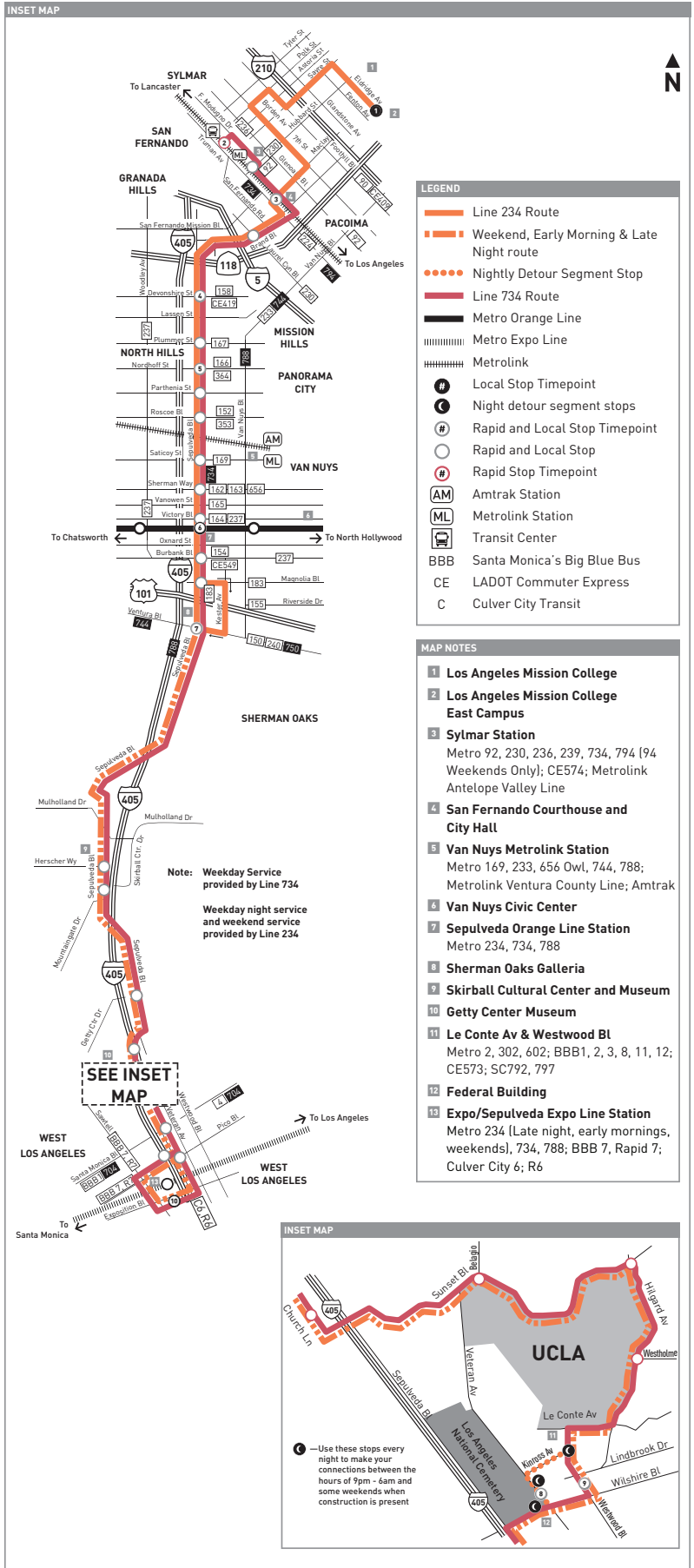
- 1 Chatsworth Station**  
Metro 158, 166, 167, 244, 245, 364, Metro Orange Line; CE419; SV-C; SC791; Metrolink Ventura County Line, Amtrak
- 2 Northridge Fashion Center**
- 3 Northridge Station**  
LD - Northridge; Metrolink Ventura County Line
- 4 C.S.U. Northridge**
- 5 Whiteman Airport**
- 6 Hansen Dam Recreational Park**

# LOS ANGELES COUNTY METROPOLITAN TRANSPORTATION AUTHORITY LINE 169



# LOS ANGELES COUNTY METROPOLITAN TRANSPORTATION AUTHORITY

## LINE 234-734

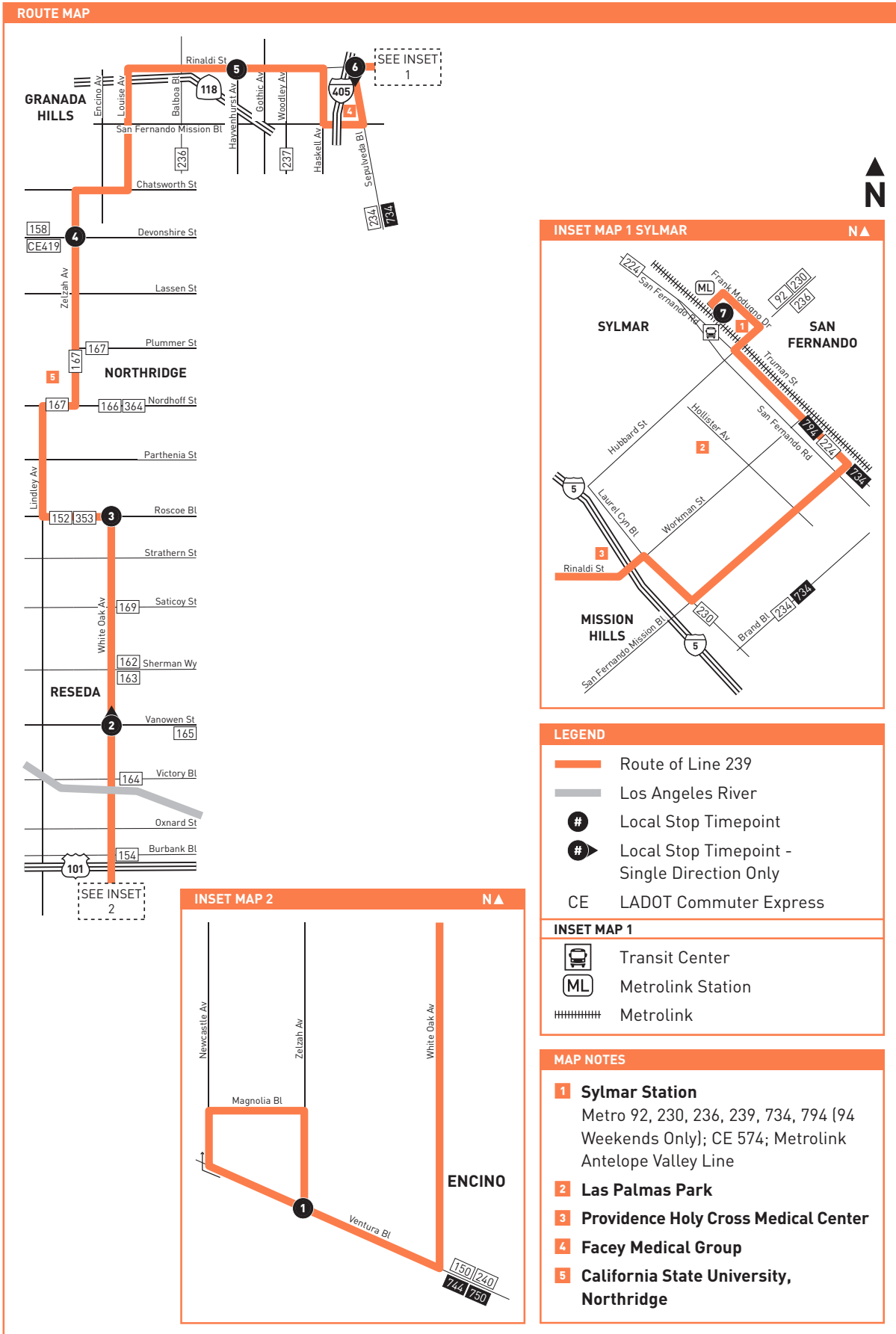


# LOS ANGELES COUNTY METROPOLITAN TRANSPORTATION AUTHORITY

## LINE 237-656



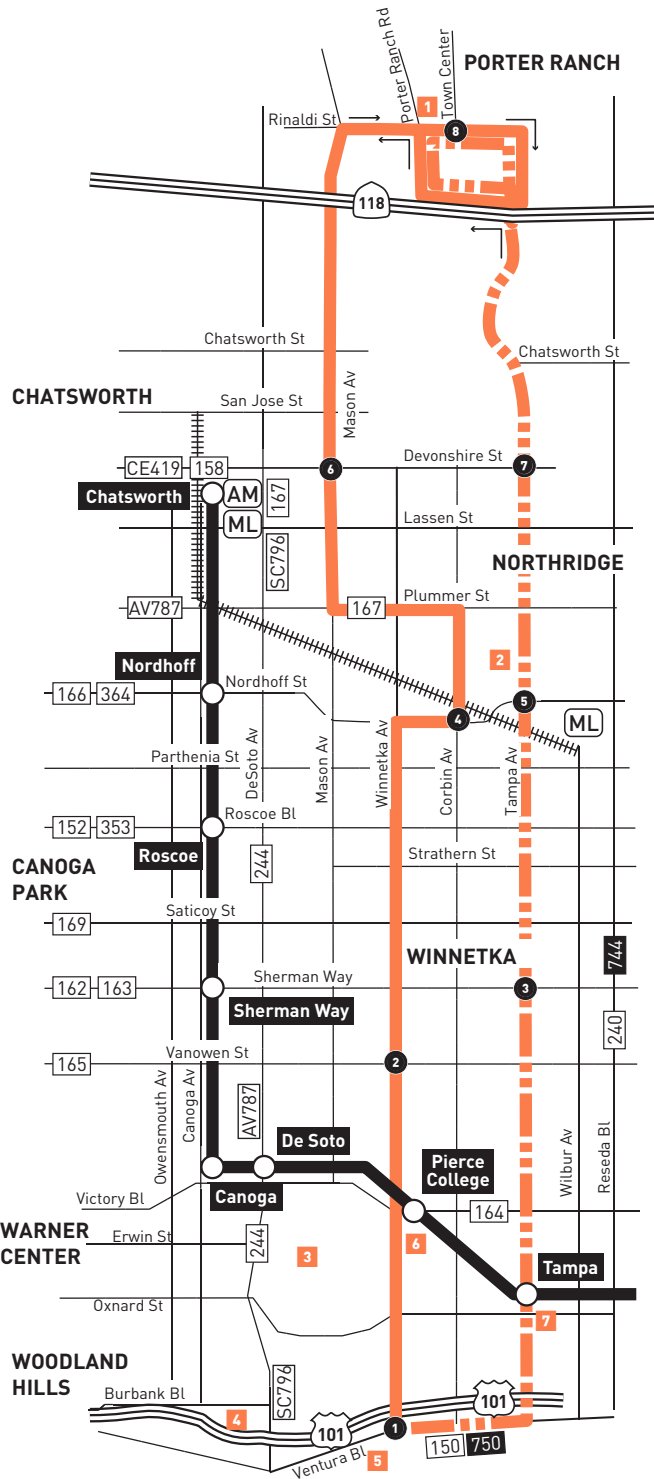
# LOS ANGELES COUNTY METROPOLITAN TRANSPORTATION AUTHORITY LINE 239



# LOS ANGELES COUNTY METROPOLITAN TRANSPORTATION AUTHORITY

## LINE 242-243

### ROUTE MAP



### LEGEND

- - - Route of Line 242
- Route of Line 243
- Metro Orange Line
- Metrolink, Amtrak
- # Local Stop Timepoint
- Metro Orange Line Station
- AM Amtrak Station
- ML Metrolink Station
- AV Antelope Valley Transit Authority
- CE LADOT Commuter Express
- SC Santa Clarita Transit

### MAP NOTES

- 1 Porter Ranch Town Center
- 2 Northridge Fashion Center
- 3 Los Angeles Pierce College
- 4 Kaiser Permanente Hospital
- 5 Taft High School
- 6 Pierce College Station
- 7 Tampa Station

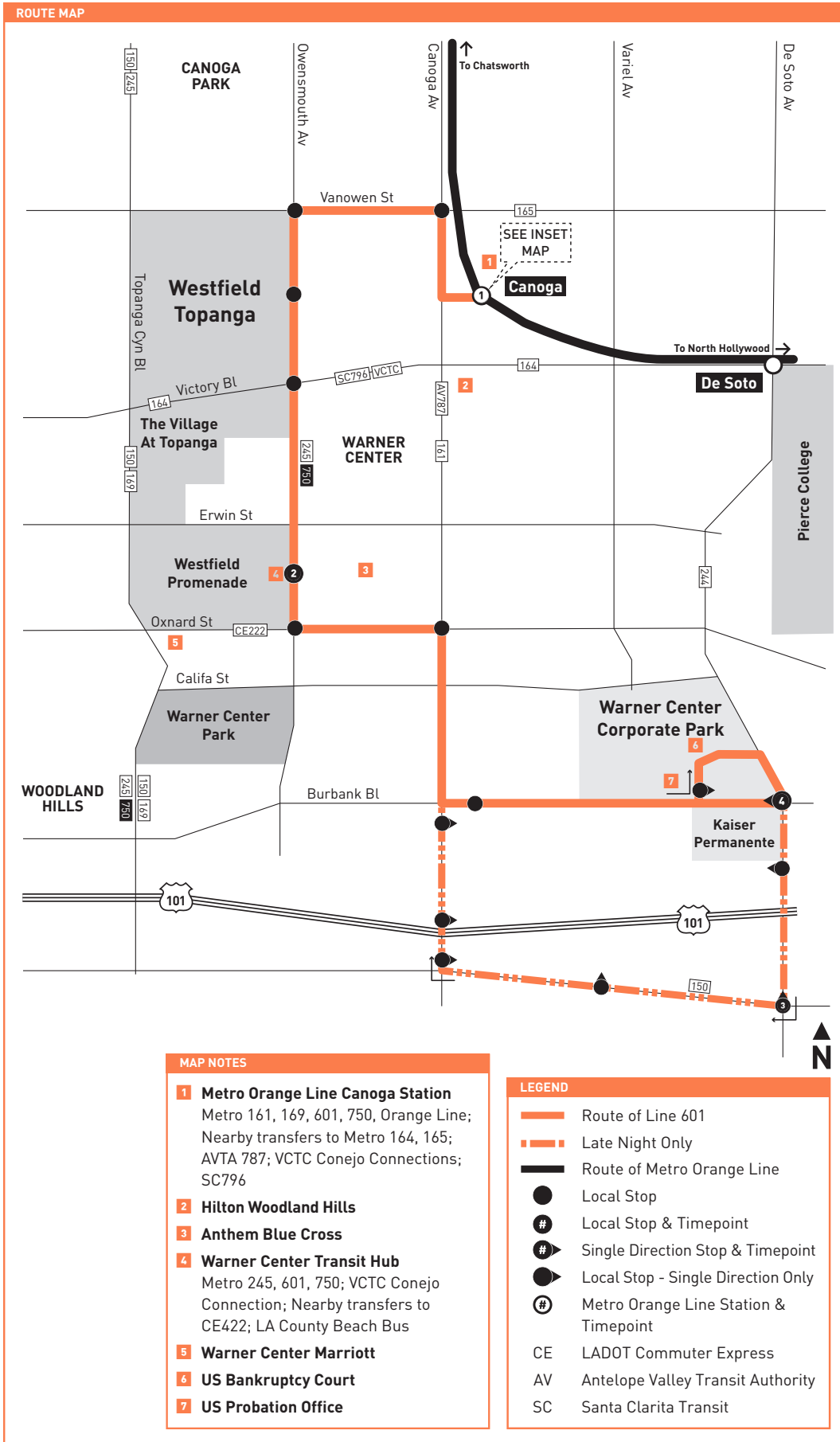
# LOS ANGELES COUNTY METROPOLITAN TRANSPORTATION AUTHORITY

## LINE 244-245

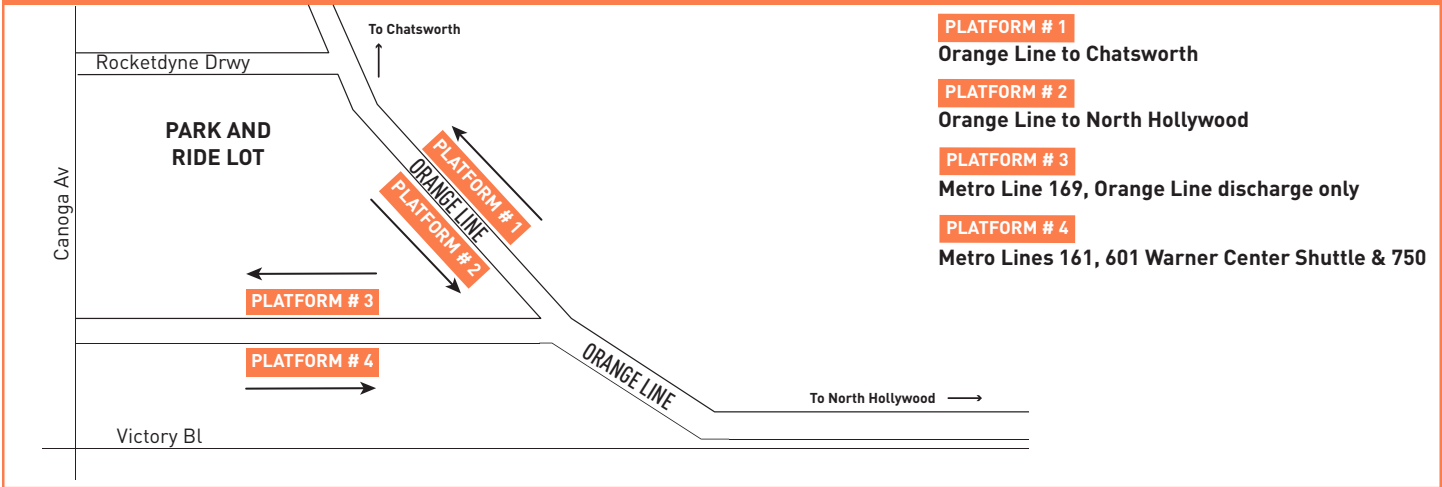




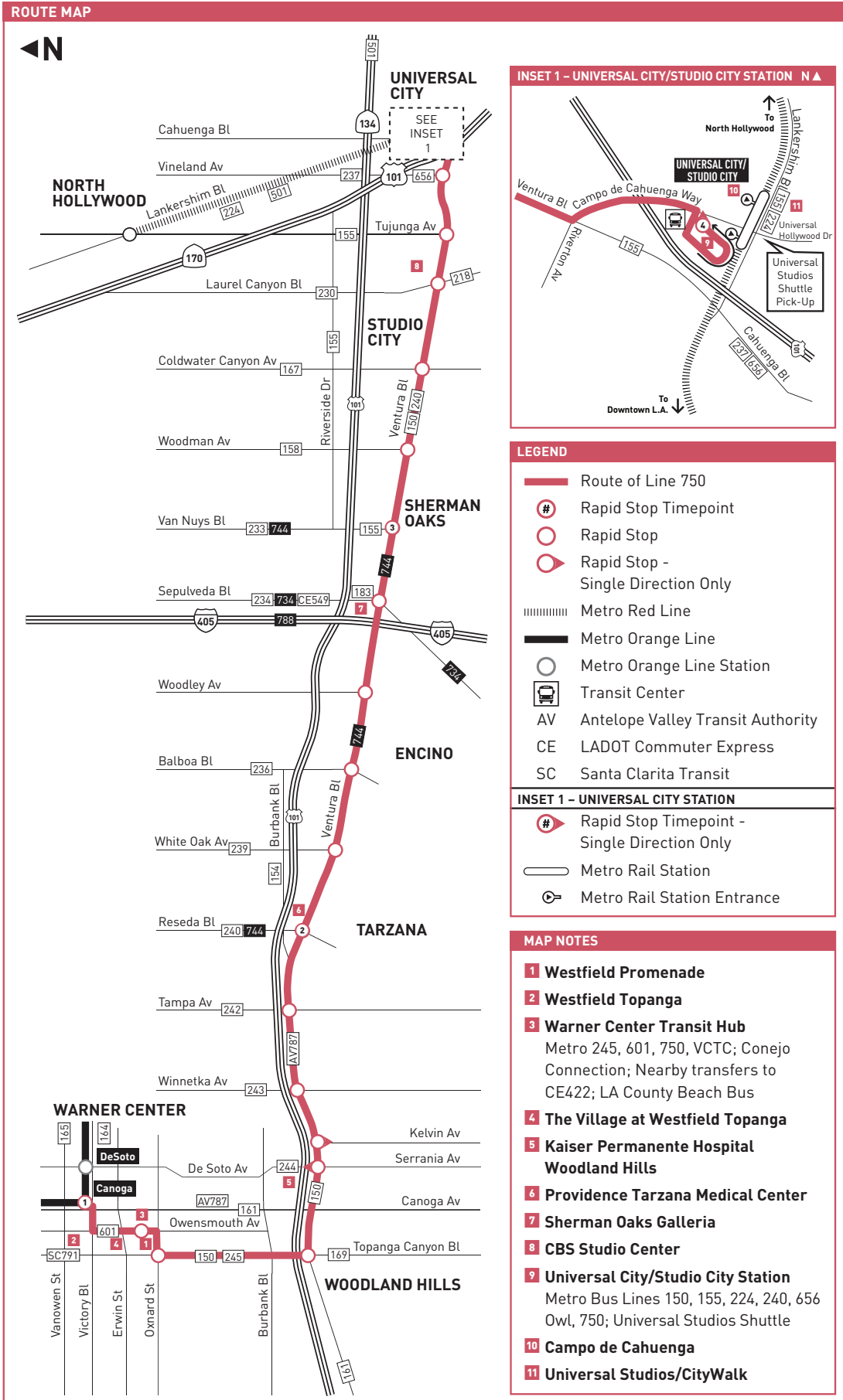
# LOS ANGELES COUNTY METROPOLITAN TRANSPORTATION AUTHORITY LINE 601



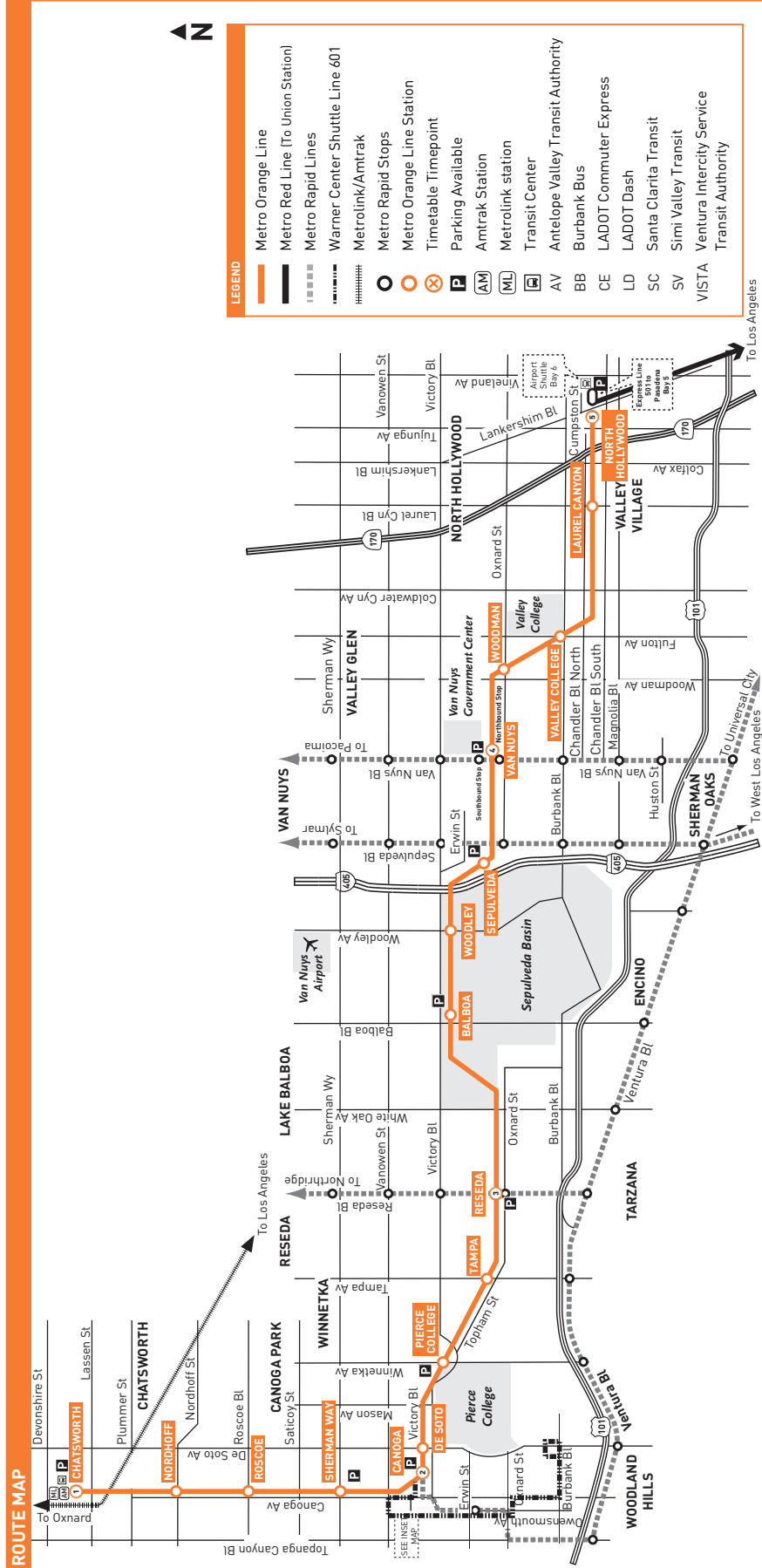
# INSET MAP – CANOGA STATION



# LOS ANGELES COUNTY METROPOLITAN TRANSPORTATION AUTHORITY LINE 750



# LOS ANGELES COUNTY METROPOLITAN TRANSPORTATION AUTHORITY LINE 901



LOS ANGELES COUNTY METROPOLITAN TRANSPORTATION AUTHORITY  
FARE INSTRUCTIONS & SERVICE RESTRICTIONS

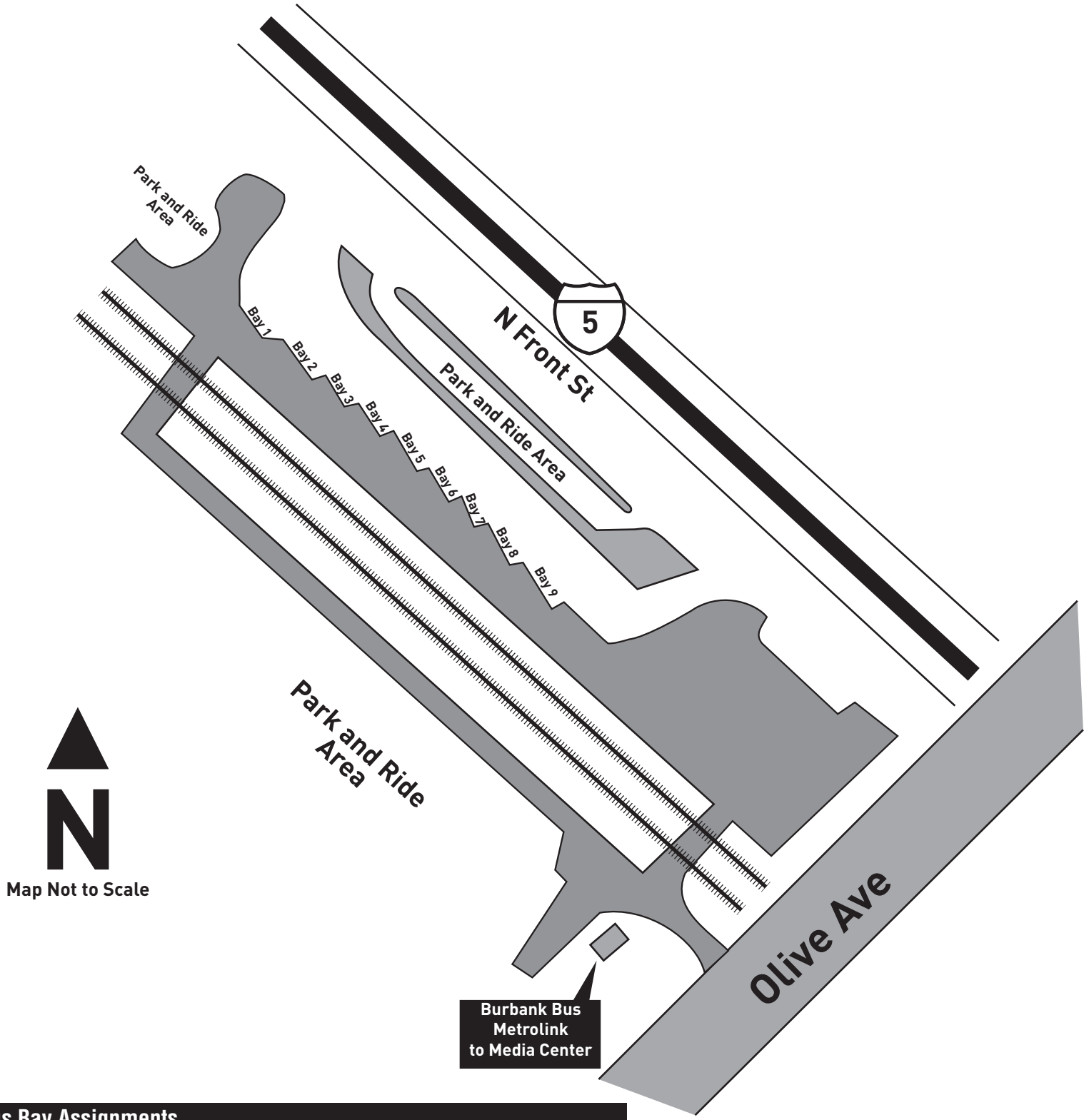
Effective 10-30-05

LINE 901 – Metro Liner

LINE 901 – ORANGE LINE TRANSITWAY SERVICE will be provided from terminal to terminal

FARE: PRE-PAID, Basic fare applies to any destination on the line.

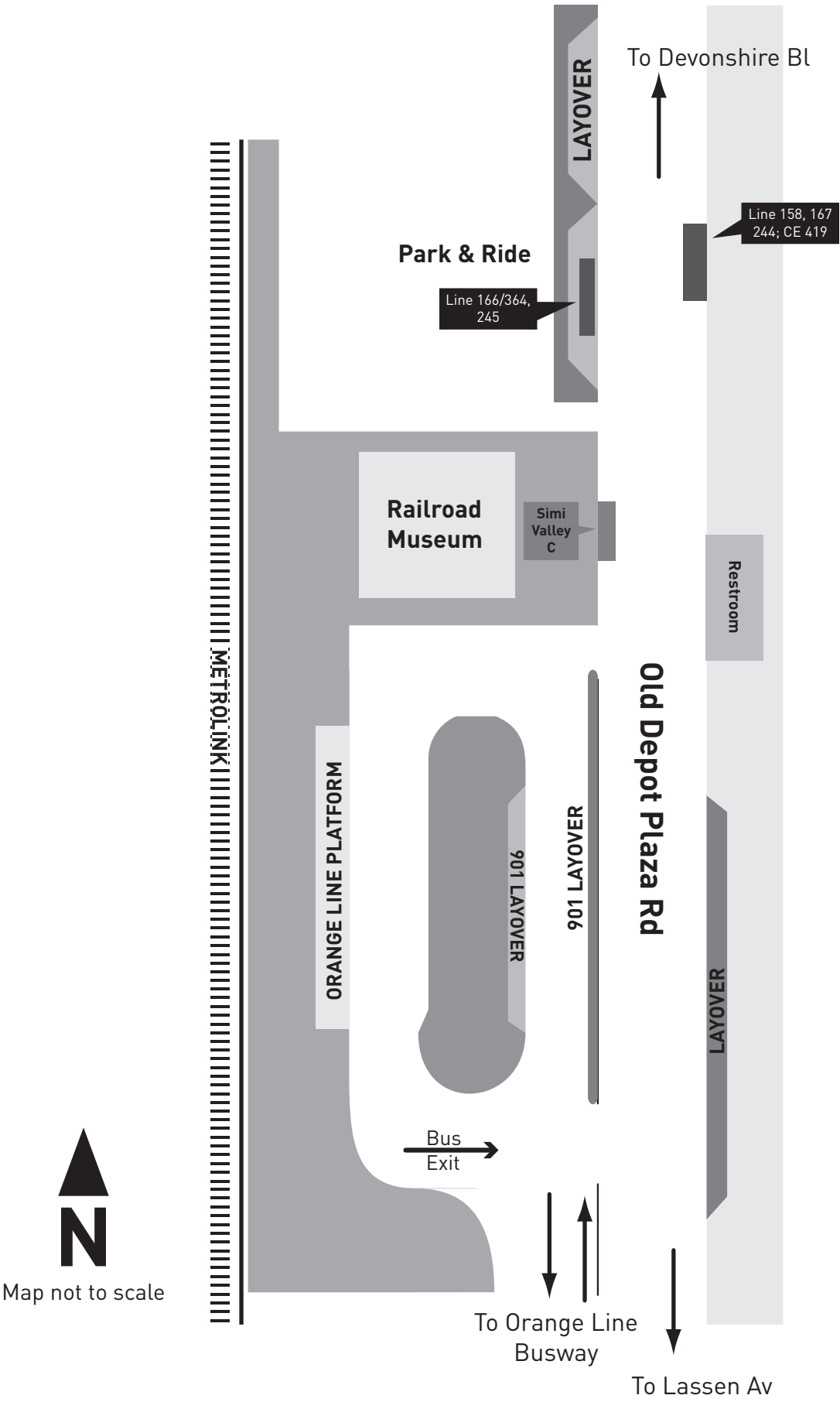
# Downtown Burbank Metrolink Station



Bus Bay Assignments			
<b>Bay 1</b>	Megabus	<b>Bay 6</b>	92
<b>Bay 2</b>	154	<b>Bay 7</b>	155
<b>Bay 3</b>	164, 165	<b>Bay 8</b>	96
<b>Bay 4</b>	164, 165	<b>Bay 9</b>	Burbank Bus
<b>Bay 5</b>	164, 165		

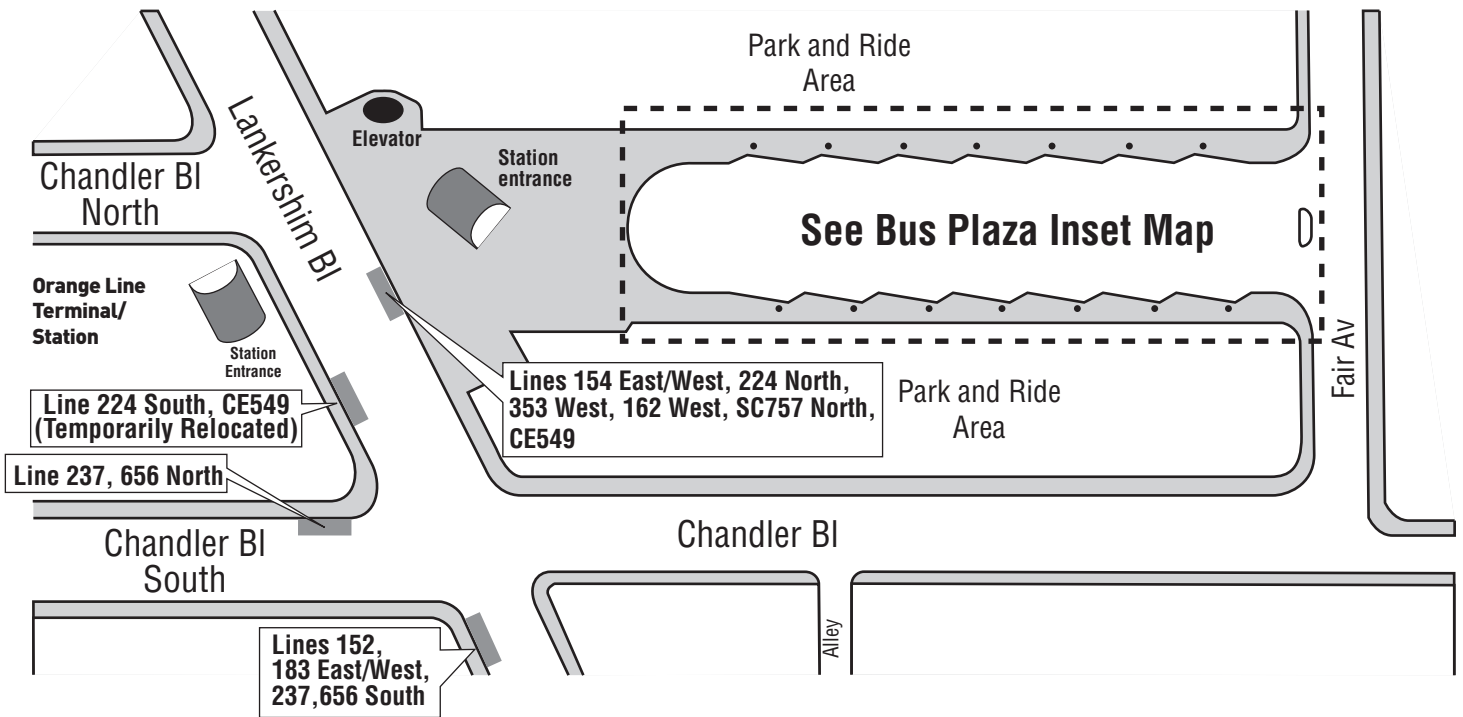
Effective June 27, 2017

# Chatsworth Station

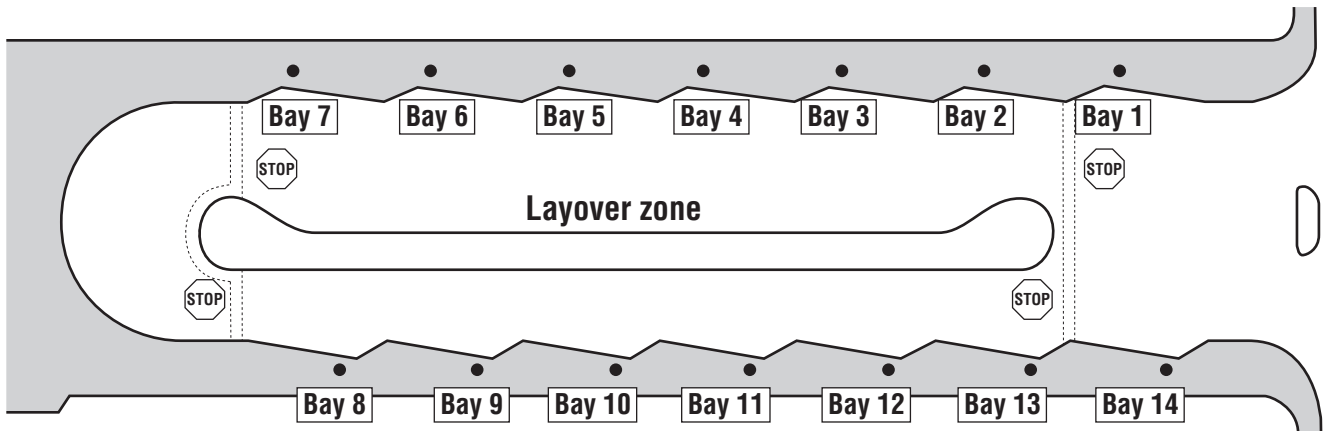


Map not to scale

# North Hollywood Station



## Inset map: Bus Plaza



Map not to scale

**Legend**

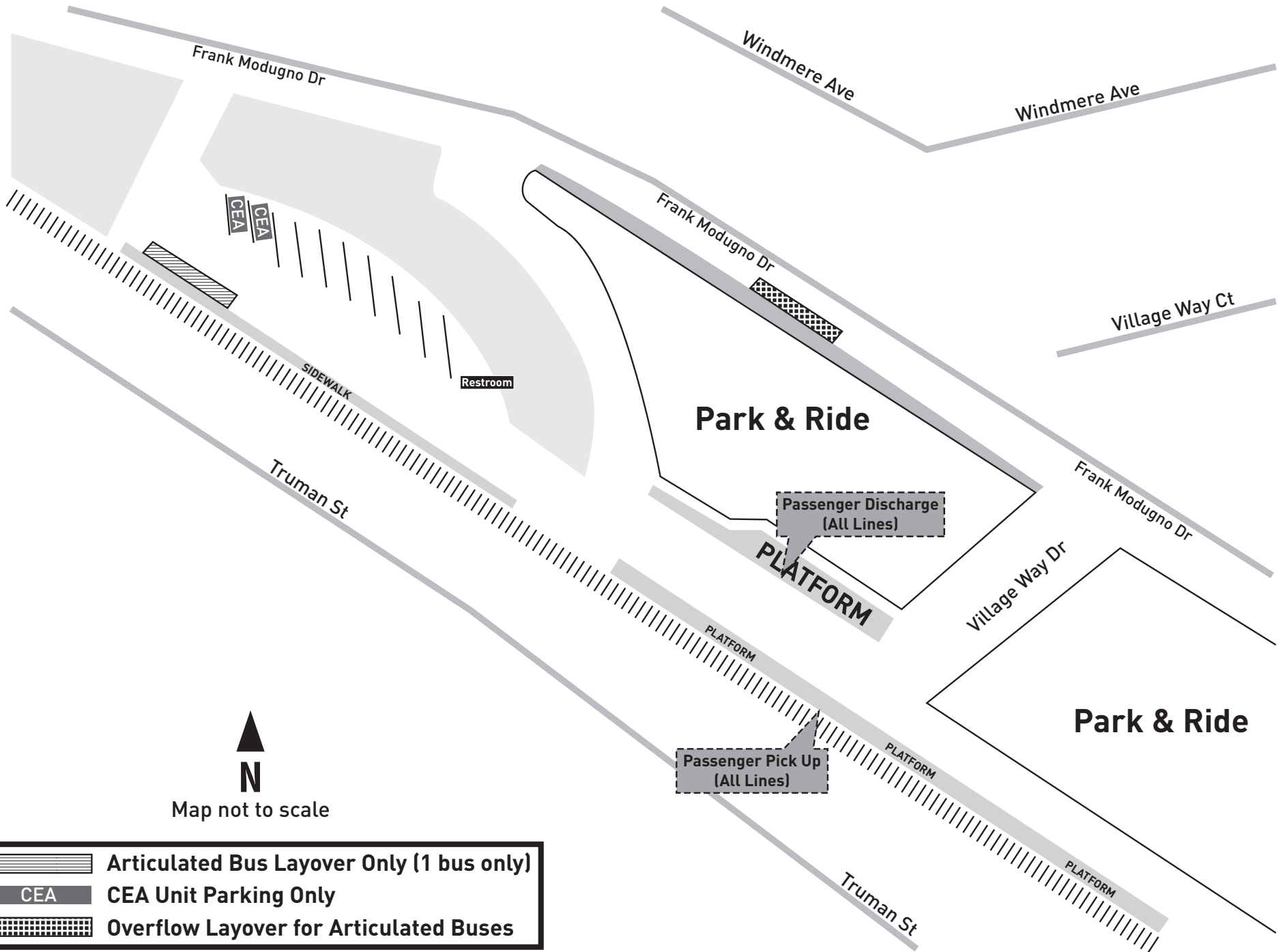
■ Bus stop zone

### Bus Bay Assignments

<b>Bay 1</b>	Burbank Bus - Media Center	<b>Bay 8</b>	154
<b>Bay 2</b>	152-353	<b>Bay 9</b>	183 East
<b>Bay 3</b>	152-353	<b>Bay 10</b>	183 West
<b>Bay 4</b>	501	<b>Bay 11</b>	Layover
<b>Bay 5</b>	501	<b>Bay 12</b>	Layover - Line 162
<b>Bay 6</b>	Burbank Bus - Airport	<b>Bay 13</b>	Layover - Line 224
<b>Bay 7</b>	Discharge Only	<b>Bay 14</b>	Layover - SC Line 757



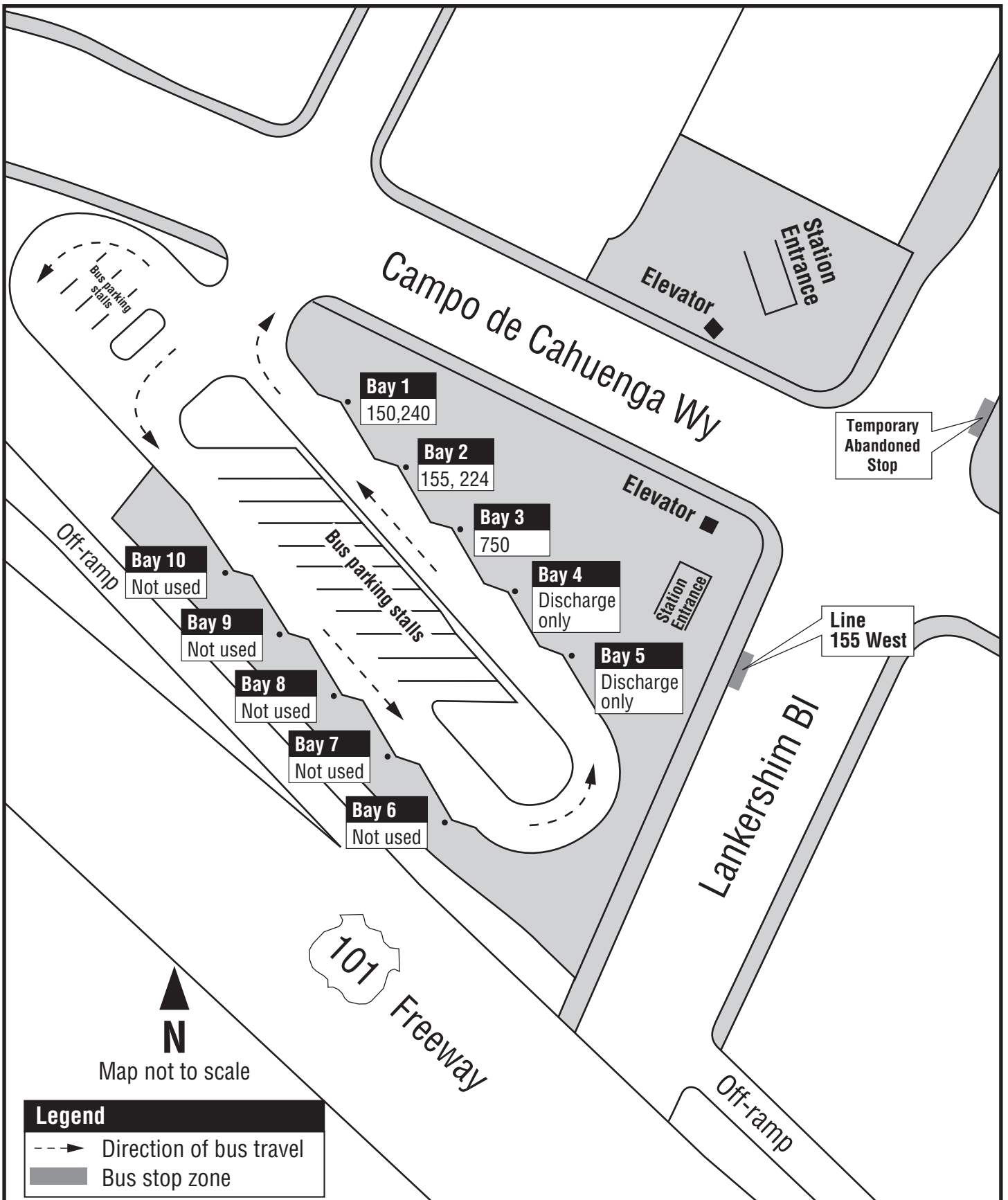
# Sylmar/San Fernando Station



Map not to scale

	Articulated Bus Layover Only (1 bus only)
	CEA Unit Parking Only
	Overflow Layover for Articulated Buses

# Universal City Station



**N**  
Map not to scale