

November 1976

Post Miles

LA-1

Pacific Coast Hwy
S to N

2.351	Terraine Ave - Lt; OID
2.261	Havana Ave - Lt; OID
2.191	Los Altos Ave - Lt; 8th St - Lt; OID
2.101	Ultimo Ave - Lt; OID
1.973	7th St, Jct Rte 22 - Rt
1.911	Winslow Ave - Lt
1.860	Bellflower Blvd
1.79	OID
1.746	Channel Dr - Rt; OID
1.591	Bixby Village
1.501	Colorado St - Lt; OID
1.311	Loynes Dr - Rt; OID
1.14	OID
1.05	End Br #53-64
0.98	Los Alamitos Bay Beg Br #53-64 Los Cerritos Channel
0.93	End <u>LA-1-LBch/Co</u> ; Beg <u>LA-1-LBch</u>
.808	OID Shopping Ctr - Lt
0.63	End <u>LA-1-LBch</u> ; Beg <u>LA-1-LBch/Co</u>
0.591	2nd St - Lt; Westminster Ave - Rt; OID
0.501	Shopping Center - Lt OID (Marina Pacifica Dr
.437	Shopping Center - Lt OID Village)
0.321	Oil Wells - Rt; OID
0.212	Studebaker Rd - Lt
0.11	End Br #53-60
0.04	San Gabriel River Beg Br #53-60
0.00	ORA/LA County Line; Beg <u>LA-1-LBch</u> ; Beg Divided Hwy

0.2

Post Miles

LA - 1

Pacific Coast Hwy
S to N

- 4.011 Loma Ave - Lt; OID
- 3.98 End LA-1-LBch; Beg LA-1-SigH
- 3.971 Reservoir Dr - Rt; OID
- 3.891 Grand Ave - Lt; OID
- 3.761 Termino Ave - Lt; OID
- 3.681 North Outer Circle Dr
- 3.62=
3.579 End Traffic Circle; Rte continues Rt on PCH
- 3.58=
3.58 Beg Lap Mileage on Rt lanes
- 3.558 Lakewood Blvd, Jct Rte 19 - Rt
- 3.501 Los Coyotes Diagonal - Rt
- 3.451 Ximeno Way - Lt; Beg Traffic Circle,
Travel on 2/3 Circle to PCH
- 3.401 South Outer Circle Dr - Rt; OID
- 3.291 Ximeno Ave
- 3.101 Park Ave
- 3.071 Anaheim Pl - Lt; OID
- 3.031 Russell Dr - Lt; OID
- 2.991 Argonne Ave - Lt
- 2.931 Granada Ave - Lt, 14th St
- 2.871 Clark Ave
- 2.751 Anaheim St - Lt
Los Altos Plaza - Rt; OID
- 2.441 Santiago Ave - Lt; OID
- 2.371 10th St - Lt; OID

november 1978

Post Miles

LA - 1

Pacific Coast Hwy
S to N

5.201	Gaviota Ave
5.141	Rose Ave
5.071	Gardenia Ave
5.011	Cherry Ave
4.931	Sherman Pl - Lt; OID
4.88	Dawson Ave RR Grade Xing
4.861	Dawson Ave - Rt
4.841	Stanton Pl - Lt
4.821	Raymond Ave - Rt; OID
4.771	Junipero Ave
4.701	Stanley Ave
4.641	Molino Ave
4.571	Ohio Ave - Lt; OID
4.511	Temple Ave, Ellis St - Rt
4.48	End <u>LA-1-SigH</u> ; Beg <u>LA-1-LBch</u>
4.451	Gladys Ave - Lt; OID
4.391	Orizaba Ave
4.321	Freeman Ave
4.261	Obispo Ave
4.181	Coronado Ave - Rt & Lt; OID
4.101	Redondo Ave - Rt & Lt; OID
4.071	Newport Ave - Lt; OID

25289

JUL 28 1999

Ref
SCRTD
1978
.P67
M54

November 1970

Post Miles

LA-1

Pacific Coast Hwy
S to N

6.741	Henderson Ave - Rt; OID
6.671	Chestnut Ave
6.591	Cedar Ave
6.511	Pacific Ave
6.441	Pine Ave
6.371	Locust Ave
6.321	Palmer Ct
6.261	Long Beach Blvd
6.141	Pasadena Ave - Rt; OID
6.111	Linden Ave - Lt; OID
6.021	Atlantic Ave
5.951	Lime Ave
5.891	Olive Ave - Rt; OID
5.831	Myrtle Ave - Rt; OID
5.761	California Ave
5.701	Lewis Ave - Lt; OID
5.641	Lemon Ave
5.581	Cerritos Ave - Lt; OID
5.521	Orange Ave
5.481	Alamitos Ave
5.391	Gundry Ave - Lt; OID
5.321	May Ave - Rt; OID
5.261	Walnut Ave

Post Miles

LA - 1

Pacific Coast Hwy
S to N

7.36	Off to SB Rte 7 - Rt
7.35= Rte 7 6.959	On from SB Rte 7 - Lt
7.28	Off Ramp Segment to SB Long Beach Fwy - Lt
7.32	End Br #53-725
7.29	Long Beach Fwy Rte 1/7 Sep Beg Br #53-725
7.29	Off to NB Rte 7 - Lt
7.28= Rte 7 6.956	On from NB Rte 7 - Rt
7.232	On from NB Long Beach Fwy - Lt
7.23	Off to NB Rte 7 - Rt
7.22	End Br #53-341
7.11	LA River Beg Br #53-341
7.10	End Br #53-1047
7.08	De Forest Ave UC Beg Br #53-1047
7.021	Golden Ave - Rt; Frontage Rd - Lt & Rt
6.981	Oregon Ave - Rt; OID
6.941	Oregon Ave - Lt; OID
6.911	Maine Ave - Rt; OID
6.841	Daisy Ave
6.771	Magnolia Ave

November 1978

Post Miles

LA - 1

Pacific Coast Hwy
S to N

8.30	End Br #53-145
8.30	On from SB Rte 47 - Lt
8.27	Terminal Island Fwy Rte 1/47 Sep Beg Br #53-145
8.242	On from San Gabriel Ave & NB Rte 47 - Rt
8.23	Off to NB Rte 47 - Lt
8.210	Off to San Gabriel Ave & NB Rte 47 - Rt
8.20	On from NB Rte 47 - Lt
8.161	River Ave - Rt; OID
8.121	Judson Ave - Lt; OID
7.961	Hayes Ave - Lt; OID
7.901	Seabright Ave - Lt; OID
7.841	Cota Ave
7.771	Santa Fe Ave
7.681	Canal Ave
7.581	Caspian Ave
7.491	Harbor Ave
7.41= Rte 7 6.958	On from SB Rte 7 - Rt
7.401	Off to SB Long Beach Fwy - Lt

November 1978

Post Miles

LA - 1

Pacific Coast Hwy
S to N

9.05	Goodrich Ave RR Spur Grade Xing
8.991	Texaco Driveway - Rt; OID
8.79	End Br #53-356
8.78	Cross Rd UC Beg Br #53-356
8.73	End Br #53-355
8.72	Pipeline UC Beg Br #53-355
8.69	Texaco OH Br #53-2154
8.67	End Br #53-719
8.652	On from Frontage Rd - Rt
8.62	Dominguez Channel Beg Br #53-719
8.592	Off to Frontage Rd - Lt
8.564	On from Frontage Rd - Lt
8.520	Off to Frontage Rd - Rt
8.49	End Br #53-399
8.44	End <u>LA-1-LBch</u> ; <u>Beg LA-1-LA</u>
8.43	Classification Yard OH Beg Br #53-399
8.37	End Br #53-347
8.34	On from SB Rte 47 - Rt
8.34	Hobson Ave OH Br #53-347
8.33	Off to SB Rte 47 - Lt
8.31	Off to SB Rte 47 - Rt

November 1978

Post Miles

LA - 1

Pacific Coast Hwy
S to N

10.901	Neptune Ave
10.849	Ravenna Ave
10.796	Lagoon Ave
10.744	Island Ave
10.672	Fries Ave
10.607	Marine Ave
10.532	Avalon Blvd
10.436	Broad Ave
10.123	Eubank Ave
10.01	End Br #53-352
9.93	Wilmington OH Beg Br #53-352
9.851	Sanford Ave
9.761	Pioneer Ave
9.681	Watson Ave
9.611	Mahar Ave
9.531	Blinn Ave
9.481	Drumm Ave - Rt
9.451	Coil Ave
9.281	Alameda St
9.27	Alameda St Grade Xing
9.253	Alameda St
9.161	Goodrich Ave - Lt; OID
9.111	Leeds Ave - Lt; OID

November 1978

Post Miles

LA - 1

Pacific Coast Hwy
S to N

12.912	President Ave
12.823	Senator Ave
12.733	Belle Porte Ave
12.662	Frampton Ave
12.60	Harbor City RR Grade Xing
12.517	Normandie Ave
12.369	257th St - Rt
12.171	Vermont Ave
12.120	Bixby Ave - Rt
12.065	McCoy St - Rt
12.010	Dodge Ave - Rt
11.97	Bixby Slough Br #53-1269
11.660	Figueroa Pl
11.681- Rte 11 4.208	On from SB Rte 110- Rt
11.63	Off Ramp to SB Rte 110- Lt
11.61	Harbor Fwy Jct Rte 110/1Sep Br #53-969
11.559	Figueroa St
11.360	Frigate Ave
11.208	Wilmington Blvd
11.145	Gulf Ave
11.085	Ronan Ave
11.024	McDonald Ave
10.963	Bay View Ave

Post Miles

LA - 1

November 1978

Pacific Coast Hwy
S to N

15.25	Palos Verdes Cr Br #53-757
15.000	Newton St - Lt; Douglas Way - Rt Denny Rd - Lt
14.981	Frontage Rd - Lt
14.931	Frontage Rd - Lt
14.830	Rolling Hills Rd - Lt
14.634	Crenshaw Blvd
14.289	Hillworth Ave - Lt
14.19	End <u>LA-1-Tor/Lmta</u> ; Beg <u>LA-1-Tor</u>
14.18	End <u>LA-1-Lmta</u> ; Beg <u>LA-1-Tor/Lmta</u>
14.129	Pennsylvania Ave
14.083	Reed Dr - Rt
14.043	Viana Ave - Lt
13.972	Cypress St
13.920	Lucille Ave
13.816	Narbonne Ave
13.660	Oak St
13.503	Eshelman Ave
13.431	Reed St - Lt
13.400	Bland Pl - Rt
13.359	Walnut St
13.214	Appian Way - Lt, Cayuga Ave
13.17	End <u>LA-1-LA</u> ; Beg <u>LA-1-Lmta</u>
13.100	Western Ave

November 1978

Post Miles

LA - 1

Pacific Coast Hwy
S to N

18.13	End <u>LA-1-Tor</u> ; Beg <u>LA-1-RdoB</u>
18.131	Vista del Mar - Lt; OID
18.090	Palos Verdes Blvd
18.041	Camino De Las Colinas - Lt
17.991	Paseo De Las Delicias - Lt
17.851	Vista Del Parque - Lt (North End)
17.681	Vista Del Parque - Lt (South End); Prospect Ave - Rt; OID
17.611	Paseo De Gracia - Lt
17.441	Robert Rd - Rt
17.211	Calle Mayor
17.021	North Entrance to South Torrance High School - Rt
16.831	South Entrance to South Torrance High School - Rt
16.81	Harrlee Lane POC Br #53-40
16.641	Janet Lane - Lt, Frontage Rd; OID
16.441	Anza Ave
16.371	Ladeene Ave - Rt
16.251	Ocean Ave
16.111	Neece Ave
16.005	Hawthorne Ave, Jct Rte 107 - Rt; Co Rd N-7 - Lt
15.843	242nd St - Lt; Ward St - Lt
15.787	Madison St
15.540	Winlock Dr -Lt
15.280	Bellanca Way - Rt

November 1978

Post Miles

LA - 1

Pacific Coast Hwy
S to N

20.231	North Gertruda Ave, Beryl St
20.081	Carnelian St, North Francisca Ave
19.941	Elena Ave - Lt; Diamond St
19.861	Vincent St
19.751	Emerald St
19.651	Garnet St
19.524	Torrance Blvd
19.401	Pearl St
19.271	So Guadalupe Ave, Ruby St
19.141	Sapphire St, South Francisca Ave - Rt
19.011	Topaz St - Lt
18.871	Knob Hill Ave
18.791	Avenue A
18.721	Avenue B
18.651	Avenue C
18.581	Avenue D
18.501	Avenue E
18.411	Avenue F
18.351	Avenue G
18.291	Avenue H - Lt
18.251	Elena Ave - Lt
18.161	Avenue I - Lt

November 1978

Post Miles

LA - 1

Pacific Coast Hwy
S to N

21.290	Pier Ave - Lt; 13th St - Rt
21.271	11th Pl - Lt
21.221	11th St - Lt; OID
21.181	10th St, Aviation Blvd - Rt
21.121	9th St
21.081	8th Pl
21.041	8th St
21.011	7th St - Rt
20.951	6th St
20.891	5th St - Rt & Lt
20.831	4th St - Rt & Lt
20.781	3rd St - Rt & Lt
20.741	2nd St - Rt & Lt
20.701	1st Pl - Lt
20.681	1st St - Rt
20.661	1st St - Lt
20.64	End <u>LA-1-RdOB</u> ; Beg <u>LA-1-HmB</u>
20.621	Anita St - Rt; Herondo Ave - Lt
20.558	Catalina Ave - Lt
20.541	North Juanita Ave - Rt
20.461	North Irene Ave - Rt
20.381	Agate St - Rt
20.371	North Guadalupe Ave

November 1978

Post Miles

LA - 1

Pacific Coast Hwy & Sepulveda Blvd
S to N

22.311	Ronda Dr - Rt
22.291	Duncan Pl - Lt
22.241	Duncan Ave
22.201	Boundary Pl - Lt
22.161	Longfellow Ave
22.131	30th St - Lt
22.091	Keats St - Rt
22.021	Tennyson St - Rt
21.92	End <u>LA-1-HmB</u> ; Beg <u>LA-1-ManB</u> Rte continues via Sepulveda Blvd
21.919	Gould Ave - Lt; Artesia Blvd Jct Rte 91 - Rt
21.851	24th Pl - Lt
21.791	24th St - Lt
21.721	21st St
21.681	20th St - Rt
21.641	19th St - Rt
21.561	18th St - Rt
21.521	17th St - Rt
21.461	16th St
21.381	15th St - Rt & Lt; OID
21.341	14th St - Rt

November 1978

Post Miles

LA - 1

Sepulveda Blvd
S to N

23.924	Rosecrans Ave
23.92	End <u>LA-1-ManB</u> ; Beg <u>LA-1-ESeg</u>
23.831	Valley Dr - Lt
23.79	Manhattan OH Br #53-62
23.701	33rd St - Lt
23.591	30th St - Lt
23.491	27th St - Lt
23.421	Marine Ave
23.331	22nd St - Rt
23.231	19th St - Lt
23.191	18th St
23.101	17th St - Lt
23.021	14th St
22.900	Manhattan Beach Blvd
22.841	11th St
22.791	10th St
22.711	9th St
22.641	8th St
22.571	6th St - Lt & Rt
22.511	5th St - Rt
22.461	3rd St - Rt & Lt
22.391	2nd St
22.341	1st St - Lt

November 1980

Post Miles

LA - 1

Sepulveda Blvd
S to N

26.784	NB off to EB Century Blvd - Rt
26.775	SB on from World Way Circle - Lt
26.54	End Br #53-845
26.18	International Airport OC Beg Br #53-845
26.006	Off to WB Imperial Hwy - Lt
25.990	On from WB Imperial Hwy - Rt
25.92	End <u>LA-1-E</u> Seg; Beg <u>LA-1-LA</u>
25.921	Imperial Hwy
25.821	Walnut Ave
25.751	Sycamore Ave - Lt
25.681	Maple Ave
25.551	Palm Ave - Lt
25.441	Mariposa Ave
25.241	Holly Ave - Lt
25.161	Grand Ave
24.911	El Segundo Blvd. RR Grade Xing <i>Removed</i>
24.90	El Segundo Grade Xing <i>Removed</i>
24.531	El Segundo Golf Course - Rt; OID
24.321	Standard Oil Entrance - Lt; OID
24.09	El Segundo RR Spur Xing

November 1978

Post Miles

LA - 1

Sepulveda Blvd & Lincoln Blvd
S to N

29.371	83rd St; End Divided Hwy
29.261	84th St - Rt
29.171	85th St
29.084	Manchester Ave, Rte 105
28.841	Loyola Blvd - Lt
28.719	La Tijera Blvd- Lt
28.422	94th St - Lt
27.439	On from SB Sepulveda Blvd - Rt
27.405	Sepulveda Blvd SB lane
27.363	Lincoln Blvd, Rte cont Lt Sepulveda Blvd NB lanes str ahd
27.231	Interceptor St - Rt
27.151	96th St
27.061	98th St- Rt
26.962	On from Century Blvd - Rt; Off to World Way - Lt
26.954	NB off to World Way & EB Century Blvd - Rt
26.91	Century Blvd OC Br #53-1834 L
26.90	Century Blvd OC Br #53-1834 R
26.87= 26.90	P.M. Equation
26.829	NB on from World Way Circle & EB Century Blvd - Rt
26.794	SB off to EB Century Blvd - Lt

November 1980

Post Miles

LA - 1

Lincoln Blvd
S to N

31.941	Van Buren Ave - Lt; Zanja St - Rt; OID
31.911	Elm St - Rt; OID
31.871	Grant Ave - Lt; OID
31.821	Harrison Ave - Lt; OID
31.780	Washington Blvd
31.48	End <u>LA-1-Co</u> ; Beg <u>LA-1-LA</u>
31.371	Maxella Ave
31.278	R.M.Nixon Expressway, Jct Rte 90 - Rt
31.233	Off to EB Rte 90 - Rt
31.111	Bali Way - Lt
30.921	Mindanao Way
30.731	Fiji Way
30.70	Marina Ditch Br #53-776
30.47	Culver Blvd OC Br #53-89
30.471	On from Culver Blvd - Rt
30.43	End Br #53-118
30.36	Ballona Cr Beg Br #53-118
30.163	Jefferson Blvd
29.901	Hughes Aircraft - Rt; OID
29.65	End <u>LA-1-LA</u> ; Beg <u>LA-1-Co</u>

November 1978

Post Miles

LA - 1

Lincoln Blvd
S to N

32.781	San Miguel Ave - Lt
32.751	Broadway - Lt
32.711	California Ave - Lt & Rt
32.651	Milwood Ave - Lt
32.581	Palms Blvd - Lt & Rt
32.541	Rialto Ct - Lt
32.521	Nowita Pl - Rt
32.501	Nowita Ct - Lt
32.481	Superba Ave
32.441	Marco Pl - Rt
32.421	Marco Ct - Lt
32.381	Amoroso Pl - Rt; Amoroso Ct - Lt
32.351	Venezia Ave - Lt
32.331	Venezia Ct - Lt
32.311	Victoria Ave
32.281	Victoria Ct - Lt
32.251	Lucille Ave - Lt
32.166	Venice Blvd, Jct Rte 187
32.141	Harding Ave - Lt; OID
32.081	Nelrose Ave - Rt; OID
32.071	Coeur d'Alene Ave - Lt; OID
32.001	Garfield Ave - Lt; OID

Post Miles

LA - 1

November 1978

Lincoln Blvd
S to N

33.911	Pine St - Lt & Rt
33.861	Maple St - Rt
33.791	Ocean Park Blvd
33.671	Hill St
33.601	Raymond Ave - Lt
33.571	Ashland Ave - Rt
33.551	Ashland Ave - Lt
33.501	Wilson Pl - Rt
33.491	Pier Ave - Lt
33.451	Pier Ave - Rt
33.431	Marine St - Lt
33.381	Navy St - Lt; Marine St - Rt
33.34	End <u>LA-1-LA</u> ; Beg <u>LA-1-SMca</u>
33.331	Ozone Ave
33.301	Commonwealth Ave - Rt; Machado Dr - Lt
33.221	Warren Ave - Rt
33.171	Rose Ave
33.091	Flower Ave
33.001	Sunset Ave - Rt & Lt
32.981	Sunset Ct - Lt
32.961	Vernon Ave
32.881	Indiana Ave
32.821	Brooks Ave - Lt; Lake St - Rt


Post Miles

LA - 1

Lincoln Blvd, Santa Monica Fwy
& Palisades Beach Rd
S to N

35.06

Main St OC Br #53-316

SB		NB	
R34.98= 35.01E		R34.98= 35.01E	End Realignment; End Santa Monica Fwy
R34.89		R34.89	4th St OC Br #53-1592
		R34.830	On from Lincoln Blvd from NB Rte 2 & SB Rte 1
R34.829			Off to Lincoln Blvd to NB Rte 2 & SB Rte 1
R34.66		R34.66	7th St POC Br #53-1593
		R34.58	Jct Rte 1,2/10; Rte 2 NB Lincoln Blvd, Rte 10 EB Santa Monica Fwy; Rte 1 makes step down from Lincoln Blvd & continues via WB Santa Monica Fwy, center Br #53-1594 Santa Monica Fwy UC
	R34.55		Rte 1,2/10 Sep Beg Br #53-1594
	R34.53		Beg Realignment
	34.411		Michigan Ave
	34.331		Pico Blvd
	34.261		Bay St
	34.191		Grant St
	34.121		Pacific St
	34.081		Strand St - Lt
	34.051		Pearl St - Rt
	34.021		Kensington Rd - Lt
	33.971		Cedar St - Lt & Rt

Post Miles

LA - 1

November 1970

Palisades Beach Rd & Pacific Coast Hwy
S to N

38.53	Pulga Cyn Storm Drain Br #53-501
38.421	Palisades Bowl - Rt
38.210	Tahitian Terrace - Rt
38.12	Temescal Cyn Cr Br #53-364
38.111	Temescal Cyn Rd
37.46	"Will Rogers Beach State Park" Sign
37.045	West Channel Rd & Chautauqua Blvd - Rt; OID
37.01	Santa Monica Storm Drain Br #53-138
37.001	Entrada Dr - Rt; Will Rogers State Beach
36.80	End <u>LA-1-SMca</u> ; Beg <u>LA-1-LA</u> ; Continue via Pacific Coast Hwy
36.53	Entrance to Parking Lot 13 - Lt
36.25	Montana Ave POC 53-2602
36.23	Entrance to Parking Lot 12 - Lt
36.110	California Ave Incline - Rt; Entrance to Jonathon Club - Lt; OID
36.04	California Incline POC 53-2579
35.76	Entrance to Parking Lot 7 - Lt
35.591	Palisades POC Br #53-388
35.39	Broadway POC 53-2578
35.35	On from Colorado Ave - Rte 187 - Rt
35.251	Off to Rte 187 - Lt; Appian Way - Lt Beg Travel on Palisades Beach Rd
> 35.24	End Br #53-08
35.18	Jct Rte 187/1
35.17	Santa Monica Tunnel Beg Br #53-08 under Rte 187 NB lanes only

November 1978

Post Miles

LA - 1

Pacific Coast Hwy
S to N

44.15	Los Flores Cr Br #53-34
44.121	Los Flores Cyn Rd - Rt
42.491	Big Rock Dr - Rt
41.971	Posetano Dr - Rt
41.81	Pena Cyn Br #53-365
41.38	Tuna Cyn Cr Br #53-503
41.361	Tuna Cyn Rd - Rt
40.99	Topanga Cr Br #53-35
40.791	W Topanga Beach Rd - Lt
40.769	Topanga Cyn Blvd - Rt, Jct Rte 27
40.071	Coast Line Dr - Rt
40.04	End <u>LA-1-LA</u> ; Beg <u>LA-1-Co</u>
R40.01= 40.02E	End "R" Mileage
39.74= R39.74	Beg "R" Mileage
39.641	Porto Marina Way - Rt
39.62	Castellamare POC Br #53-68
39.326	Sunset Blvd - Rt, Sunset Blvd Storm Drain Br #53-993
39.296	Off to Sunset Blvd - Rt
39.22	Beach Parking Lot - Lt
39.00	Entrance to Trailer Park - Rt
38.741	Bel Air Bay Club - Rt & Lt

November 1978

Post Miles

LA - 1

Pacific Coast Hwy
S to N

50.37	End Br #53-30
50.36	Solstice Cyn Beg Br #53-30
49.90	End Br #53-31
49.89	Corral Cyn Beg Br #53-31
49.731	On from Malibu Rd - Lt (North End)
49.311	Puerco Cyn Rd - Rt
48.90	OID
48.491	John Tyler Dr - Rt; OID
48.171	Malibu Cyn Rd - Rt; Winter Mesa Dr - Lt Co Rd N-1
47.750	On from Civic Center Way - Rt
47.441	Webb Way; Malibu Beach - Lt
47.241	On from Malibu Rd - Lt (South End)
47.091	Cross Cr Rd - Rt
46.98	End Br #53-32
46.88	Malibu Lagoon Beg Br #53-32
46.811	Serra Rd - Rt (Serra Retreat); OID
46.535	Malibu Pier - Lt; Malibu Cafe - Rt
46.371	Sweetwater Cyn Rd - Rt
44.961	Carbon Cyn Rd - Rt
44.89	Coal Cyn Br #53-33
44.841	Rambla Vista (North End) - Rt
44.261	Rambla Vista (South End) - Rt
44.171	Rambla Pacifico - Rt

November 1978

Post Miles

LA - 1

Pacific Coast Hwy
S to N

54.020	Kanan Dume Rd - Rt; OID
53.98	OID, motel - Lt
53.922	Zuma Mesa Dr - Rt
53.72	LA Co Fire Sta 71 - Lt; OID
53.671	Zumirez Dr
53.491	Zuma View Pl - Lt
53.344	Ramirez Mesa Dr - Rt
53.131	OID
53.031	Paradise Cove Rd - Lt; OID
53.01	Ramera Cyn Rd UC Br #53-778
52.848	Delaplane Rd - Rt; Winding Way - Lt; OID
52.68	OID
52.44	OID
52.25	OID
52.16	OID
51.801	Escondido Beach Rd - Lt; OID
51.79	Escondido Cr Br #53-29
51.761	Via Escondido Sycamore Pk - Rt; Malibu Cove Colony - Lt; OID
51.341	Sea Vista Dr - Rt; Latigo Vista - Lt; OID
51.071	Latigo Cyn Rd - Rt
50.821	Latigo Shores Dr - Lt; OID
50.381	Corral Cyn Rd - Rt

Post Miles

LA - 1

November 1978

Pacific Coast Hwy
S to N

62.87	LA/Ven Co Line; End <u>LA-1-Co</u>
62.301	Mulholland Hwy - Rt Leo Carrillo State Beach - Lt; OID
62.26	Arroyo Sequit Br #53-26
62.121	Entrance and Exit to Leo Carrillo State Beach - Rt; OID
59.901	Decker Cyn Rd - Rt, Jct Rte 23; OID
59.401	Encinal Cyn Rd - Rt; OID
58.461	Broad Beach Rd - Lt; OID
57.391	Lunita Rd - Rt; OID
56.851	Trancas Cyn Rd - Rt Broad Beach Rd - Lt; OID
56.71	Trancas Cr Br #53-27
56.65	Beg Divided Hwy
56.511	Guernsey Ave - Rt
55.650	Morning View Dr - Rt
55.091	Zuma Beach Park - Lt; OID End Divided Hwy
55.041	Busch Dr - Rt; OID
55.001	Off to Busch Dr - Rt to Zuma Beach Pk
54.97	End Br #53-28
54.95	Zuma Cr Br #53-28
54.911	Westward Beach Rd - Lt; Bonsall Dr - Rt; OID
54.341	Heathercliff Rd - Lt; OID
54.111	Portshead Rd - Lt; Cavalleri Rd - Rt; OID

Post Miles

LA - 2

March 1983

Lincoln Blvd & Santa Monica Blvd
W to E

1.431	21st St - Rt; St John's Hospital - Lt
1.331	20th St
1.251	19th St
1.181	18th St
1.101	17th St
1.031	16th St
0.951	15th St
0.871	14th St
0.801	Euclid St
0.721	12th St
0.651	11th St
0.571	10th St
0.491	9th St
0.417	Santa Monica Blvd Turn Rt onto Santa Monica Blvd
0.291	Broadway
0.161	Colorado Ave
0.000	Olympic Blvd
LO.03= 0.00E	P.M. Equation
LO.02	End Rte 1,2/10 Sep Br #53-1594
LO.00	Santa Monica Fwy Jct Rte 1,2/10 Center Br #53-1594; Beg <u>LA-2-SMca</u> Travel north via Lincoln Blvd

Post Miles

LA - 2

March 1983

Santa Monica Blvd
W to E

2.671	Saltair Ave - Lt; Ohio Ave - Rt
2.600	Bundy Dr
2.531	Amherst Ave - Lt; OID
2.461	Wellesley Ave
2.391	Carmelina Ave - Rt; OID
2.341	Rochester Ave - Lt
2.321	Centinela Ave End <u>LA-2-SMca</u> ; Beg <u>LA-2-LA</u>
2.241	Franklin St
2.171	Berkeley St
2.091	Stanford St
2.021	Yale St
1.931	Harvard St
1.865	Princeton St
1.791	26th St
1.78	Beg Divided Hwy
1.721	25th St - Rt
1.661	Chelsea Ave - Lt; Park Dr - Rt
1.621	24th St - Rt
1.581	Cloverfield Blvd - Rt
1.531	23rd St
1.471	22nd St - Lt

Post Miles

LA - 2

March 1983

Santa Monica Blvd
W to E

3.79	Sepulveda Blvd Gr Xing
3.771	Pontius Ave
3.68	to NB Rte 405 - Lt; OID
3.682= Rte 405	Cotner Ave & On from NB Rte 405 - Rt; OID
30.716	
3.65	San Diego Fwy OC Jct Rte 405/2 Sep Br #53-708
3.63	to SB Rte 405 - Rt; OID
3.631= Rte 405	Beloit Ave & on from SB Rte 405 - Lt; OID
31.029	
3.561	Sawtelle Blvd
3.481	Corinth Ave
3.421	Purdue Ave
3.351	Butler Ave
3.275	Colby Ave
3.211	Federal Ave
3.141	Barry Ave
3.081	Barrington Ave
3.011	Stoner Ave
2.941	Granville Ave
2.871	Westgate Ave
2.801	Armacost Ave
2.741	Brockton Ave

Post Miles

LA - 2

March 1983

Santa Monica Blvd

No Rdwy	So Rdwy	
	S4.761	Prosser Ave - Rt
	S4.701	Parnell Ave - Rt
	S4.641	Manning Ave - Rt
4.621		Manning Ave - Lt
	S4.571	Pelham Ave - Rt
4.511	S4.511	Overland Ave - Rt; OID
	S4.451	Selby Ave - Rt
4.431		Selby Ave - Lt
	S4.391	Malcolm Ave - Rt
4.381		Malcohm Ave - Lt
	S4.321	Glendon Ave - Rt
4.311		Glendon Ave - Lt
4.251	S4.251	Westwood Blvd; OID
4.181	S4.181	Midvale Ave - Lt & Rt
4.121	S4.121	Kelton Ave - Lt & Rt
4.061	S4.061	Veteran Ave; OID
3.991	S3.991	Greenfield Ave - LT & Rt
3.921	S3.921	Camden Ave - Lt & Rt
3.861	S3.861	Bentley Ave; OID North Rdwy Divided Hwy
3.80	S3.80	Beg North & South Rdwy
	3.800	Sepulveda Blvd

Post Miles

LA - 2

March 1983

Santa Monica Blvd

No Rdwy	So Rdwy	
5.89	S5.89	End <u>LA-2-LA</u> ; <u>LA-2-BvHs</u>
	S5.891	Moreno Dr - Rt; End Separate Rdwys; Rte on North Rdwy Only; Heath Ave - Rt
5.781	S5.781	Century Park East - Rt; OID
5.581	S5.581	Avenue of Stars - Rt; OID
5.491		Club View Dr - Lt
5.431		Ensley Ave - Lt
5.371		Warnall Ave - Lt
	S5.361	Century Park West - Rt
	S5.321	Fox Hills Dr - Rt
5.261		Comstock Ave - Lt
	S5.221	Benecia Ave - Rt
5.161	S5.161	Beverly Glen Blvd; OID
	S5.101	Pandora Ave - Rt
5.091		Pandora Ave - Lt
	S5.031	Holmby Ave - Rt
4.961	S4.961	Thayer Ave - Lt & Rt
	S4.901	Fairburn Ave - Rt
4.851		Fairburn Ave - Lt
	S4.831	Westholme Ave - Rt
4.771		Westholme Ave - Lt

Post Miles

LA - 2

March 1983

Santa Monica Blvd
W to E

7.471 Arden Dr - Lt; OID
7.391 Hillcrest Rd - Lt; OID
7.311 Palm Dr - Lt; Beverly Blvd - Rt; OID
7.221 Maple Dr - Lt; OID
7.151 Elm Dr - Lt; OID
7.081 Foothill Rd - Lt; OID
7.001 Alpine Dr - Lt; OID
6.931 Rexford Dr
6.851 Crescent Dr
6.781 Cannon Dr
6.701 Beverly Dr
6.631 Rodeo Dr
6.541 Camden Dr
6.481 Bedford Dr
6.401 Roxbury Dr
6.321 Linden Dr - Lt; OID
6.251 Walden Dr - Lt
6.201 Wilshire Blvd
6.09 OID
5.99 OID
5.91 OID

Post Miles

LA - 2

March 1983

Santa Monica Blvd
W to E

8.691	La Cienega Blvd
8.650	West Knoll Dr - Lt
8.605	West Knoll Dr - Rt
8.511	Westmont Dr - Lt
8.461	Westbourne Dr - Lt & Rt; OID
8.401	Huntley Dr - Rt
8.37	Sherman RR Spur Xing - Rt
8.341	Hancock Ave - Lt; OID
8.241	Palm Ave - Lt
8.211	Larrabee St - Lt; OID
8.151	San Vicente Blvd
8.101	Hilldale Ave - Lt
8.041	Robertson Blvd
7.941	Ramage St - Lt; La Peer Dr - Rt; OID
7.871	Nemo St, Willey Ln - Lt; Almont Dr - Rt; OID
7.740	Doheny Dr, Melrose Ave - Rt End <u>LA-2-BvHs</u> ; Beg <u>LA-2-Co</u>
7.701	Oakhurst Dr - Lt
7.70	Doheny RR Grade Xing - Rt
7.621	Sierra Dr - Lt; OID
7.551	Alta Dr - Lt; OID

Santa Monica Blvd
W to E

9.761	Genessee Ave - Rt & Lt
9.701	Ogden Dr - Rt & Lt
9.635	Orange Grove Ave - Rt & Lt
9.571	Fairfax Ave
9.495	Hayworth Ave - Lt & Rt
9.441	Edinburgh Ave - Rt
9.391	Laurel Ave - Rt & Lt
9.311	Crescent Heights Blvd
9.251	Havenhurst Dr - Lt & Rt
9.191	LaJolla Ave - Rt
9.135	Harper Ave - Rt & Lt
9.061	Sweetzer Ave
8.985	Kings Rd - Rt; Flores St - Lt
8.920	Kings Rd - Lt
8.900	Orlando Ave - Rt; End Divided Hwy
8.846	Olive Dr - Lt
8.820	Holloway Dr - Lt; Croft Ave - Rt; OID
8.792	from Holloway Dr - Lt
8.761	Alfred St - Rt

Post Miles

LA - 2

March 1983

Santa Monica Blvd
W to E

10.781	Mansfield Ave
10.721	Orange Dr
10.651	Sycamore Ave
10.62	End <u>LA-2-Co</u> ; Beg <u>LA-2-LA</u>
10.580	La Brea Ave
10.521	Detroit St - Lt
10.461	Formosa Ave
10.391	Poinsettia Pl - Lt
10.341	Poinsettia Dr - Lt
10.311	Poinsettia Pl - Rt
10.291	Greenacre Ave - Lt
10.245	Fuller Ave - Lt & Rt
10.165	Plummer Lane - Lt; Martel St - Rt
10.131	Vista St - Lt
10.085	Gardner St - Lt; Vista St - Rt
10.051	Gardner St - Rt
9.991	Sierra Bonita Ave - Rt
9.945	Curson Ave - Rt & Lt
9.861	Spaulding Ave - Lt; Stanley Ave - Rt
9.811	Spaulding Ave - Rt

Post Miles

LA - 2

March 1983

Santa Monica Blvd
W to E

12.211	Van Ness Ave
12.081	Bronson Ave - Lt
12.021	Tamarino Ave - Lt
11.961	Gordon St - Lt Hollywood Mem Cemetery - Rt
11.901	Beachwood Dr - Lt
11.831	Gower St
11.761	Lodi Pl - Lt
11.711	El Centro Ave
11.581	Vine St
11.511	Lillian Way
11.451	Cahuenga Blvd
11.391	Cole Ave
11.331	Wilcox Ave
11.301	Wilcox Pl - Lt
11.251	Hudson Ave - Lt & Rt
11.201	Seward St
11.021	Las Palmas Ave
10.961	McCadden Pl
10.896	Highland Ave, Jct Rte 170
10.821	Citrus Ave - Lt

Post Miles

LA - 2

March 1983

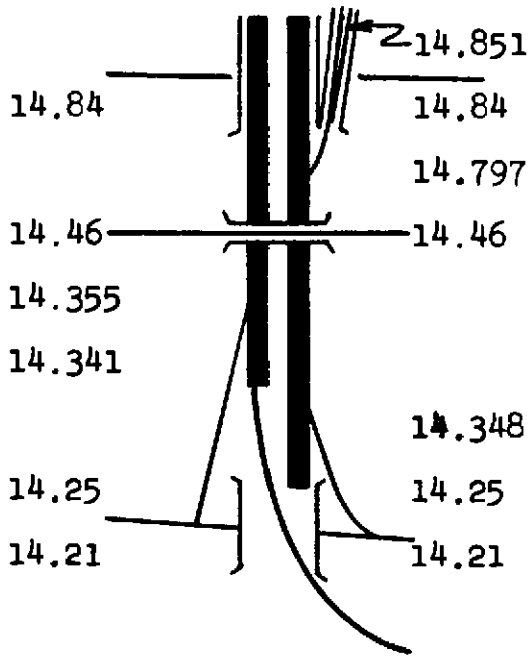
Santa Monica Blvd & Alvarado St
W to E

13.291	Reservoir St
13.221	Elsinore St - Lt
13.190	Sunset Blvd
13.081	Montrose St - Rt
13.051	Marathon St - Lt
13.001	Santa Ynez St - Lt & Rt
12.941	Kent St - Lt & Rt
12.875	Clinton St - Lt & Rt
12.811	Bellevue Ave - Lt
12.771- Rte 101 2.768	from NB Rte 101 - Rt & Off Ramp NB Rte 101 - Lt
12.75	S Jct Rte 101/2, Alvarado St UC Br #53-617 Rte 2 cont'd via Alvarado St
12.74	N Jct Rte 2/101 Sep Center Br #53-675 Travel south on Hollywood Fwy for 2.69 mi to Alvarado St
12.73	Hollywood Fwy Rte 2/101 Sep Beg Br #53-675
12.701	Oxford Ave - Lt; Off Ramp to SB Rte 101 - Rt
12.661	Oxford Ave - Rt
12.621	Flemish Lane - Lt
12.580	Western Ave
12.471	St Andrews Pl - Rt & Lt
12.320	Wilton Pl
12.271	Ridgewood Pl - Rt

Alvarado St, Glendale Blvd
& Glendale Fwy

WB

EB



Collector Segment off to SB Rte 5 & Riverci
Drive
Rosebud Ave UC Beg Br #53-1475
Off to Rte 5
Oak Glen Pl OC Br #53-1414
Off to Glendale Blvd & Fargo St
Off to Glendale Blvd (Temp Conn)
On from Glendale Blvd (Temp)
End Br #53-1474
Glendale Blvd UC Beg Br #53-1474
Beg Glendale Fwy

14.191

to Glendale Fwy - Rt;
Beg Divided Hwy

14.101

Allesandro St - Rt

14.081

from Glendale Fwy - Lt

14.021

Clifford St

13.951

Branden St; End Divided Hwy

13.881

Aaron St

13.781

Allesandro St - Lt; Effie St

13.612

Berkeley Ave, Alvarado St - Rt

13.592

Turn Lt onto Glendale Blvd
Beg Divided Hwy

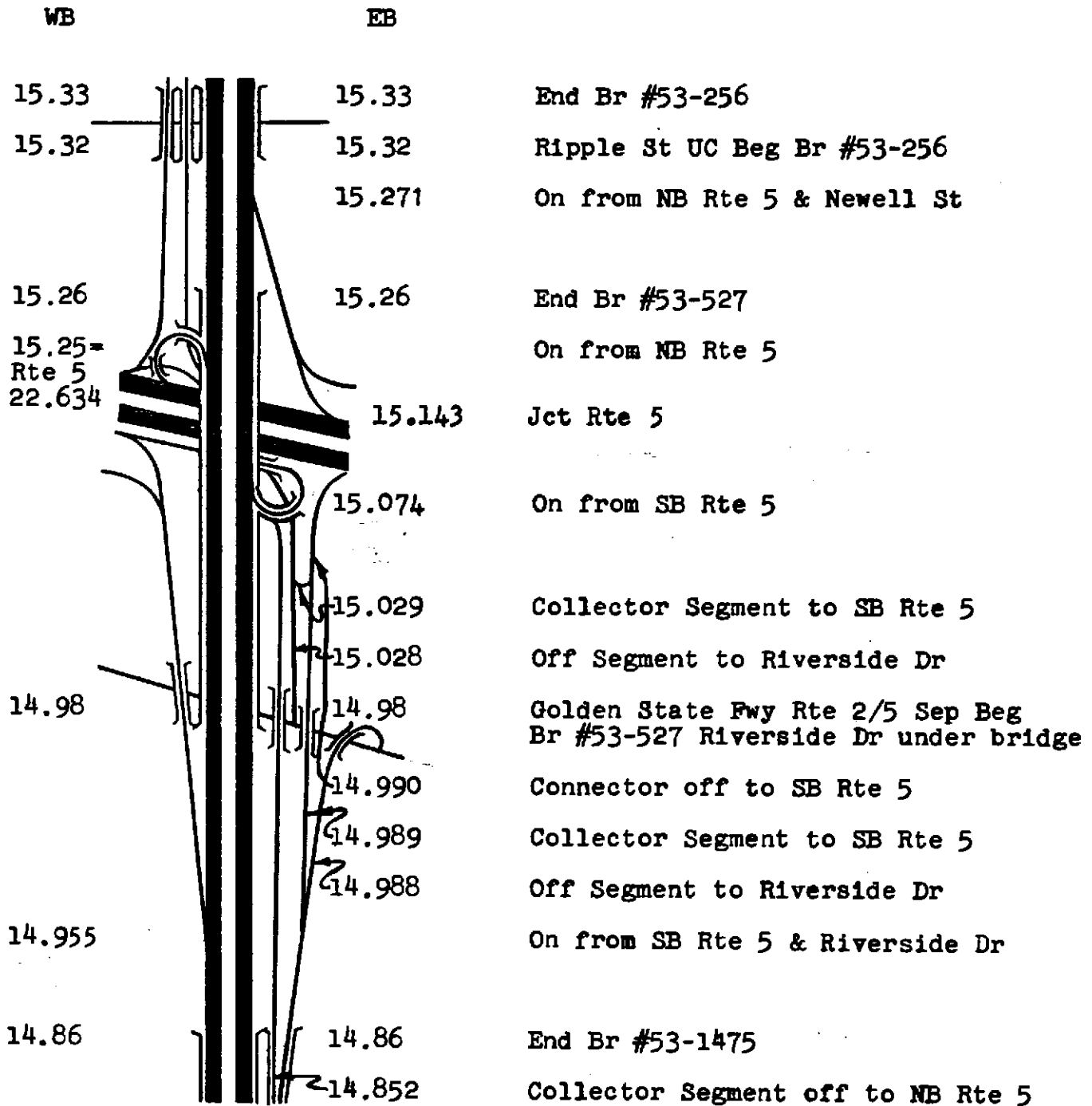
13.521

Scott Ave - Lt & Rt

13.411

Montana St

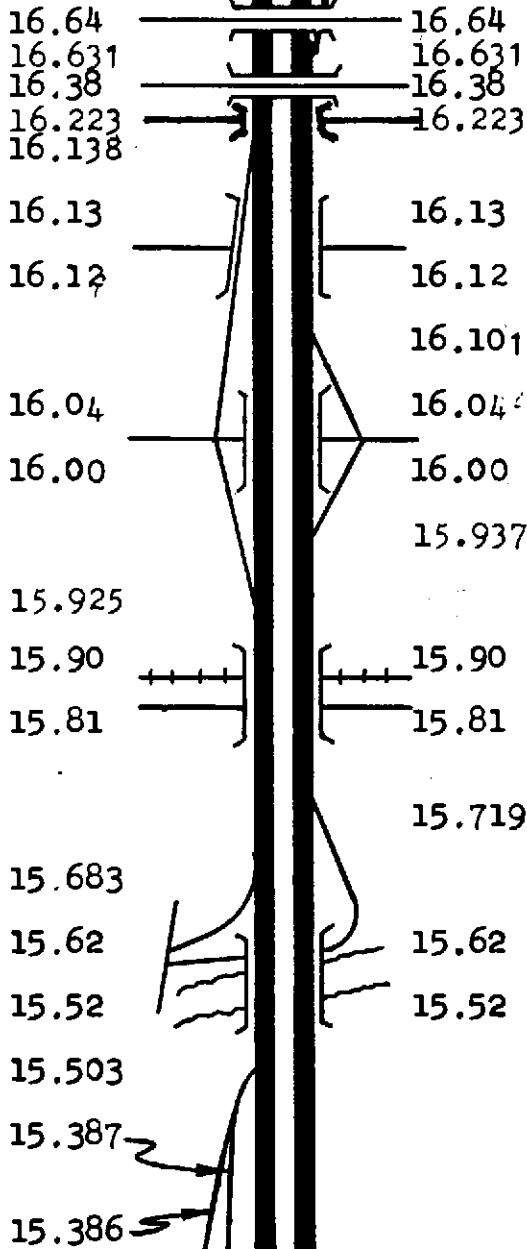
Glendale Fwy



Glendale Fwy

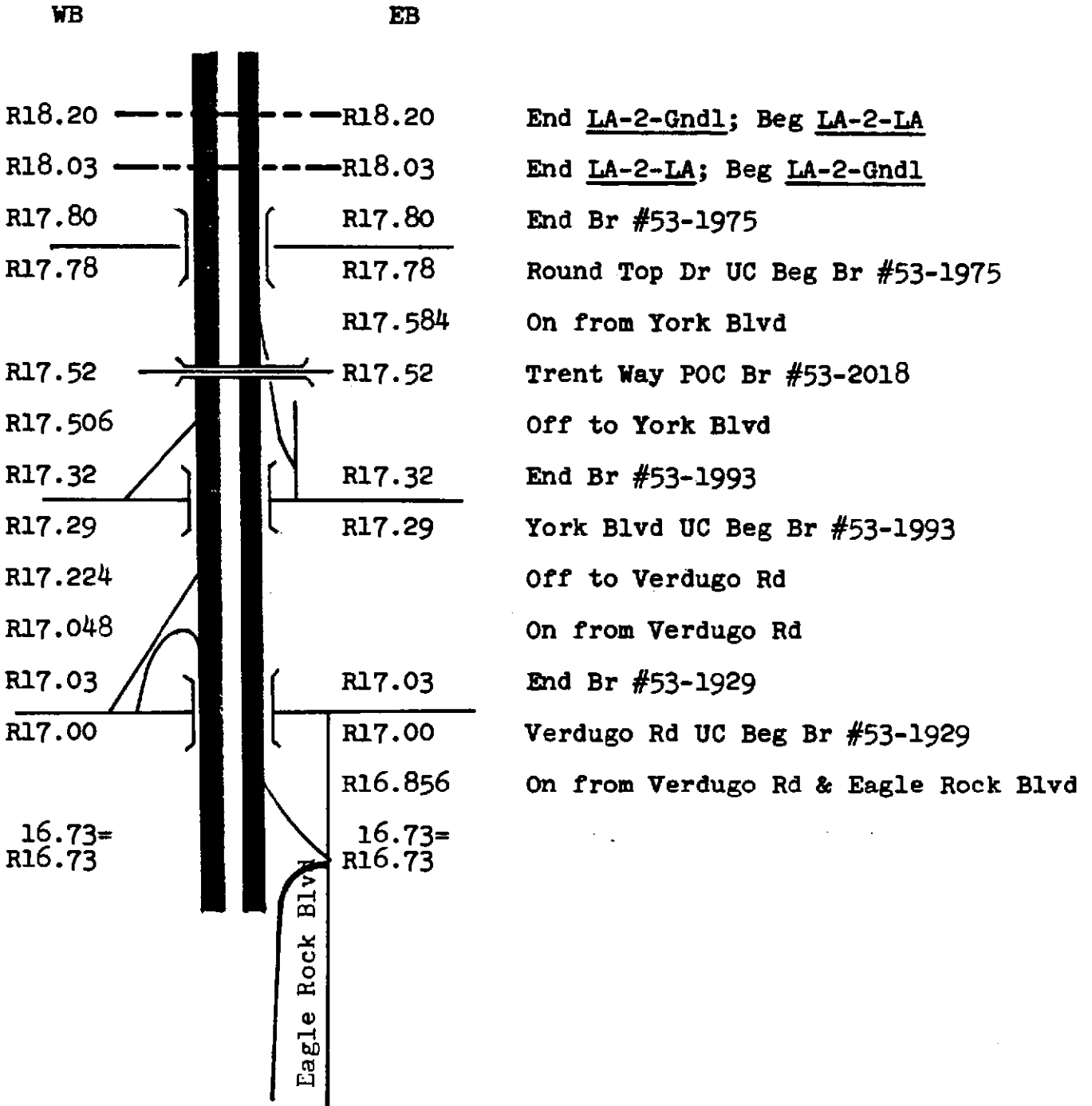
WB

EB

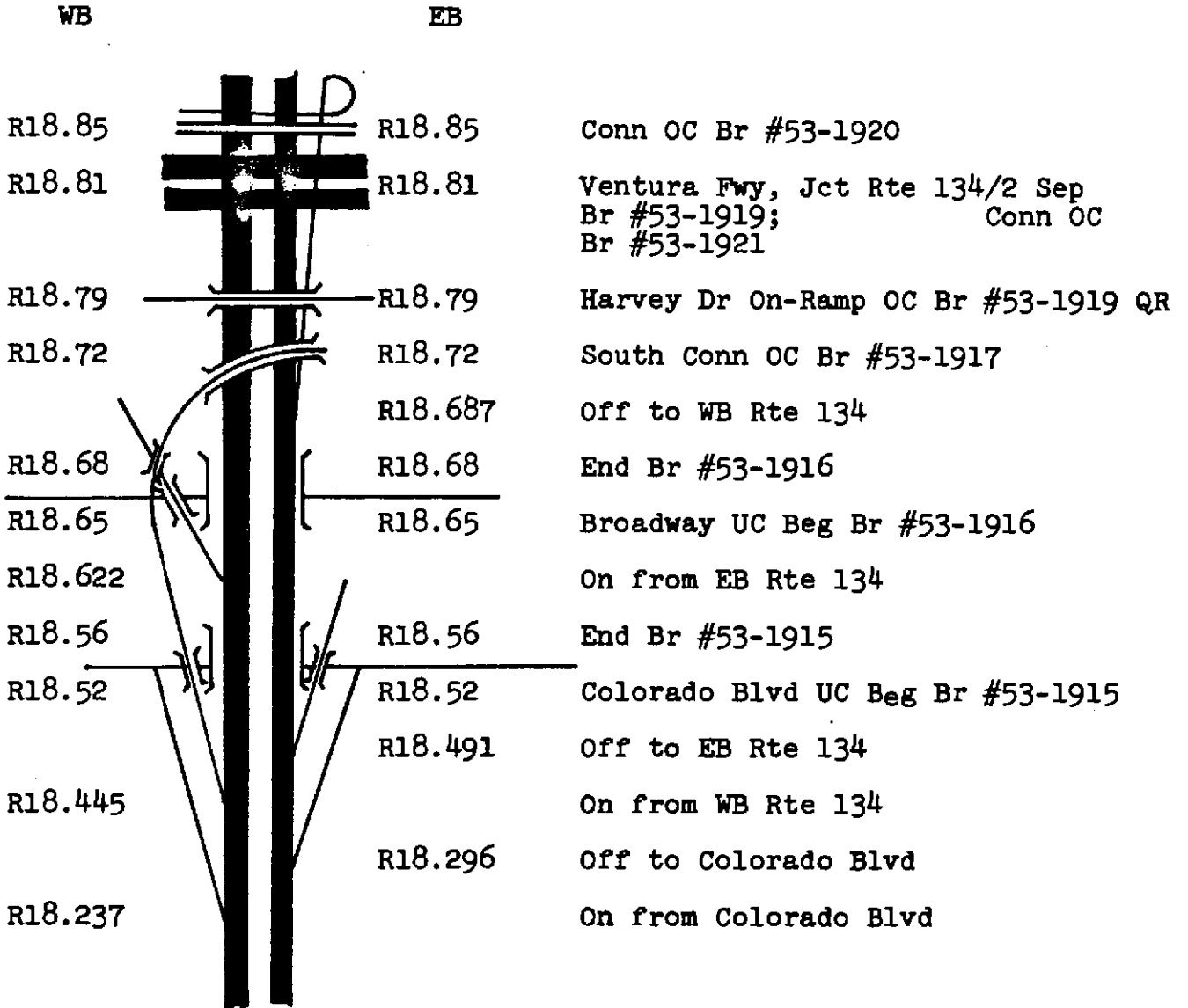


- 16.64 Avenue 36 OC Br #53-780
- 16.631 Off to Verdugo Rd and Eagle Rock Blvd
- 16.38 Estara Ave OC Br #53-879
- 16.223 Moss Ave PUC 53-878
- 16.138 Off to San Fernando Rd
- 16.13 End Br #53-1040
- 16.12 Delay Dr OH Beg Br #53-1040
- 16.101 On from San Fernando Rd
- 16.04 End Br #53-743
- 16.00 San Fernando Rd UC Beg Br #53-743
- 15.937 Off to San Fernando Rd
- 15.925 On from San Fernando Rd
- 15.90 End Br #53-1039
- 15.81 Taylor Yard OH Beg Br #53-1039
- Casitas Ave under bridge
- 15.719 On from Fletcher Dr
- 15.683 Off to Fletcher Dr
- 15.62 End Br #53-255
- 15.52 Los Angeles River Beg Br #53-255
- 15.503 Off to Rte 5
- 15.387 Collector Segment to SB Rte 5 & Riverside Dr
- 15.386 Collector Segment to NB Rte 5

Glendale Freeway



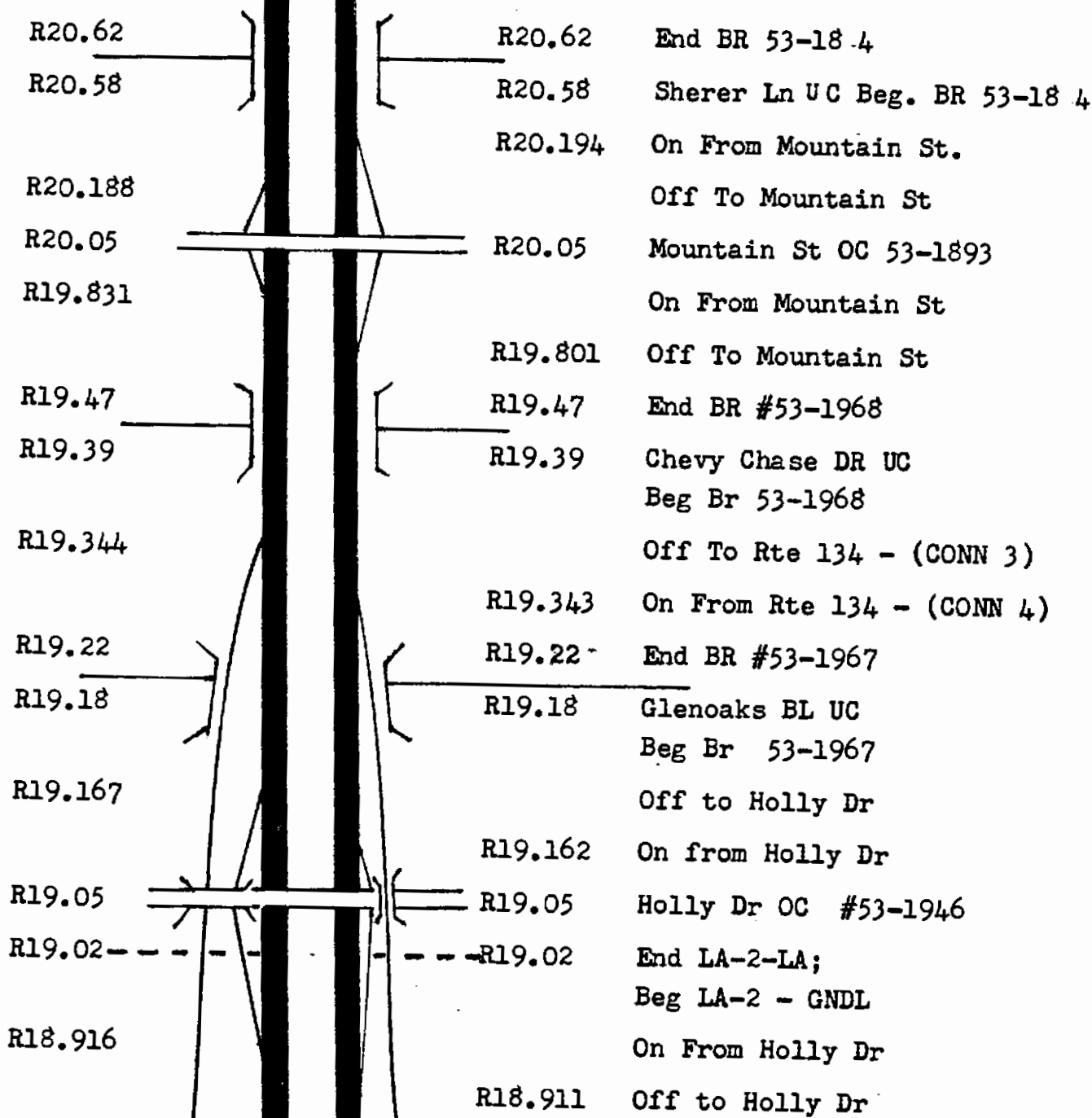
Glendale Freeway



GLENDALE FREEWAY

SB Rdwy

NB Rdwy



GLENDALE FREEWAY

SB Rdwy

NB Rdwy

R23.438

S. Side of Foothill Blvd

R23.425

South side of Foothill Blvd.

R23.41

R23.41

End Separate Align

R23.19

End BR #53-2231-L

R23.18

End BR #53-2231-R

R23.15

JCT 210 Fwy

R23.14

JCT 210 Fwy

R23.00

End LA-2-GNDL;

Beg LA-2-LCF

R22.98

End LA-2-GNDL;

Beg LA-2-LCF

R22.97

2/210 SEPARATION

Beg BR 53-2231R

R22.94

2/210 SEPARATION

Beg BR 53-2231L

R22.773

Off to W/B Rte 210;

Beg Sep Align

R22.70

R22.70

End BR #53-2242

R22.67

R22.67

Stancrest Dr UC

Beg BR 53-2242

R22.664

Off to E/B Rte 210 & Verdugo Blvd

R22.626

On from W/B Rte 210 & Verdugo Blvd

R21.62

R21.62

End Br 53-2366

R21.59

R21.59

Fern Ln UC

Beg BR 53-2366

Post Miles

LA - 2

March 1983

Verdugo Blvd & Angeles Crest Hwy
W to E

24.413	Off Ramp to EB Rte 210 - Lt
24.411= Rte 210 R19.715	On from EB Rte 210 - Lt Off Ramp to EB Rte 210 - Rt; OID
24.406	Craig Ave - Rt; OID
24.330	Angeles Crest Hwy East Jct Rte 210 Rte 2 continues Lt; Beg Divided Hwy

Post Miles

LA - 2

March 1983

Angeles Crest Hwy
W to E

25.97E R25.94=	End Realignment
R25.823	Vista Canada Pl - Lt
R25.54	End Br #53-61
R25.51	La Canada Arch Cyn Beg Br #53-61
R25.441	Harter Lane - Lt End Divided Hwy
R25.350	Vista Del Valle Rd - Lt; OID
25.20= R25.20	Beg Realignment
25.171	Lavender Lane - Lt; OID
25.091	Green Lane
24.891	Olive Lane - Lt; OID
24.791	Angeles Crest Circle - Lt; OID
24.751	Wiladonda Dr - Lt; OID
24.631	Fairview Dr - Lt; OID
24.591	Milmada Dr - Rt & Frontage Rd - Rt; OID
24.541	Salisbury Ct - Lt; Coral Way - Rt; OID
24.513= Rte 210 R20.122	On from WB Rte 210 - Rt; Off Ramp to WB Rte 210 - Lt; OID
24.511	Off to WB Rte 210 - Rt; OID
24.49	End Br #53-2230
24.43	Foothill Fwy UC Rte 2/210 Sep Beg Br #53-2230

Post Miles

LA - 2

March 1983

Angeles Crest Hwy
W to E

42.593	Barley Flats - Lt
38.370	Mt Wilson Rd; Red Box Ranger Station - Rt
34.181	Switzer Rd - Rt; Waterman Station Public Campground
33.800	Angeles Forest Hwy - Lt; Palmdale
29.59	End Br #53-86
29.55	Woodwardia Cyn Cr Beg Br #53-86
29.10	End Br #53-88
29.08	Sidehill Viaduct Beg Br #53-88
28.61	End Br #53-63
28.58	Slide Cyn Cr Beg Br #53-63
28.04	End <u>LA-2-Pas</u> ; Beg <u>LA-2-Co</u>
27.68	End <u>LA-2-Co</u> ; Beg <u>LA-2-Pas</u>
27.650	Angeles Crest Ranger Station - Lt
26.99	Angeles Crest National Forest Boundary
26.47	End <u>LA-2-Pas</u> ; Beg <u>LA-2-Co</u>
26.411	Bay Tree Rd - Lt
26.30	End <u>LA-2-Co</u> ; Beg <u>LA-2-Pas</u>
26.191	Briar Tree Dr - Lt
25.982	Starlight Crest Dr - Rt

Post Miles

LA - 2

March 1983

Angeles Crest Hwy
W to E

62.94 End Br #53-184
62.82 Angeles Crest Tunnel #1 Beg Br #55-184
60.232 Kratka Ridge Ski Lift - Rt
58.09 Buckhorn Ranger Station
57.486 Mt Waterman Ski Lift - Rt
57.11 Cloudburst Summit; "Elev 7018 Ft" Sign
55.951 Camp Pajarito Rd - Lt (Girl Scouts)
54.22 Private Rd (Closed) - Lt
54.17 Private Rd - Rt
53.020 Camp Valcrest Rd - Lt
52.811 Sulphur Springs Rd to Horse Flats Campground - Lt
(Girl Scout Camp)
50.87 Newcombs Ranch Inn - Lt
50.78 Boy Scout Camp Private Rd - Rt
50.610 Entrance to Upper Chilao Rec Area - Lt
50.46 Trail to Devils Cyn - Rt
49.701 Chilao Rd - Lt
49.66 Hwys Maintenance Station - Rt
47.541 Carlton Flats Recreation Area Rd - Lt
42.840 Shortcut Picnic Area - Lt
42.688 Upper Big Tujunga Rd - Lt

Post Miles

LA - 2

March 1983

Angeles Crest Hwy
W to E

82.27	SB/LA Co Line; End <u>LA-2-Co</u>
82.211	Flume Cyn Dr - Rt
81.782	Hwy Maintenance Station Rd - Lt
80.827	Holiday Hill Lodge Entrance - Rt
79.94	Big Pines Station
79.903	Table Mountain Rd - Lt Big Pines Camp Ground Rd - Rt
79.881	Big Pines Hwy
78.071	East Blue Ridge Rd - Rt Entrance to Parking Area - Lt
77.941	Entrance to Inspiration Point - Rt
77.390	Blue Ridge Ski Parking Area - Lt
77.386	Grassy Hollow Camp Ground Rd - Lt
75.00	Vincent Gulch Divide; "Elev 6585 Ft" Sign
74.741	Vincent Gulch Divide Rd - Lt
69.45	Dawson Saddle; "Elev 7901 Ft" Sign
64.14	Gates
64.09	"Islip Saddle" Sign; "Elev 6658 Ft" Sign
64.085	San Gabriel Cyn Rd Jct Rte 39 - Rt
63.50	Jarvi Memorial Vista - Rt
63.05	End Br #53-978
62.97	Angeles Crest Tunnel No 2 Beg Br #53-978



Post Miles

LA-2-U*
Verdugo Rd
W to E

MARCH 1982

19.161	Lexington Dr - Lt; OID
19.120	Chevy Chase Dr; Beg Divided Hwy
19.071	California Ave - Rt
19.031	California Ave - Lt
18.971	Stanley Ave
18.901	Wilson Ave
18.831	Barrington Way
18.761	Broadway
18.711	Carlton Dr - Lt
18.641	Harvard St - Lt
18.581	Orange Grove Ave - Lt
18.520	Colorado Blvd
18.431	Dixon St - Rt
18.351	Rock Glen Ave - Rt
18.321	Maple St - Lt
18.261	Maple St - Rt; Kent Pl - Lt
18.201	Windsor Rd
18.141	Garfield Ave
18.061	Acacia Ave
18.021	Plumas St - Rt
18.020	End <u>LA-2-LA</u> ; Beg <u>LA-2-Gnd1</u>

U* = UNRELINQUISHED ROUTE

Post Miles

LA-2-U*
Verdugo Rd
W to E

MARCH 1982

21.321	Opeechee Way
21.241	Camulos Ave
21.161	Wabasso Way
21.081	Hillside Dr
21.001	Hiawatha Dr - Rt
20.951	Fernbrook Pl - Lt
20.891	Colina Dr
20.711	Verdugo Pk Ent
20.563	Verdugo Wash #53-141
20.551	Towne St
20.456	College POC #53-1624
20.410	Via Cañada Blvd
20.381	College Dr - Rt
20.181	Mountain St - Lt
20.091	Calle Vaquero - Rt
20.031	Frontage Rd - Lt
19.827	Glendale Ave - Lt; Beg Divided Hwy
19.581	Glenoaks Blvd; End Divided Hwy
19.371	Monterey Rd - Lt; OID
19.325	Doran St - Lt; Woodbury Rd - Rt; OID
19.22	Ventura Fwy OC Jct Rte 2/134 Sep Br #53-1863

Post Miles

LA-2-U*

MARCH 1982

W to E

22.651	Triangle Pl - Lt
22.621	Palona Ave - Lt
22.571	Glenco Way
22.511	Vickers Dr - Rt
22.440	La Crescenta Ave/Castera Ave
22.381	Harmon Pl - Rt
22.231	Bagdad Pl - Rt
22.160	North Jct Verdugo Rd; Verdugo/Menlo
22.035	Verdugo Wash #53-142
21.951	Sta Maria/Country Club
21.921	Willow Dr - Rt
21.865	Santa Barbara Lt - Sombra - Rt
21.821	Santa Paula Pl - Rt
21.801	Ramona Ave - Lt
21.761	Glorietta Ave - Rt
21.721	Glorietta Ave - Lt
21.701	Woodland Ave
21.641	Don Carlos Ave
21.561	Del Valle Ave
21.481	El Rito Ave
21.401	Capistrano Circle

Post Miles

LA-2-U*
Verdugo Rd
W to E

MARCH 1982

24.161	St Francis Pl - Lt
24.061	Union Ave - Lt
24.011	Fairlawn Dr - Rt
23.971	Indiana Ave - Lt
23.881	Alta Canyada/Descanco Dr
23.761	Lenz Grove/Wishing Well
23.706	LA Tour Way
23.605	Entrance to Hospital - Rt
23.569	Off from EB Rte 2 - Rt
23.554	Vista Bonita Way
23.441	Hilldale St - Lt; On to WB Route 2
23.311	Valihi Way - Rt
23.221	Park Pl
23.161	Clifton Pl - Rt
23.090	Honolulu Ave/Montrose
22.981	Broadview Dr
22.891	Sunview Dr
22.801	Chiquita Pl - Rt
22.751	El Cino Pl - Rt/Ocean View Ave - Lt
22.680	Castera Ave-Rt/Arlington Ave - Lt Ocean View Ave

Post Miles

LA-2-U*

MARCH 1982

Verdugo Rd

W to E

24.591	End Jct 2 Angeles Crest Highway
24.539	Chevy Chase Dr - Rt
24.449	Hill St - Lt
24.359	Cornishon Ave
24.330	Via Foothill Blvd (La Cañada Str Ahd)
24.195	Via Verdugo
24.181	Encinas Dr - Lt



Post Miles

LA - 5

April 1984

Santa Ana Fwy

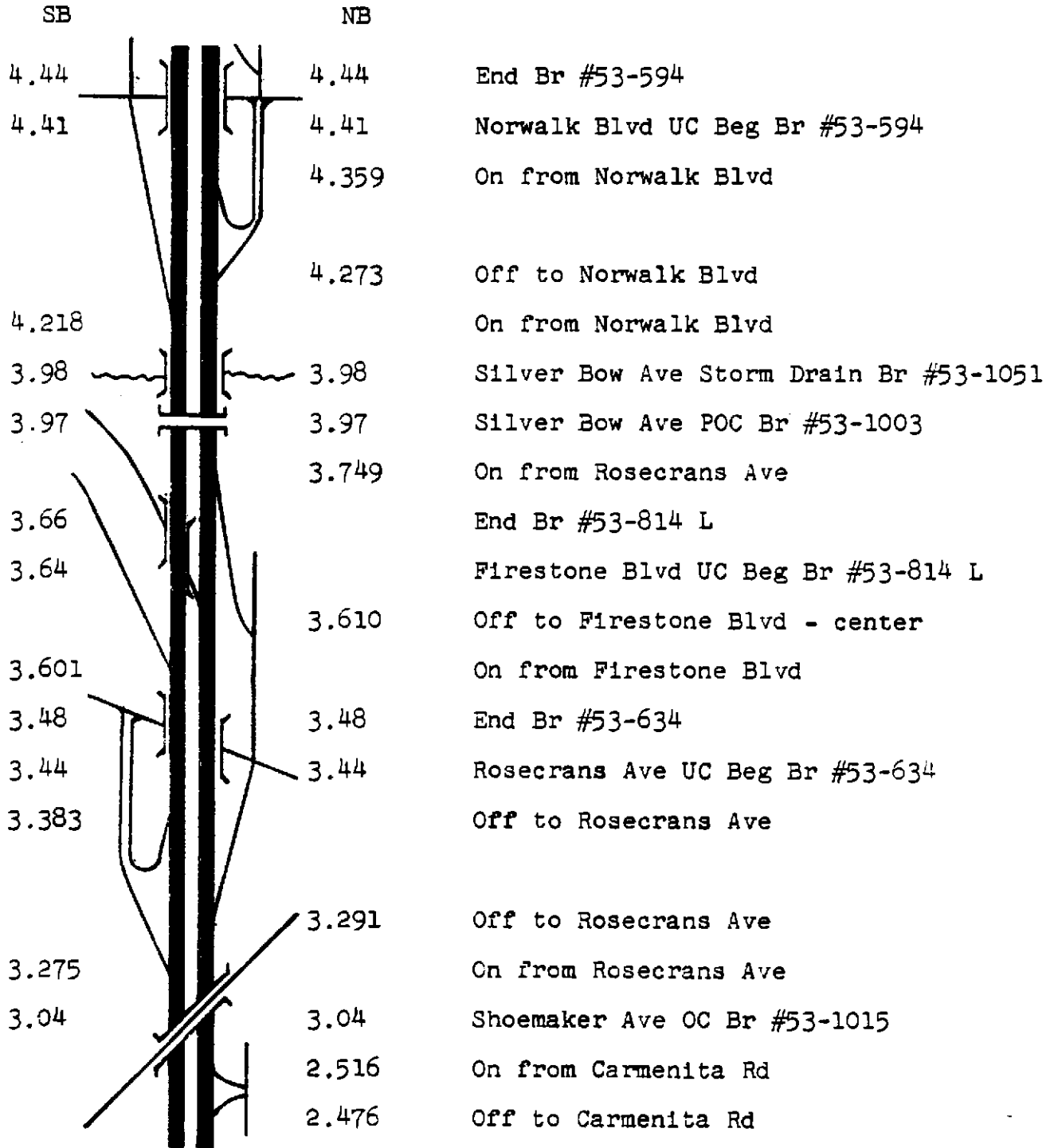
SB	NB	
2.46	2.46	End Br #53-1512
2.45	2.45	Excelsior Wash Beg Br #53-1512
2.41	2.41	End <u>LA-5-SFSp</u> ; Beg <u>LA-5-Nrw</u> Carmenita Rd OC Br #53-214
2.339		Off to Carmenita Rd
2.297		On from Carmenita Rd
1.68	1.68	Alondra Blvd OC Br #53-630
1.678		On from Alondra Blvd
	1.571	On from Alondra Blvd
1.51	1.51	End Br #53-1363
1.47	1.47	North Fork Coyote Creek Beg Br #53-1363
1.21	1.21	Valley View Ave OC Br #53-631 End <u>LA-5-LMrd</u> ; Beg <u>LA-5-SFSp</u>
	1.141	On from Valley View Ave
1.135		Off to Valley View Ave
1.087		On from Valley View Ave
	1.086	Off to Valley View Ave
0.36	0.36	End Br #53-279
0.34	0.34	Coyote Creek Beg Br #53-279
0.040		Off to Artesia Ave
	0.022	On from Artesia Ave
0.00	0.00	LA/Ora Co Line; Beg <u>LA-5-LMrd</u>

Post Miles

LA - 5

April 1984

Santa Ana Fwy

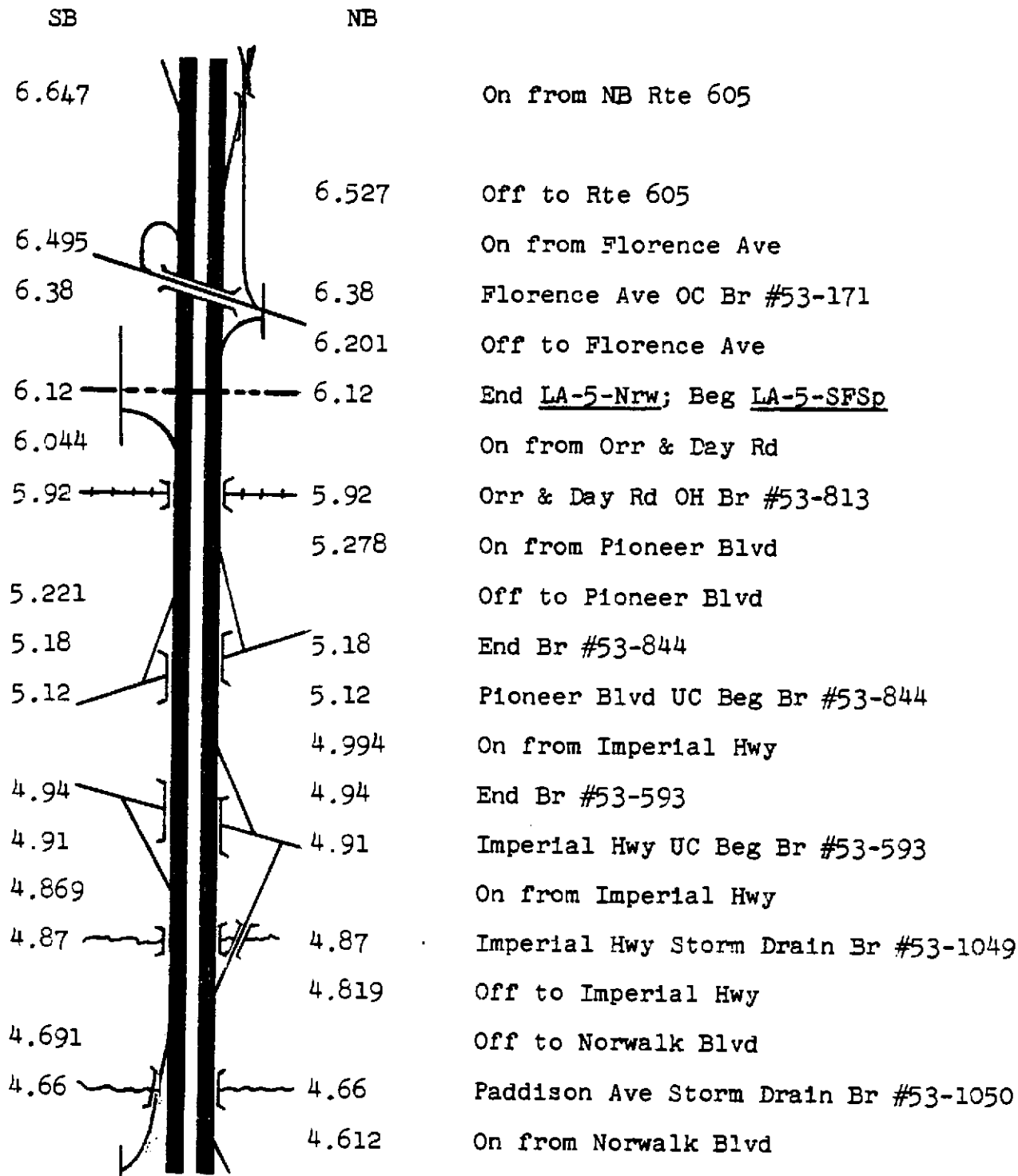


Post Miles

LA - 5

April 1984

Santa Ana Fwy



Post Miles

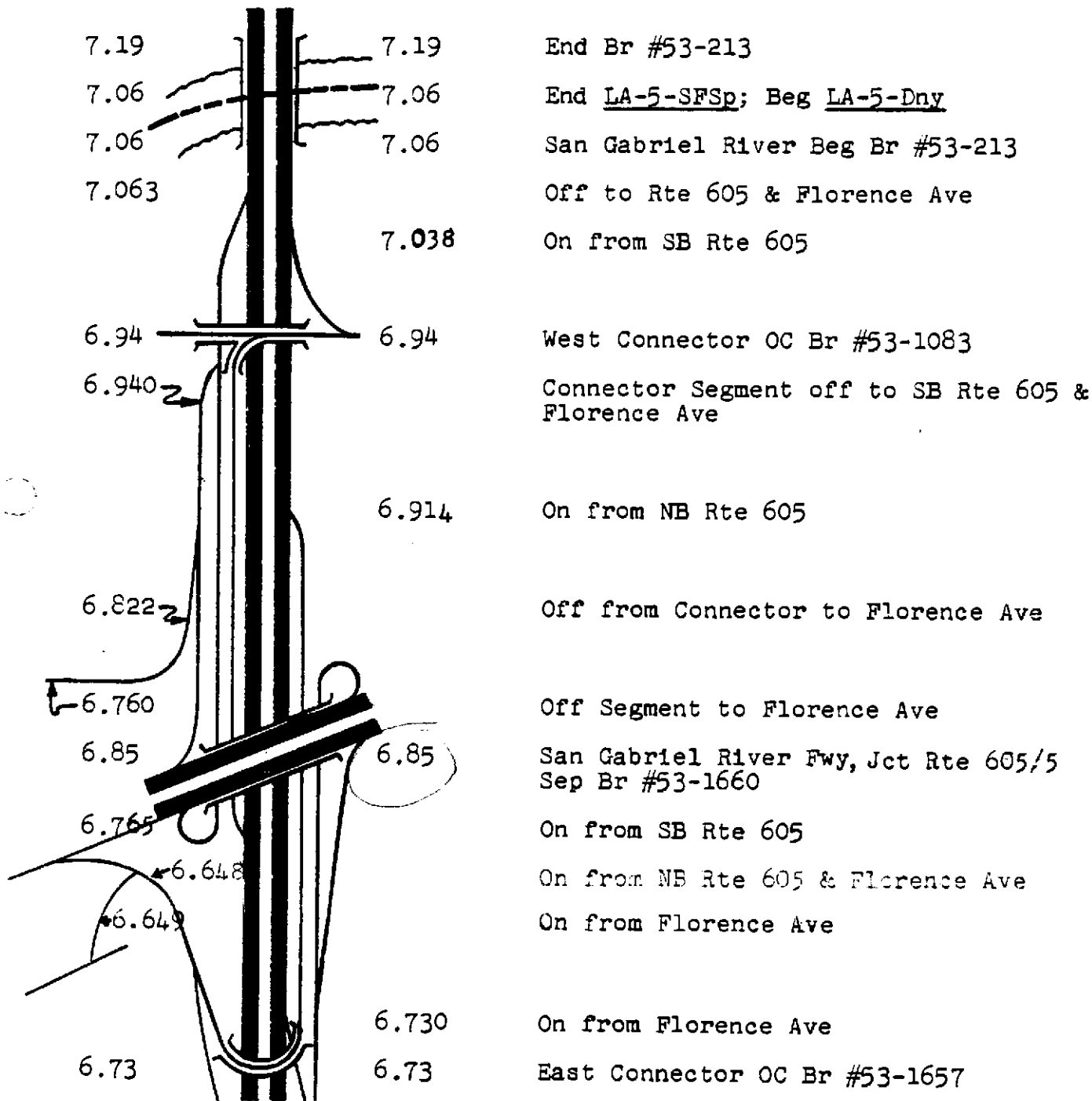
LA - 5

April 1984

Santa Ana Fwy

SB

NB



Post Miles

LA - 5

April 1984

Santa Ana Fwy

SB	NB	
9.19	9.19	Tweedy Lane POC Br #53-1804
9.029		Off to Paramount Blvd
8.98	8.98	End Br #53-765
8.95	8.95	Paramount Blvd UC Beg Br #53-765
	8.940	On from Paramount Blvd
8.92	8.92	Brock Ave Storm Drain Br #53-1290
8.904		On from Paramount Blvd
	8.865	Off to Paramount Blvd
	8.401	On from SB Rosemead Blvd, Rte 19
8.393		Off to Lakewood Blvd, Rte 19
8.33	8.33	End Br #53-640
8.317		On from SB Lakewood Blvd
8.29	8.29	Lakewood Blvd, Rte 5/19 Sep Beg Br #53-640
	8.298	On from NB Lakewood Blvd, Rte 19
8.209		On from NB Lakewood Blvd, Rte 19
	8.183	Off to NB Rosemead Blvd, Rte 19
7.83	7.83	Lemoran POC Br #53-2506

Post Miles

LA - 5
Santa Ana Fwy

April 1984

SB		NB	
		11.765	On from Washington Blvd
11.742			Off to Washington Blvd
		11.700	Off to Washington Blvd
11.59		11.59	End Br #53-635
11.55		11.55	Washington Blvd UC Beg Br #53-635
11.500			On from Washington Blvd
11.04		11.04	Simons UP Br #53-636
10.90		10.90	End Br #53-637
10.88		10.88	Garfield Ave UC Beg Br #53-637
10.795			Off to Garfield Ave, Bandini Blvd
10.744			On from Garfield Ave
		10.719	On from Garfield Ave
		10.666	Off to Garfield Ave
10.12		10.12	Greenwood Ave POC Br #53-803
9.936			Off to Slauson Ave
9.876			On from Slauson Ave
		9.785	Off to Slauson Ave
9.78		9.78	End Br #53-638
9.70		9.70	Slauson Ave OH Beg Br #53-638
9.59		9.59	End Br #53-639
9.53		9.53	End <u>LA-5-Dny</u> ; Beg <u>LA-5-Cmrc</u>
9.47		9.47	Rio Hondo River Beg Br #53-639

SB		NB	
		13.76	NB Rte 7/5 Sep Br #53-785 R
13.75			NB Ramp OC Br #53-790 L
13.73			NB Long Beach Fwy, Jct Rte 7/5 Sep Br #53-785 L
		13.666	Off to NB Rte 7 - center On from SB Rte 7 - center
13.65= Rte 7 23.390			
13.57		13.57	Arizona POC Br #53-1542
		13.561	Off to Eastern Ave & Telegraph Rd
13.069			Off to Triggs St
13.016			On from Triggs St
		13.023	On from SB Atlantic Blvd & Telegraph Rd
		12.944	Off to SB Atlantic Blvd & Telegraph Rd
12.92		12.92	Goodrich Ave OC Br #53-25
12.90		12.90	East Los Angeles Sta UP Br #53-37
12.879			Off to SB Atlantic Blvd & Eastern Ave
12.836			On from SB Atlantic Blvd
12.80		12.80	Atlantic Blvd OC Br #53-41
		12.698	On from NB Atlantic Blvd
12.667			Off to NB Atlantic Blvd
		12.640	Off to NB Atlantic Blvd
12.601			On from NB Atlantic Blvd & Eastern Ave
12.21		12.21	Gasper Ave POC Br #53-802

Post Miles

LA - 5

April 1984

Santa Ana Fwy

SB		NB		
14.97		14.97	End Br #53-604	
14.96		14.96	End <u>LA-5-Co</u> ; Beg <u>LA-5-LA</u>	
14.94		14.94	Indiana St UC Beg Br #53-604	
14.811			Off to Ditman Ave	
			14.803	On from Ditman Ave & Indiana St
			14.768	Off to Indiana St & Ditman Ave
14.763				On from Ditman Ave
14.58			14.58	Eastman Ave POC Br #53-1870
			14.389	On from Downey Rd
14.25			14.25	Downey Rd OC Br #53-784
14.192				Off to Olympic Blvd
14.16			14.16	Olympic Blvd OC Br #53-606
			13.99	Marianna Ave On Ramp OC Br #53-796 R
13.99			13.99	End <u>LA-5-Cmrc</u> ; Beg <u>LA-5-Co</u>
			13.93= Rte 7 23.134	On from NB Rte 7 - center
13.894				Off to SB Rte 7
13.89			13.89	Eastern Ave OC Br #53-607
13.86			On from Marianna Ave (Closed) - center	
		13.82	SB Rte 7/5 Sep Br #53-788 R	
		13.80	SB Ramp OC Br #53-788 R	
13.78			SB Rte 7/5 Sep Br #53-788 L	

Post Miles

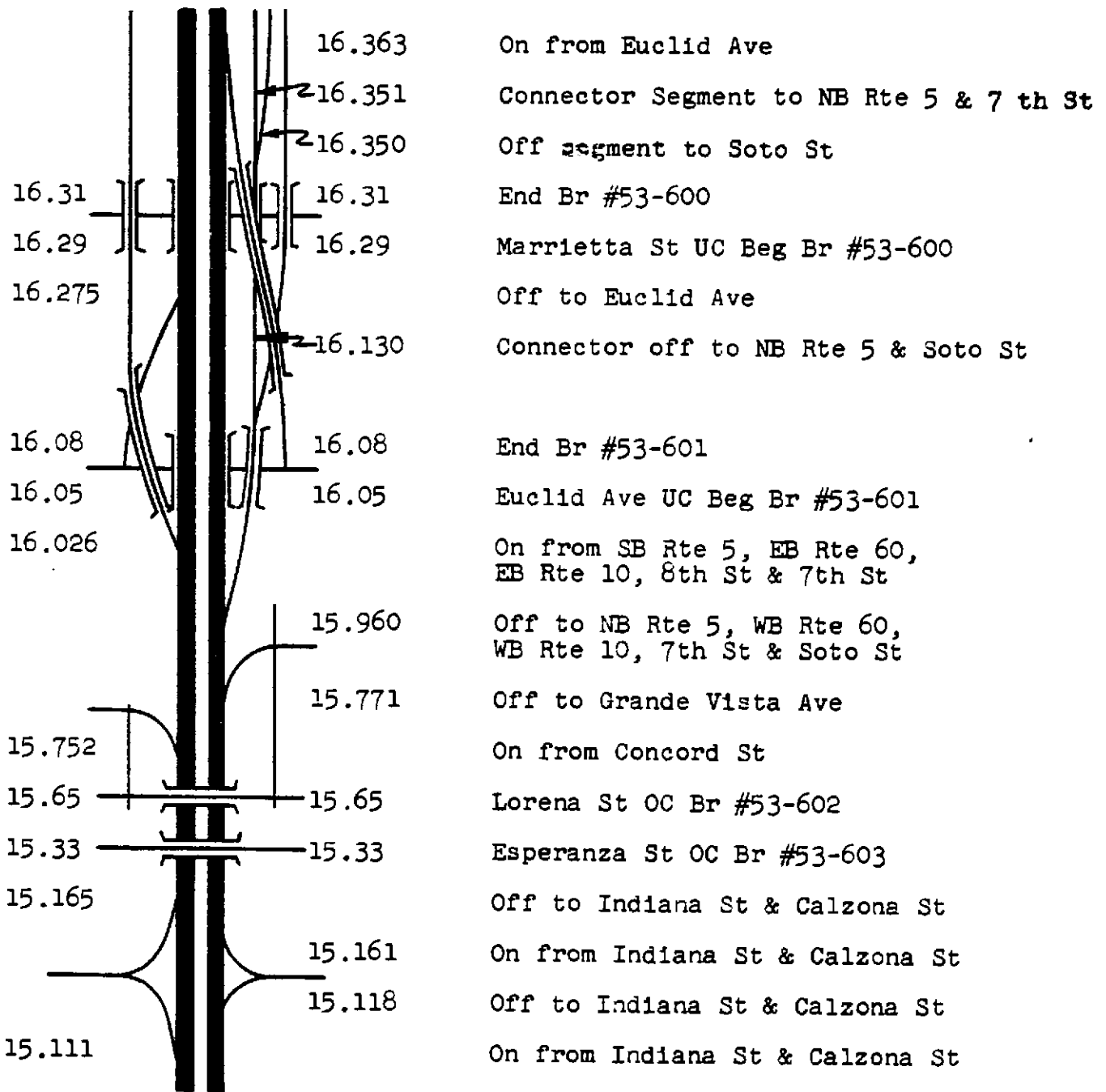
LA - 5

April 1984

Santa Ana Fwy

SB

NB



Post Miles

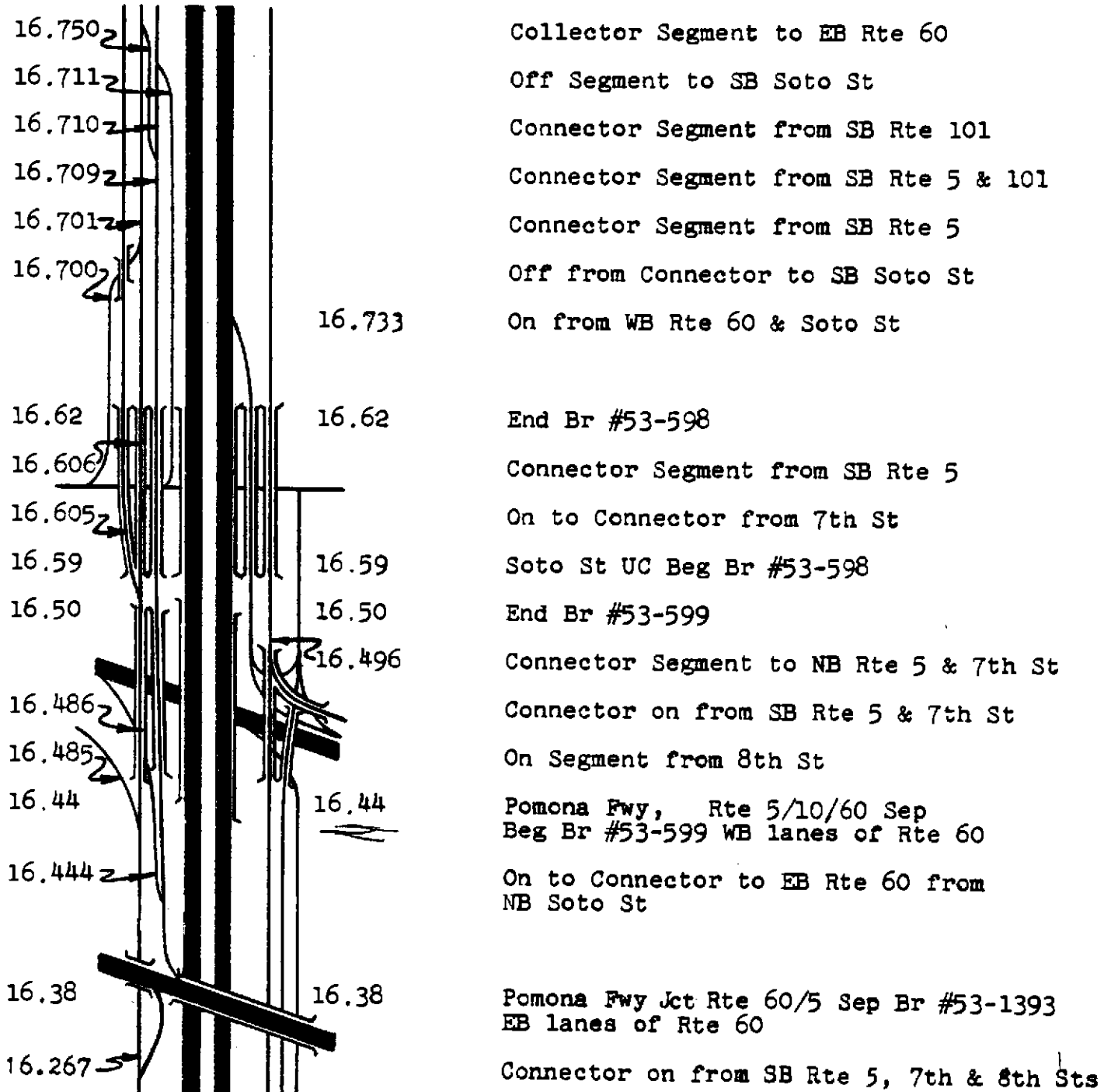
LA - 5

April 1984

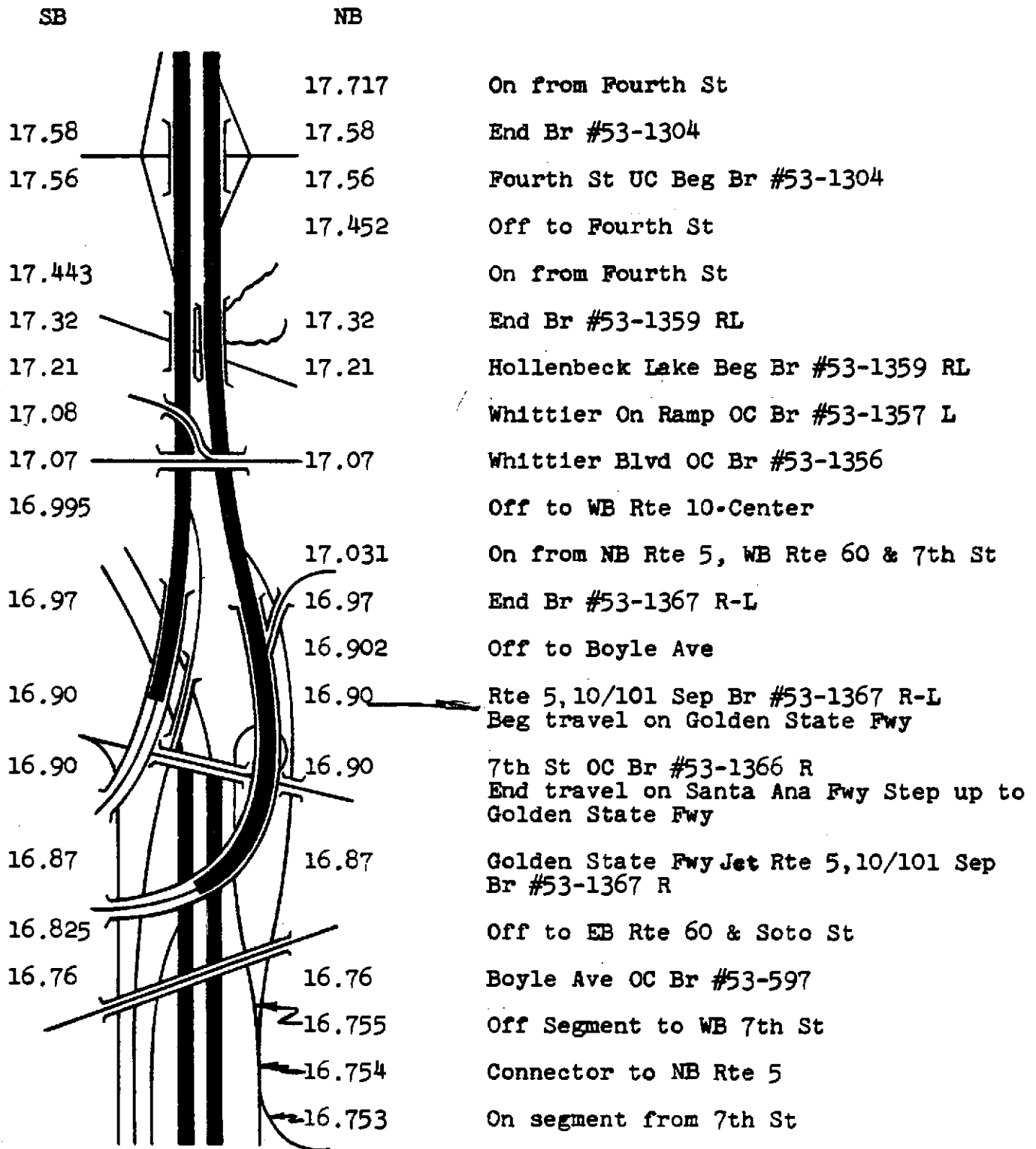
Santa Ana Fwy

SB

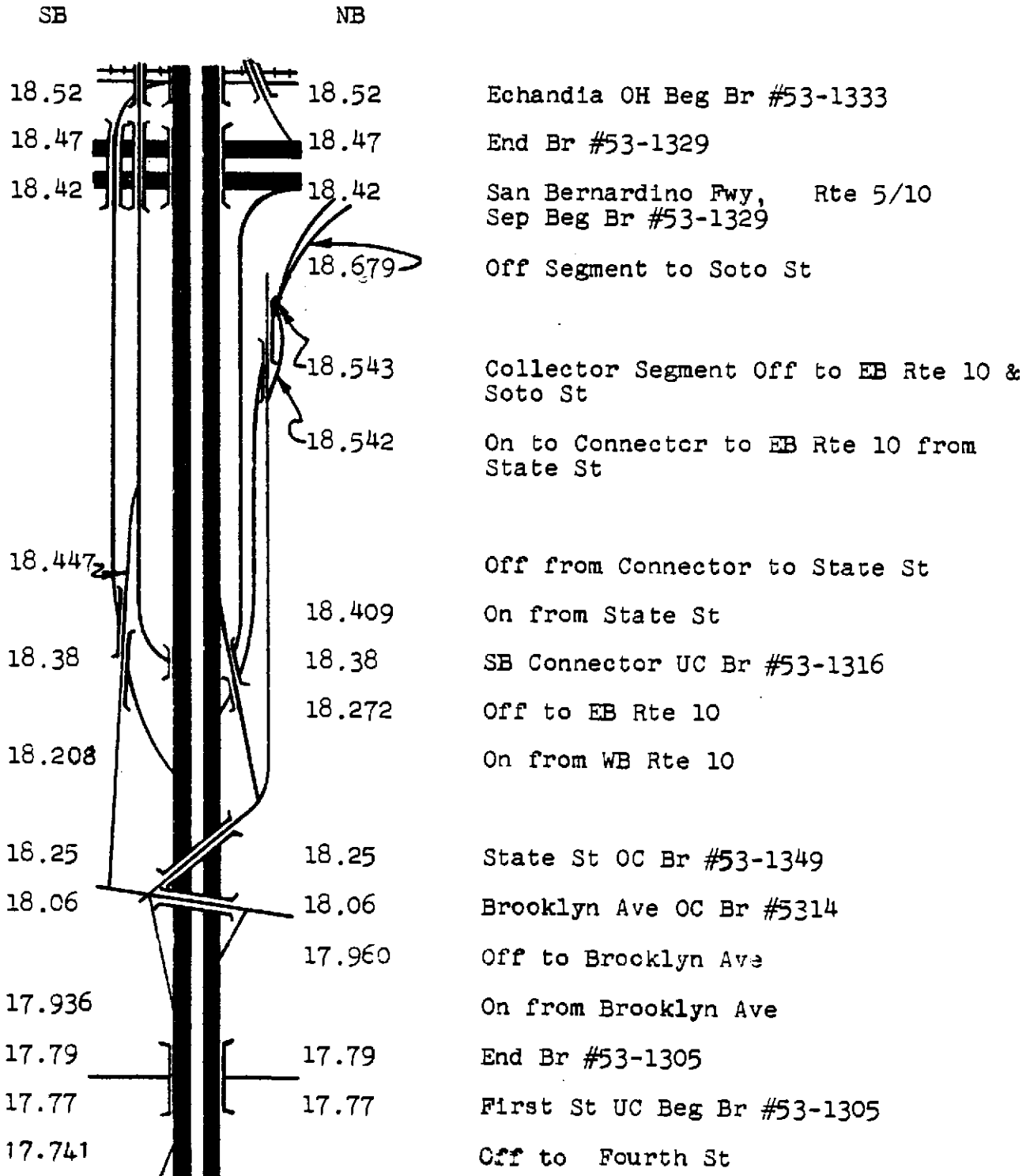
NB



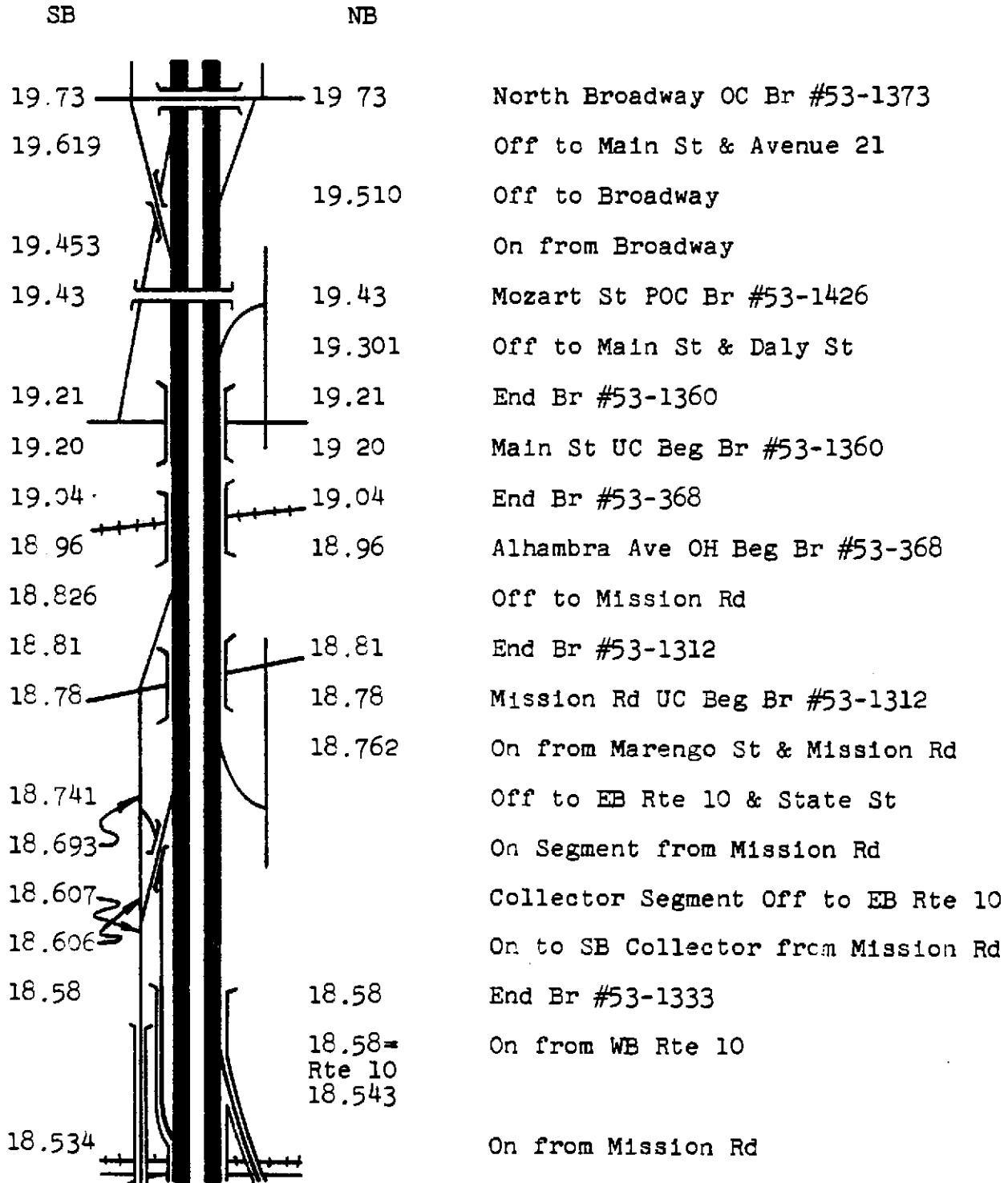
Golden State Fwy & Santa Ana Fwy



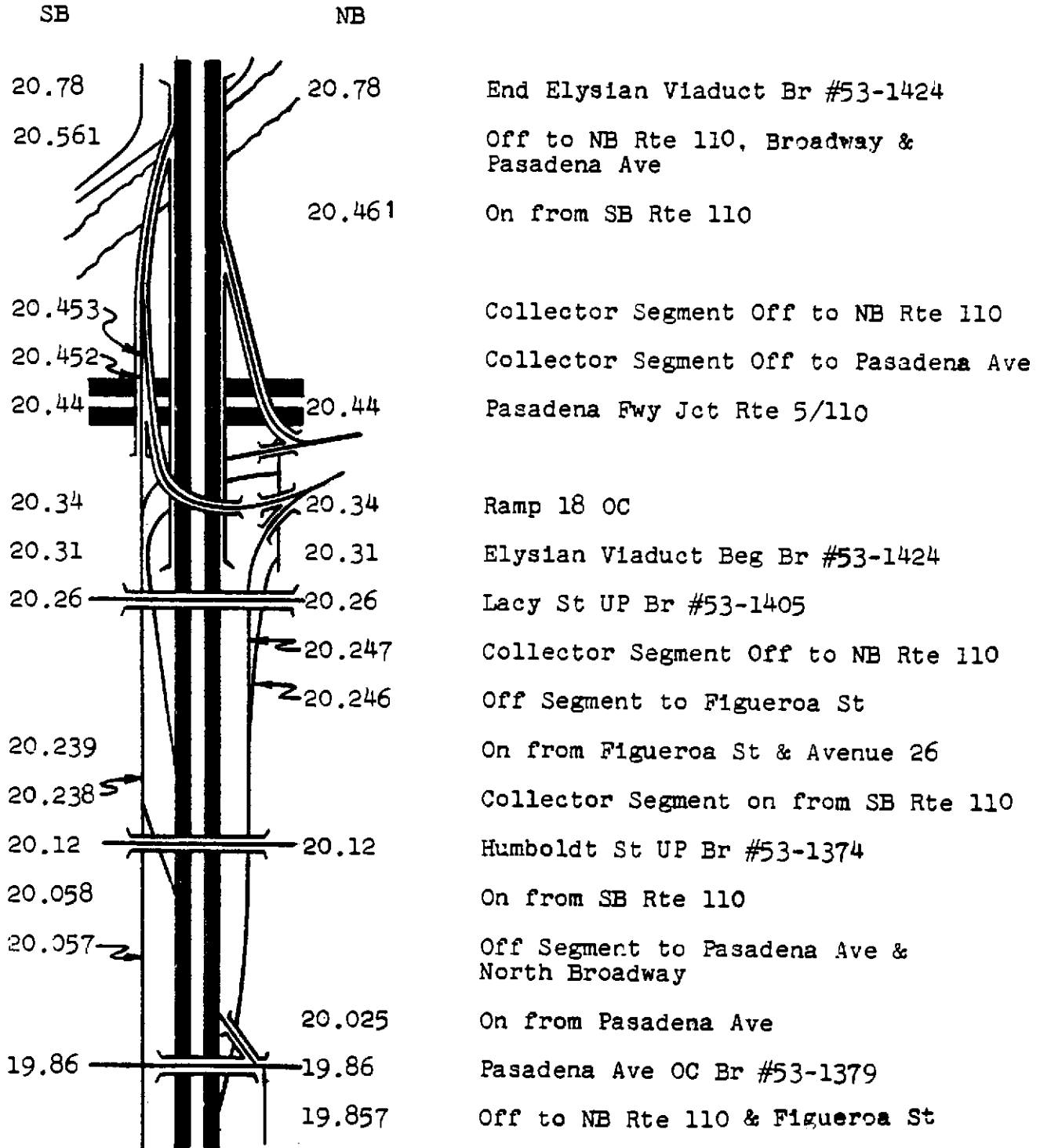
Golden State Fwy



Golden State Fwy



Golden State Fwy



Post Miles

LA - 5

April 1984

Golden State Fwy

SB	NB
21.97	21.97 End Br #53-163
21.9662	Collector Segment on from Rte 2
21.9652	Off Segment to Stadium Way
21.94	21.94 Riverside Dr UC Beg Br #53-163
21.927	On from Rte 2
21.708	21.859 On from Stadium Way & Riverside Dr
	On from Stadium Way
	21.660 Off to Stadium Way & Riverside Dr
21.188	Off to SB Rte 110 & Elmgrove
	21.100 On from NB Rte 110 & Riverside Drive
21.064	Collector Segment Off to SB Rte 110
21.063	Off Segment to Figueroa St
21.00	21.00 End Br #53-1461
20.99	20.99 Elm Grove St UC Beg Br #53-1461
20.95	20.95 End Br #53-1460
20.94	20.94 Duvall Ramp UC Beg Br #53-1460
20.887	20.930 On from Riverside Dr
20.802	On Segment from Duvall St
20.786	Collector Segment on from Duvall St to SB Rte 110
	On from Duvall St

Post Miles

LA - 5

April 1984

Golden State Fwy

SB		NB	
22.99		22.99	End Br #53-1084
22.97		22.97	Fletcher Dr UC Beg Br #53-1084
		22.846	On from Rte 2
22.79		22.79	End Br #53-164
22.78		22.78	Gilroy St UC Beg Br #53-164
22.773			Off to Rte 2
		22.634	Off to WB Rte 2
22.517			On Segment from Riverside Dr to WB Rte 2
22.55		22.55	End Br #53-527 R & L
22.54		22.54	Glendale Fwy, Jct Rte 2/5 Sep Br #53-527 R & L
22.51		22.51	Connector #1 & #2 UC Beg Br #53-577
		22.398	Off to EB Rte 2
22.298			Off to Stadium Way
22.28		22.28	End Br #53-162
22.26		22.26	Newell St UC Beg Br #53-162

Post Miles

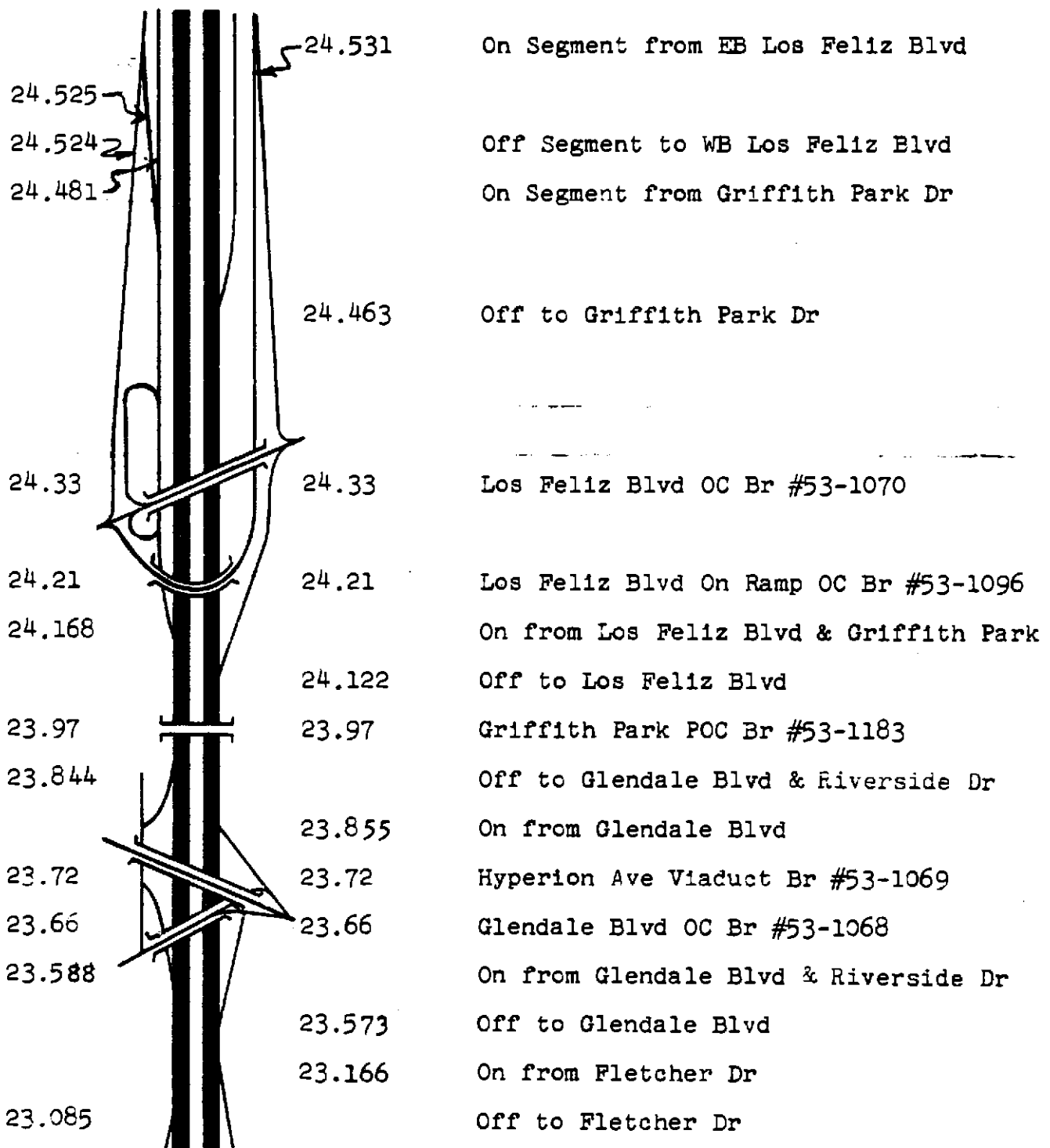
LA - 5

April 1984

Golden State Fwy

SB

NB



Post Miles

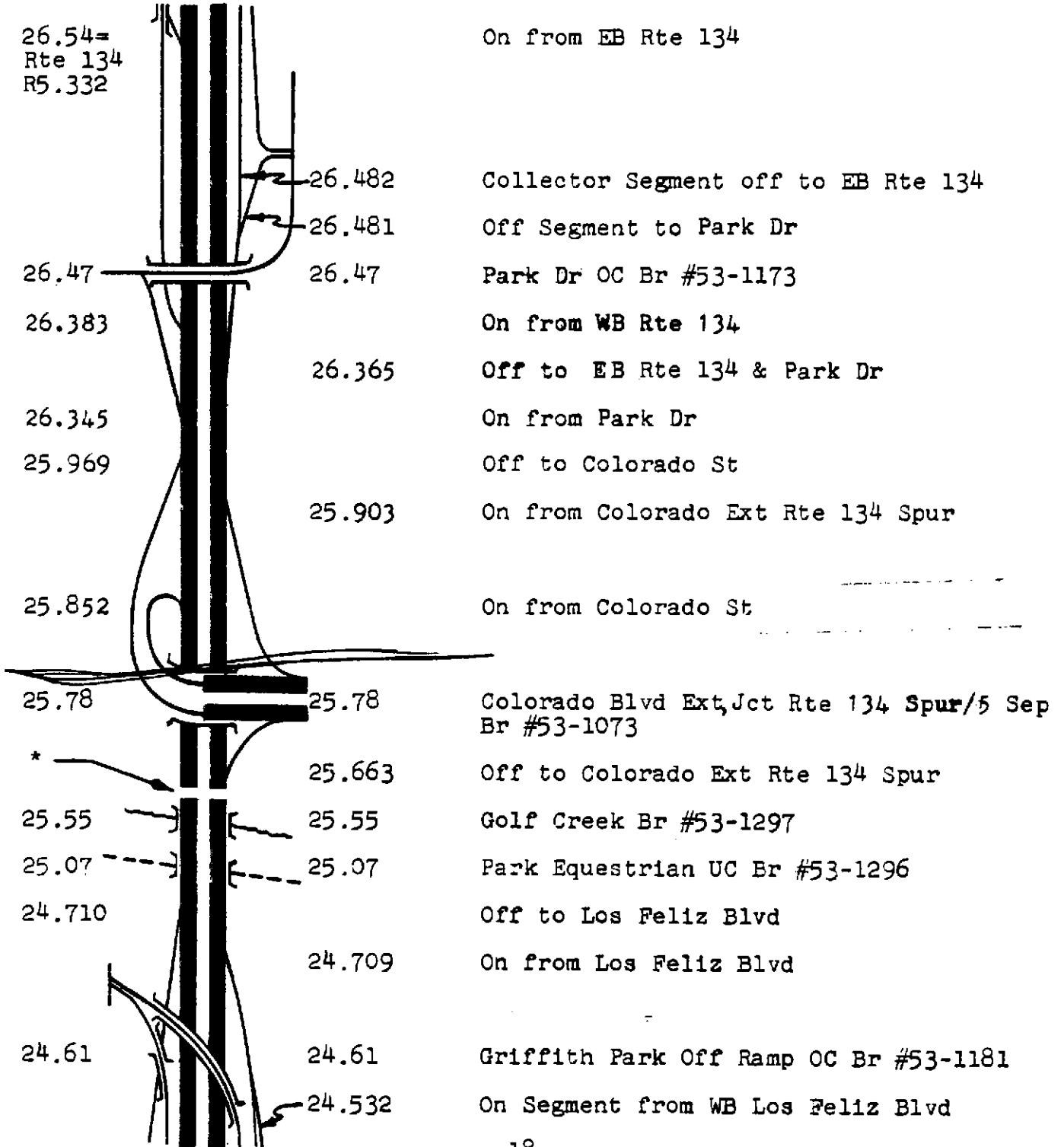
LA - 5

April 1984

Golden State Fwy

SB

NB

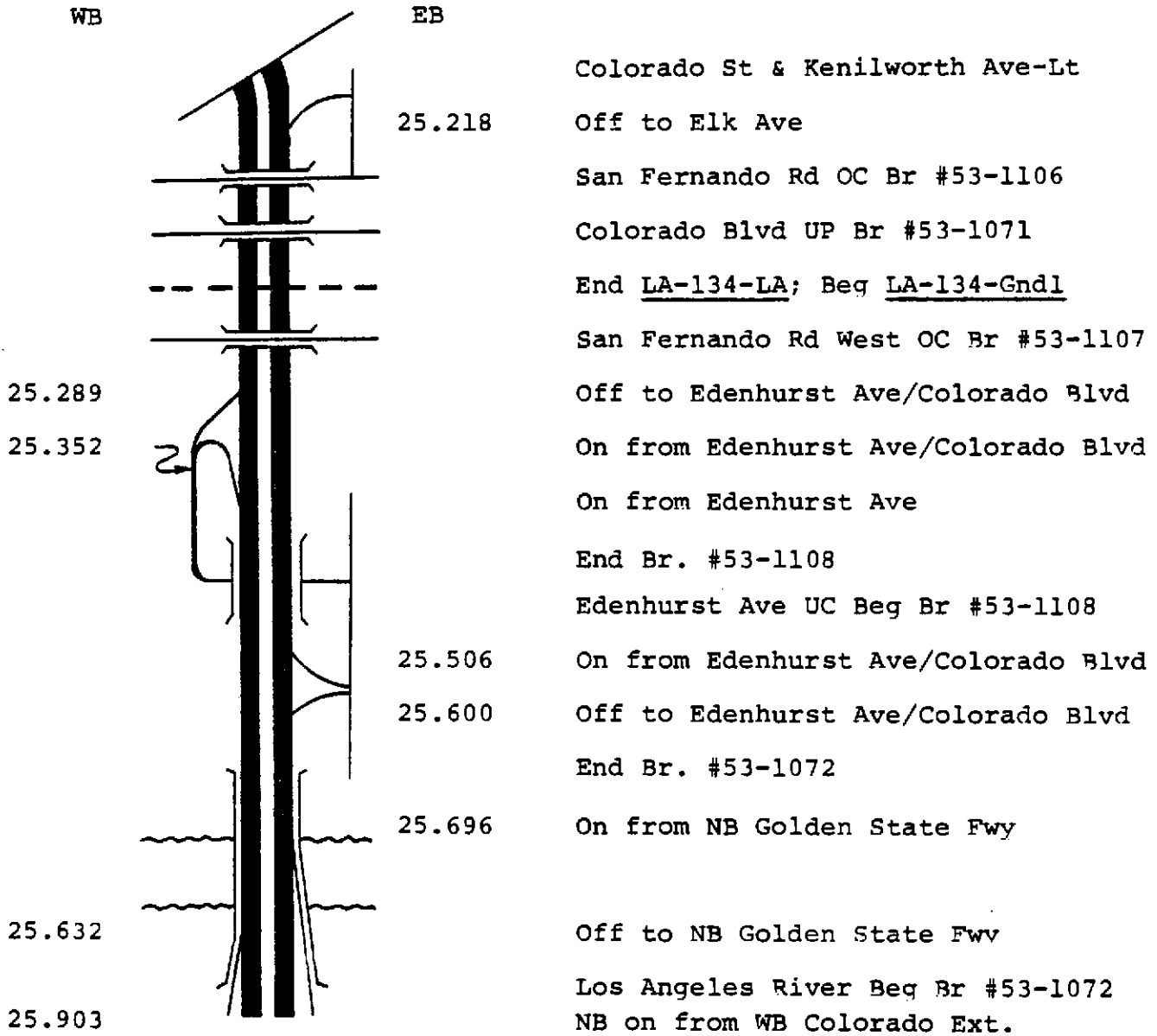


* SEE COLORADO ST. EXT. (18-A)

Post Miles

LA-5
Colorado St. Ext.

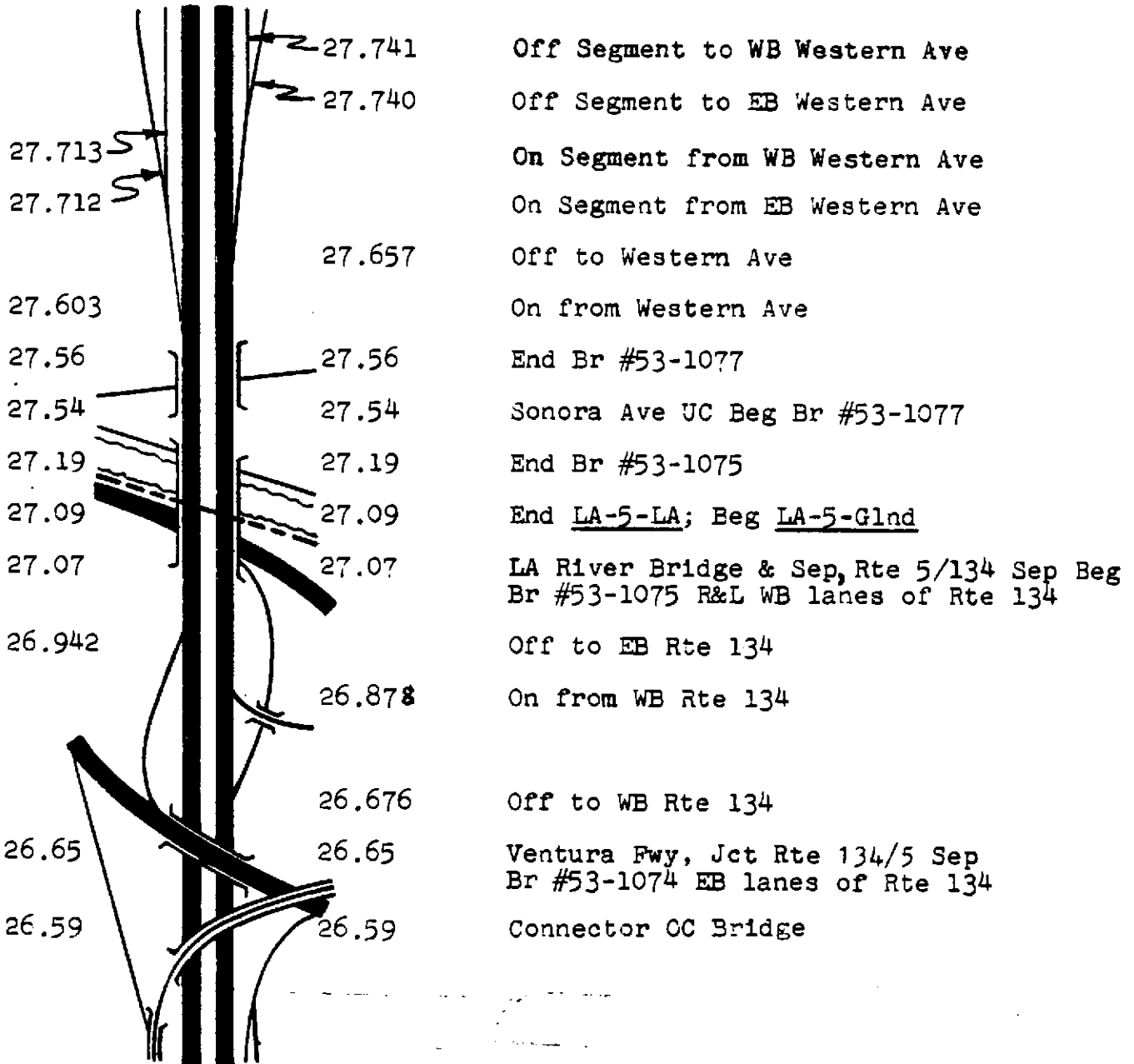
April 1984



Golden State Fwy

SB

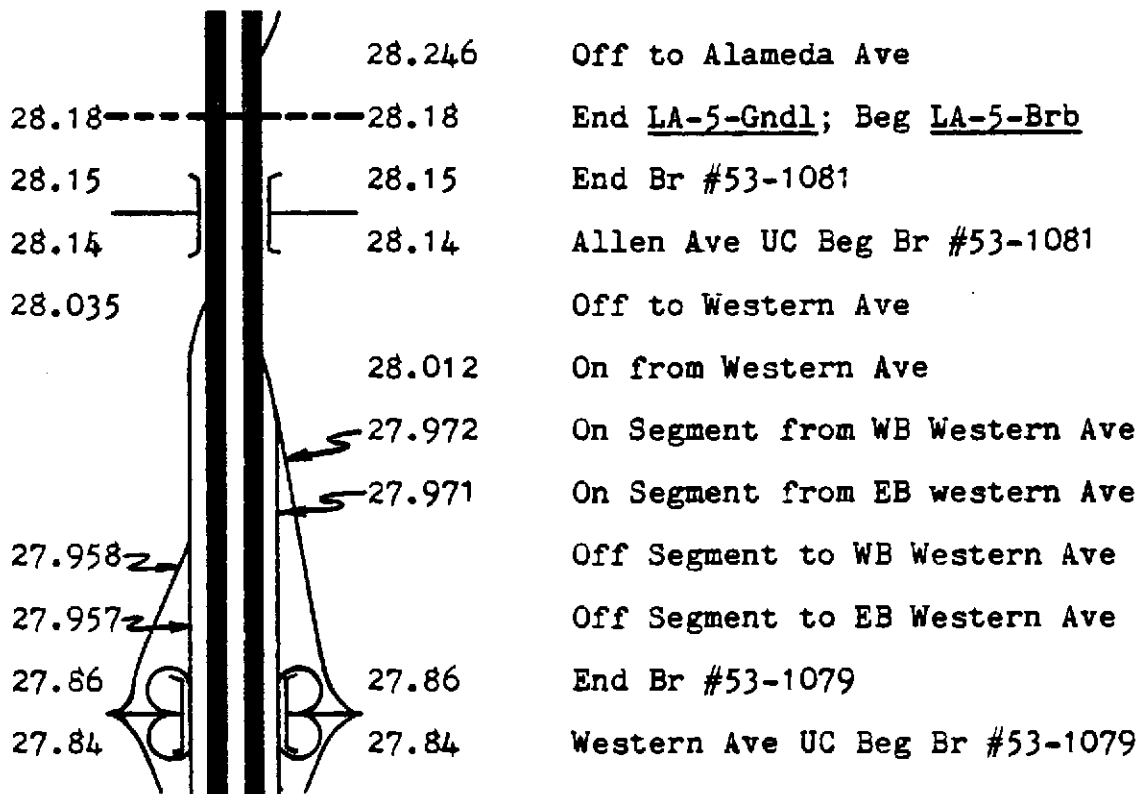
NB



Golden State Fwy

SB

NB



Golden State Fwy

SB

NB

28.616

Off to Alameda Ave

28.579

On Segment from WB Alameda Ave

28.578

On Segment from EB Alameda Ave

28.538

Off Segment to EB Alameda Ave

28.537

Off Segment to WB Alameda Ave

28.45

28.45

End Br #53-1082

28.43

28.43

Alameda Ave UC Beg Br #53-1082

28.324

Off Segment to WB Alameda Ave

28.323

Off Segment to EB Alameda Ave

28.309

On Segment from EB Alameda Ave

28.308

On Segment from WB Alameda Ave

28.269

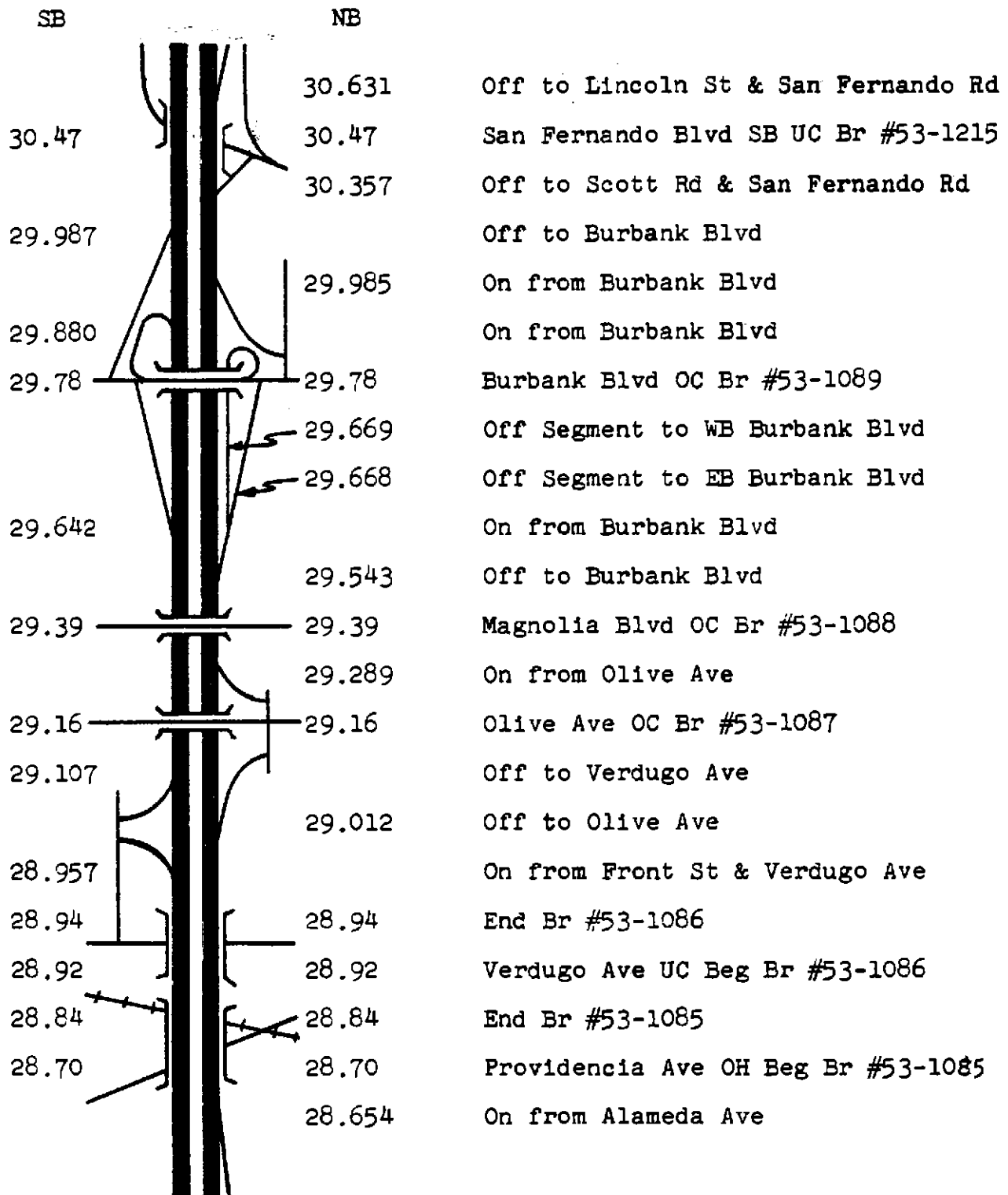
On from Alameda Ave

Post Miles

LA - 5

April 1984

Golden State Fwy



Golden State Fwy

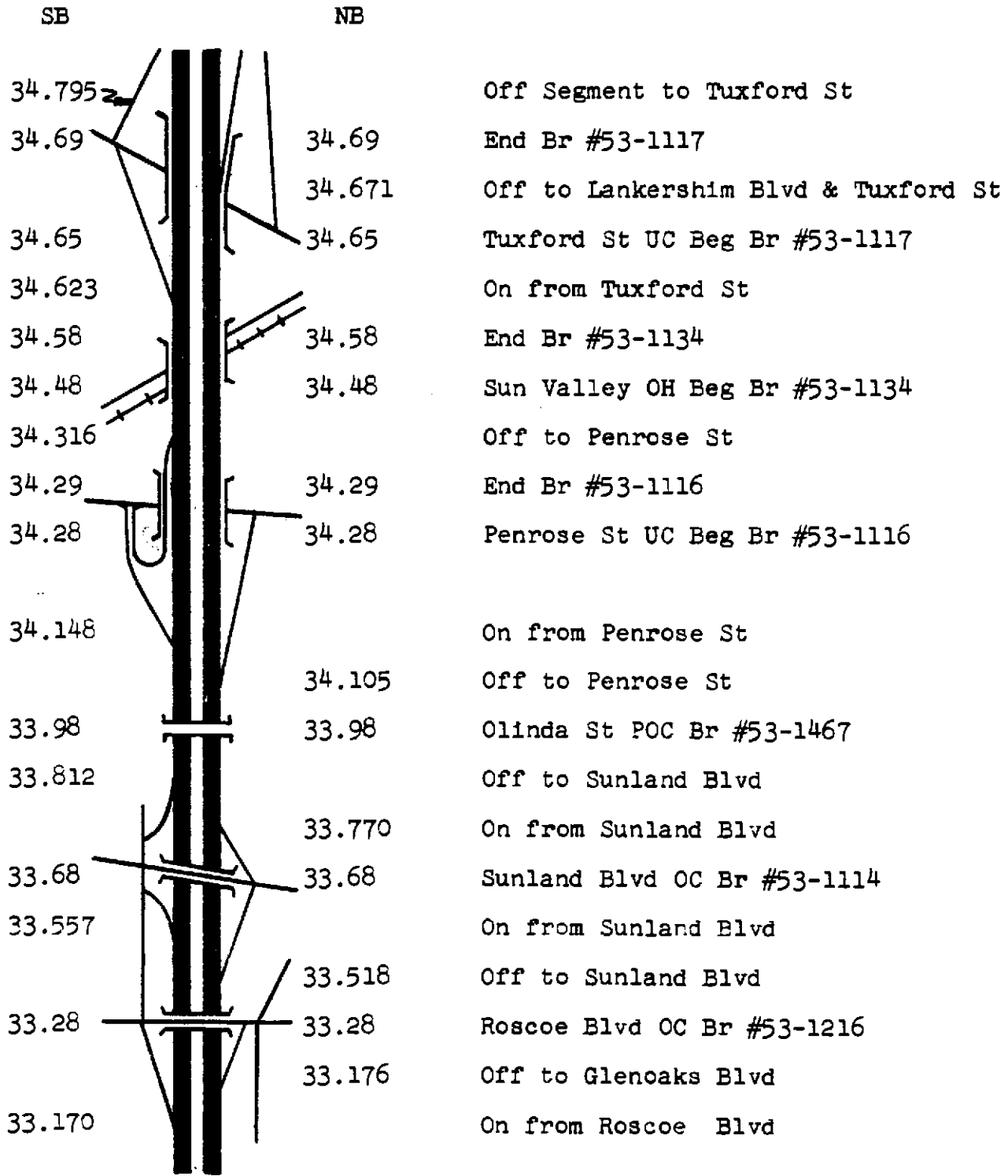
SB	NB	
32.92	32.92	End Br #53-1113
32.91	32.91	Lanark St UC Beg Br #53-1113
32.538		Off to Hollywood Way
	32.491	On from Hollywood Way
32.38	32.38	End Br #53-1112
32.35	32.35	Hollywood Way UC Beg Br #53-1112
	32.277	Off to Hollywood Way
32.236		On from Hollywood Way
31.87	31.87	End Br #53-1111 End <u>LA-5-Erb</u> ; Beg <u>LA-5-LA</u>
31.86	31.86	Cohasset St UC Beg Br #53-1111
31.467		Off to Buena Vista St
	31.464	On from Buena Vista St
31.380		On from Buena Vista St
	31.354	Off to Buena Vista St
31.32	31.32	End Br #53-1110
31.23	31.23	Buena Vista-Winona UC Beg Br #53-1110
30.936		Off to Scott Rd & San Fernando Rd
	30.794	On from Scott Rd & San Fernando Rd
30.76	30.76	End Br #53-1109
30.75	30.75	San Fernando Blvd NB UC Beg Br #53-1109
30.677		On from Lincoln St & San Fernando Rd

Post Miles

LA - 5

April 1984

Golden State Fwy



Post Miles

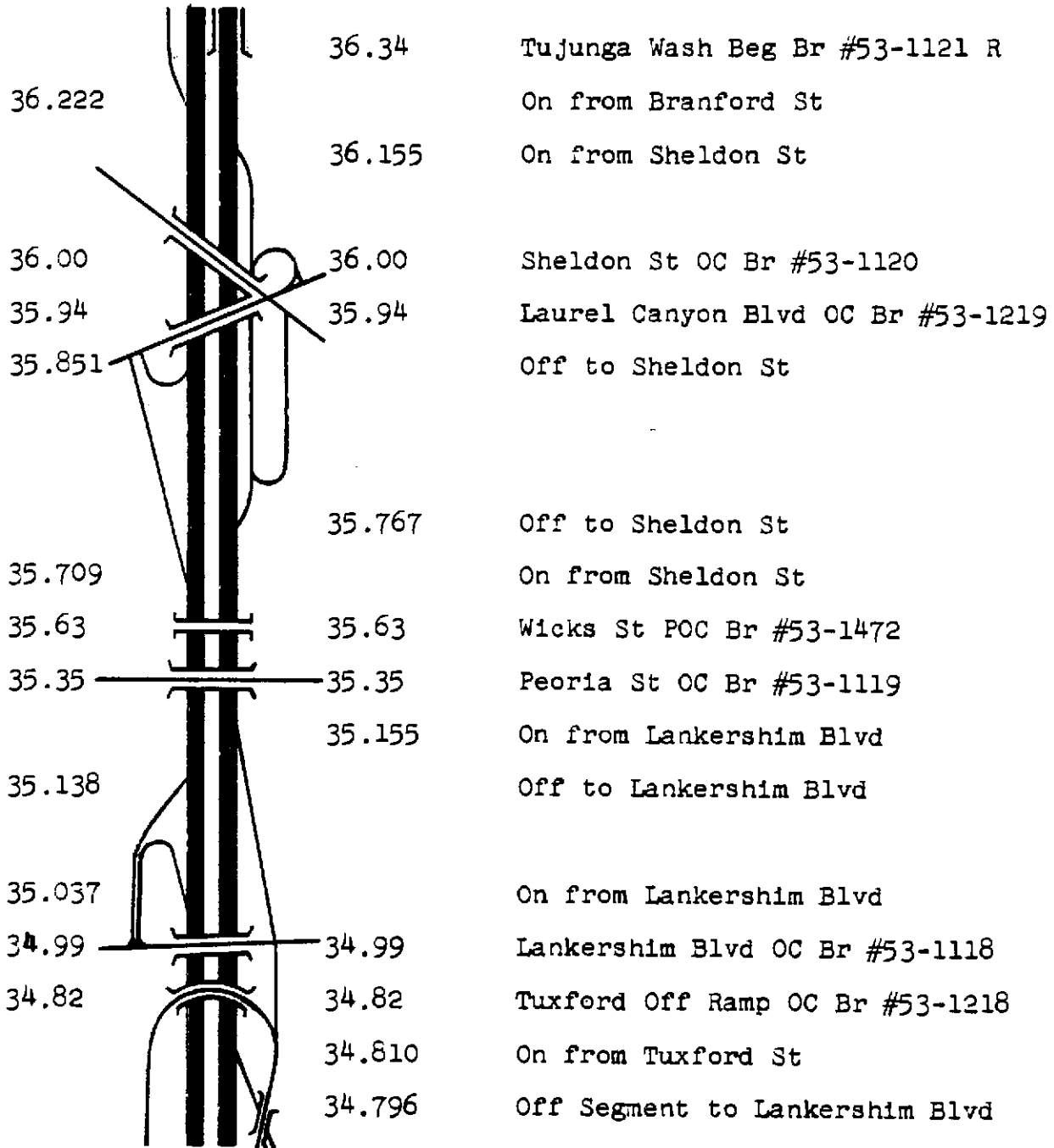
LA - 5

April 1984

Golden State Fwy

SB

NB



Post Miles

LA - 5

April 1984

Golden State Fwy

SB	NB	
37.99	37.99	End Br #53-1125
37.96	37.96	Terra Bella St UC Beg Br #53-1125
37.841		On from Terra Bella St
37.569		Off to Osborne St
	37.557	On from WB Osborne St
37.471		On from WB Osborne St
37.44	37.44	End Br #53-1124
37.41	37.41	Osborne St UC Beg Br #53-1124
	37.379	On from EB Osborne St
37.294		On from EB Osborne St
	37.281	Off to Osborne St
36.89	36.89	End Br #53-1123
36.86	36.86	Branford St UC Beg Br #53-1123
	36.644	Off to Branford St
	36.618	On from NB Rte 170 - center
36.430		Off to SB Rte 170
	36.37	End Br #53-1121 R
36.36		End Br #53-1121 L
36.36		Hollywood Fwy, Jct Rte 170/5 Sep Br #53-1122 R
36.35		Tujunga Wash Beg Br #53-1121 L

Post Miles

LA - 5

April 1984

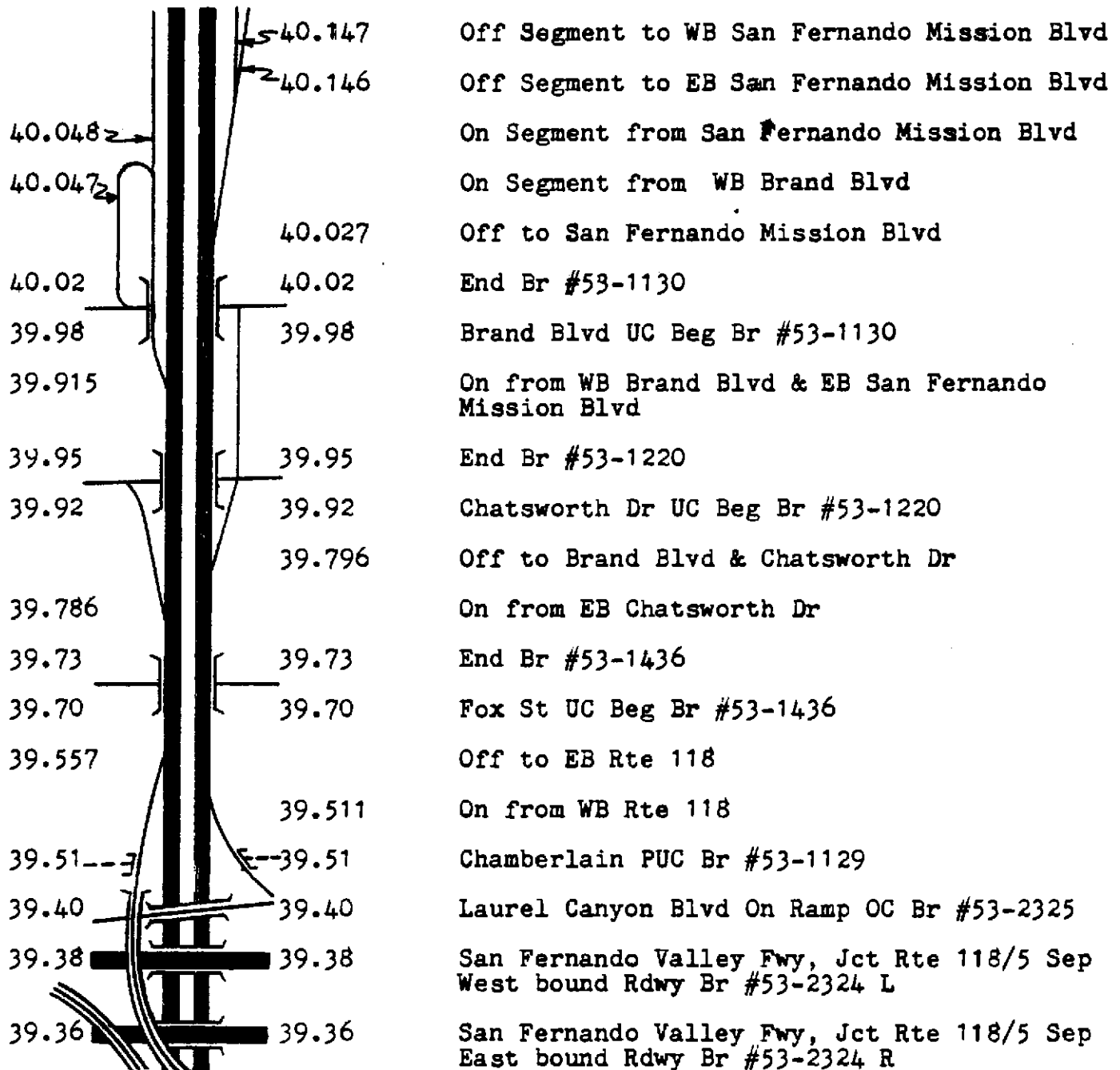
Golden State Fwy

SB	NB	
39.35	39.35	Northeast Conn OC Br #53-2330
39.34	39.34	Laurel Canyon Bl Off Ramp OC Br #53-2326
39.32	39.32	Southwest Conn OC Br #53-2329
	39.312	On from Paxton St
39.30	39.30	Southeast Conn OC Br #53-2327
39.281		Off to Paxton St
39.23	39.23	End Br #53-1128
39.19	39.19	Pacoima Wash Beg Br #53-1128
	39.146	Collector Off to EB Rte 118
39.137		On from Paxton St
	39.125	Off to Paxton St
39.08	39.08	End Br #53-1127
39.05	39.05	Paxton St UC Beg Br #53-1127
	38.959	Off to Rte 118
38.945		On from Rte 118
38.79	38.79	Fillmore St PUC Br #53-1517
38.549		On from WB Van Nuys Blvd
38.53	38.53	End Br #53-1126
38.50	38.50	Van Nuys Blvd UC Beg Br #53-1126
	38.420	Off Segment to WB Van Nuys Blvd
	38.419	Off Segment to EB Van Nuys Blvd
38.339		On from EB Van Nuys Blvd
	38.301	Off to Van Nuys Blvd
	37.991	Off to Terra Bella St

Golden State Fwy

SB

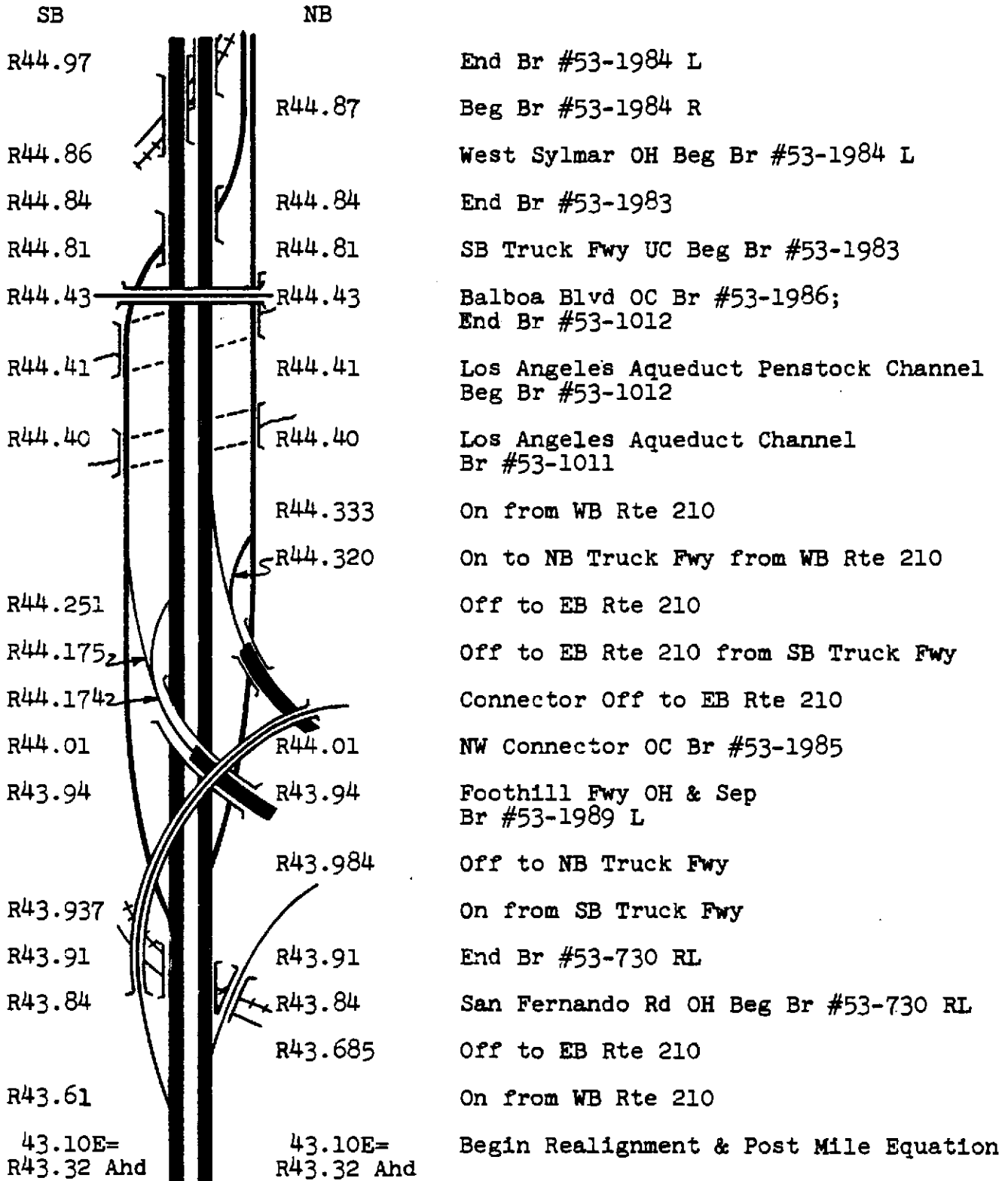
NB



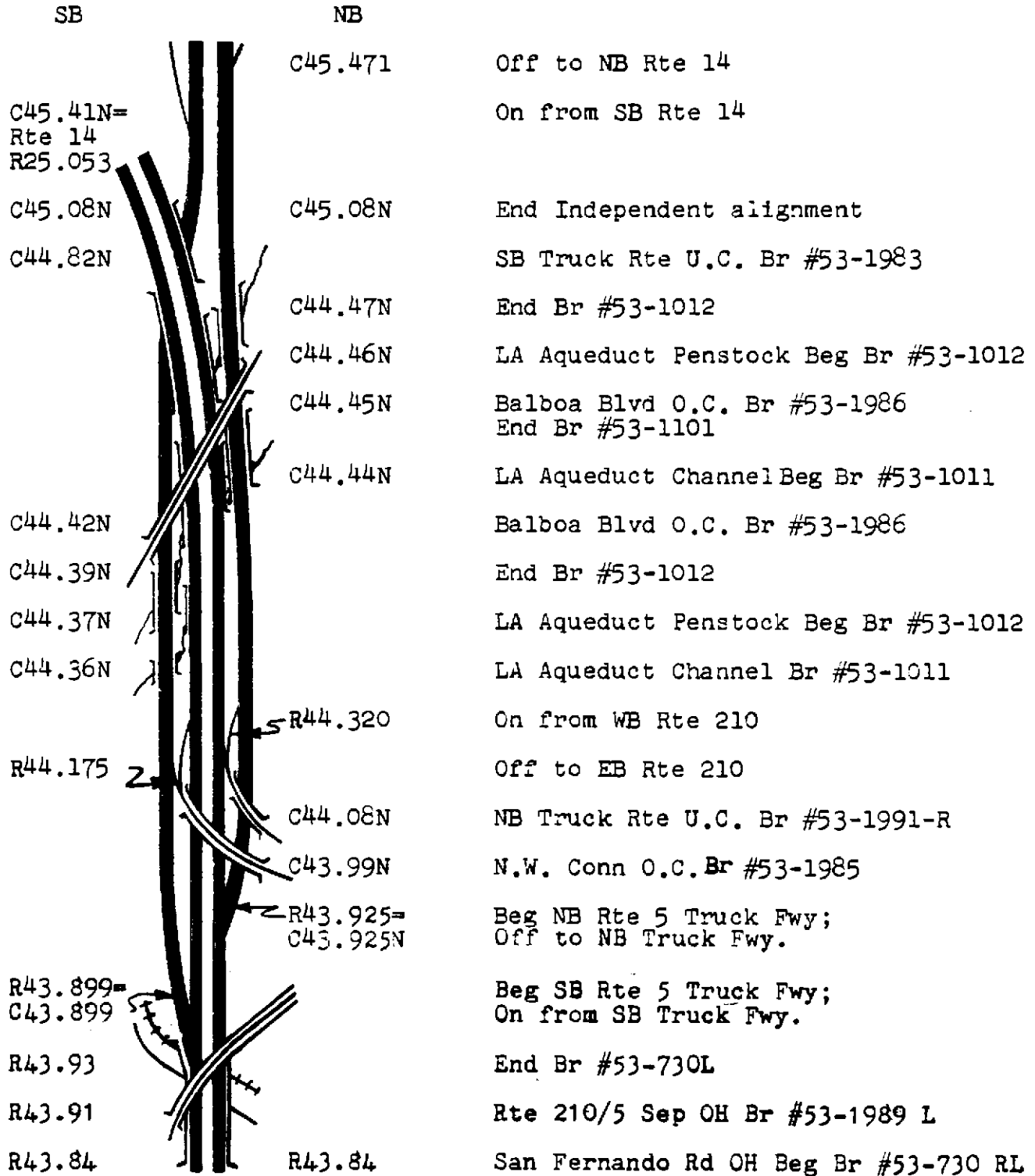
Golden State Freeway

SB	NB	
42.788		Off to Roxford St
	42.795	On from Roxford St
	42.666	Off to Roxford St
42.67	42.67	End Br #53-1115
42.65	42.65	Roxford St UC Beg Br #53-1115
42.482	42.518	Off to EB Roxford St On from Roxford St
42.102		Off to Truck Ramp
	41.933	On from NB Rte 405
	41.978	On From NB Rte 405 & NB Truck Ramp
41.710		Off to SB Rte 405
41.61	41.61	End Br #53-1133
41.57	41.57	San Diego Fwy Rte 5/405 Sep Beg Br #53-1133
	41.445	Off to Truck Ramp
41.274		On from Truck Ramp
40.54	40.54	End Br #53-1519
40.53	40.53	East Canyon Channel Beg Br #53-1519
40.49	40.49	End Br #53-1132
40.46	40.46	Rinaldi St UC Beg Br #53-1132
	40.441	On from San Fernando Mission Blvd
40.405		Off to San Fernando Mission Blvd.
40.317		On from WB San Fernando Mission Blvd
40.27	40.27	End Br #53-1131
40.24	40.24	San Fernando Mission Blvd UC Beg Br #53-1131

Golden State Freeway



Golden State Truck Freeway



Golden State Truck Freeway

SB	NB	
	C46.355 = R46.269 Ahd	Off to NB Rte 5 Auto Fwy; End NB Truck Fwy
C46.27 = R46.174Ahd		On from SB Rte 5 Auto Fwy; End SB Truck Fwy
C46.079		Off to NB Rte 14
C46.06N		End Tunnel Br #53-1959
C45.96N		Truck Rte U.C. Beg Tunnel Br #53-1959
C45.95N		North Conn OC Br #53-1964
C45.93N	C45.93N	End Br #53-996-RL
C45.86N	C45.86N	Weldon Cyn U.C. Beg Br #53-996-RL
C45.79N	C45.79N	North Conn O.C. Br #53-1964
C45.78N	C45.78N	End Br #53-849; Beg Independent alignment
C45.775		Off to Sierra Hwy
C45.76N	C45.76N	Southern Pacific R/R C/L Tunnel #25
C45.75N	C45.75N	Weldon Cyn O.H Beg Br #53-849; Rte 14/5 Sep O.H. Br #53-1960-L
C45.74N	C45.74N	Truck Conn O.C. Br #53-1962
C45.73N	C45.73N	Antelope Valley Fwy Rte 14/5 Sep OH Br #53-1960-R
C45.72N	C45.72N	South Conn C.C. Br #53-1963
	C45.672	On from Sierra Hwy
C45.64N	C45.64N	End <u>LA-5S-LA</u> Beg <u>LA-5S-Co</u>
C45.54N	C45.54N	End Br #53-848
C45.49N	C45.49N	Sierra Hwy U.C. Beg Br #53-848

Golden State Freeway

SB

NB

R47.781

Off to Rest Area

R47.629

On from Rest Area

R46.720

On from Truck Stop

R46.659

Off to Truck Stop

R46.58

R46.58

Weldon Canyon OC Br #53-1796

R46.269

On from NB Truck Fwy

R46.174

Off to NB Rte 14 & SB Truck Fwy

C46.079

Off to NB Rte 14 from SB Truck Rte

R45.928

Off to NB Rte 14

R45.91=
Rte 14
R24.044

On from SB Rte 14

R45.90

R45.90

End Br #53-1959

R45.88

R45.88

Truck Ramp UC Beg Br #53-1959

R45.795

Connector off to NB Rte 14

R45.70

R45.70

So Connector OC Br #53-1963

R45.60

R45.60

End LA-5-LA: Beg LA-5-Co

R45.58

R45.58

Antelope Valley Fwy OH & Sep, Jct
Rte 14/5 Br #53-1960 L

R45.473

Off to NB Rte 14

R45.284

Off to Balboa Bl & San Fernando Rd

R45.098

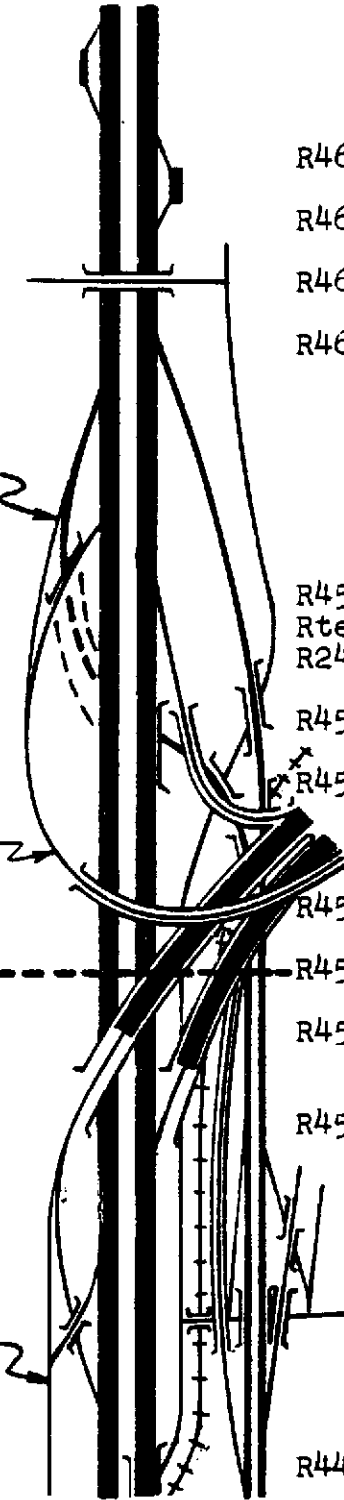
Off Segment to Balboa & San Fernando Rd

R45.096

On from Sb Rte 14

R44.98

End Br #53-1984 R



Post Miles

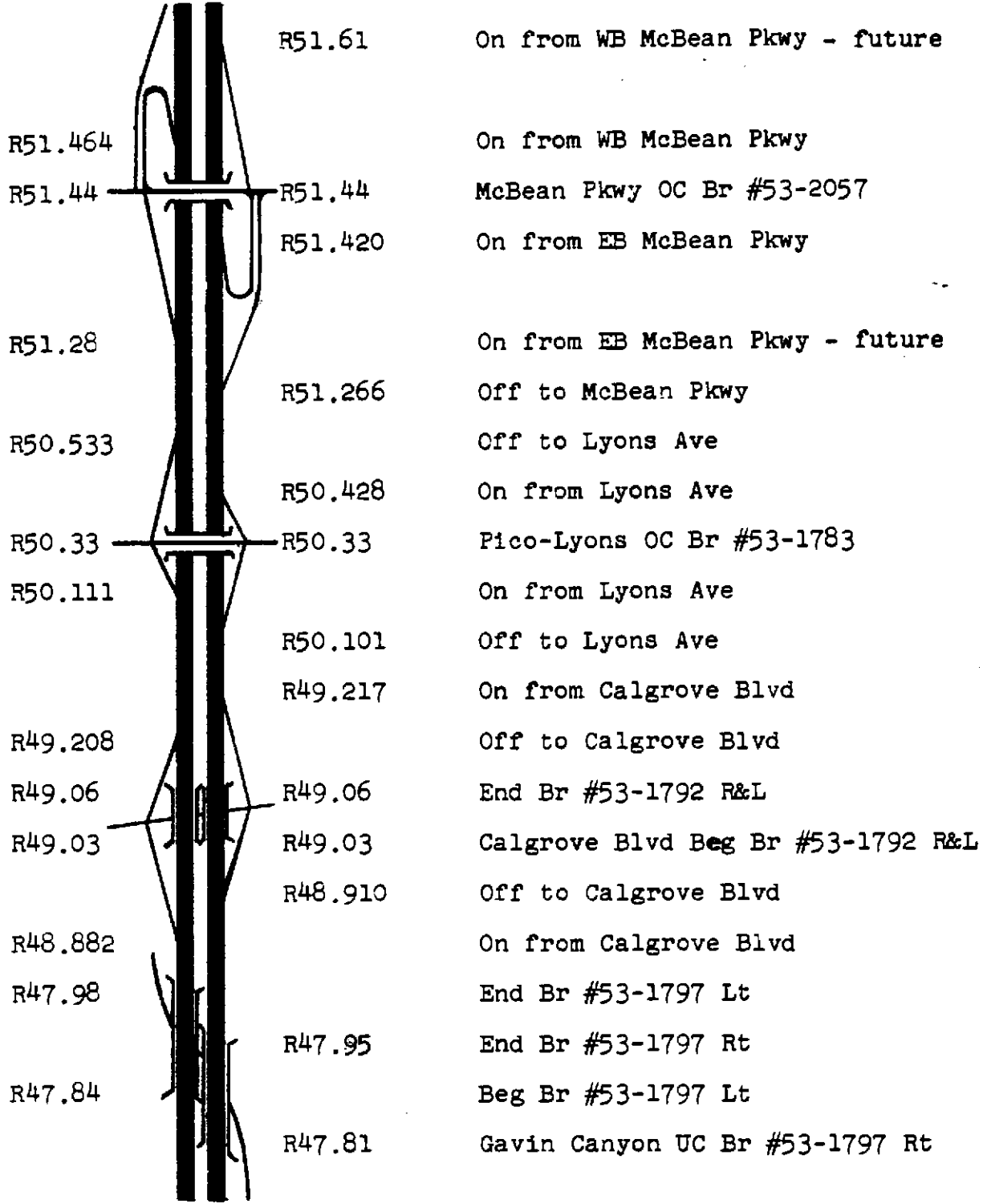
LA - 5

April 1984

Golden State Fwy

SB

NB



Post Miles

LA - 5

April 1984

Golden State Fwy

SB

NB

R53.85

End Br #53-687 L

R53.84

End Br #53-687 R

R53.71

Santa Clara River Beg Br #53-687 L

R53.70

Santa Clara River Beg Br #53-687 R

R53.653

Off to Magic Mtn Pkwy

R53.648

On from Magic Mtn Pkwy, Rte 126

Rte 126=
R5.905

On Segment from WB Magic Mtn Pkwy, Rte 126

Rte 126=
R5.865

On Segment from EB Magic Mtn Pkwy, Rte 126

R53.59

R53.59

End Br #53-1625 RL

R53.55

R53.55

Magic Mtn Pkwy Rte 5/126 Sep Beg
Br #53-1625 RL

R53.406

On from Magic Mtn Pkwy

R53.402

Off to Magic Mtn Pkwy, Rte 126

R52.620

Off to Valencia Blvd

R52.494

On from Valencia Blvd

R52.47

R52.47

Valencia Blvd OC Br #53-1815

R52.460

On from Valencia Blvd

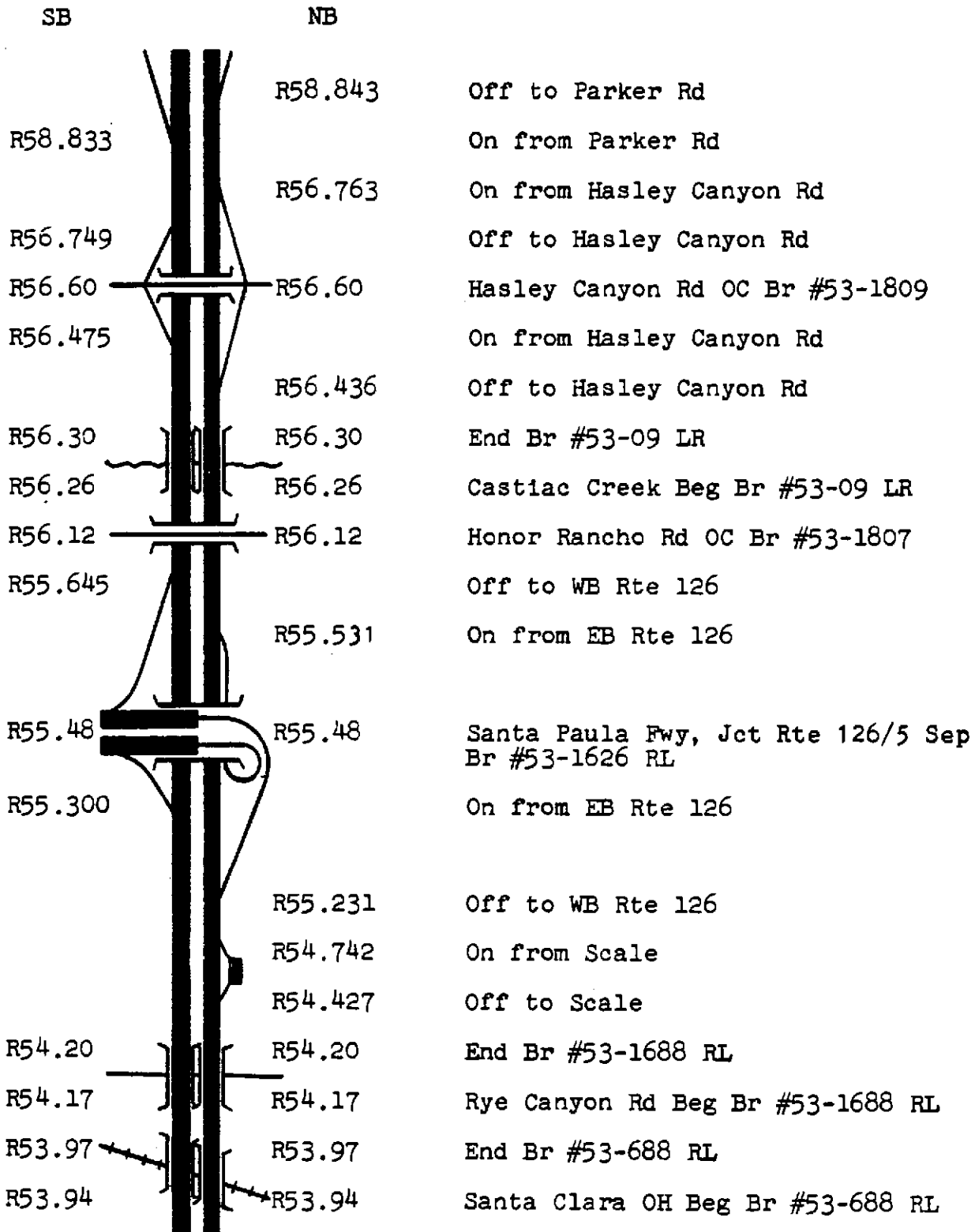
R52.296

Off to Valencia Blvd

R51.618

Off to McBean Pkwy

Golden State Fwy

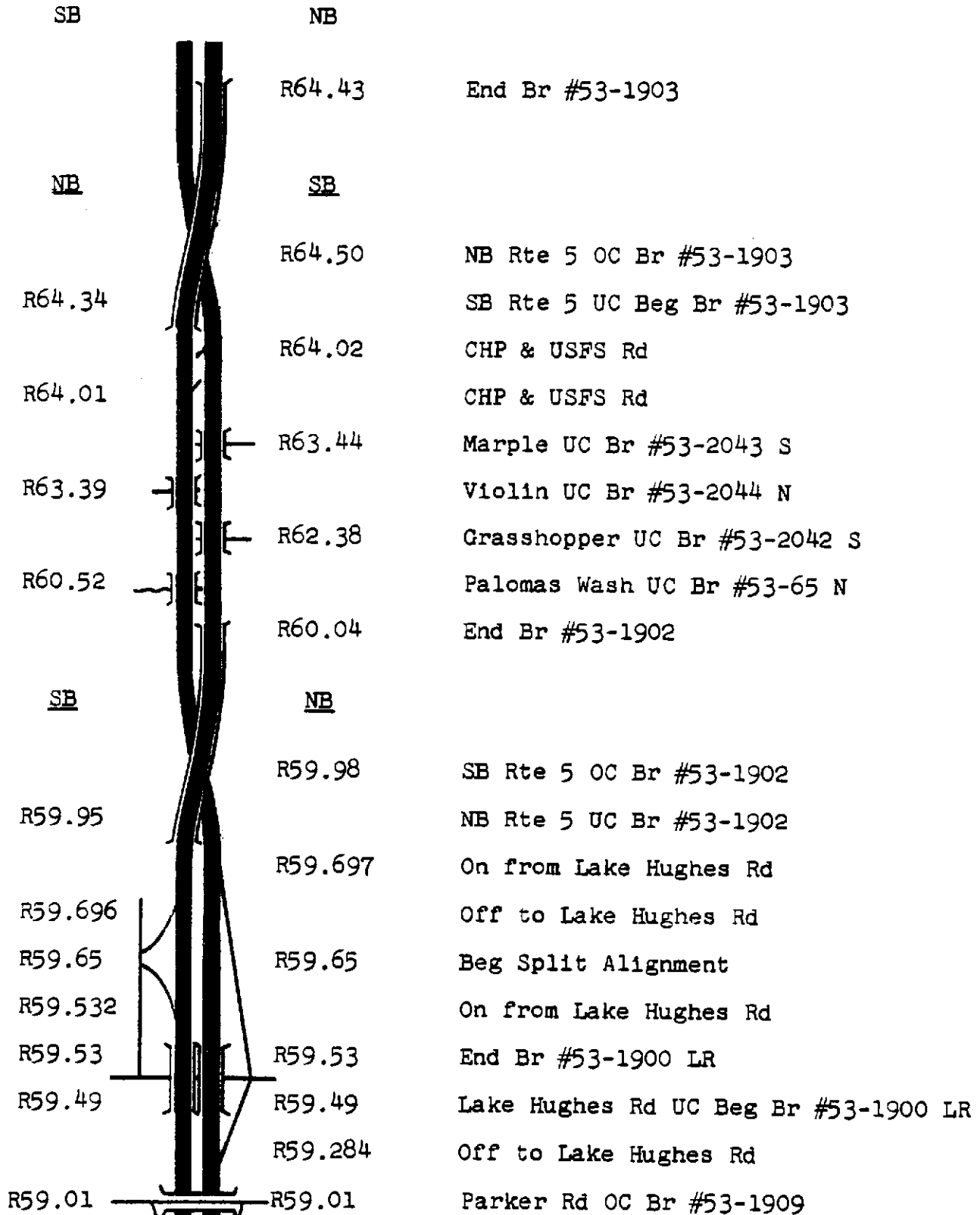


Post Miles

LA - 5

April 1984

Golden State Fwy

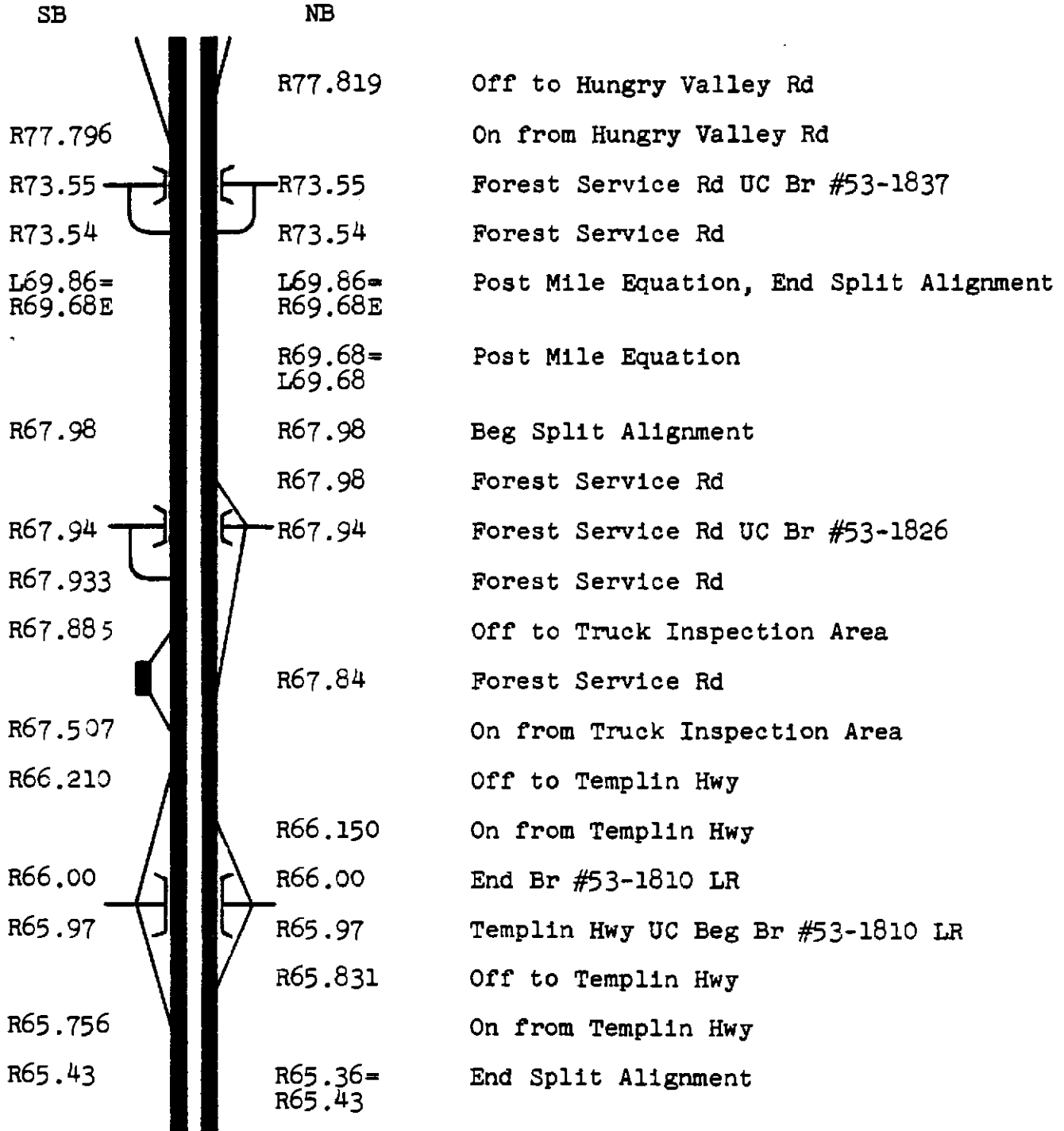


Post Miles

LA - 5

April 1984

Golden State Fwy



Post Miles

LA - 5

April 1984

Golden State Fwy

SB	NB	
R81.971		Off to Quail Lake Rd
	R81.942	On from Quail Lake Rd
R81.79	R81.79	End Br #53-1799 LR
R81.76	R81.76	Quail Lake Rd UC Beg Br #53-1799 LR
R81.658		On from Quail Lake Rd
	R81.601	Off to Quail Lake Rd
	R81.52	End Br #53-1798 R
R81.50		End Br #53-1798 L
	R81.48	Beg Br #53-1798 R
R81.46		Rte 5/138 Sep South Beg Br #53-1798 L
	R81.398	Off to EB Rte 138
R81.173		On from WB Rte 138
	R80.81	End Br #53-85 R
R80.79		End Br #53-85 L
	R80.79	Beg Br #53-85 R
R80.78		Gorman Creek Beg Br #53-85 L
R78.126		Off to Hungry Valley Rd
	R78.118	On from Hungry Valley Rd
R78.00	R78.00	End Br #53-1805 LR
R77.96	R77.96	Hungry Valley Rd UC Beg Br #53-1805 LR


Post Miles

LA - 5

April 1984

Golden State Fwy

SB	NB	
R88.61	R88.61	LA/Kern Co Line
R88.59	R88.59	End Br #53-1776
R88.57	R88.57	Frazier Mtn Pk Rd UC Beg Br #53-1776
	R88.325	Off to Frazier Mtn Pk Rd
R88.296		On from Frazier Mtn Pk Rd
R87.37	R87.37	Tejon Pass OC Br #53-1779
R87.189		Off to Truck Inspection Area
R86.668		On from Truck Inspection Area
R86.059		Off to Gorman
	R86.043	On from Gorman
R85.83	R85.83	End Br #53-1778
R85.80	R85.80	Gorman UC Beg Br #53-1778
R85.645		On from Gorman
	R85.618	Off to Gorman
R82.397		Off to EB Rte 138
	R82.265	On from WB Rte 138
R82.13		End Br #53-1800 L
	R82.11	End Br #53-1800 R
R82.09		Beg Br #53-1800 L
	R82.07	Rte 5/138 Sep North Beg Br #53-1800 R



Santa Monica Fwy

WB	EB	
	R4.703	On from Bundy Dr
R4.612		Off to NB Bundy Dr
R4.54	R4.54	End Br #53-1604
R4.51	R4.51	Bundy Dr UC Beg Br #53-1604
	R4.503	On from Centinela Ave
R4.499		Off to SB Bundy Dr
R4.35	R4.35	End Br #53-1603
R4.32	R4.32	End <u>LA-10-SMca</u> ; Beg <u>LA-10-LA</u>
R4.267		Off to Centinela Ave
R4.24	R4.24	Centinela-Pico UC Beg Br #53-1603
	R4.107	Off to Centinela Ave & Pico Blvd
R4.096		On from Centinela Ave
R3.74	R3.74	End Br #53-1600
R3.71	R3.71	Steward St UC Beg Br #53-1600
	R3.499	On from Cloverfield Blvd
R3.427		Off to Cloverfield Blvd
R3.34	R3.34	Cloverfield Blvd OC Br #53-1599
R3.07	R3.07	20th St OC Br #53-1598
R2.870		On from 20th St
	R2.864	Off to 20th St
R2.84	R2.84	17th St OC Br #53-1597
R2.61	R2.61	14th St OC Br #53-1596
R2.38	R2.38	11th St OC Br #53-1595
	R2.367	On from Lincoln Blvd
R2.347		Off to Lincoln Blvd
R2.16	R2.16	Lincoln Blvd Rte 1/2/10 Sep Br #53-1594

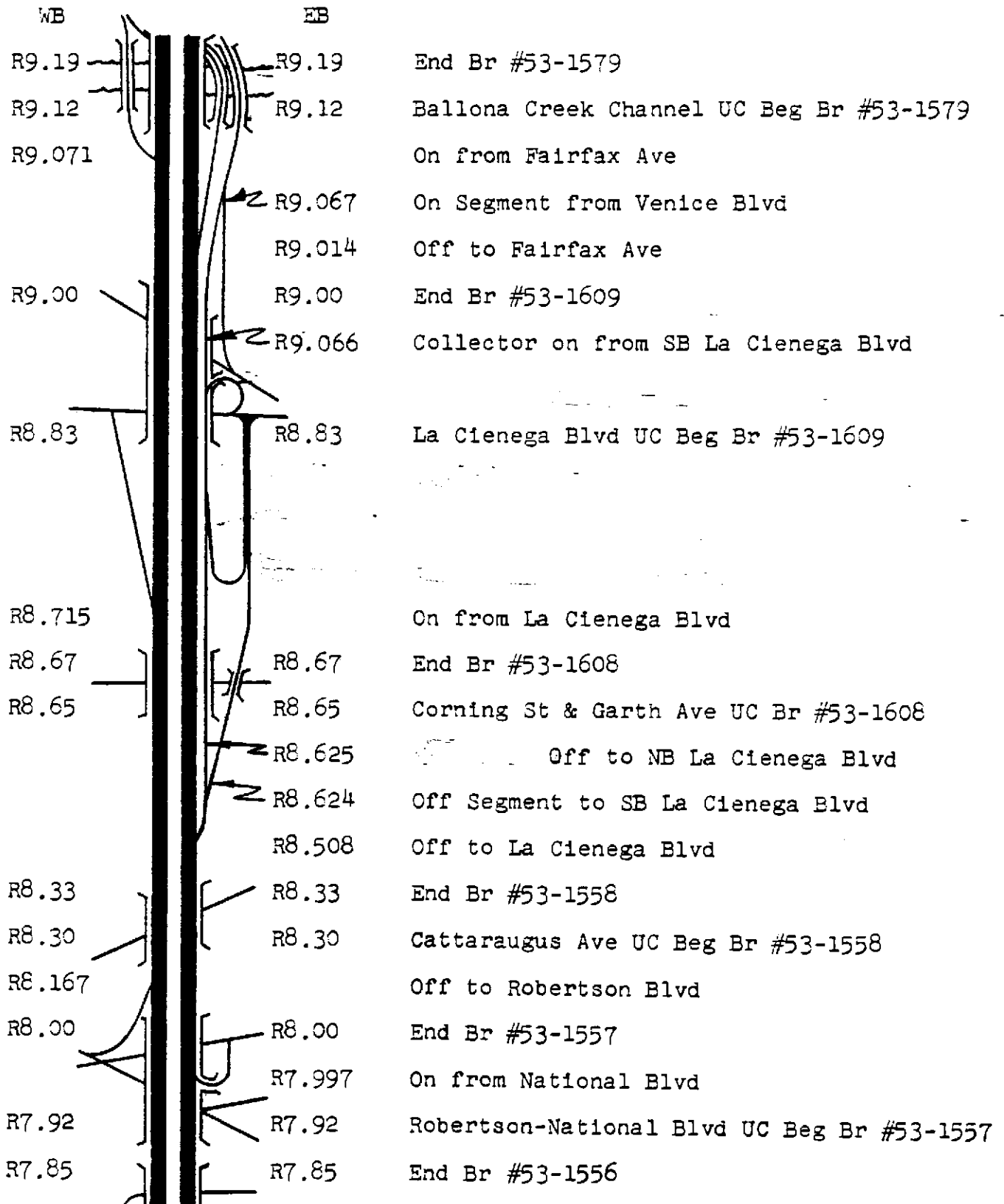
Santa Monica Fwy

WB	EB	
R5.99	R5.99	Coventry Pl UC Beg Br #53-1634
R5.906		Off to SB Rte 405
R5.80	R5.80	End Br #53-1640
	R5.785	On from Rte 405
R5.76	R5.76	Military Ave UC Beg Br #53-1640
R5.65	R5.65	SE Connector OC Br #53-1637
R5.60	R5.60	End Br #53-1623
R5.584		Off to NB Rte 405
R5.56	R5.56	Sepulveda Blvd UC Beg Br #53-1623
R5.48	R5.48	End Br #53-1628
R5.45	R5.45	NE Connector OC Br #53-1629
R5.44	R5.44	SW Connector OC Br #53-1630
R5.43	R5.43	San Diego Fwy Rte 10/405 Sep Beg Br #53-1628
R5.37	R5.37	End Br #53-939
R5.34	R5.34	Sawtelle Blvd UC Beg Br #53-939
	R5.318	Off to SB Rte 405
R5.28	R5.28	NW Connector OC Br #53-1627
R5.137		On from Rte 405
	R5.054	Off to NB Rte 405
R4.93	R4.93	End Br #53-1620
R4.89	R4.89	Gateway Blvd UC Beg Br #53-1620
R4.85	R4.85	End Br #53-1605
R4.82	R4.82	Barrington Ave UC Beg Br #53-1605

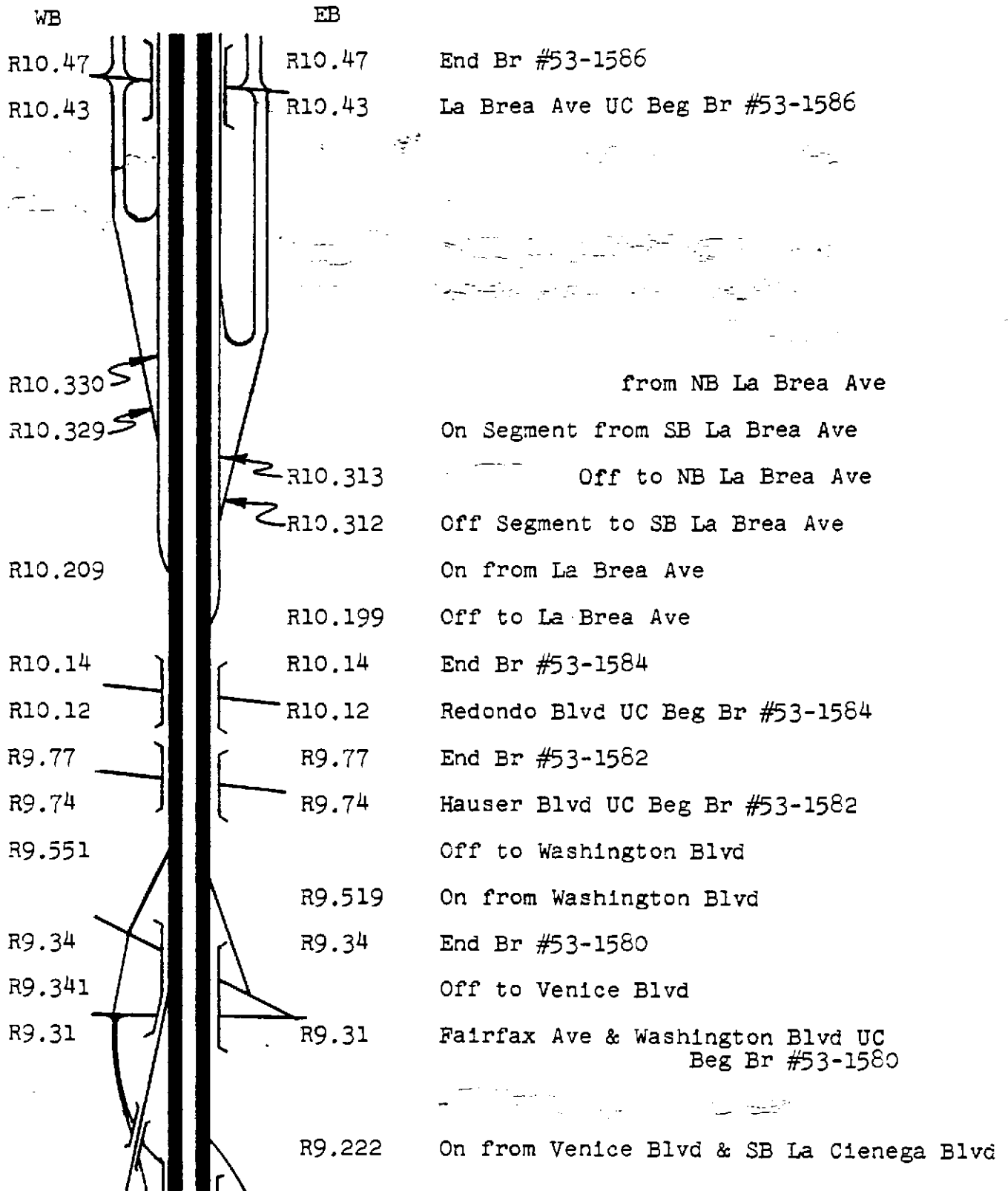
Santa Monica Fwy

WB	EB	
R7.83	R7.83	Robertson Blvd on ramp UC Beg Br #53-1556
R7.684		On from Robertson Blvd
	R7.678	Off to Exposition Blvd
R7.60	R7.60	End Br #53-1555
R7.58	R7.58	Bagley Ave UC Beg Br #53-1555
R7.359		Off to National Blvd
R7.24	R7.24	End Br #53-1554
	R7.218	On from Manning Ave
R7.21	R7.21	National Blvd UC Beg Br #53-1554
R7.09	R7.09	Manning Ave on ramp OC Br #53-1553
R7.08and =R7.07bk	R7.08and =R7.07bk	P.M. Equation
R6.78	R6.78	End Br #53-1552
R6.75	R6.75	Motor Ave Beg Br #53-1552
R6.60	R6.60	Palms OH Br #53-1551
	R6.539	On from Overland Ave
R6.533		Off to Overland Ave
R6.438		On from Overland Ave
R6.40	R6.40	Overland Ave OC Br #53-1616
	R6.377	Off to National Blvd & Overland Ave
R6.31	R6.31	National Blvd OC Br #53-1615
R6.14	R6.14	End Br #53-1617
R6.12	R6.12	Westwood Blvd UC Beg Br #53-1617
R6.02	R6.02	End Br #53-1634

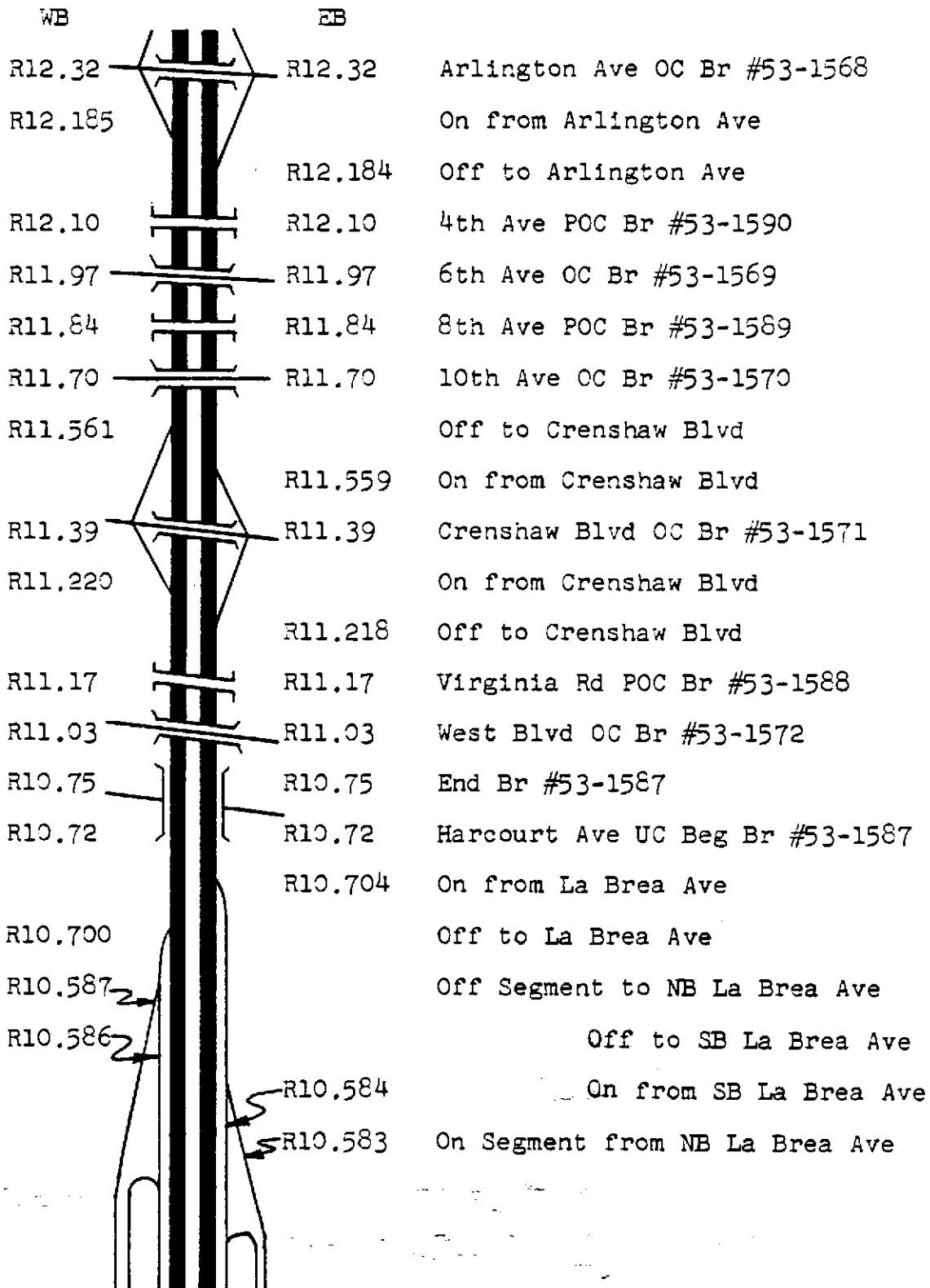
Santa Monica Fwy



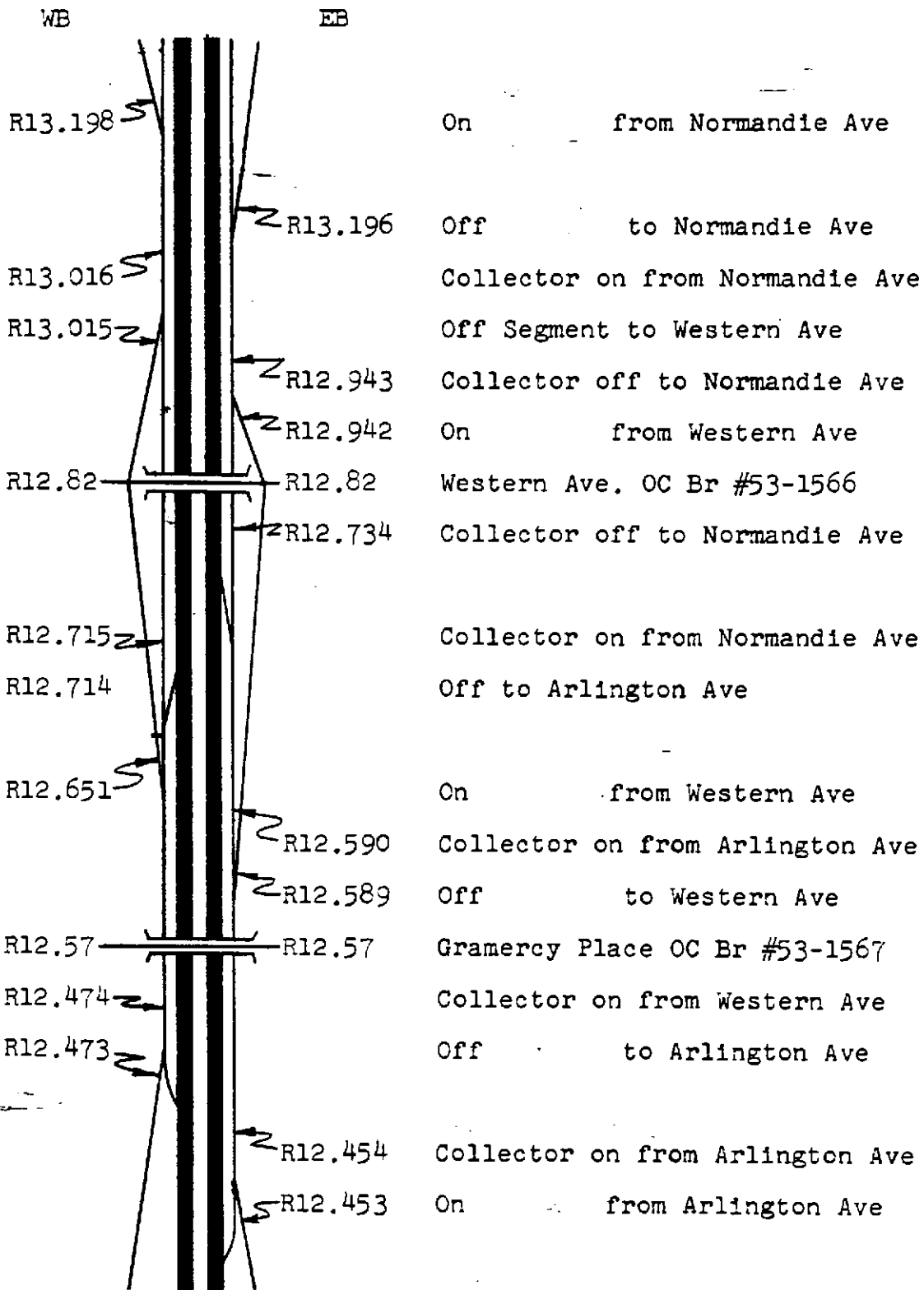
Santa Monica Fwy



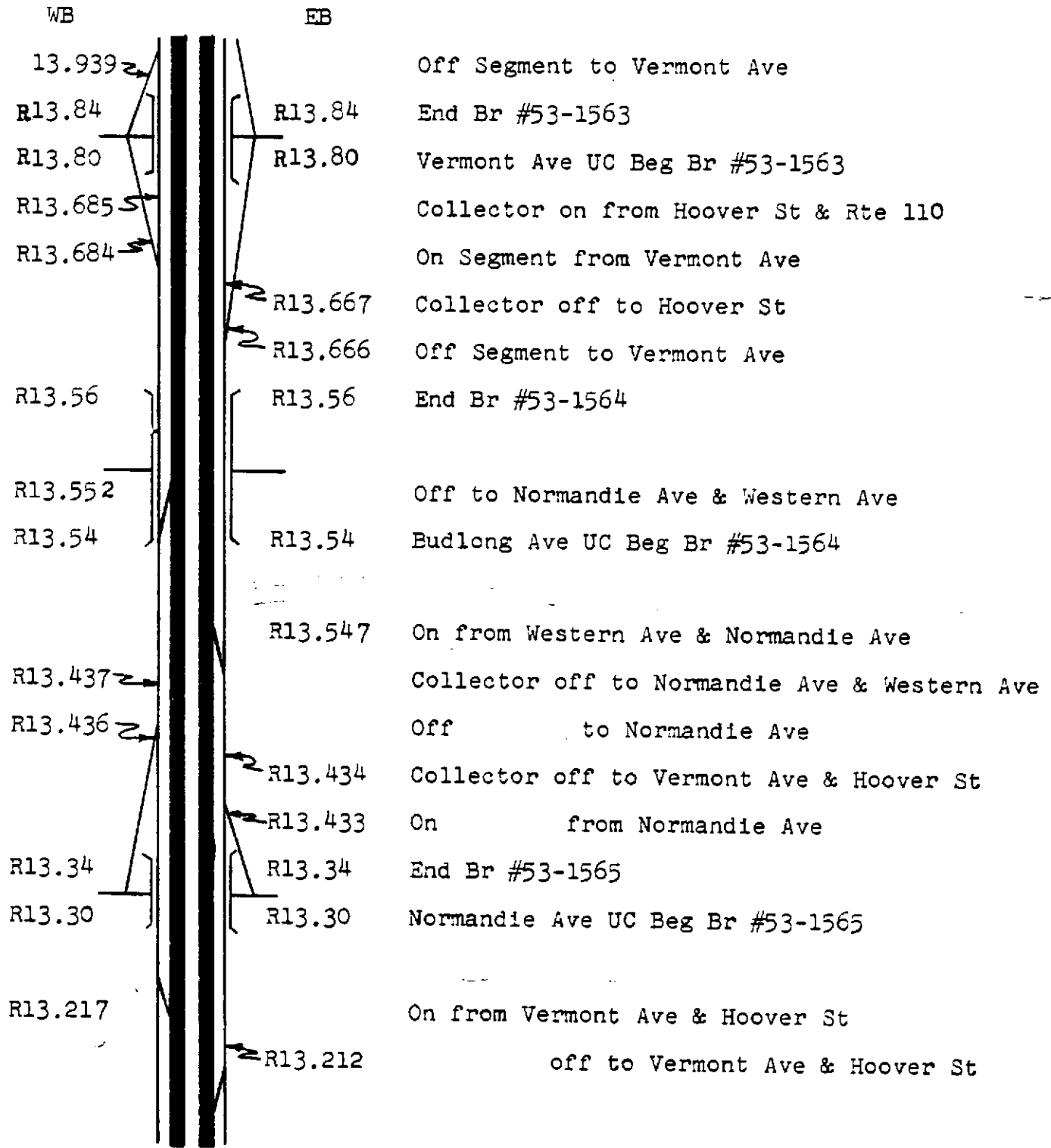
Santa Monica Fwy



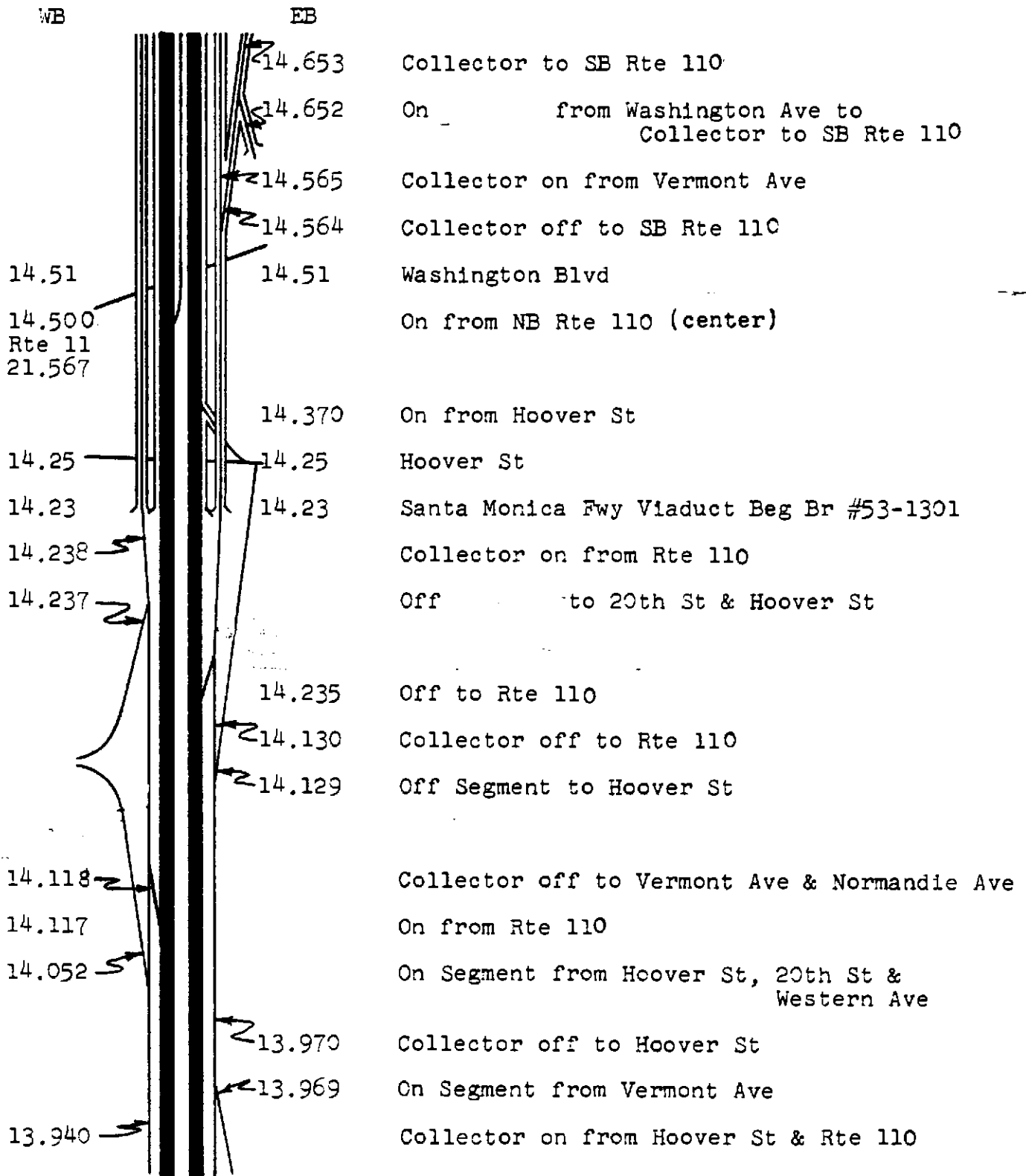
Santa Monica Fwy



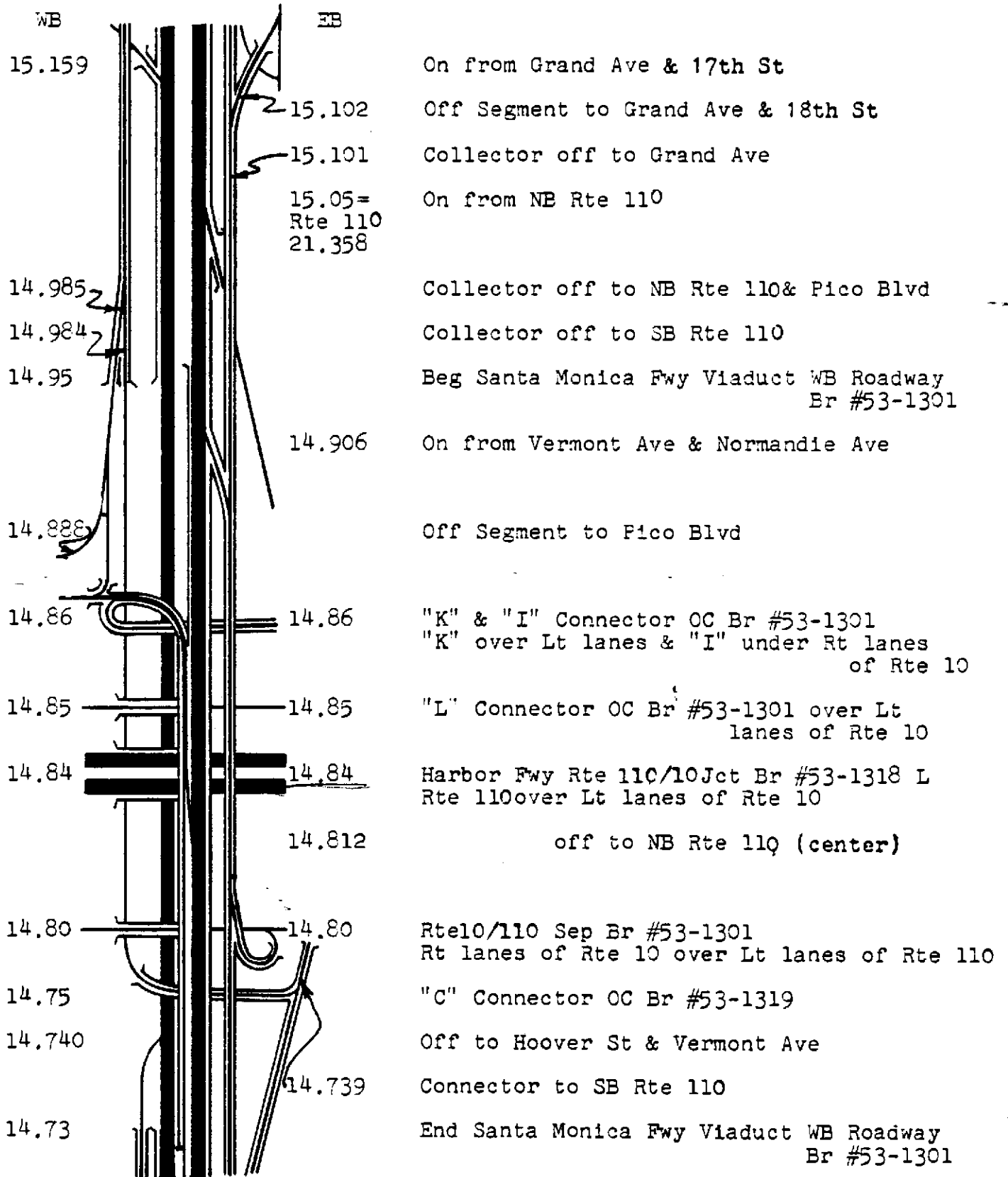
Santa Monica Fwy



Santa Monica Fwy



Santa Monica Fwy



WB

EB

15.159

On from Grand Ave & 17th St

15.102

Off Segment to Grand Ave & 18th St

15.101

Collector off to Grand Ave

15.05=
Rte 110
21.358

On from NE Rte 110

14.985

Collector off to NB Rte 110 & Pico Blvd

14.984

Collector off to SB Rte 110

14.95

Beg Santa Monica Fwy Viaduct WB Roadway
Br #53-1301

14.906

On from Vermont Ave & Normandie Ave

14.888

Off Segment to Pico Blvd

14.86

14.86

"K" & "I" Connector OC Br #53-1301
"K" over Lt lanes & "I" under Rt lanes
of Rte 10

14.85

14.85

"L" Connector OC Br #53-1301 over Lt
lanes of Rte 10

14.84

14.84

Harbor Fwy Rte 110/10 Jct Br #53-1318 L
Rte 110 over Lt lanes of Rte 10

14.812

off to NB Rte 110 (center)

14.80

14.80

Rte 10/110 Sep Br #53-1301
Rt lanes of Rte 10 over Lt lanes of Rte 110

14.75

"C" Connector OC Br #53-1319

14.740

Off to Hoover St & Vermont Ave

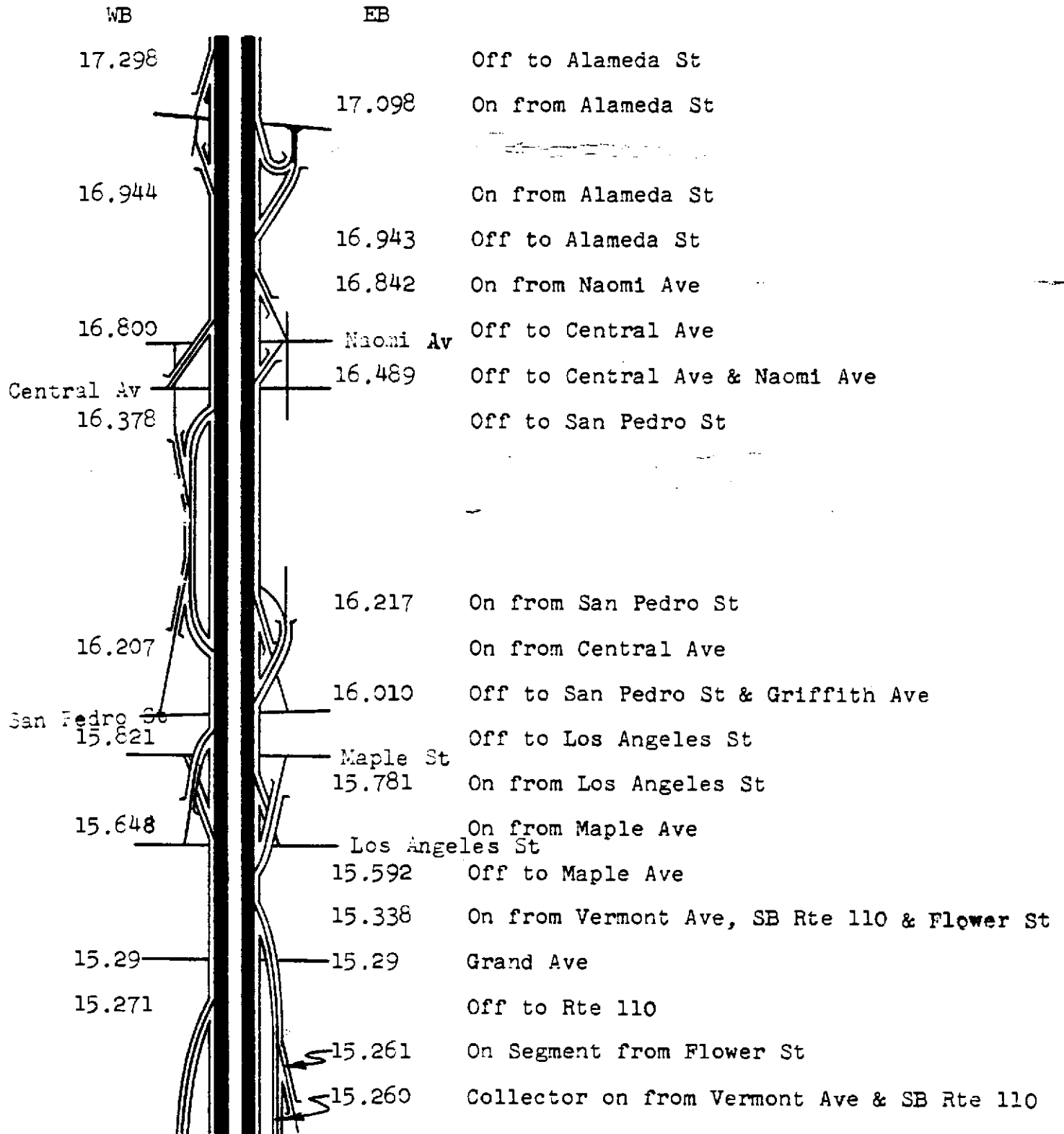
14.739

Connector to SB Rte 110

14.73

End Santa Monica Fwy Viaduct WB Roadway
Br #53-1301

Santa Monica Fwy



Santa Monica Fwy

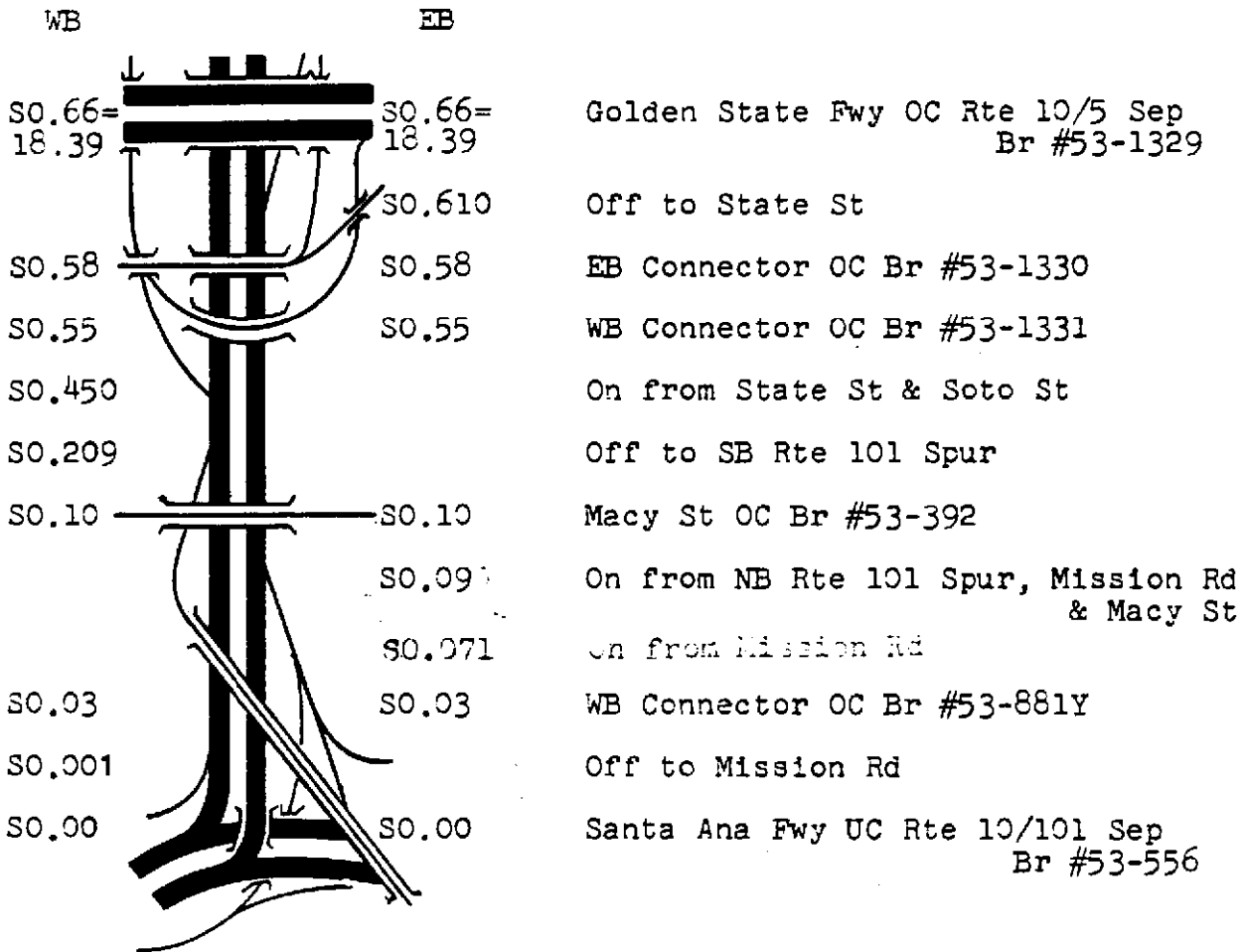
WB	EB	
18.39	18.39	Santa Ana Fwy Jct Rte 5, 10/5, 10 Sep Continue approx 1.40 miles to San Bernardino Fwy
18.33	18.33	Rte 10/5 Sep Beg Br #53-1367
	18.200	On from Collector from Olympic Blvd & Santa Fe Ave
18.129		Off to Santa Fe Ave & Mateo St
	18.032	Off from Collector to Rte 60 & SB Rte 5
18.10	18.033	Collector to Routes 5 & 60
	18.10	End S.M. Viaduct at End LA River Br #53-1301
17.98	17.98	Pomona Fwy Jct Rte 60
17.976		Off to Santa Fe Ave & Mateo St
	17.924	Off to Rte 60 & SB Rte 5
17.737		Off Segment to Santa Fe Ave
17.736		On Segment from Rtes 5 & 60
	17.714	On to Collector from Mateo St & Santa Fe Ave
	17.609	Off Segment to Mateo St & Porter St
	17.608	Off Segment to Santa Fe Ave
17.576		On from Santa Fe Ave & Mateo St
	17.542	Off Segment to Santa Fe Ave & Mateo St
	17.425	On Segment from Olympic Blvd
	17.366	Off to Santa Fe Ave & Mateo St

Post Miles

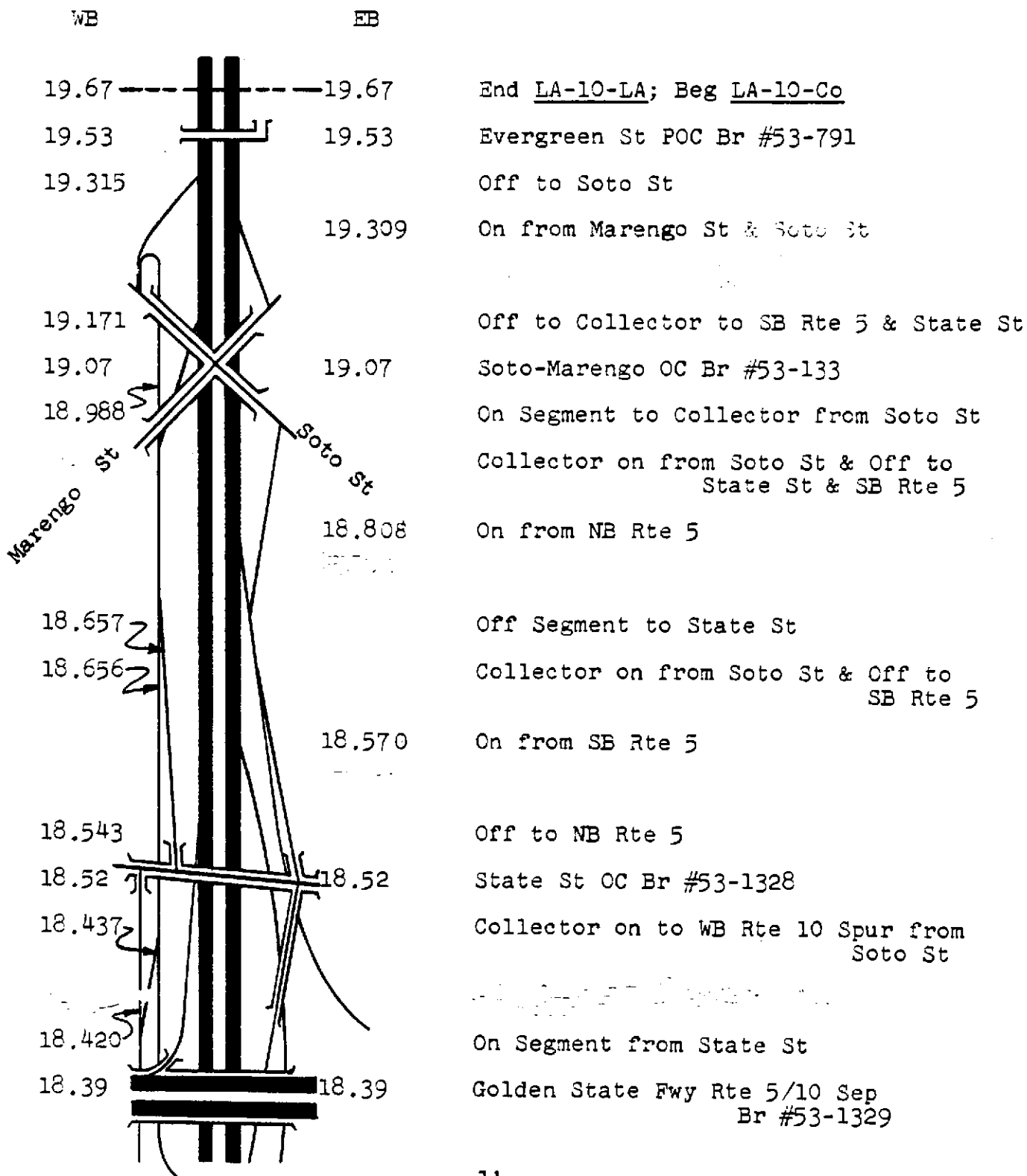
LA-10 Spur

January 1983

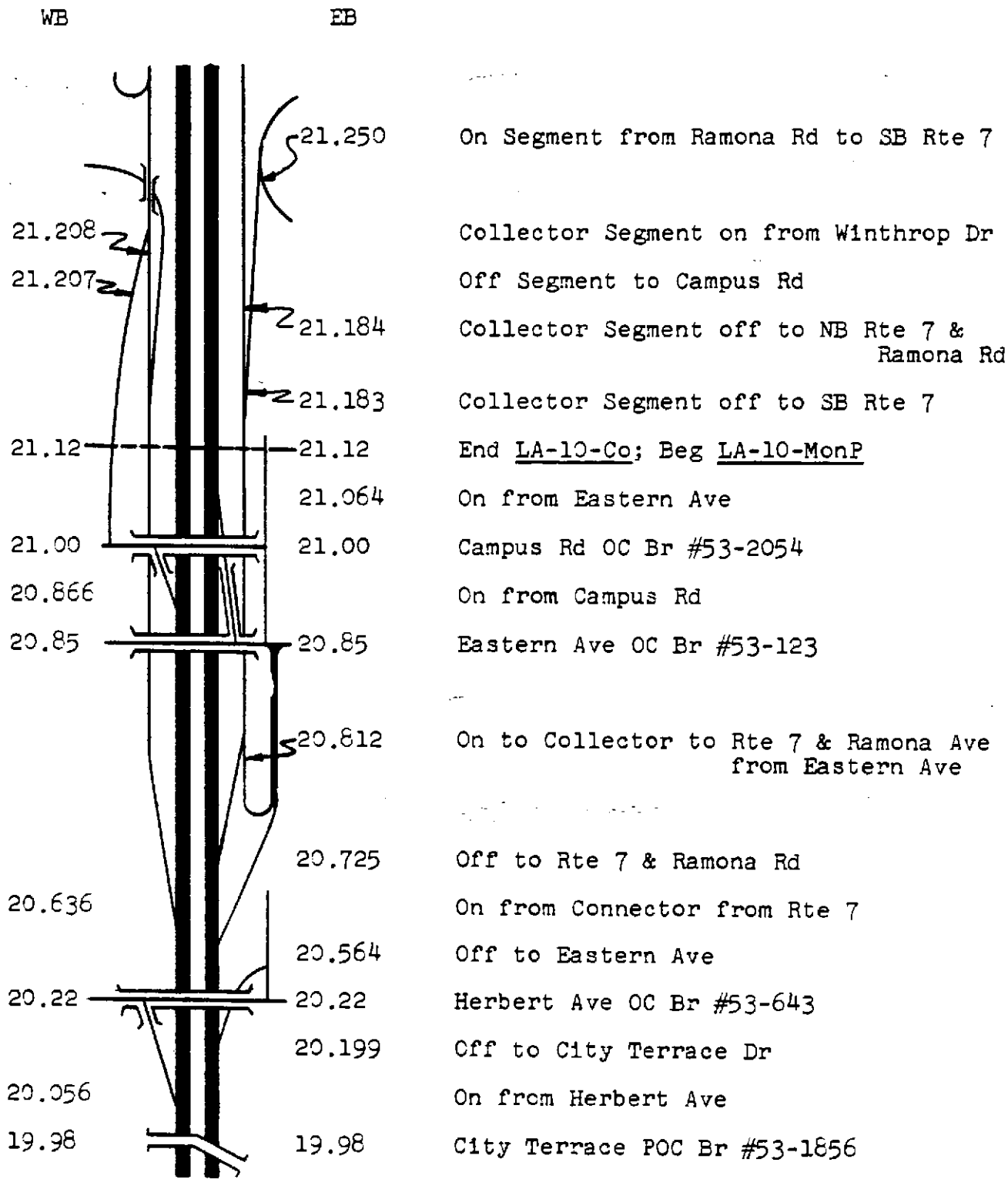
San Bernardino Fwy



San Bernardino Fwy



San Bernardino Fwy



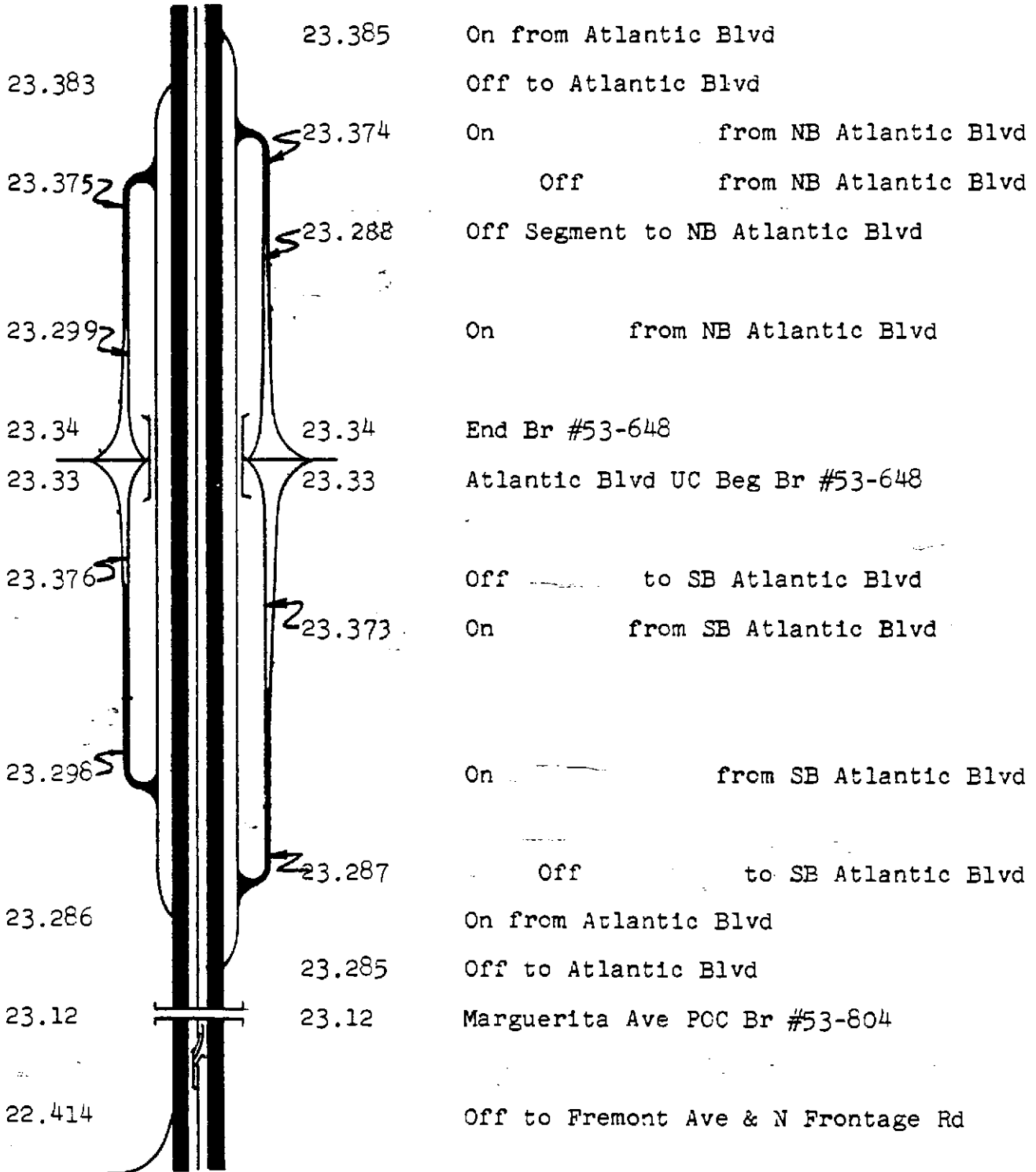
San Bernardino Fwy

WB	EB	
	22.397	On from Fremont Ave & S Frontage Rd
22.369		On from Hellman Ave & N Frontage Rd
	22.341	Off to Fremont Ave & S Frontage Rd
22.33	22.33	End Br #53-647
22.31	22.31	Fremont Ave UC Beg Br #53-647
21.86	21.86	Warwick Rd POC Br #53-786
21.691		On Segment from Winthrop Dr
21.692		Off to Rte 7 & Campus Rd
	21.640	On from Rte 7
21.587		Collector off to SB Rte 7 & Campus Rd
21.57		Floral Park UP Br #53-645 L & Busway OC Br #53-2507 L & #53-2541 L
21.56	21.56	End <u>LA-10-MonP</u> ; Beg <u>LA-10-Alh</u>
21.48	21.48	NE Connector OC Br #53-1262
21.42	21.42	E Connector OC Br #53-1447
	21.387	Off Segment to Ramona Rd
21.38	21.38	Long Beach Fwy Rte 10/7 NB Sep Br #53-1445
21.35	21.35	Long Beach Fwy Rte 10/7 SB Sep Br #53-1445
21.306		Collector off to Campus Rd

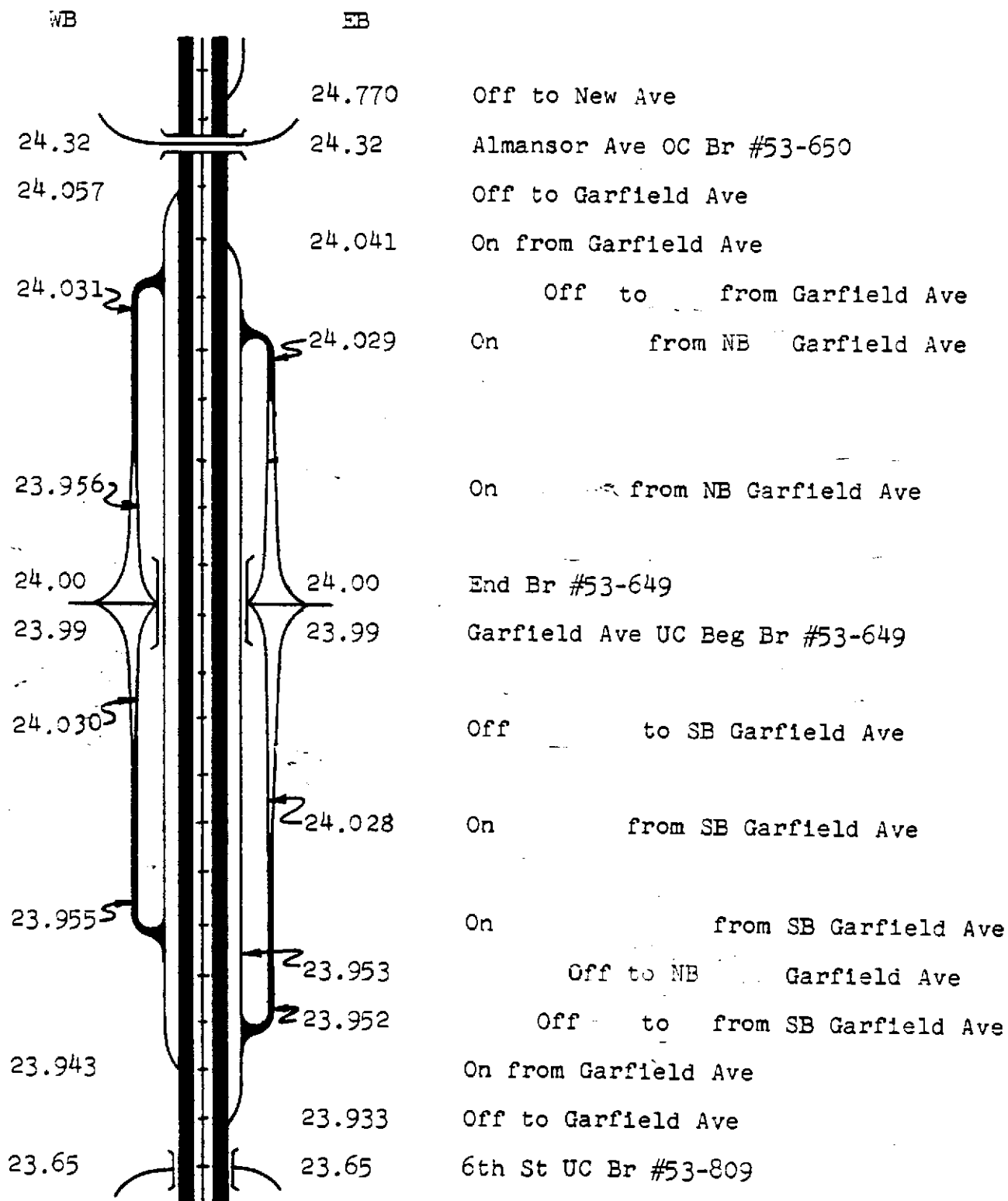
San Bernardino Fwy

WB

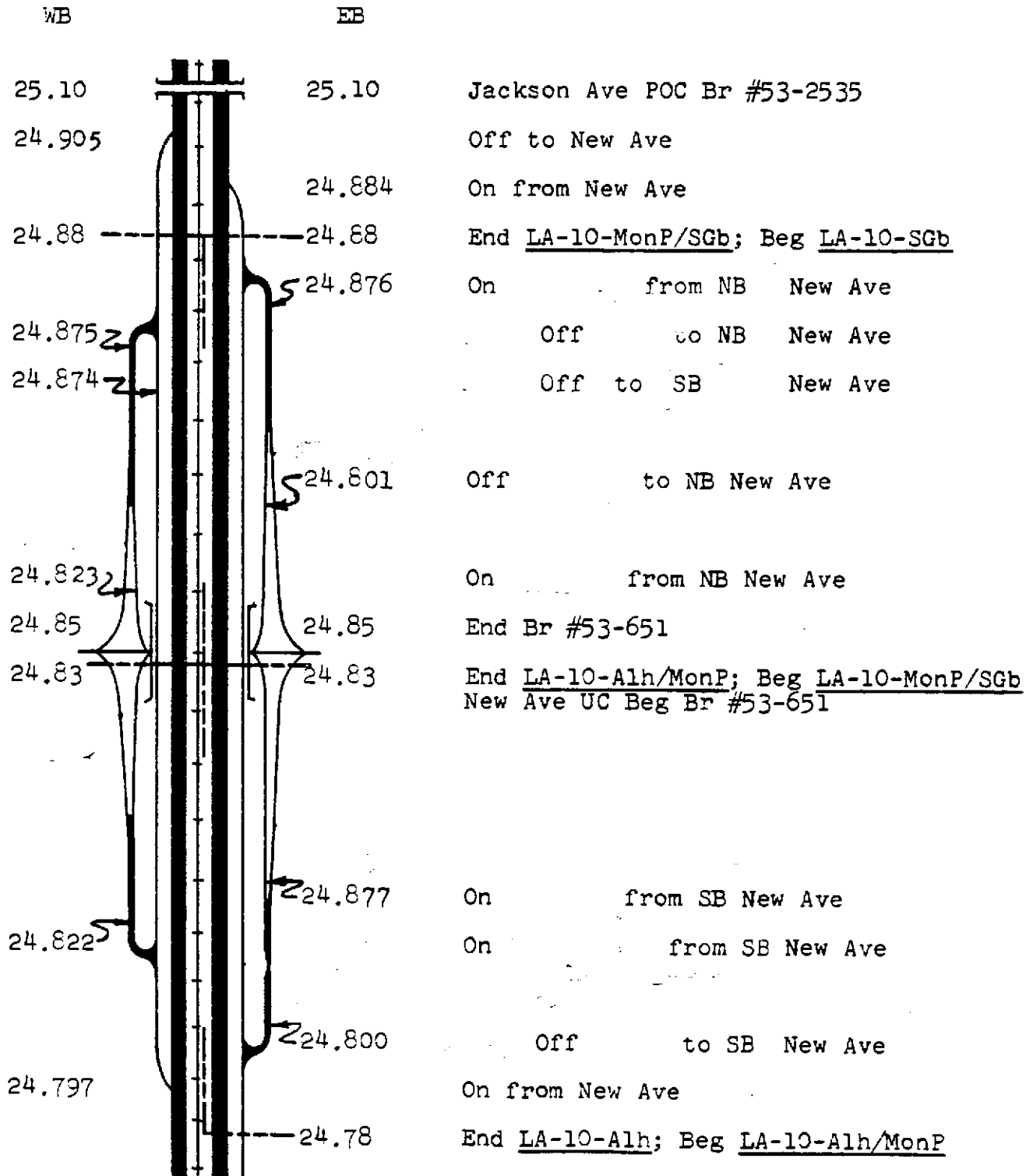
EB



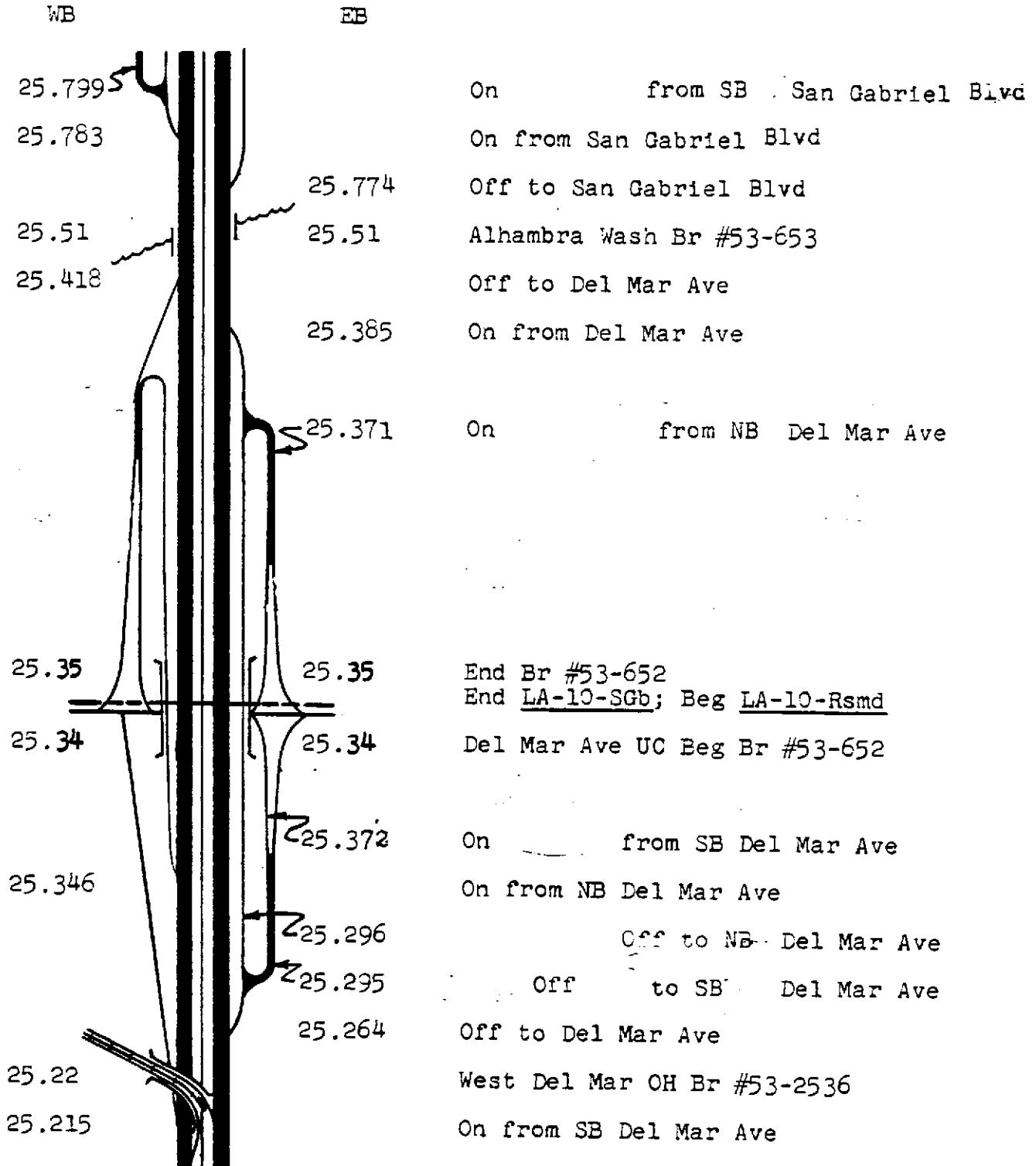
San Bernardino Fwy



San Bernardino Fwy



San Bernardino Fwy



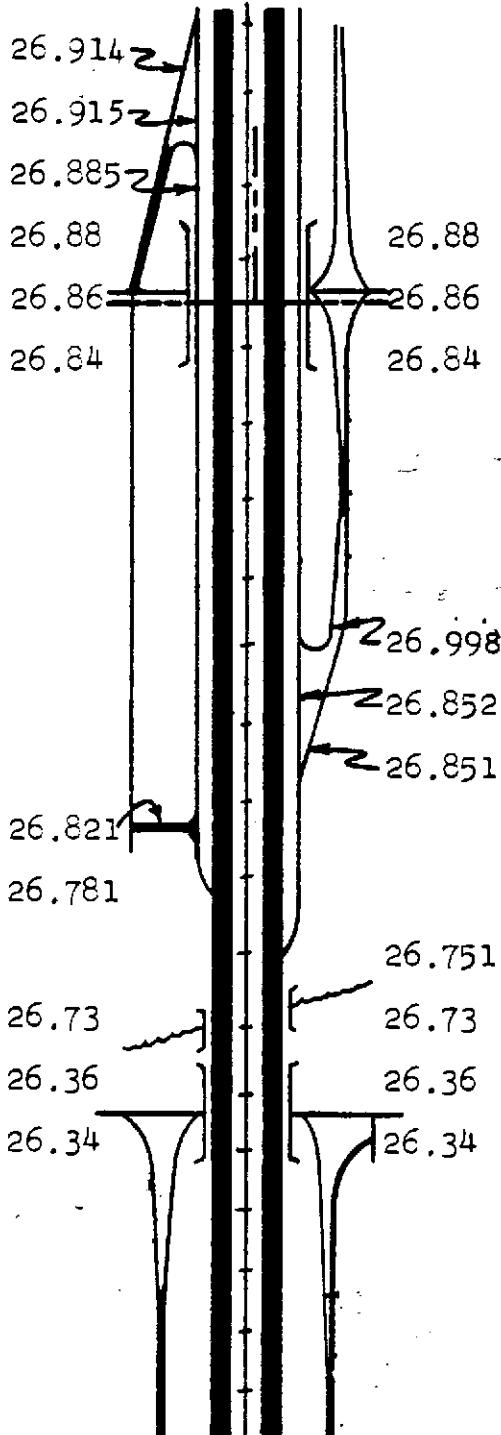
San Bernardino Fwy

WB	EB	
26.337		Off to Walnut Grove Ave
	26.321	On from Walnut Grove Ave
26.292		On from Walnut Grove Ave
	26.274	Off to Walnut Grove Ave
25.908		Off to San Gabriel Blvd
	25.902	On from San Gabriel Blvd
25.878	25.886	On from NB San Gabriel Blvd
25.877		Off to NB San Gabriel Blvd
		off to SB San Gabriel Blvd
25.800		On from NB San Gabriel Blvd
25.85	25.85	End Br #53-654
25.84	25.84	San Gabriel Blvd JC Beg Br #53-654
	25.885	On from SB San Gabriel Blvd
	25.806	Off to NB San Gabriel Blvd
	25.805	Off to SB San Gabriel Blvd

San Bernardino Fwy

WB

EB



Off to NB Rosemead Blvd
 off to SB Rosemead Blvd
 on from NB Rosemead Blvd
 End Br #53-10
 End LA-10-Rsmd; Beg LA-10-EMte/Rsmd
 Rosemead Blvd UC Rte 10/164 Sep
 Beg Br #53-10

Or from SB Rosemead Blvd
 off to NB Rosemead Blvd
 Off to SB Rosemead Blvd
 On from SB Rosemead Blvd
 On from Rosemead Blvd
 Off to Rosemead Blvd
 Rubio Wash Br #53-571
 End Br #53-655
 Walnut Grove Ave UC Beg Br #53-655

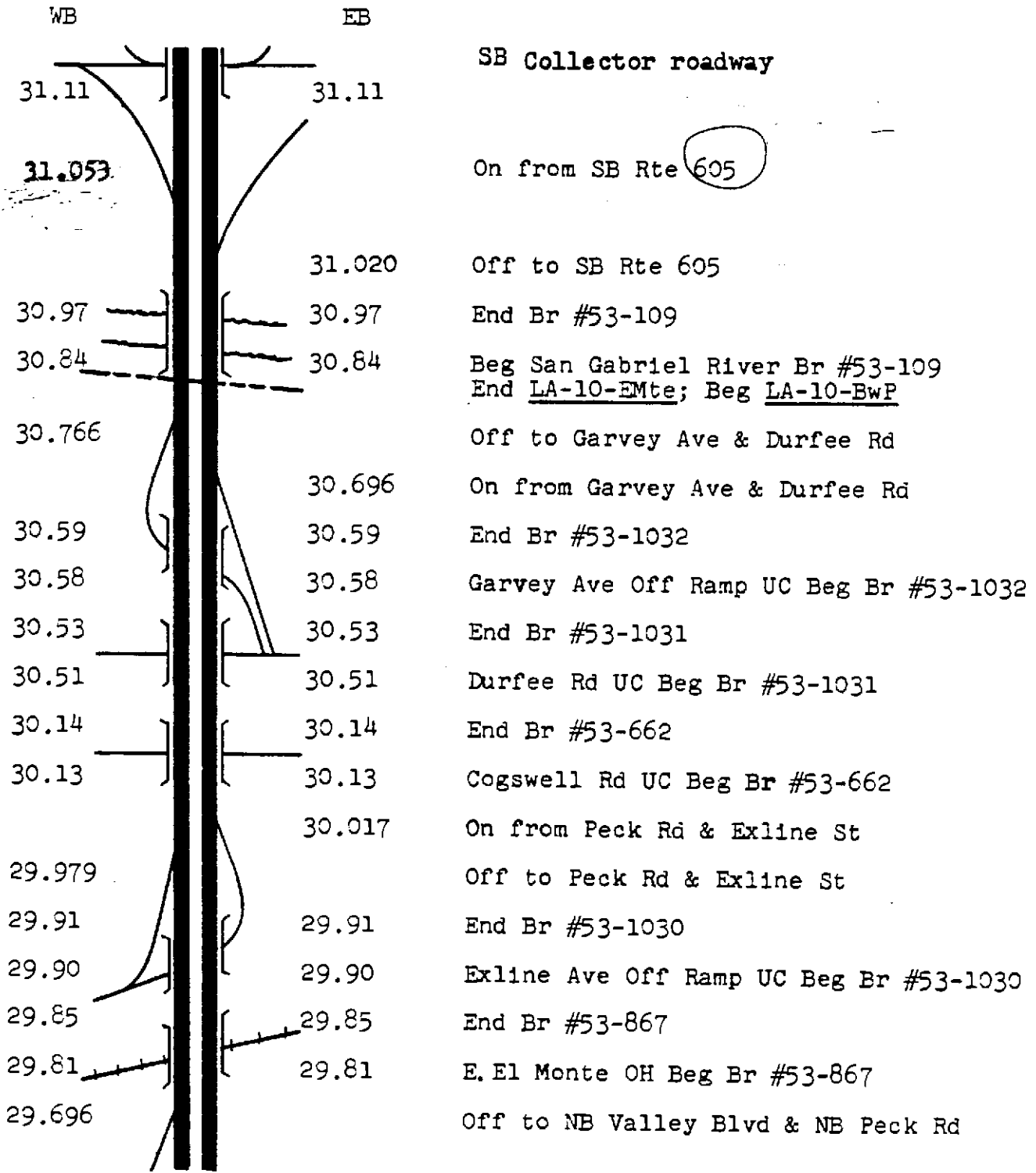
San Bernardino Fwy

WB	EB	
	28.556	Off to Santa Anita Ave
28.520		On from Santa Anita Ave
28.27	28.27	End Br #53-657
28.18	28.18	Rio Hondo Wash Beg Br #53-657
	28.116	On from Baldwin Ave
28.02		End Br #53-1022 Lt
28.01		Gibson OH Beg Br #53-1022 Lt
	27.978	Off to Baldwin Ave
27.97	27.97	End Br #53-1021
27.96	27.96	Baldwin Ave UC Beg Br #53-1021
27.86		End <u>LA-10-EMte/Rsmd</u> ; Beg <u>LA-10-EMte</u>
27.85	27.85	Eaton Wash Br #53-656
27.725		Off to Temple City Blvd
27.671		On from Temple City Blvd
	27.141	On from Rosemead Blvd & Flair Dr
	27.098	On from Flair Dr
	26.999	On from NB Rosemead Blvd
26.997		Off to Rosemead Blvd

San Bernardino Fwy

WB	EB	
29.611		On from NB Valley Blvd
29.57	29.57	End Br #53-660
29.55	29.55	Valley Blvd UC Beg Br #53-660
	29.529	On from Valley Blvd
29.46	29.46	End Br #53-661
	29.449	Off to NB Peck Rd & Valley Blvd
29.440		Off to SB Peck Rd
29.43	29.43	Peck Rd UC Beg Br #53-661
29.349		On from Peck Rd & Valley Blvd
29.35	29.35	End Br #53-1029
29.34	29.34	Meeker Rd UC Beg Br #53-1029
	29.116	Off to SB Peck Rd
29.05	29.05	End Br #53-659
29.03	29.03	Tyler Ave UC Beg Br #53-659
28.85	28.85	End Br #53-883
28.84	28.84	Lexington Ave UC Beg Br #53-883
28.842		Off to Santa Anita Ave
	28.810	On from Santa Anita Ave
28.69	28.69	End Br #53-658
28.67	28.67	Santa Anita Ave UC Beg Br #53-658

San Bernardino Fwy



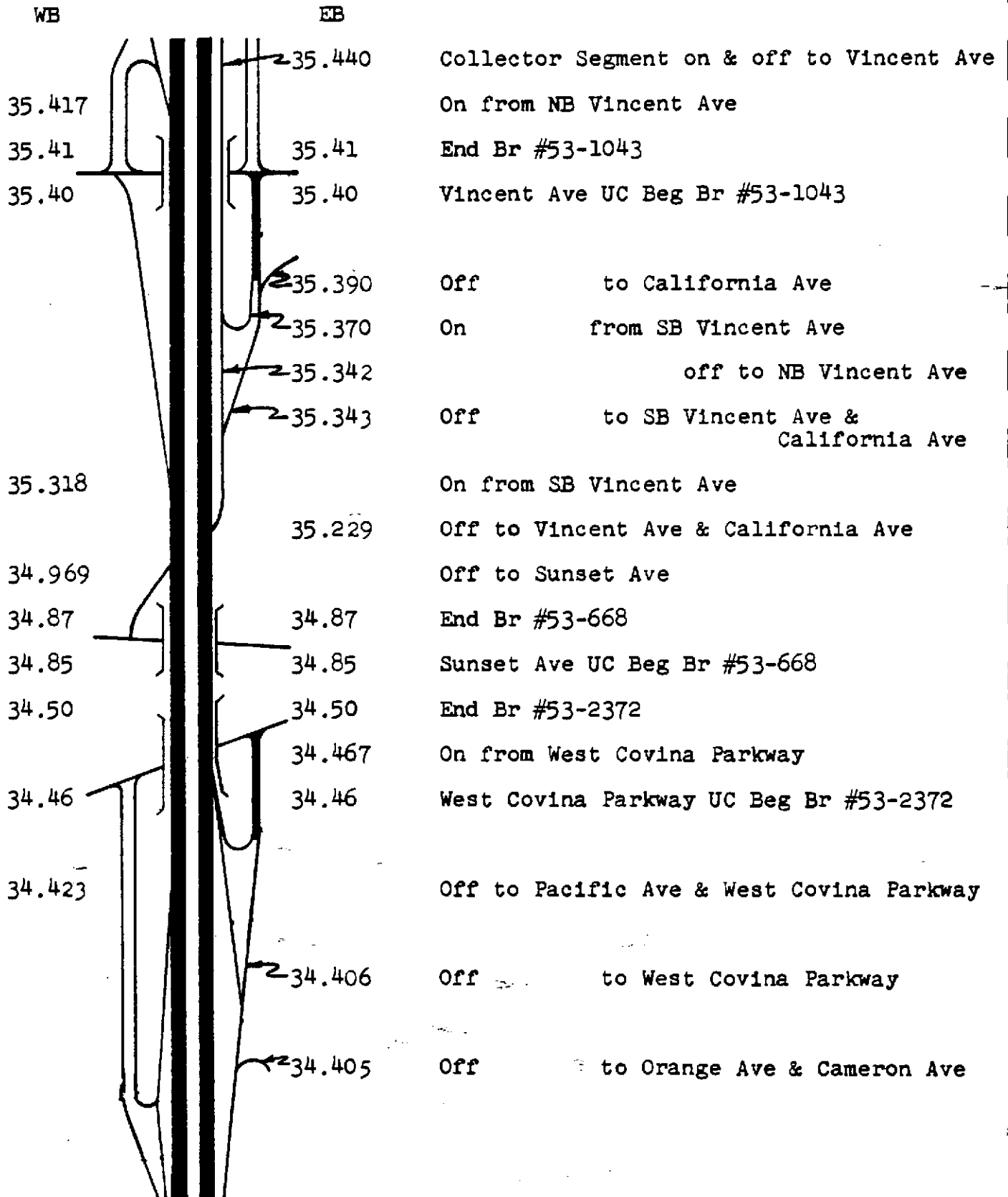
San Bernardino Fwy

WB	EB	
	32.349	On from Baldwin Park Blvd
32.313		On from Baldwin Park Blvd NB
	32.254	Off to Baldwin Park Blvd
32.22	32.22	Baldwin Park Blvd OC Br #53-664
32.164		On from Baldwin Park Blvd SB
31.759		Off to Bess Ave & Frazier St
31.72	31.72	Bess Ave POC Br #53-1288
31.632		On from Bess Ave & Frazier St
	31.579	Off to Bess Ave & Frazier St
31.54	31.54	Bess-Frazier St OC Br #53-1295
31.304		Off to Rte 605
	31.288	On from Rte 605
31.210		On from NB Rte 605
31.178		Off Connector to SB Rte 605
31.177		Off Connector to NB Rte 605
	31.174	Off to NB Rte 605
31.17	31.17	WB Collector OC Br #53-1632 OR
31.15	31.15	San Gabriel River Fwy OC Jct 605/10 Br #53-1632
31.12	31.12	End Br #53-882

San Bernardino Fwy

WB	EB	
34.344		On from West Covina Parkway & Pacific Ave
34.30	34.30	End Br #53-667
34.29	34.29	Cameron Ave UC Beg Br #53-667
	34.267	Off to West Covina Parkway & Orange Ave
33.65	33.65	End <u>LA-10-BWP</u> ; Beg <u>LA-10-WCov</u>
33.561		Off to Puente Ave
		Off Segment to Puente Ave
33.513		Off to Bus Ramp
	33.495	On from Puente Ave
33.460		On from Puente Ave
	33.446	Off to Bus Ramp
	33.399	Off to Puente Ave
33.37	33.37	End Br #53-666
33.35	33.35	Puente Ave UC Br #53-666
32.93	32.93	Big Dalton Wash Br #53-112
32.871		Off to Vineland Ave & Francisquito Ave
32.779		On from Francisquito Ave & Vineland Ave
	32.745	Off to Francisquito Ave & Vineland Ave
32.67	32.67	End Br #53-665
32.66	32.66	Francisquito Ave UC Beg Br #53-665
32.50	32.50	Bassett OH Br #53-111
32.396		Off to Baldwin Park Blvd

San Bernardino Fwy



San Bernardino Fwy

WB

EB

36.602

Off to Azusa Ave

36.528

36.564

On from NB Azusa Ave

36.51

36.51

End Br #53-669

36.48

36.48

Azusa Ave UC Rte 10/39 Sep Beg Br #53-669

36.462

On from SB Azusa Ave

36.410

On from SB Azusa Ave Rte 39

36.383

Off to Azusa Ave

36.00

36.00

End Br #53-2270

35.97

35.97

Lark Ellen Ave UC Beg Br #53-2270

35.619

On from Vincent Ave

35.508

Off to Vincent Ave

35.490

On from NB Vincent Ave

35.442

Off to NB Vincent Ave

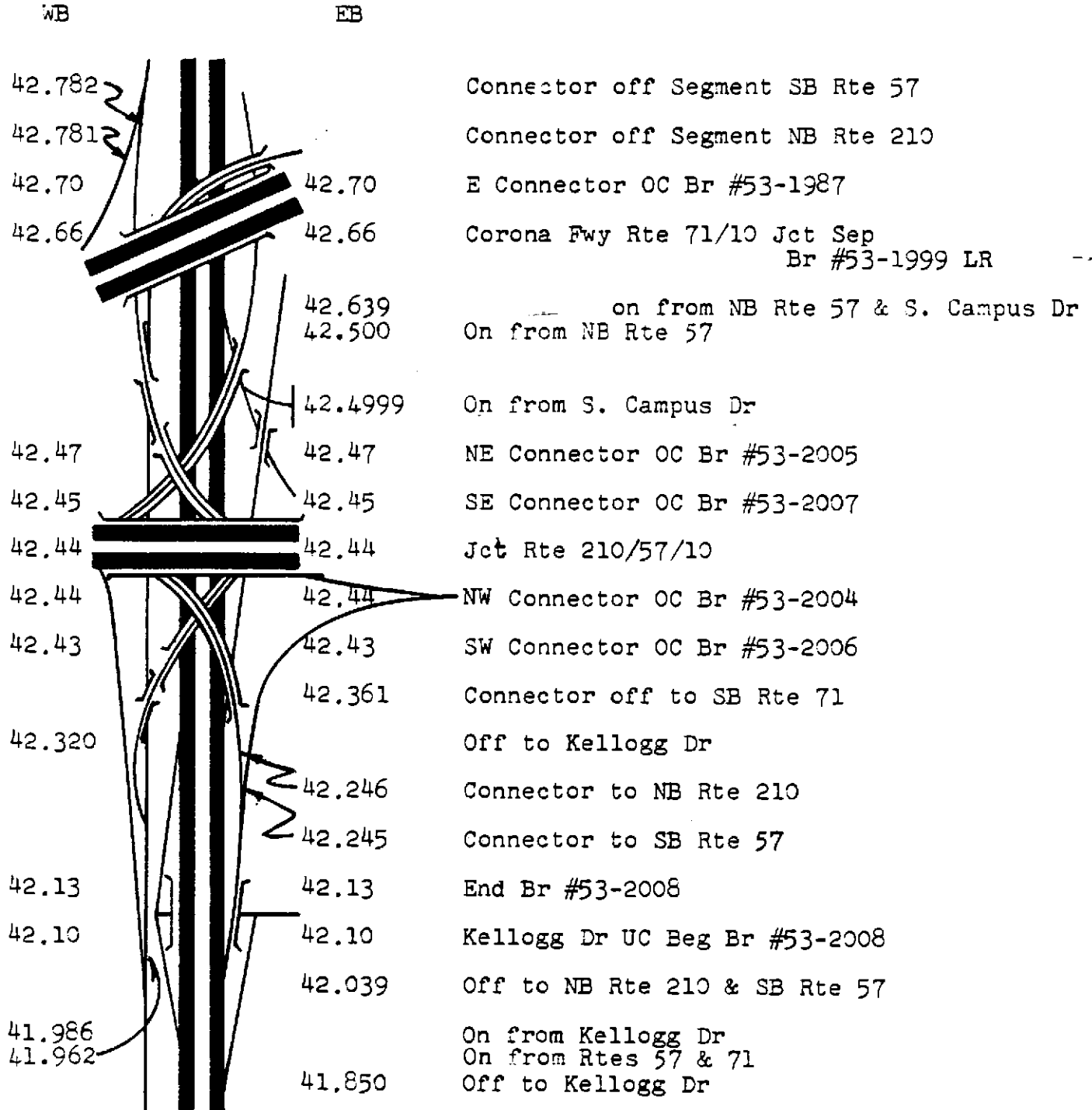
San Bernardino Fwy

WB	EB	
	38.481	On from Grand Ave
38.397		On from Grand Ave
	38.381	Off to Grand Ave
38.33	38.33	End Br #53-105
38.32	38.32	Walnut Creek Beg Br #53-105
38.157		Off to Barranca St
	38.094	On from Barranca St
38.074		On from Barranca St
38.01	38.01	Barranca St OC Br #53-1303
	38.011	Off to Barranca St
37.922		On from Barranca St
37.612		Off to Citrus St
37.61	37.61	Charter Oak Wash Br #53-104
	37.591	On from Citrus St
37.526		On from NB Citrus St
37.51	37.51	End Br #53-670
37.48	37.48	Citrus St UC Beg Br #53-670
	37.470	Off Segment to NB Citrus St
	37.469	Off Segment to SB Citrus St
37.431		On from SB Citrus St
	37.350	Off to Citrus St
37.01	37.01	End Br #53-2271
36.98	36.98	Hollenbeck St UC Beg Br #53-2271

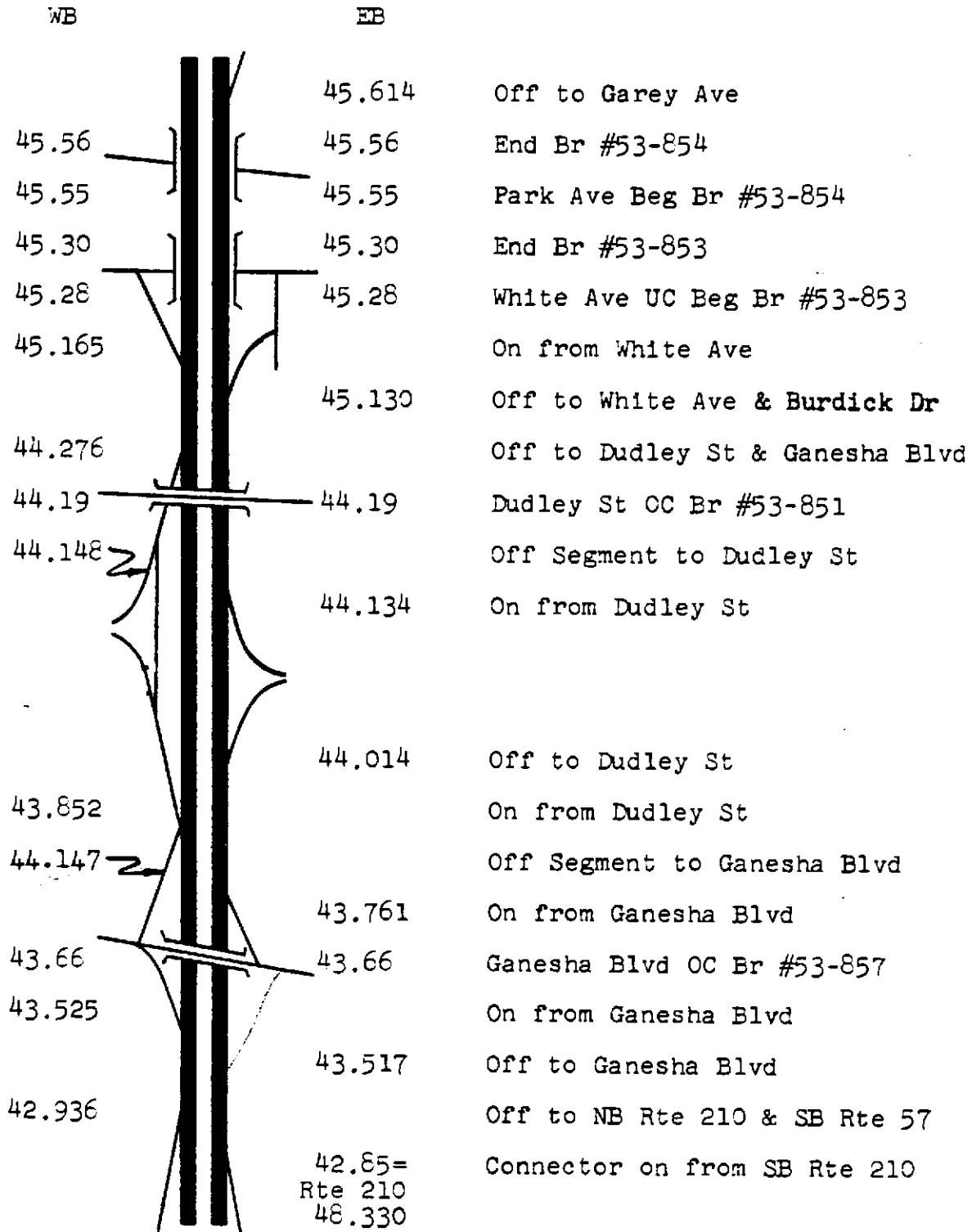
San Bernardino Fwy

WB	EB	
41.794		On from SB Rte 210, NB Rte 57 & NB Rte 71
41.74	41.74	End <u>LA-10-SDms</u> ; Beg LA-10-Pom
40.83		End <u>LA-10-Co</u> ; Beg <u>LA-10-SDms</u>
40.599		Off to Via Verde & Covina Hills
	40.591	On from Via Verde
40.47	40.47	End Br #53-870
40.46	40.46	Via Verde UC Beg Br #53-870
	40.386	Off to Via Verde
40.353		On from Via Verde
39.45	39.45	Holland Cattlepass UC Br #53-488 L
39.35	39.35	End <u>LA-10-WCov</u> ; Beg <u>LA-10-Co</u>
39.145		Off to Holt Ave
	39.143	On from NB Holt Ave
39.051		On from NB Holt Ave
39.01	39.01	End Br #53-671
38.97	38.97	Holt Ave UC Beg Br #53-671
	38.954	On from SB Holt Ave
38.896		On from SB Holt Ave
	38.833	Off to Holt Ave
38.523		Off to Grand Ave
38.52	38.52	End Br #53-1528
38.51	38.51	Grand Ave UC Beg Br #53-1528

San Bernardino Fwy



San Bernardino Fwy



Post Miles

LA-10

January 1983

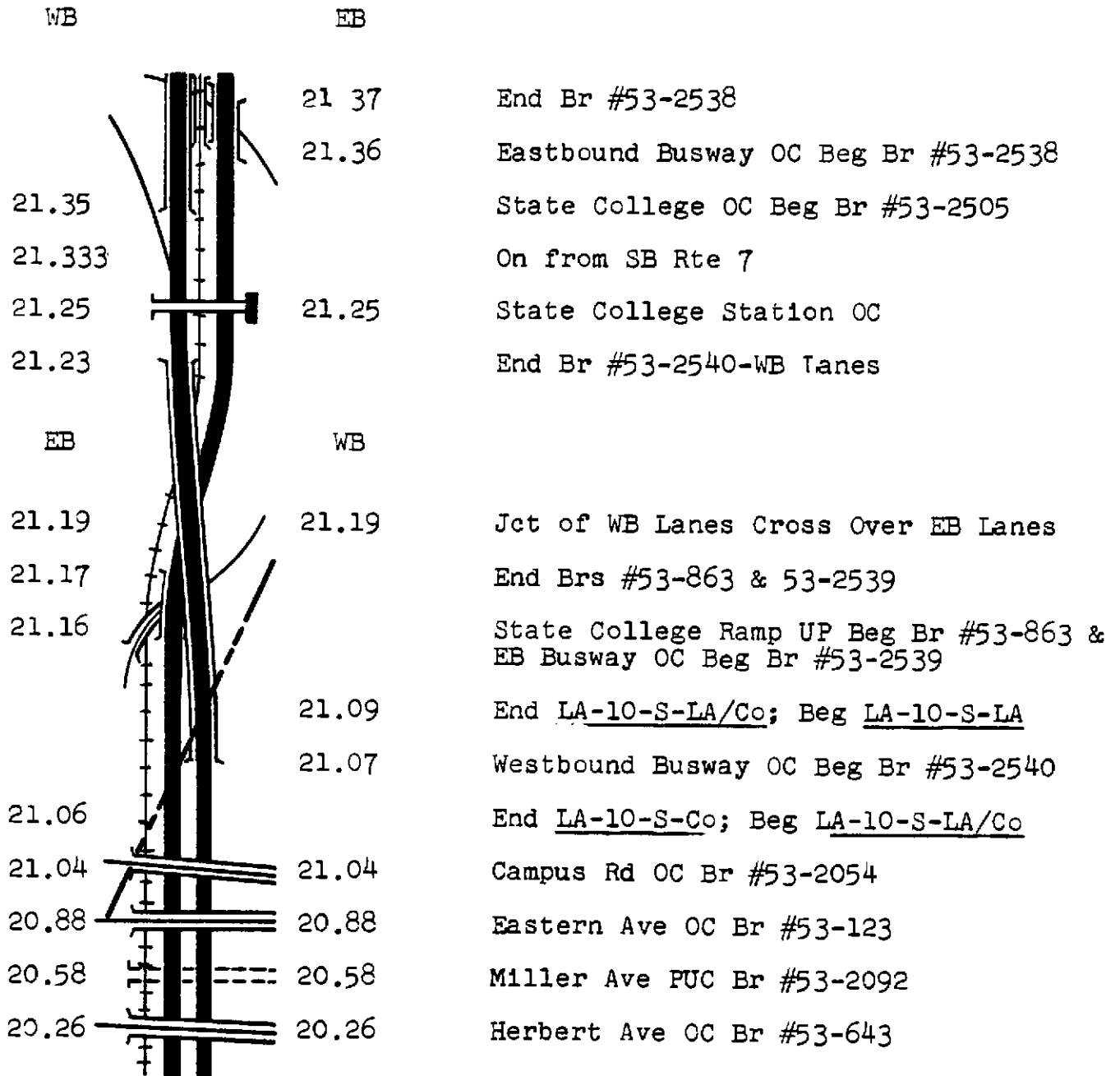
San Bernardino Fwy

WB	EB	
48.26	48.26	<u>LA/SBdo Co. Line; End LA-10-Cla</u>
	47.879	On from Indian Hill Blvd
47.856		Off to Indian Hill Blvd
47.75	47.75	End Br #53-860
47.74	47.74	Indian Hill Blvd UC Beg Br #53-860
	47.617	Off to Indian Hill Blvd
47.607		On from Indian Hill Blvd
47.24	47.24	End <u>LA-10-Pom</u> ; Beg <u>LA-10-Cla</u>
46.74	46.74	End Br #53-859
46.72	46.72	San Antonio Ave UC Beg Br #53-859
46.596		Off to Towne Ave
	46.569	On from Towne Ave
46.43	46.43	End Br #53-858
46.40	46.40	Towne Ave UC Beg Br #53-858
	46.273	Off to Towne Ave
46.228		On from Towne Ave
	46.014	On from Orange Grove Ave
46.013		Off to Orange Grove & Garey Ave
45.88	45.88	End Br #53-855
45.73	45.73	Garey Ave UC Beg Br #53-855 McKinley & Orange Grove under bridge
45.623		On from Garey Ave

San Bernardino Fwy Busways

EB	WB	
20.03	20.03	City Terrace POC Br #53-1856
19.71	19.71	End <u>LA-10-S-LA</u> ; Beg <u>LA-10-S-Co</u>
19.58	19.58	Evergreen Ave POC Br #53-791
19.28	19.28	Soto St Off Ramp OH Br #53-2063
19.24	19.24	Soto St On Ramp OH Br #53-2062
19.14	19.14	Soto St OC Br #53-133
19.08	19.08	Marengo St OC Br #53-133
18.65	18.65	Kingston Ave Terminal & POC over EB Lanes (Medical Center Terminal)
18.59	18.59	State St OC Br #53-1328
	18.476	Off to WB Rte 10 - Rt
18.41	18.41	Golden State Fwy Sep; Jct Rte 5/10-S Br #53-1329
18.36	18.36	Echandia OH Off Ramp Br #53-1332
	18.064	Off to SB Rte 101 - Rt
17.82	17.82	Macy St OC Br #53-392
17.632		Mission Rd Intersection; On to EB Lanes-Lt
	17.629	Mission Rd Intersection; Beg Commercial Mileage on WB Lanes; Beg <u>LA-10-S-LA</u>

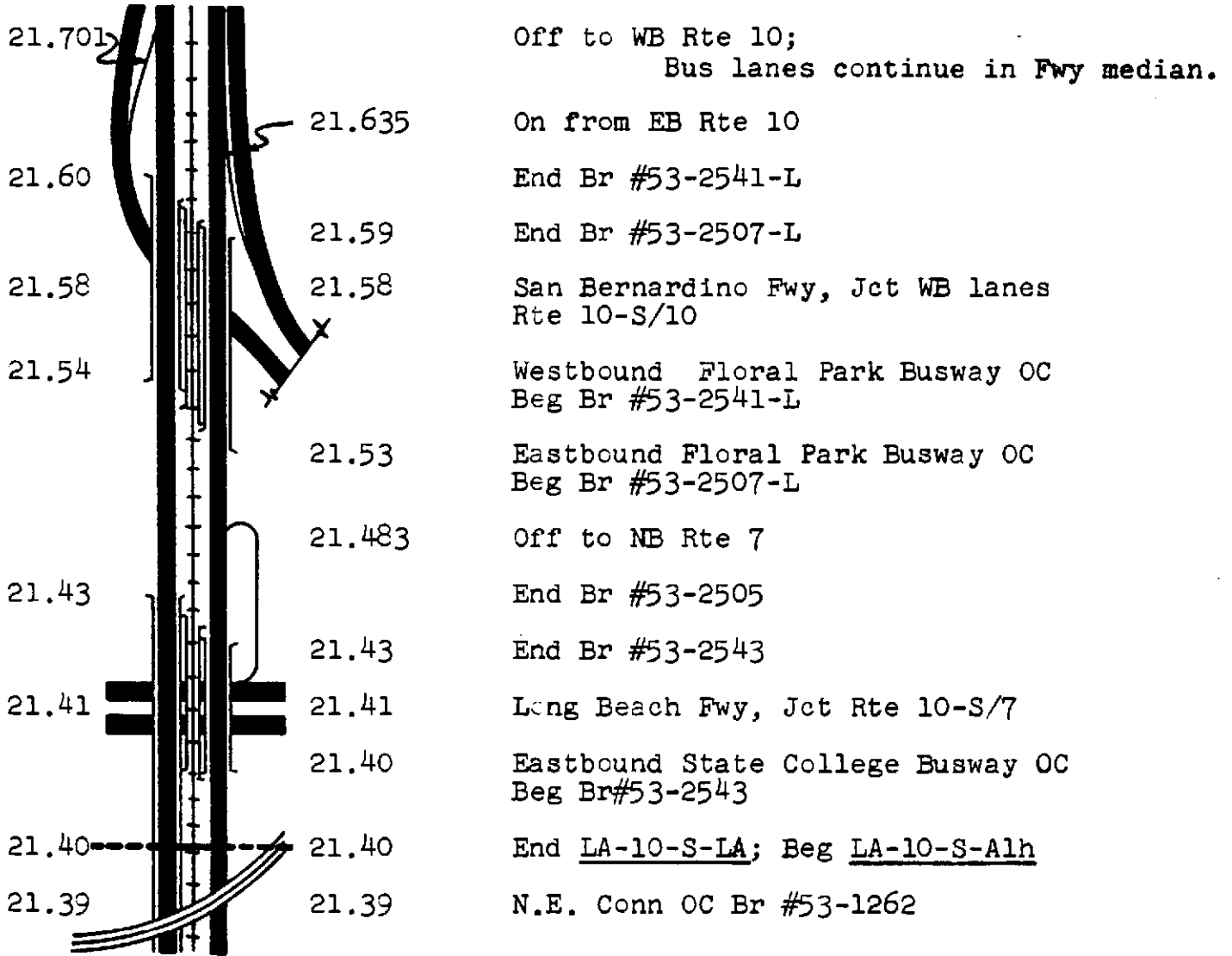
San Bernardino Fwy Busways



San Bernardino Fwy Busways

WB

EB



Off to WB Rte 10;
Bus lanes continue in Fwy median.

On from EB Rte 10

End Br #53-2541-L

End Br #53-2507-L

San Bernardino Fwy, Jct WB lanes
Rte 10-S/10

Westbound Floral Park Busway OC
Beg Br #53-2541-L

Eastbound Floral Park Busway OC
Beg Br #53-2507-L

Off to NB Rte 7

End Br #53-2505

End Br #53-2543

Long Beach Fwy, Jct Rte 10-S/7

Eastbound State College Busway OC
Beg Br#53-2543

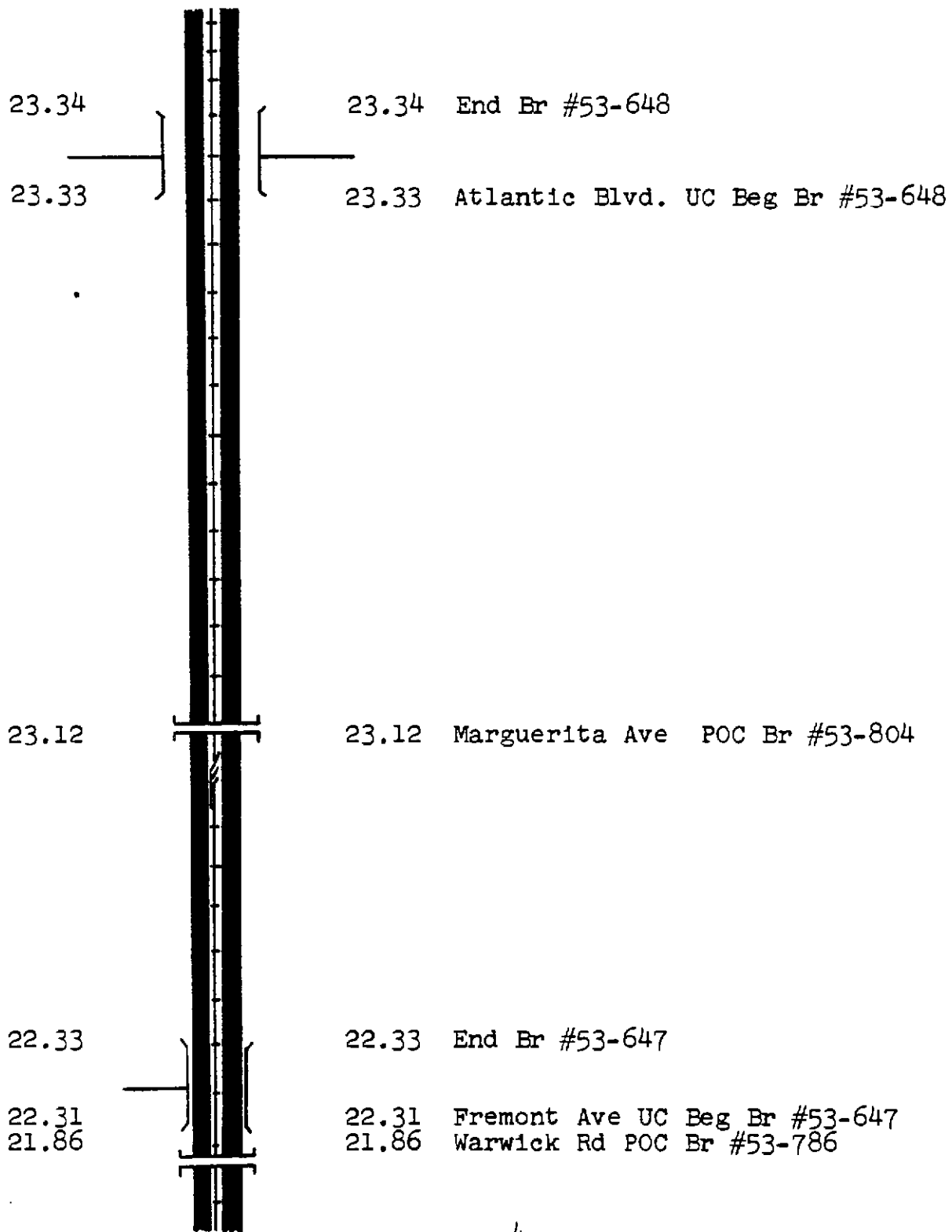
End LA-10-S-LA; Beg LA-10-S-Alh

N.E. Conn OC Br #53-1262

LA-10S-Busway
San Bernardino Freeway

WB

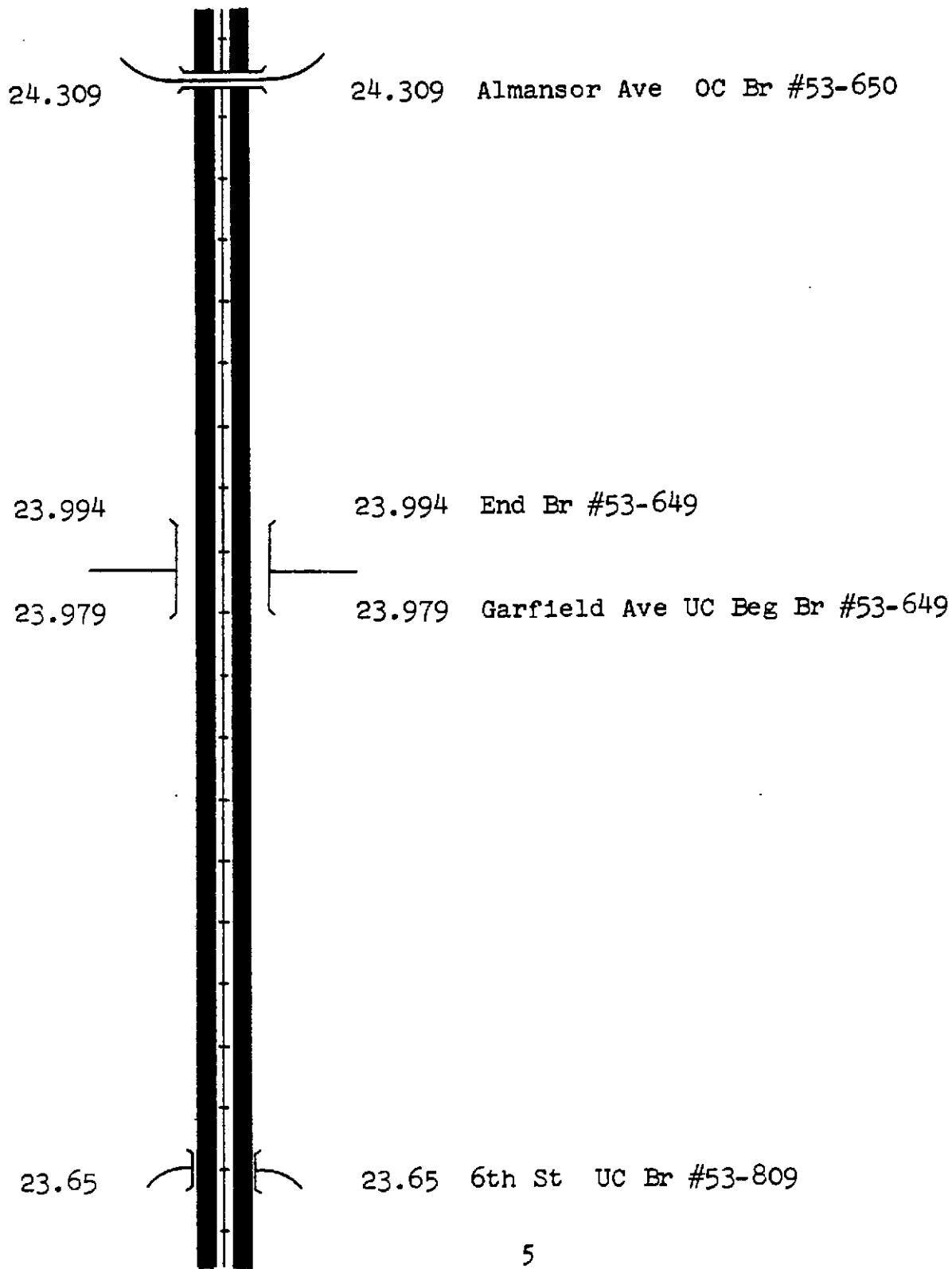
EB



LA-10S-Busway
San Bernardino Freeway

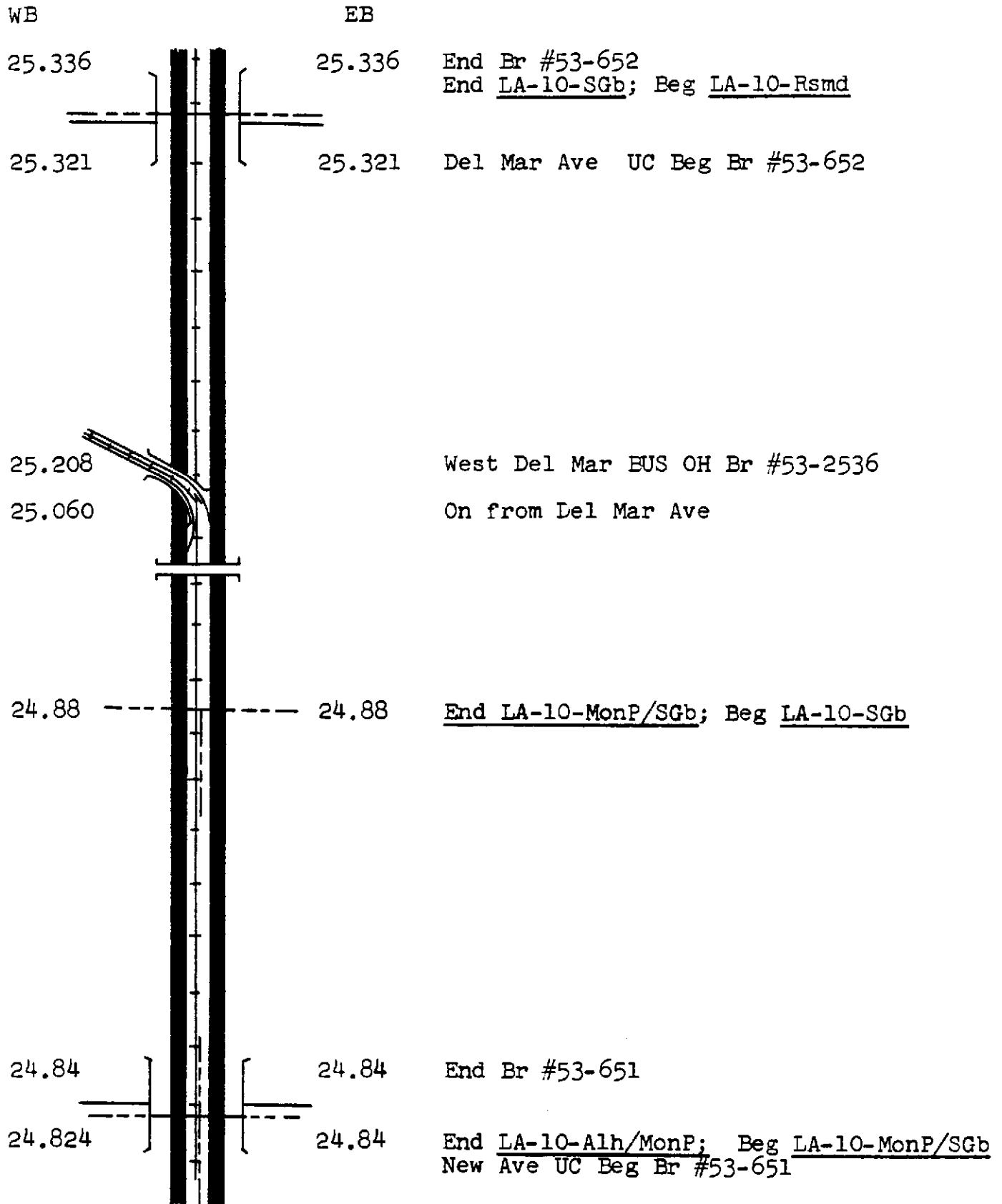
WB

EB



Post Miles

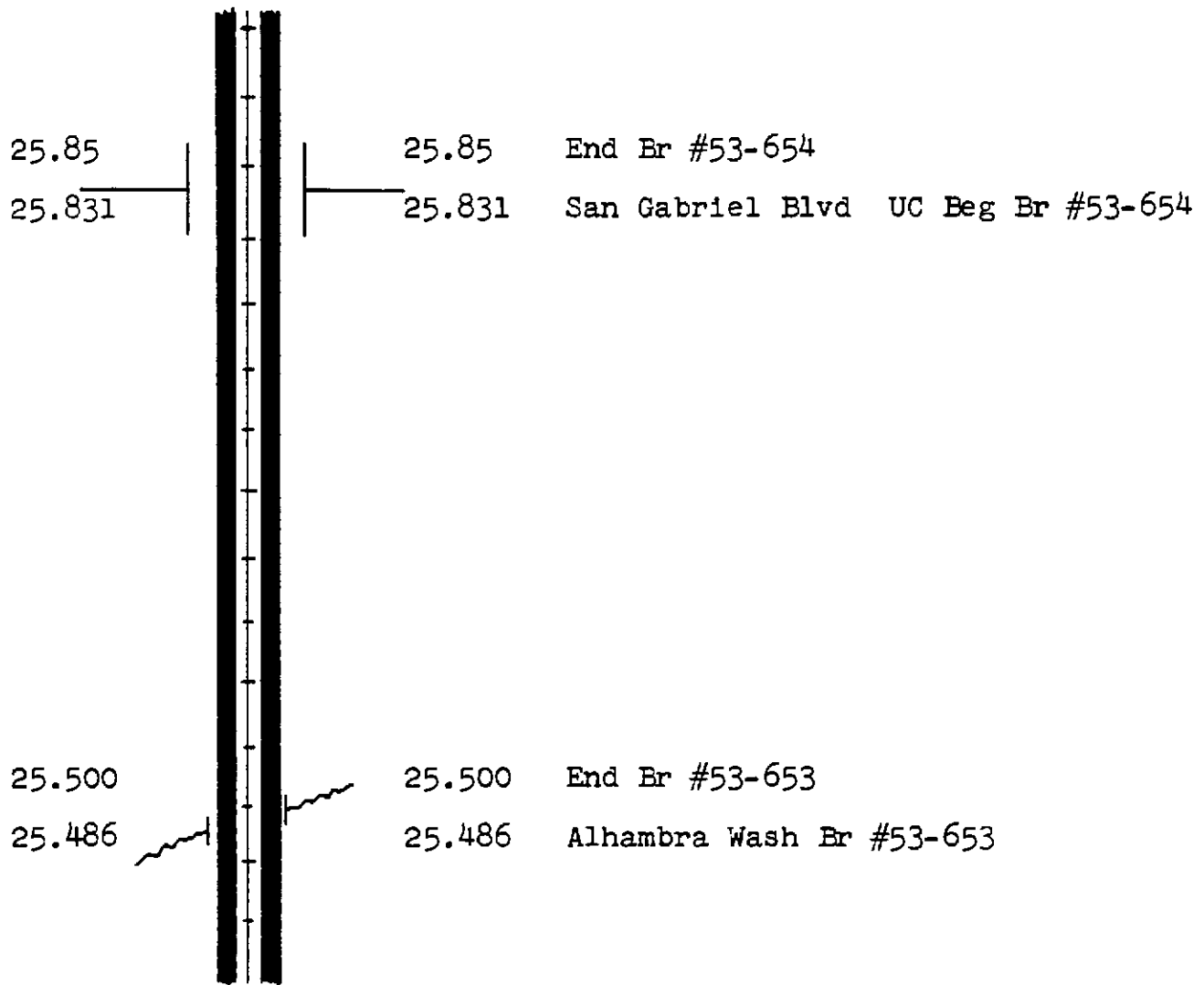
LA-10S - Busway
San Bernardino Freeway



LA-109-Busway
San Bernardino Freeway

WB

EB

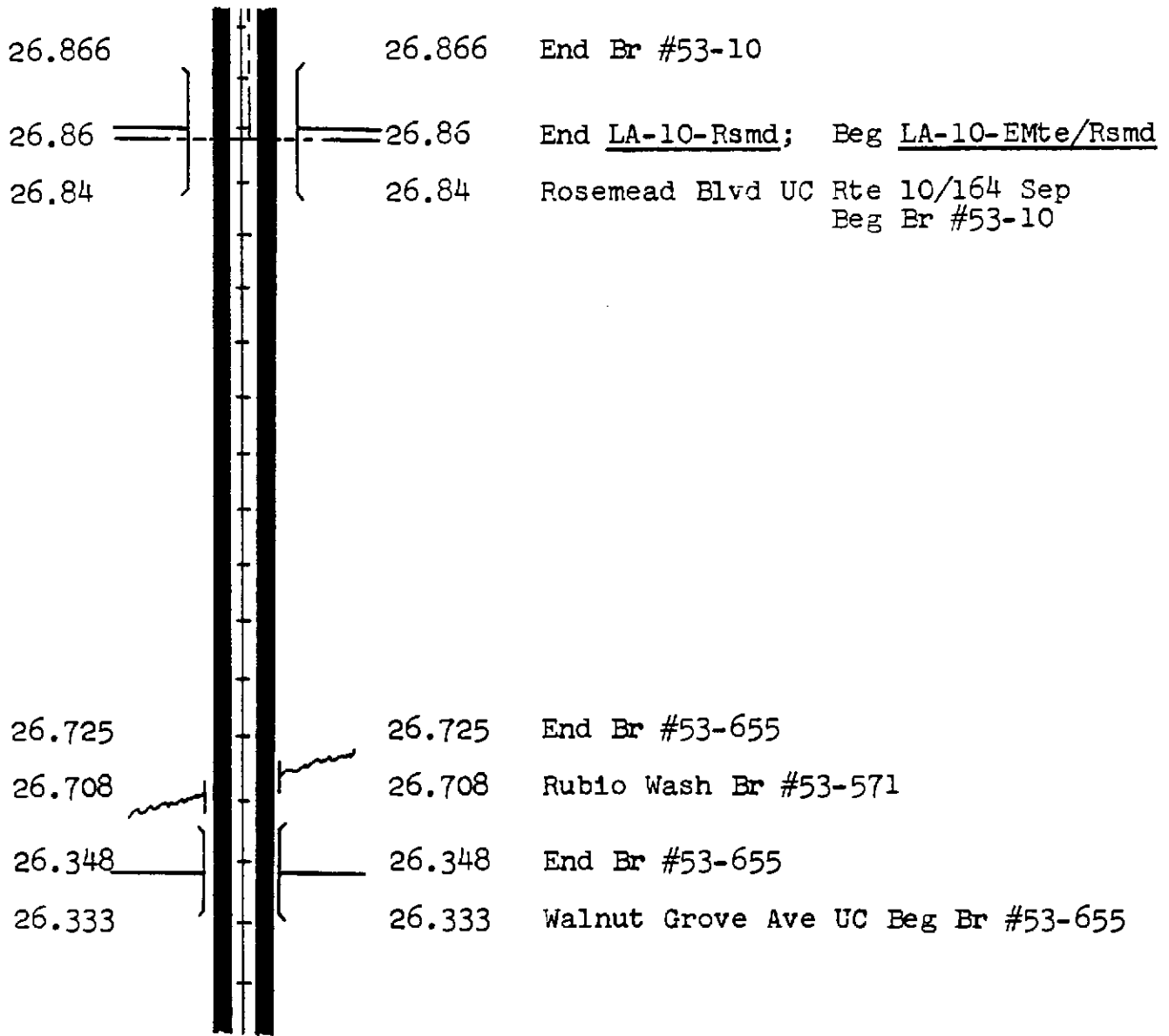


Post Miles

LA-10S-Busway
San Bernardino Freeway

WB

EB



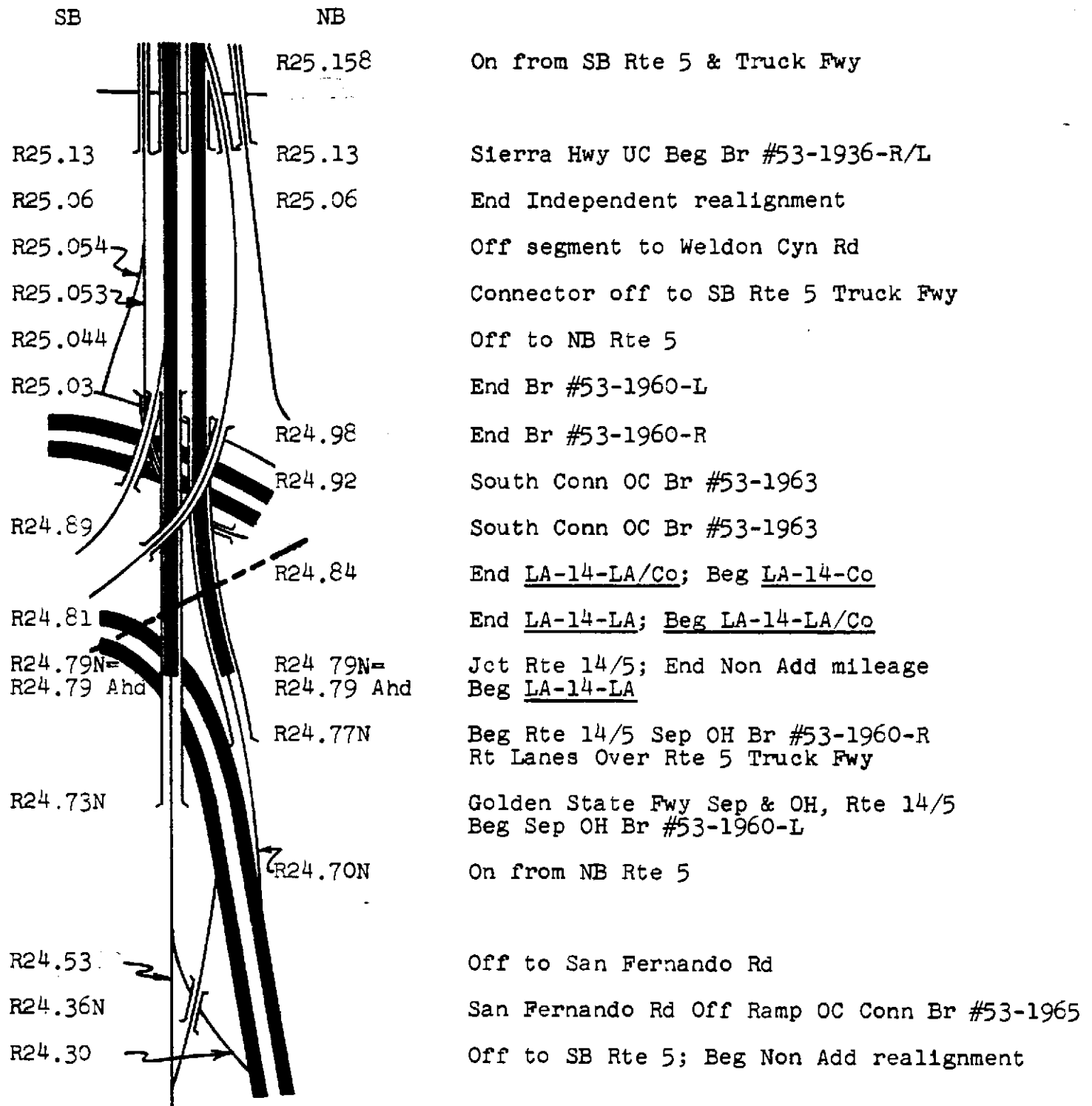
Post Miles

LA-10S-Busway
San Bernardino Freeway

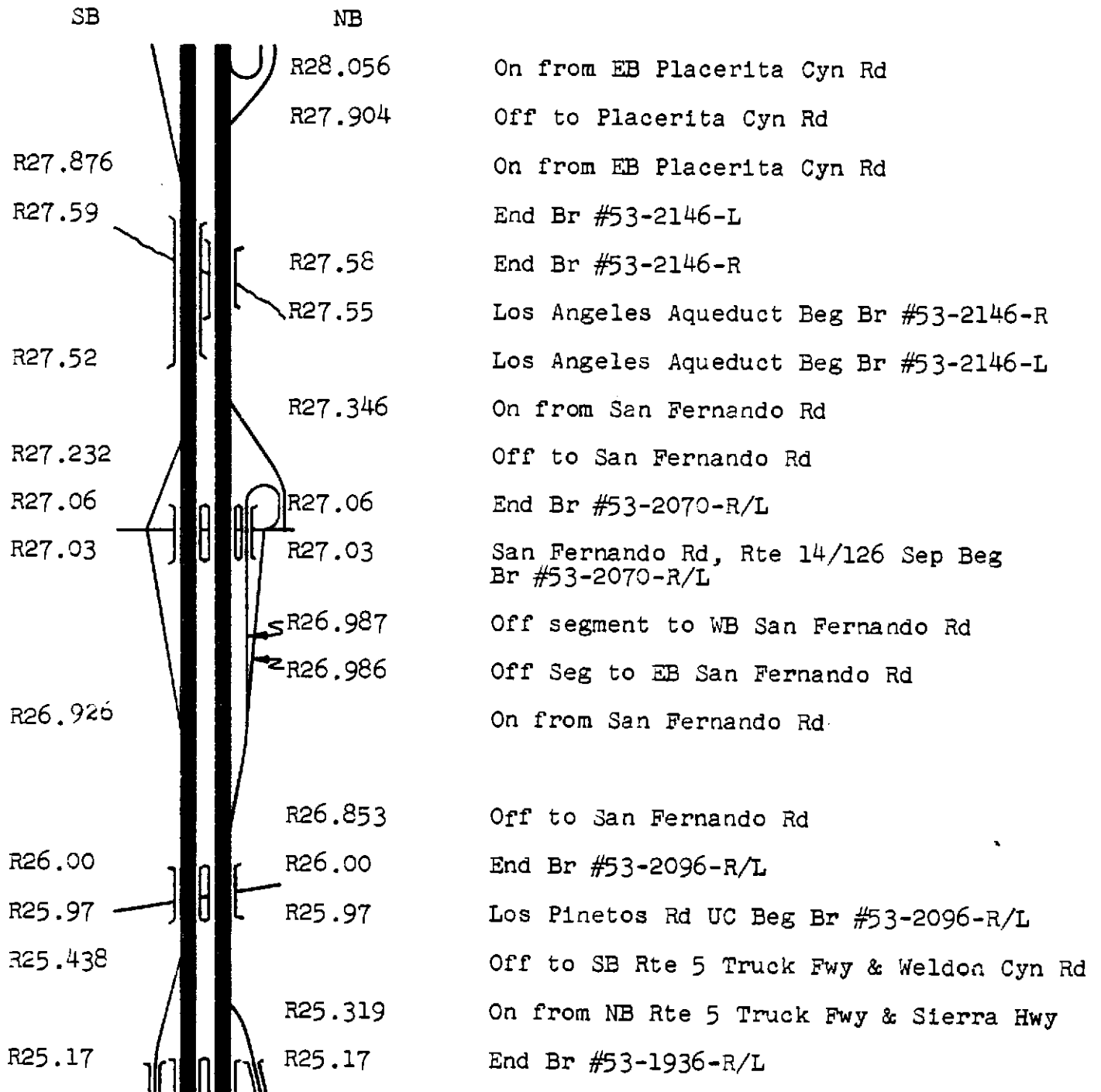
28.613		28.613	End Busway @ Santa Anita Ave
28.612		28.612	El Monte Bus Station
28.333		28.333	Rio Hondo Br #53A-36
28.02		28.02	End Br #53-1022 Lt
28.036		28.036	Gibson OH Beg Br #53-1022 Lt
27.97		27.97	End Br #53-656
27.96		27.96	Baldwin Ave UC Br #53-1021
27.86		27.86	End <u>LA-10-El Monte/Rsmd</u> ; Beg <u>LA-10-El Monte</u>
27.842	27.842	Eaton Wash Br #53-656	



Antelope Valley Freeway



Antelope Valley Freeway



Antelope Valley Fwy

SB		NB	
		R31.313	On from Rte 126 (Future)
R31.266			Off to Rte 126 (Future)
		R31.115	On from via Princessa Way
R31.029			Off to via Princessa Way
			Future OC
R30.92		R30.92	End Br #53-2166 LR
R30.89		R30.89	Via Princessa Way UC Begin Br #53-2166 LR
R30.81		R30.81	Rte 126/14 Sep OC Br #53-2200
		R30.726	Off to via Princessa Way
R30.722			On from via Princessa Way
R30.634			On from Sierra Hwy & Future Rte 126
R30.55		R30.55	Cedar Valley Way OC Br #53-2171
		R30.490	Off to Sierra Hwy & Future Rte 126
		R29.978	On from Golden Valley Rd
R29.935			Off to Golden Valley Rd
R29.675		R29.675	Golden Valley Rd OC Br #53-2066
R29.542			On from Golden Valley Rd
		R29.524	Off to Golden Valley Rd
R28.501			Off to Placerita Cyn Rd
		R28.274	On from WB Placerita Cyn Rd
R28.122			On from WB Placerita Cyn Rd
R28.11		R28.11	End Br #53-2076 LR
R28.08		R28.08	Placerita Cyn Rd UC Begin Br #53-2076 LR

Antelope Valley Fwy

SB		NB	
35.71		35.71	Soledad Cyn Rd UC Begin Br #53-1549 LR
		35.587	Off to Shadow Pines Blvd
35.520			On from Shadow Pines Blvd
35.36		35.36	End Br #53-1547 LR
35.34		35.34	Tick Cyn Wash Begin Br #53-1547 LR
33.96		33.96	End Br #53-1539 LR
33.94		33.94	Oak Springs Rd UC Begin Br #53-1539 LR
33.637			Off to Sand Canyon Rd
		33.592	On from Sand Cyn Rd
33.42		33.42	Sand Cyn Rd OC Br #53-1543
33.397			On from Sand Cyn Rd
		33.228	Off to Sand Cyn Rd
32.55		32.55	End Br #53-1621 LR
32.53		32.53	Lost Cyn Rd UC Begin Br #53-1621 LR
32.42 AHD		32.43 AHD	
R32.36=		R32.36=	End realignment
		R32.07	End Br #53-2027 R
R32.05			End Br #53-2027 L
R31.88		R31.88	Santa Clara River Begin Br #53-2027 LR
R31.66		R31.66	End Br #53-2029 LR
R31.62		R31.62	Humphreys OH Begin Br #53-2029 LR
R31.42		R31.42	End Br #53-2167 LR
R31.40		R31.40	Industrial Access UC Begin Br #53-2167 LR

Antelope Valley Fwy

SB	NB	
45.75	45.75	End Br #53-1545 LR
45.73	45.73	Puritan Mine Rd UC Begin Br #53-1545 LR
	45.644	On from Truck Rest
	45.471	Off to Truck Rest
44.995		Off to Truck Rest
44.800		On from Truck Rest
43.487		Off to Escondido Cyn Rd
	43.482	On from Escondido Cyn Rd
43.29	43.29	Escondido Cyn Rd OC Br #53-1544
	43.056	Off to Escondido Cyn Rd
43.037		On from Escondido Cyn Rd
	40.073	On from Aqua Dulce Cyn Rd
40.034		Off to Aqua Dulce Cyn Rd
39.88	39.88	End Br #53-1541 LR
39.85	39.85	Aqua Dulce Cyn Rd UC Begin Br #53-1541 LR
	39.675	Off to Aqua Dulce Cyn Rd
39.654		On from Aqua Dulce Cyn Rd
36.56	36.56	End Br #53-1540 LR
36.54	36.54	Spring Cyn Rd UC Begin Br #53-1540 LR
	36.019	On from Shadow Pines Blvd
35.875		Off to Shadow Pines Blvd
35.75	35.75	End Br #53-1549 LR

Post Miles

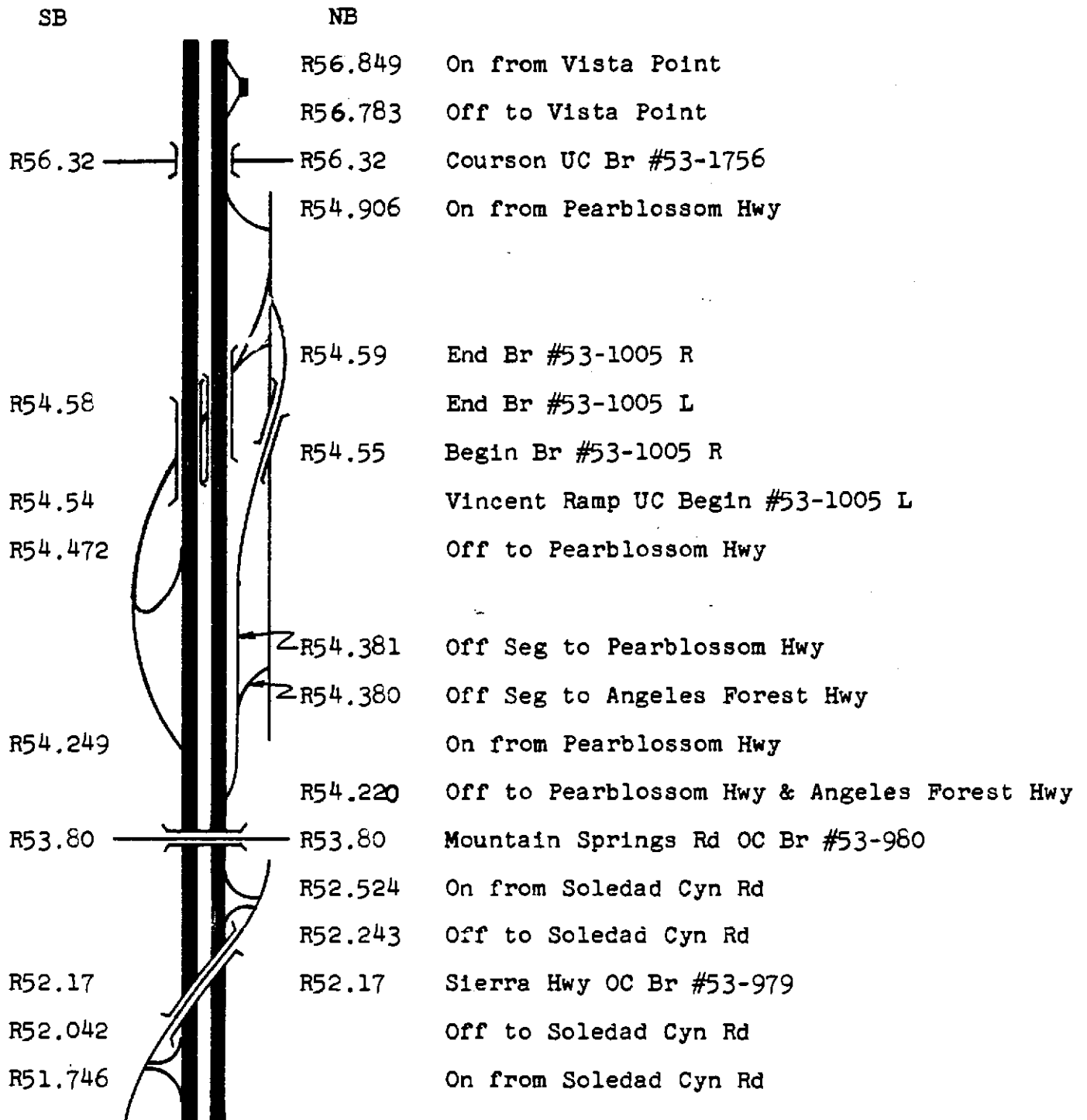
LA 14

June 1979

Antelope Valley Fwy

SB		NB	
		R50.938	On from Santiago Rd
R50.888			Off to Santiago Rd
R50.78		R50.78	End Br #53-871 LR
R50.75		R50.75	Santiago Rd UC Begin Br #53-871 LR
R50.617			On from Santiago Rd
		R50.533	Off to Santiago Rd
		R48.808	On from Crown Valley Rd
R48.747			Off to Crown Valley Rd
R48.64		R48.64	End Br #53-868 LR
R48.61		R48.61	Crown Valley Rd UC Begin Br #53-868 LR
R48.465			On from Crown Valley Rd
		R48.439	Off to Crown Valley Rd
		R47.38	End Br #53-147 R
R47.37			End Br #53-147 L
		R47.34	Begin Br #53-147 R
R47.33			Red Rover Mine Rd UC Begin Br #53-147 L
		R47.131	On from Red Rover Mine Rd
R47.10 AHD		R47.10 AHD	
47.10=		47.10=	Begin realignment
46.982			Off to Red Rover Mine Rd
		46.835	Off to Red Rover Mine Rd
46.76		46.76	Ward Rd OC Br #53-1546
46.543			On from Red Rover Mine Rd

Antelope Valley Fwy



Antelope Valley Fwy

SB		NB	
R60.22		R60.22	End Br #53-1738 LR
R60.19		R60.19	Ave "Q" UC Begin Br #53-1738 LR
R60.031			Off to Palmdale Blvd
		R59.970	On from WB Palmdale Blvd
R59.863			On from WB Palmdale Blvd
R59.82		R59.82	End Br #53-1419 LR
R59.78		R59.78	Palmdale Blvd UC Rte 14/138 Sep Begin Br #53-1419 LR
		R59.740	On from EB Palmdale Blvd
R59.619			On from EB Palmdale Blvd
		R59.548	Off to Palmdale Blvd
R59.45		R59.45	End <u>LA-14-Co</u> ; Begin <u>LA-14-Fmdl</u>
R59.17		R59.17	End Br #53-1440
R59.11		R59.11	Anaverde Creek Begin Br #53-1440
		R58.398	On from Ave "S"
R58.345			Off to Ave "S"
R58.20		R58.20	End Br #53-1417 LR
R58.17		R58.17	Ave "S" UC Begin Br #53-1417 LR
R58.085			On from Ave "S"
		R58.042	Off to Ave "S"
R57.37		R57.37	Barrel Springs Rd OC Br #53-1794
R57.19		R57.19	End Br #53-833
R57.14		R57.14	Calif Aqueduct Begin Br #53-833

Antelope Valley Fwy

SB		NB	
R63.506			On from EB Ave "N"
		R63.471	Off to Ave "N"
R62.66		R62.66	Ave "O" OC Br #53-2179
R62.16			End Br #53-2379 L
		R62.15	End Br #53-2379 R
R62.13			Begin Br #53-2379 L
		R62.12	Ave "O-8" UC Begin Br #53-2379 R
R61.897			Off to 10th St West
R61.81		R61.81	End Br #53-2378 LR
R61.79		R61.79	End <u>LA-14-Pmd1</u> ; Begin <u>LA-14-Co</u>
R61.77		R61.77	10th St West UC Begin Br #53-2378 LR
		R61.770	On from 10th St West
R61.56		R61.56	End Br #53-2377 LR
R61.53		R61.53	South Amargosa Creek Begin Br #53-2377 LR
R61.44			End Br #53-2376 L
		R61.43	End Br #53-2376 R
R61.38			Begin Br #53-2376 L
		R61.37	Ave "P" UC Begin Br #53-2376 R
R61.267			On from Ave "P"
		R61.208	Off to Ave "P"
R60.72		R60.72	End Br #53-2178 LR
R60.70		R60.70	Ave "P-8" UC Begin Br #53-2178 LR

Antelope Valley Fwy

SB		NB	
		R66.526	Off to Ave "K"
R66.18		R66.18	Ave "K-8" OC Br #53-2176
R65.886			Off to Ave "L"
		R65.823	On from WB Ave "L"
R65.729			On from WB Ave "L"
R65.68		R65.68	Ave "L" OC Br #53-2224
		R65.637	On from EB Ave "L"
R65.544			On from EB Ave "L"
		R65.479	Off to Ave "L"
R64.870			Off to Ave "M"
		R64.837	On from WB Ave "M"
R64.724			On from WB Ave "M"
R64.68		R64.68	Ave "M" OC Br #53-2223
		R64.633	On from EB Ave "M"
R64.540			On from EB Ave "M"
		R64.475	Off to Ave "M"
R63.874			Off to Ave "N"
		R63.810	On from WB Ave "N"
R63.717			On from WB Ave "N"
R63.67		R63.67	Ave "N" OC Br #53-2380
		R63.628	On from EB Ave "N"

Antelope Valley Fwy

SB	NB
R68.154	Off to Ave "J"
	R68.141 On from Ave "J"
R67.98	End Br #53-2384 LR
R67.95	Ave "J" UC Begin Br #53-2384 LR
	R67.53 End Br #53-2383 R
R67.514	On from Ave "J-8"
R67.51	End Br #53-2383 L
	R67.48 Begin Br #53-2383 R
R67.47	20th St West UC Begin Br #53-2383 L
R67.41	End Br #53-2382 L
	R67.40 End Br #53-2382 R
R67.38	Begin Br #53-2382 L
	R67.37 Ave "J-8" UC Begin Br #53-2382 R
	R67.349 Off to 20th St West
R66.990	Off to Ave "K"
	R66.871 On from WB Ave "K"
R66.850	On from WB Ave "K"
R66.78	End Br #53-2381 L
	R66.77 End Br #53-2381 R
R66.74	Begin Br #53-2381 L
	R66.73 Ave "K" UC Begin Br #53-2381 R
R66.660	On from EB Ave "K"
	R66.658 On from Ave "K"

Antelope Valley Fwy

SB		NB	
		R71.135	On from WB Avenue G
R71.03			On from WB Avenue G
R70.99		R70.99	Avenue G OC Br #53-1860
		R70.953	On from EB Avenue G
R70.848			On from EB Avenue G
		R70.788	Off to Avenue G
R70.34		R70.34	End Br #53-2028 LR
R70.27		R70.27	Amargosa Creek Beg Br #53-2028 LR
R70.194			Off to Avenue H
		R70.134	On from WB Avenue H
R70.030			On from WB Avenue H
R69.99		R69.99	Avenue H OC Br #53-1862
		R69.952	On from EB Avenue H
R69.848			On from EB Avenue H
		R69.78	Off to Avenue H
R69.268			Off to Avenue I
		R69.131	On from Avenue I
R68.99		R68.99	End Br #53-2386 LR
R68.96		R68.96	Avenue I UC Beg Br #53-2386 LR
		R68.827	Off to Avenue I
R68.775			On from Avenue I
R68.49		R68.49	End Br #53-2385 LR
R68.46		R68.46	Lancaster Blvd UC Beg Br #53-2385 LR

Antelope Valley Fwy

SB		NB	
R77.01	---	R77.01	LA/Kern Co Line; End <u>LA-14-Co</u>
R77.01	---	R77.01	Avenue A OC Br #53-1836
		R76.838	Off to Avenue A
R76.837			On from Avenue A
R76.01	---	R76.01	Avenue B OC Br #53-1857
R75.01	---	R75.01	Avenue C OC Br #53-1853
R74.168			Off to Avenue D
		R74.148	On from Avenue D
R74.00	---	R74.00	Avenue D Sep Rte 48/14 Sep Br #53-1835
		R73.965	On from EB Avenue D
R73.836			On from EB Avenue D
		R73.801	Off to Avenue D
R73.00	---	R73.00	Avenue E OC Br #53-1859
R72.197			Off to Avenue F
		R72.139	On from WB Avenue F
R72.034			On from WB Avenue F
R72.00	---	R72.00	Avenue F OC Br #53-1861
		R71.956	On from EB Avenue F
R71.851			On from EB Avenue F
		R71.791	Off to Avenue F
R71.194			Off to Avenue G



Post Miles

LA - 18

MAY 1961

Pearblossom Hwy

S - N

4.499	Antelope Hwy Jct Rte	138
4.465	On & Off to EB Rte	138
2.481	238th St E - Lt	
2.361	240th St E - Lt	
0.521	263rd St E - Lt	
0.26	End Br #53-2331	
0.19	SPRR OH Beg Br #53-2331	
0.000	263rd St E - Rt	
0.00	LA/SBdo Co Line; Beg <u>LA-18-Co</u>	



Post Miles

LA - 19

Jan. 1973

Lakewood Blvd
S to N

1.31	Center Br #53-1370
1.22	Long Beach Airport OC Beg Br #53-1370
1.164	to NB Rte 405 - Lt
1.14= Rte 405	from NB Rte 405 - Rt
3.159	
1.10= Rte 405	from NB Rte 405 - Lt
3.160	
1.092	to NB Rte 405 - Rt
1.06	San Diego Fwy OC Rte 405/19 Sep Br #53-1196
0.99	Circle Ditch Br #53-581
0.985	to SB Rte 405 - Lt
0.952	Ramp Segment to SB Rte 405 - Lt
0.922	from SB Rte 405 - Lt
0.843	Ramp Segment to SB Rte 405 - Lt
0.882	Willow St
0.634	23rd St
0.427	La Plaza - Rt
0.385	Stears St; OID
0.347	Frontage Rd - Rt & Lt
0.130	Frontage Rd - Rt & Lt
0.075	Outer Circle Dr
0.00	Los Alamitos Circle; Beg <u>LA-19-LBch</u> PC Hwy Jct Rte 1; Beg Divided Hwy

Post Miles

LA - 19

Jan. 1973

Lakewood Blvd
S to N

4.109	Frontage Rd - Lt
4.066	Frontage Rd - Lt
4.026	Silva St - Rt
4.015	Frontage Rd - Lt
4.00	End <u>LA-19-LBch</u> ; Beg <u>LA-19-Lkw</u>
3.980	Del Amo Blvd
3.96	Del Amo Flood Contr Chan Br #53-997
3.723	Frontage Rd - Rt
3.690	Arbor Rd, Frontage Rd - Lt; OID
3.466	Centralia St - Rt & Lt
3.222	Harvey Way
3.082	Norse Way - Rt; OID
2.966	Carson St
2.67	OID
2.469	Conant St - Rt; Douglas Plant - Lt; OID
2.36	Douglas Air Parking Lot - Rt
1.991	Wardlow Rd - Rt; Douglas Dr - Lt; OID
1.919	Frontage Rd - Lt
1.814	Frontage Rd - Lt
1.681	Frontage Rd - Lt
1.568	Spring St
1.57	Spring St Storm Drain Br #53-560
1.39	End Br #53-1370

Post Miles

LA - 19

Jan. 1973

Lakewood Blvd
S to N

6.106	Connector Segment Off to WB Rte 91 - Rt
6.07	Artesia Fwy OC Br #53-1760 L - WB Lanes
6.05	Jct Rte 91/19
6.03	Artesia Fwy OC Br #53-1760 R - EB Lanes
6.033	Connector Segment Off to EB Rte 91 - Lt
5.995	On & Off Segment to EB Rte 91 - Lt
5.991	to EB Rte 91 - Rt
5.888	Artesia Blvd
5.762	Ramona Ave
5.636	Cedar Ave
5.529	Rose Ave
5.49	End <u>LA-19-Lkw</u> ; Beg <u>LA-19-Bf1</u>
5.407	Ashworth St, Frontage Rd - Lt; OID
5.150	Hedda St - Lt & Rt; Frontage Rd - Lt
4.988	Andy St - Rt
4.953	Frontage Rd - Lt
4.878	South St
4.795	Frontage Rd - Rt & Lt
4.674	Michelson St, Frontage Rd - Rt & Lt
4.417	Candlewood St
4.321	Frontage Rd - Lt
4.250	Frontage Rd - Lt
4.197	Hardwick St

Post Miles

LA - 19

Jan. 1973

Lakewood Blvd
S to N

7.79	End <u>LA-19-Bf1</u> ; Beg <u>LA-19-Dny</u>
7.707	Jeff St - Rt
7.511	Andry Dr - Lt
7.403	Compton Blvd
7.28	Crutcher RR Grade Xing
7.266	Paseo St - Lt; OID
7.121	Hegel St - Rt; OID
7.089	Vans St - Lt
7.058	Algeroma St - Rt; OID
6.995	Rendalia St - Rt; OID
6.960	Chester St - Lt; OID
6.900	Alondra Blvd
6.836	Burton St - Lt; OID
6.773	Dunbar St - Lt; OID
6.741	Los Angeles St - Rt; OID
6.647	Mayne St - Lt; OID
6.584	Oak St - Rt; OID
6.457	Laurel St - Rt; OID
6.394	Flower St
6.331	Maple St - Lt; OID
6.267	Walnut St
6.141	Park St; OID
6.115	On & Off Segment to WB Rte 91 - Rt
6.114	to WB Rte 91 - Lt

Post Miles

LA - 19

Jan. 1973

Lakewood Blvd
S to N

10.653	Cecilia St - Rt; 5th St - Lt; OID
10.513	Stonewood St
10.383	Firestone Blvd, Jct Rte 105
10.28	Downey RR Grade Xing
10.237	Margaret St - Lt & Rt
10.219	Bellflower Blvd - Rt; OID
10.061	Hall Rd - Rt; OID
9.998	Cleta St - Lt; OID
9.939	Buckles St
9.785	Stewart & Gray Rd
9.417	Alameda St - Lt; OID
9.270	Clark Ave - Rt; OID
9.163	Donavan St - Lt; Rose Ave - Rt; OID
8.964	Meadow Rd - Lt; OID
8.890	Imperial Hwy
8.855	Dalen St - Lt; OID
8.658	Adoree St - Rt; OID
8.422	Priscilla St - Lt; Frontage Rd - Rt; OID
8.368	Gardendale St
8.187	Deming Ave - Lt; Pepperwood Ave - Rt; OID
7.900	Rosecrans Ave
7.804	Century Blvd - Lt; OID

Post Miles

LA - 19

Jan. 1973

Lakewood Blvd
S to N

12.31	End <u>LA-19-Dny</u> ; Beg <u>LA-19-PRv</u>
12.159	from NB Rte 5, Lindell Ave - Rt; Vista Del Rosa, to NB Rte 5 - Lt
12.14= Rte 5 8.352	from NB Rte 5
12.111	to NB Rte 5 - Rt
12.08	Santa Ana Fwy OC Rte 19/5 Sep Br #53-640
12.030	to SB Rte 5 - Lt
12.010	from SB Rte 5, Brookshire Ave - Lt; OID
12.000	to SB Rte 5 - Rt
11.988	from SB Rte 5 - Lt
11.809	Gallatin Rd
11.65	OID
11.554	Lubec St - Rt
11.470	Frontage Rd - Rt; OID
11.300	Florence Ave
11.202	Baysinger St - Lt; OID
11.07	OID
10.971	Cherokee Dr - Lt; OID
10.940	Gotham St - Rt
10.860	7th St - Lt
10.821	Muller St - Rt; OID
10.762	6th St - Lt

Post Miles

LA - 19

Jan. 1973

Rosemead Blvd
S to N

14.760	Mines Ave
14.554	Coolhurst Dr - Lt; OID
14.50	Balfour St POC Br #53-1428
14.467	Crossway Dr - Lt; Balfour St - Rt
14.335	Coffman & Pico Rd, Frontage Rd - Lt; OID
14.183	Carron Dr - Rt; OID
14.019	Washington Blvd
13.948	Camdale Ter - Rt
13.91	OID
13.89	Entrance to Ford Plant - Lt; OID
13.774	Danbridge St - Rt; OID
13.550	Rex Rd, Frontage Rd - Rt; OID
13.30	Rivera UP Br #53-232
13.127	Bermudez St - Rt; OID
13.060	Slauson Ave
12.983	Burke St - Rt; OID
12.91	Downey RR Grade Xing
12.836	Aero Dr - Rt; OID
12.767	Shade Lane - Lt; OID
12.645	Maxine St
12.518	Terradell St
12.311	Telegraph Rd, Rte continues via Rosemead Blvd

Post Miles

LA - 19

Jan. 1973

Rosemead Blvd
S to N

16.641	Gallatin Rd, Jct Rte 164; End <u>LA-19-PRV</u>
16.580	Isora St - Lt
16.475	Banta Rd - Rt
16.391	Los Posas St - Lt; OID
16.313	Ibsen St - Lt
16.227	Frontage Rd - Rt
16.180	Beverly Blvd
16.075	Arma St - Rt; OID
15.990	Beverly Rd
15.840	Olympic Blvd
15.69	Pico UP Br #53-233
15.520	Whittier Blvd, Jct Rte 72
15.479	Virginia Ave - Lt
15.431	Richmond Dr - Lt; OID
15.341	Frontage Rd - Rt
15.330	Shenandoah Ave - Lt; OID
15.279	Manzanar Ave - Lt
15.251	Catherine St - Rt
15.127	Havenwood Dr - Rt; Manzanar Ave - Lt; OID
14.893	Bradhurst St, Frontage Rd - Rt
14.84	OID
14.818	Dunlap Crossing Rd - Rt & Lt

Post Miles

LA-22

September 1983

Seventh St

1.47	End <u>LA-22-LBch</u> LA/Ora Co Line
1.42	San Gabriel River Beg Br #53-302
1.309	to Studebaker Rd-Lt
1.258	from Studebaker Rd-Rt
1.223	On & Off Segment from Studebaker Rd-Rt
1.208	On & Off Segment from Studebaker Rd-Lt
1.193	to Studebaker Rd-Rt
1.192	from Studebaker Rd-Lt
1.14	Studebaker Rd OC Br #53-1427
1.13	End Br #53-215
1.09	Los Cerritos Channel Beg Br #55-215
1.01	Beg Divider
0.931	Silvera Ave Rt
0.827	Pepper Tree Ln Lt
0.69	End Divider
0.631	East Campus Dr Lt (Long Beach State College) Margo Ave Rt; OID
0.541	Entrance to College Parking Lt
0.441	West Campus Dr Lt (Long Beach State College); OID
0.321	Veteran Adm Hospital Lt; OID
0.219	Veteran Adm Hospital Lt; Channel Dr Rt
0.084	Bellflower Blvd; OID
0.000	Beg LA-22-LBch; Pacific Coast Hwy, <u>Jct Rte 1</u> Beg Divider



Post Miles

LA-23

Jan. 1973

Decker Rd, Westlake Blvd
Mulholland Hwy

8.90	LA/Ven County Line; End <u>LA-23-Co</u>
6.711	Mulholland Hwy - Rt
4.791	Mulholland Hwy - Lt
3.961	Lechusa Rd - Rt
3.75	LA Co Fire Station - Rt
3.541	Decker School Lane - Lt
2.511	Decker School Rd - Lt
2.311	Decker Boys Camp - Lt
0.000	Pacific Coast Hwy Jct Rte 1; Beg <u>LA-23-Co</u>



Post Miles

LA - 27

November 1984

Topanga Canyon Blvd

S to N

4.801	Greenleaf Cyn Dr - Lt
4.671	Entrada Rd - Rt
4.531	Topanga School Rd - Lt
4.310	Old Topanga Cyn Rd - Lt
4.231	Cuesta Calla Rd - Rt
4.22	End Br #53-144
4.20	Topanga Cr Beg Br #53-144
3.831	Lookout Trail - Lt
3.791	Fernwood Pacific Dr - Lt
3.641	Grand View Dr - Lt
3.611	Amlar Rd - Rt
3.43	End <u>LA-27-LA</u> ; Beg <u>LA-27-Co</u>
2.63	End <u>LA-27-Co</u> ; Beg <u>LA-27-LA</u>
2.05	End Br #53-143
2.02	Topanga Cr Beg Br #53-143
0.581	Brookside Dr - Lt
0.000	Pacific Coast Hwy <u>Jct Rte 1</u> ; Beg <u>LA-27-Co</u>

Post Miles

LA - 27

November 1984

Topanga Canyon Blvd

S to N

7.331	Santa Maria Rd - Rt
6.921	Tiger Trail - Rt
6.751	Happy Trail - Lt
6.631	Arteique Rd - Rt
6.581	Keller Rd - Rt
6.561	Ozark Trail - Rt
6.56	Garapito Cr Br #53-407
6.531	Cheney Dr - Rt
6.201	Oakwood Dr - Lt (North End)
6.041	Oakwood Dr - Lt (South End)
5.961	Canyon Trail - Rt
5.901	Hillside Dr - Lt
5.831	Hillside Dr - Rt
5.691	Fountain Rd - Rt
5.591	Robinson Rd - Rt
5.091	Highvale Trail - Rt
4.911	Circle Trail - Lt

Post Miles

LA - 27

November 1984

Topanga Canyon Blvd

S to N

11.421	Viscanio Rd
11.361	Buena Ventura St
11.30	Ybarra Rd
11.291	Independencia St - Lt
11.221	Alizondo Dr - Lt
11.171	Gardenas Ave & De La Luz Ave - Rt
11.101	Mulholland Wy - Lt
11.060	Mulholland Dr
10.991	Frontage Rd - Rt
10.811	Frontage Rd - Lt
10.761	Cezanne Ave - Rt
10.68	End <u>LA-27-Co</u> ; Beg <u>LA-27-LA</u>
10.56	Trailer Court Entrance - Lt
10.111	Woodland Crest Dr - Rt
9.241	Top-o-Topanga Rd - Rt
8.971	View Ridge Rd - Rt
7.931	Entrado Dr - Lt

Post Miles

LA - 27

November 1984

Topanga Canyon Blvd

S to N

12.384	Off to SB Ventura Fwy - Rte 101 - Lt
12.361	Clarendon St - Lt; OID
12.276	Ventura Blvd
12.211	Costanso St
12.161	Del Valle St - Lt; OID
12.101	Avenue San Luis; Beg Divided Hwy
12.051	Crespi St - Lt
11.991	De La Guerra St
11.931	Galvez St
11.871	Martinez St
11.811	Celes St
11.761	Lopez St
11.701	Velicata St
11.641	De La Osa St
11.571	San Miguel St
11.531	Providencia St
11.471	Dumetz Rd

Post Miles

LA - 27

November 1984

Topanga Canyon Blvd

S to N

13.711	Topanga Plaza - Rt; OID
13.551	Victory Blvd
13.401	Oim Dr - Lt & Rt
13.271	Erwin St - Lt
13.151	Calvert St - Lt
13.021	Oxnard St
12.081	Califa St - Rt
12.811	Topanga Cyn Pl - Lt; OID
12.741	Marylee St - Rt
12.681	Collins St - Lt
12.521	Burbank Blvd - Lt; OID
12.50= Rte 101 25.361	from NB Ventura Fwy - Rte 101 - Lt
12.47= Rte 101 25.219	from NB Ventura Fwy - Rte 101 - Rt
12.43	Ventura Fwy OC Jct Rte 101/27 Sep Br #53-1064
12.406	to SB Ventura Fwy - Rte 101 - Rt

Post Miles

LA - 27

November 1984

Topanga Canyon Blvd

S to N

15.041	Saticoy St
14.981	Covello St - Lt
14.911	Cohasset St
14.851	Runnymede St - Lt
14.791	Valeria St
14.731	Leadwell St - Lt
14.651	Wyandotte St
14.601	Cantlay St - Lt
14.550	Sherman Way
14.411	Gault St
14.291	Hart St - Rt; OID
14.28	End Br #53-720
14.27	Bell Cr Br #53-720
14.231	Schoolcraft St - Lt
14.161	Bassett St - Lt; OID
14.050	Vanowen St
13.94	End Br #53-455
13.93	Calabaras Cr Br #53-455
13.841	Kittridge St - Lt; OID

Post Miles

LA - 27

November 1984

Topanga Canyon Blvd

S to N

18.131	Lassen St
E18.03 Ahd R17.94 BK=	End Realignment
R17.871	Marilla St
R17.521	Plummer St - Lt; OID
R17.41	Beg Realignment
17.261	Prairie St - Lt
17.007	Nordhoff St, Santa Susana Cr Br #53-146
16.701	Gresham St - Lt; OID
16.471	Parthenia St
16.141	Chase St
15.911	Schoenborn St - Rt; OID
15.830	Roscoe Blvd
15.651	Lanark St - Rt; OID
15.541	Strathern St - Rt; OID
15.361	Elkwood St - Lt; OID

pc³

- 1 - 27

November 1984

Topanga Canyon Blvd

S to N

0.06 Jet 118/27 North; End LA-27-Co
0.05 Rte 118 Fwy OC Br #53-1832 R
0.034 to EB Rte 118 Fwy - Rt
0.034 from EB Rte 118 Fwy - Lt

20.010 Indian Dr - Lt

19.61 End LA-27-LA; Beg LA-27-Co

19.381 Santa Susana Pass Rd - Lt; OID; End Divided Hwy

19.251 Tulsa St - Lt; OID

19.131 Chatsworth St

19.071 Andora Ave - Lt; OID

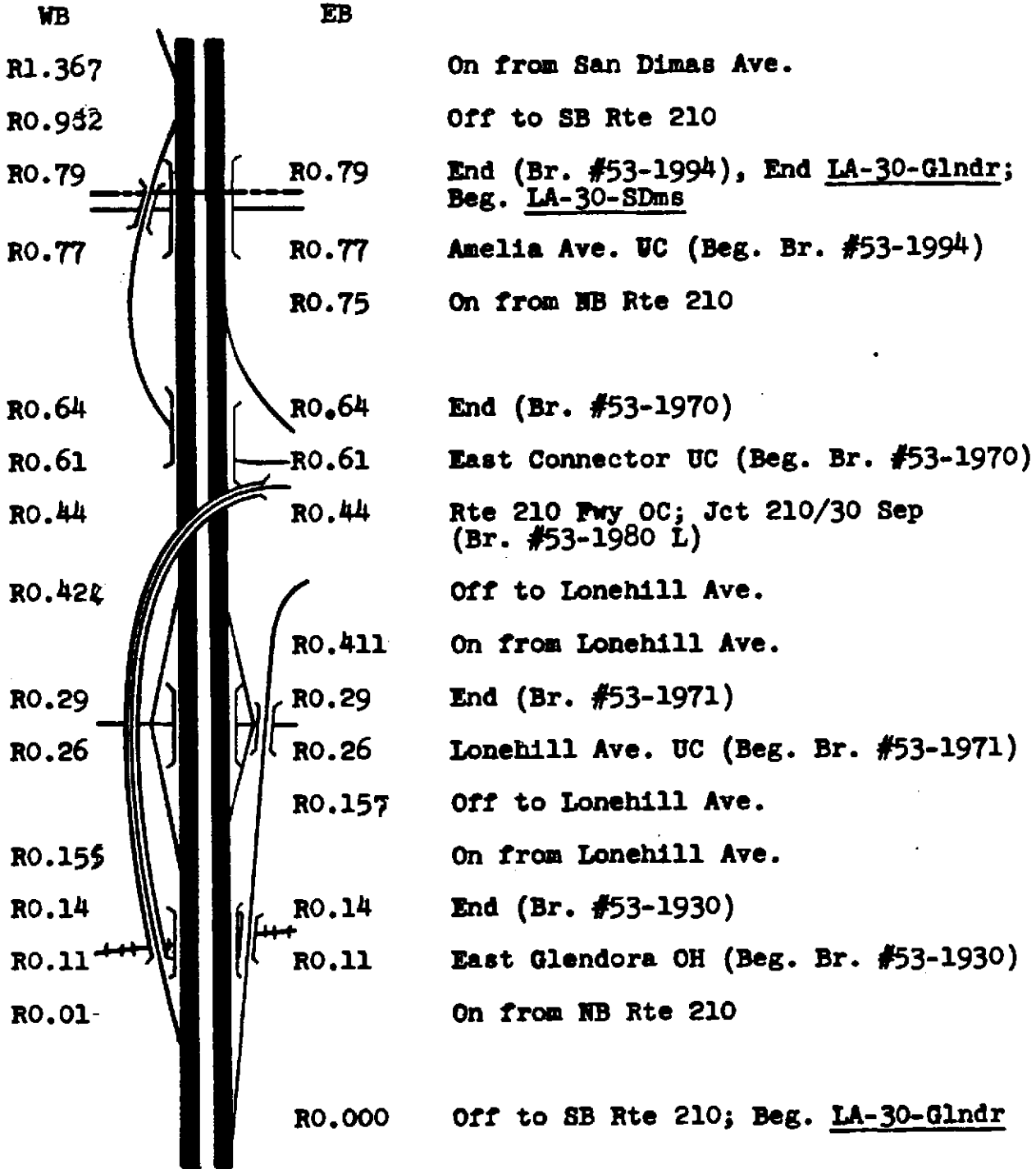
18.751 Hiawatha St - Lt; OID

18.629 Devonshire St

18.501 Craggy View St - Rt; OID

18.381 Dupont St - Rt; OID

Route 30 Freeway



Post Miles

LA-30

October 1979

Route 30 Freeway

WB	EB	
T2.78	T2.78	End <u>LA-30-Co</u> ; Beg. <u>LA-30-La Verne</u>
T2.702		On from WB Foothill Blvd.
T2.70	T2.70	End (Br. #53-2075)
T2.67	T2.67	Foothill Blvd. UC; Rte 30/65 Sep. (Br. #53-2075)
	T2.603	Off to Foothill Blvd.
R2.524		On from EB Foothill Blvd.
R2.40	R2.40	End (Br. #53-2071)
R2.36	R2.36	MWD Pipeline UC (Beg. Br. #53-2071)
R2.30	R2.30	End (Br. #53-2069)
R2.28	R2.28	End <u>LA-30-SDms</u> ; Beg. <u>LA-30-Co</u>
R2.27	R2.27	San Dimas Canyon Rd. UC (Beg. Br. #53-2069)
R1.79	R1.79	End (Br. #53-2068)
R1.77	R1.77	Walnut Ave. UC (Beg. Br. #53-2068)
	R1.720	On from San Dimas Ave.
R1.668		Off to San Dimas Ave.
R1.55	R1.55	End (Br. #53-2064)
R1.52	R1.52	San Dimas Ave. UC (Beg. Br. #53-2064)
	R1.407	Off to San Dimas Ave.

Base Line Rd, Williams Ave & College Way
W to E

4.82	End <u>College Way</u> ; Beg <u>Base Line Rd</u>
4.781	Piedmont Mesa Dr - Rt
4.651	Hillen Dr - Rt
4.541	Live Oak Cyn Rd - Lt; Tenango Rd - Rt
4.410	Garey Ave - Rt
4.281	College Way - Rte continues Lt, Williams Ave straight ahead
4.25	Live Oak Cyn Cr Br #53-94
4.241	Bowdoin St - Rt
4.121	Camphor Ave - Rt
4.061	Williams Ave - Rte continues Rt, Base Line Rd straight ahead
3.871	Dawn Ave - Rt
3.811	St Mark Ave - Lt
3.581	Japonica Ave - Rt
3.56	End <u>LA-30-LVn</u> ; Beg <u>LA-30-Co</u>
3.531	Rodeo Lane
3.491	Landeros Ave - Rt
3.431	Fruit Ave - Rt
3.361	Rio St - Rt
3.181	Esperanza Dr - Lt
3.15	Miller St - Rt
3.051	Emerald Ave
2.851	Valencia Dr - Lt
2.77	Bixby Dr - Rt
2.73	Marshall Cr Br #53-308
2.661	Via Rancho La Verne - Lt
2.541	Wheeler Ave
2.411	Larkspur Ln - Lt
2.361	Catalina Ave - Lt
2.231	Hale Ave - Lt
2.041	Bunnelle Ave - Lt
1.810	Foothill Blvd North Jct Rte 66; Rte continues via Base Line Rd
T2.69= 1.81	End <u>LA-30-Co</u> ; Beg <u>LA-30-LVn</u>

Base Line Rd
W to E

7.69	LA/SBdo Co Line; End <u>LA-30-Co</u>
7.68	San Antonio Channel Br #53-140
7.391	Padua Ave
7.26	End <u>LA-30-Cla</u> ; Beg <u>LA-30-Co</u> ;
7.241	St. Andrews Ave - Lt
7.131	Grand Ave - Lt
7.051	Claremont Heights Dr - Lt
7.05	End <u>LA-30-Co</u> ; Beg <u>LA-30-Cla</u>
7.02	End <u>LA-30-Cla</u> ; Beg <u>LA-30-Co</u>
6.981	Aquinas Ave
6.881	Mills Ave
6.781	Edihboro Ave - Lt
6.74	End <u>LA-30-Co</u> ; Beg <u>LA-30-Cla</u>
6.681	Cape Cod Ct - Rt
6.631	Bonnie Brae Ave - Lt
6.511	Allegany Ct - Rt
6.421	Forbes Ave - Lt
6.38	End <u>LA-30-Cla</u> ; Beg <u>LA-30-Co</u>
6.281	Wiley Ct - Rt
6.126	Indian Hill Blvd
5.911	Oxford Ave - Lt
5.801	Villa Maria Rd - Lt
5.691	Rockmount Ave - Lt
5.631	Mountain Ave
5.551	Silvertree Rd - Lt
5.391	Glenway - Lt
5.341	Rhodelia - Lt
5.291	Oak Lane - Lt
5.211	Towne Ave
5.20	End <u>LA-30-Co</u> ; Beg <u>LA-30-Cla</u>
5.091	Sumner Ave - Rt
5.09	Thompson Cr Br #53-309
5.061	Webb School - Lt
5.031	Webb Canyon Rd - Lt
4.891	Live Oak Dr - Lt

Post Miles

LA - 39

January 1983

Azusa Ave
S to N

11.431	Puente Ave
11.371	Eckerman Ave - Rt
11.311	Danes Dr - Rt
11.251	Pioneer Dr - Rt
11.191	Rowland Ave
11.071	Thelborn St - Rt
10.951	Workman Ave
10.827	Garvey Ave - Rt; OID
10.768	to WB Rte 10 - Lt
10.76-	from WB Rte 10 - Rt
Rte 10	
36.568	
10.752	Off Ramp to WB Rte 10 - Rt
9.78-	San Bernardino Fwy Sep, Jct Rte 10/39 Sep
10.71	Br #53-669, End of Unconstructed Road Beg Divided Hwy



- U N C O N S T R U C T E D H I G H W A Y -

Post Miles

LA - 39

January 1983

Azusa Ave
S to N

13.01	Big Dalton Wash Beg Br #53-320
12.911	Sears Driveway - Rt; OID
12.751	Grondahl St
12.630	San Dimas Wash Br #53-1383
12.591	Covina Blvd Rt; OID
12.341	End <u>LA-39-Co</u> ; Beg <u>LA-39-Cov</u>
12.337	End <u>LA-39-Cov</u> ; Beg <u>LA-39-Co</u>
12.331	Cypress St
12.271	Chester Rd - Rt
12.210	Griswold Rd - Rt
12.141	Edna Pl - Rt; OID
12.081	Graham Way - Rt
12.07	Irwindale RR Grade Xing
12.031	Front St - Rt; OID
11.951	Glentana St - Rt
11.840	San Bernardino Rd
11.681	Badillo St
11.68	End <u>LA-39-WCov/Cov</u> ; Beg <u>LA-39-Cov</u>
11.591	Grove Center St - Lt
11.57	End <u>LA-39-WCov</u> ; Beg <u>LA-39-WCov/Cov</u>

Post Miles

LA - 39

January 1983

Azusa Ave
S to N

14.05	Foothill Fwy Sep, Jct Rte 210/39 Sep Br #53-1886
14.252	Connector Off Ramp to EB Rte 210 - Rt
14.009	NB Off Ramp Segment to EB Rte 210 - Rt
13.983	SB Off Ramp Segment to EB Rte 210 - Lt
13.971= Rte 210 R39.435	from EB Rte 210 - Lt
13.891	Azusa Lane - Rt
13.871	Paramount St - Lt; OID
13.79	Little Dalton Wash Br #53-321
13.721	Roland St - Rt; OID
13.661	Russel St - Rt
13.601	Gladstone St
13.551	Oakney St - Lt
13.321	Newburgh St - Rt; OID
13.231	To Frontage Rd - Rt
13.16	End <u>LA-39-Co</u> ; Beg <u>LA-39-Azu</u>
13.100	Arrow Highway
13.08	End <u>LA-39-Cov</u> ; Beg <u>LA-39-Co</u>
13.04	End Br #53-320

Post Miles

LA - 39

January 1983

Azusa Ave & San Gabriel Ave

San Gabriel Ave

Azusa Ave

SB

NB

15.581		Twelfth St
15.451	15.451	Eleventh St
15.331	15.331	Tenth St
15.211	15.211	Ninth St
	15.09	Santa Fe Ave RR Grade Xing
15.06		Santa Fe Ave RR Grade Xing
	15.061	Santa Fe Ave
15.041		Santa Fe Ave
14.953	14.953	Foothill Blvd
14.821	14.821	Sixth St
14.701	14.701	Fifth St
14.581	14.581	Fourth St
14.451	14.451	Third St
14.331	14.331	Second St
14.291		to San Gabriel Ave - Lt
14.271		from San Gabriel Ave - Lt

Azusa Ave

14.16

Beg Separate Roads

14.111

First St

14.078

To WB Rte 210 - Lt

Post Miles

LA - 39

January 1983

San Gabriel Cyn Rd
S to N

18.37 End Br #53-114
 18.36 Chapman Cyn Beg Br #53-114
 17.94 Legion Post Picnic Grounds Rd - Rt
 17.88 End Br #53-113
 17.81 San Gabriel Cyn Beg Br #53-113
 17.771 Old San Gabriel Cyn Rd & Inn - Rt
 16.961 Azusa Cyn Stables - Lt
 16.771 Azusa & San Gabriel Cyn Rd - Rt (North End)
 16.75 End LA-39-Azu; Beg LA-39-Co
 16.111 Ellsworth St - Lt

San Gabriel
Avenue

San Gabriel
Canyon Road

SB

NB

15.93

15.93

Jct San Gabriel Cyn Rd & San Gabriel Ave
End Separate Roads

15.911

Azusa & San Gabriel Cyn Rd - Rt

15.861

15.861

Sierra Madre Ave

San Gabriel
Avenue

Azusa Avenue

SB

NB

15.831

Azusa Ave Str Ahd
NB Continues via San Gabriel Cyn Rd

15.701

Thirteenth St - Rt

15.581

Twelfth St - Lt

Post Miles

LA - 39

January 1983

San Gabriel Cyn Rd
S to N

24.62	Private Rd - Rt
24.52	Road - Rt
22.18	End Br #53-117
22.17	Pejsa Cyn Beg Br #53-117
21.761	San Gabriel Dam Rd - Rt
21.701	San Gabriel Dam Rd - Rt
21.46	End Br #53-116
21.45	Carpenter Cyn Beg Br #53-116
21.09	Private Rd - Rt
20.98	Entrance to Navy Powder Magazine - Rt (Closed Gate)
20.67	End Br #53-115
20.66	Van Ornum Cyn Beg Br #53-115
20.197	Entrance to US Naval Ord Test Station - Rt China Lake, Morris Dam Test Range
19.81	Private Rd - Rt
19.421	Silver Fish Rd - Lt
19.171	Morris Dam Rd - Rt
18.70	Private Rd - Rt
18.44	"Entrance Angeles National Forest" Sign - Rt

San Gabriel Cyn Rd
S to N

R31.57	Private Rd - Lt
R31.30	End Br #53-2245
R31.25	North Fork San Gabriel River Beg Br #53-2245
R30.68	End Br #53-2244
R30.63	North Fork San Gabriel River Beg Br #53-2244
R30.57	Private Rd - Lt
R29.42	Lower Bichota Rd - Rt (Private Rd)
29.41= R29.41	Beg "R" Mileage
28.03	Tecolote Flat Plantation - Lt
227.67	Private Rd - Rt
27.02	End Br #53-342
26.96	West Fork San Gabriel Cyn Beg Br #53-342
26.551	Rincon Redbox Rd - Lt
26.521	Rincon Area I Work Center - Rt .
26.451	Rincon Ranger Station - Lt
26.30	Entrance to Picinic Grounds - Rt & Lt
25.710	East Fork San Gabriel Cyn Rd - Rt
24.73	Private Rd - Rt

Post Miles

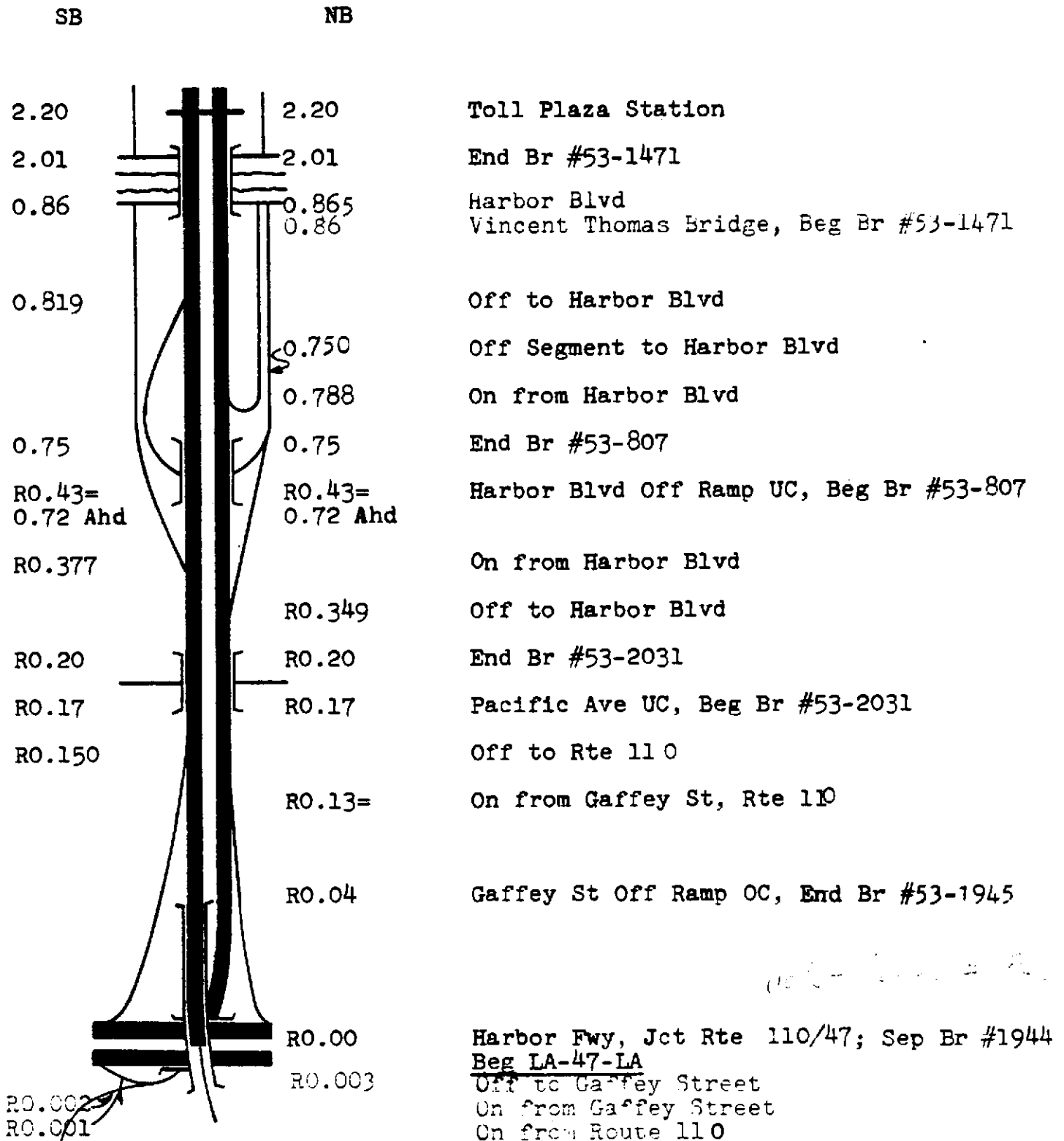
LA - 39

January 1983

San Gabriel Cyn Rd
S to N

44.399	Angeles Crest Hwy, Jct Rte 2 End <u>LA-39-Co</u>
44.388	to Rte 2 - Rt
44.378	from Rte 2 - Lt
44.35	Snow Gate
39.37	Bear Paw Plantation - Lt
38.50	Snow Gate
38.150	Crystal Lake Rd - Rt
37.971	Ranger Station - Rt
37.03	Golden Cup Oak Plantation - Lt
36.85	Future Rte 39 - Rt (Barricaded)
36.81	Beg Improved Section
36.21	Private Drive - Rt
36.12	Private Drive - Rt
34.951	Falling Spring Lodge - Rt
32.531	Exit from Camping Ground - Lt
32.51	End Br #53-515
32.50	North Fork San Gabriel River Beg Br #53-515
32.490	Coldbrook Ranger Station & Camping Ground - Lt
R31.57- 31.76E	End "R" Mileage

LA-47 Freeway and Vincent Thomas Bridge



Terminal Island Freeway

SB		NB	
7.182		7.182	Willow St; End <u>LA-47-LBch</u> ; <u>End Const Rd</u>
6.316			Off to NB Pacific Coast Hwy-Rte 1
		6.301	On from NB Pacific Coast Hwy & San Gabriel Ave
6.267		6.259	On from NB Pacific Coast Hwy. Rte 1
			Off to NB Pacific Coast Hwy & San Gabriel Ave
			① Pacific Coast Highway effective 1 Jan 1985
			End Br #53C-48
4.331		4.331	End <u>LA-47-LBch</u> ; Beg <u>LA-47-LA</u>
4.16		4.16	Off to New Dock St
3.870			Commodore S.F. Heim Beg. Br#53C-48
3.866		3.866	On from New Dock St
3.58		3.864	New Dock St UC Br# 53-2618
		3.58	Terminal Island Fwy-Lt; Rte continues Lt; Naval Base Gate-Rt
	3.497	End Unconstructed Rte	
	3.44	Henry Ford Dr-Lt	
	3.24	Naval Base Gate 9-Rt	
	2.86	Naval Base Gate 1-Rt	
	2.76	End <u>LA-47-LA</u> ; Beg <u>LA-47-LBch</u>	
	2.39	Beg travel on Seaside Ave	
	2.31	Beg Unconstructed Rte	
			Off to Ferry St
		2.309	Off to EB Seaside
2.307		2.308	On from WB Seaside Ave
2.303			On from EB Seaside Ave

Post Miles

LA - 48

September 1983

Lancaster Rd & Avenue D

W to E

10.021	249th St W - Lt
9.781	250th St W - Lt
9.231	257th St W - Lt; Holiday Valley Rd
9.16	LA Aqueduct Xing
8.951	260th St W - Lt; Three Points Rd - Rt
8.451	265th St W - Rt; <u>Beg Avenue D</u>
7.471	270th St W - Lt; Rte continues Rt
6.441	280th St W - Lt
5.951	Marigold St - Lt
5.691	288th St W - Lt
5.441	290th St W - Lt
4.441	300th St W - Lt
3.39	Corral Creek Br #53-545
1.67	Sandberg Wash Br #53-544
0.631	Pacific West Industries Rd - Lt
0.30	Petroleum Wash Br #53-543
0.000	Old Ridge Route; County Rd N-2 - Rt West Jct Rte 138

Post Miles

LA - 48

September 1983

Avenue D

W to E

19.471	155th St W
18.981	160th St W - Lt
17.981	170th St W
16.971	180th St W - Lt
16.471	185th St W - Rt
15.961	190th St W
14.971	200th St W
13.991	210th St W
13.001	220th St W - Lt
12.001	230th St W
11.472	235th St W - Rt
10.951	240th St W - Lt
10.581	Service Rd
10.56	End Br #53-2047
10.53	California Aqueduct Beg Br #53-2047
10.521	235th St W - W. Service Road
10.460	245th St W

Post Miles

LA - 48

September 1983

Avenue D

W to E

28.011	70th St W
27.501	75th St W
27.001	80th St W
26.751	82nd St W - Lt
26.501	85th St W
26.261	87th St W - Lt
26.001	90th St W
25.501	95th St W
25.001	100th St W
24.491	105th St W
23.991	110th St W
22.981	120th St W
22.481	125th St W
21.981	130th St W - Lt
20.971	140th St W
20.471	145th St W - Rt
19.971	150th St W

Post Miles

LA - 48

September 1983

Avenue D
W to E

61.83	End Unconstructed Rd; End <u>LA-48-Co</u>
34.026	Sierra Hwy; End Constructed Rd
33.050	County Sanitation Dist - Lt
32.89	to NB Rte 14 - Lt
32.882	from NB Rte 14 - Rt
32.86	to NB Rte 14 - Rt
32.82	End Br #53-1835
32.80	Jct 48/14 Center Br #53-1835
32.78	Antelope Valley Fwy OC Beg Br #53-1835
32.721	from Rte 14 Fwy - Lt
32.70	to SB Rte 14 Fwy - Rt
32.521	25th St W
32.011	30th St W
31.501	35th St W
31.011	40th St W
30.541	45th St W
30.011	50th St W
29.761	52nd St W
29.501	55th St W
29.001	60th St W
28.511	65th St W

relinquished

2-3-1970

Post Miles

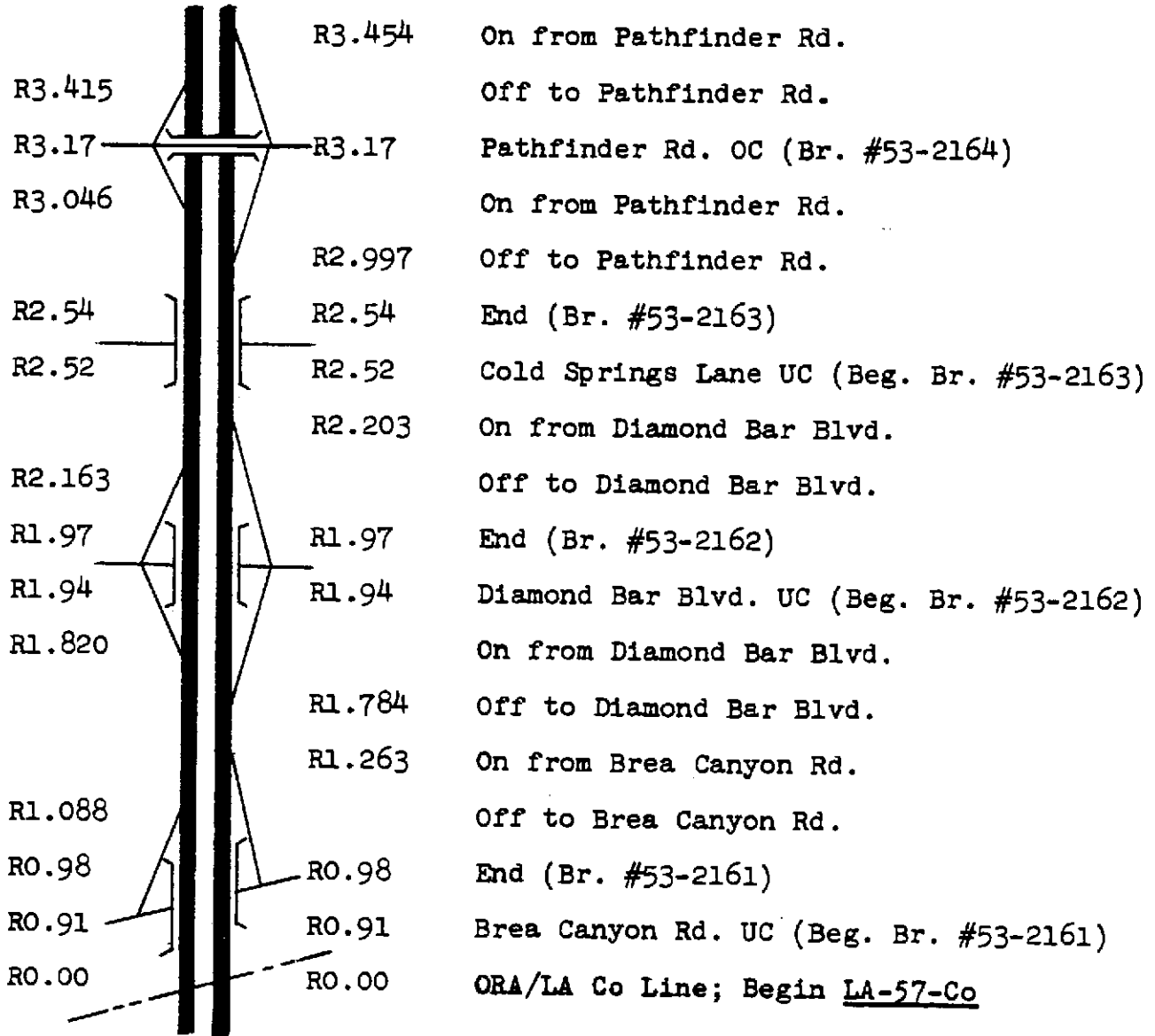
LA 57

January 1984

Orange Fwy

SB

NB



Orange Fwy

SB		NB	
5.03		5.03	End <u>LA-57-Co</u> ; Beg <u>LA-57-Pom</u>
5.01		5.01	End Br #53-1941
4.98		4.98	Sunset Crossing Rd UC Beg Br #53-1941
R4.76= 4.76		R4.76= 4.76	Equation
		R4.52	Pomona Fwy OC Rte 57/60 Sep Br. #53-1905
R4.52			Connector off to WB Rte 60
R4.52			Jct Rte 57/60 travel on Pomona Fwy for 1.45 miles
		R4.52	Connector off to EB Rte 60
		R4.49	Golden Springs Dr UC Beg Br #53-2149 R
R4.45			Pomona Fwy UC Rte 57/60 Sep Beg Br #53-2150 L
R4.659			Off Segment to Old Brea Cyn
R4.658			Connector Segment off to WB Rte 60
R4.33		R4.33	N Connector OC Br #53-1848
R4.16= Rte 60 R23.252			Connector on from EB Rte 60
		R4.160	Connector off to WB Rte 60

Post Miles

LA 57

January 1984

Orange Fwy

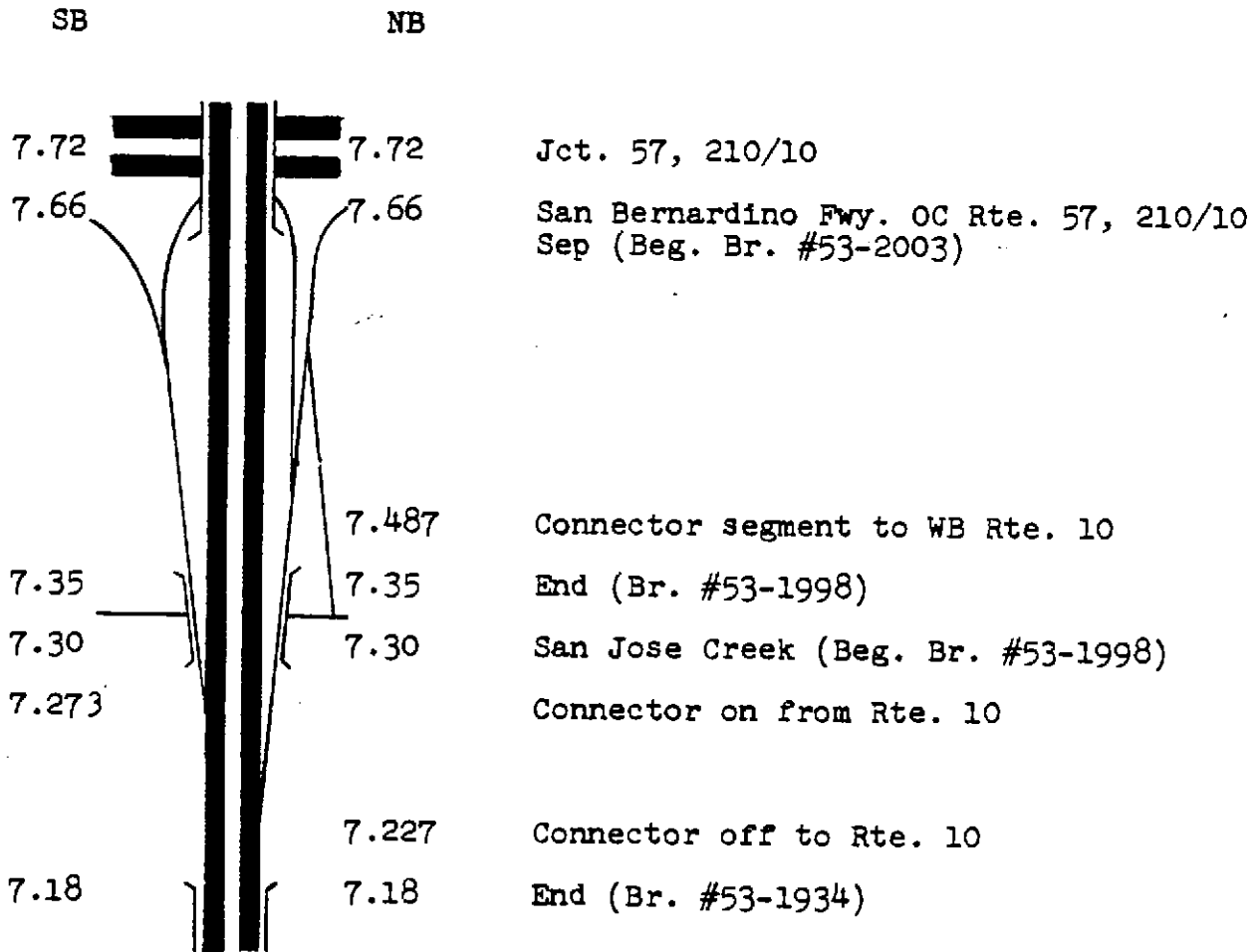
SB		NB		
7.14		7.14	Valley Blvd. UC (Beg. Br. #53-1934)	
7.11		7.11	End (Br. #53-1935)	
7.09		7.09	Omar OH (Beg. Br. #53-1935)	
6.85		6.85	End (Br. #53-1940)	
6.82		6.82	Pomona Blvd. UC (Beg. Br. #53-1940)	
6.71		6.71	End (Br. #53-1933)	
6.68		6.68	Spadra OH (Beg. Br. #53-1933)	
6.489				Off to Temple Ave.
			6.351	On from WB Temple Ave.
6.276				On from WB Temple Ave.
6.17			6.17	Temple Ave. OC (Br. #53-2107)
			6.162	On from EB Temple Ave.
5.973				On from EB Temple Ave.
			5.792	Off to Temple Ave.
5.61		5.61	Hospital OC (Br. #53-2106)	
		5.272	On from Sunset Crossing Rd.	
5.196			Off to Sunset Crossing Rd.	
5.044			On from Sunset Crossing Rd.	

Post Miles

LA 57

January 1984

Orange Fwy



Post Miles

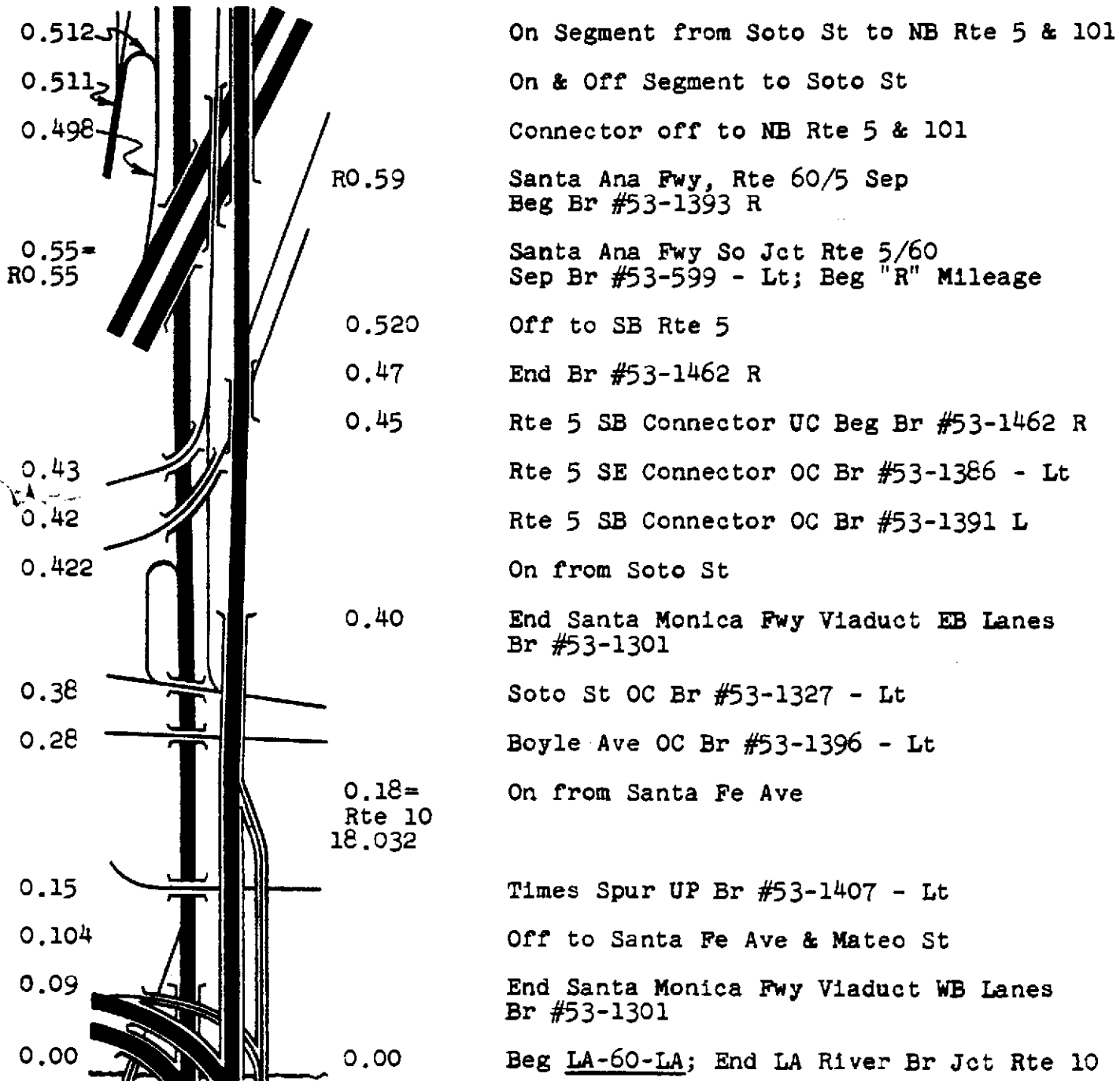
LA - 60

Jan. 1973

Pomona Fwy

WB

EB

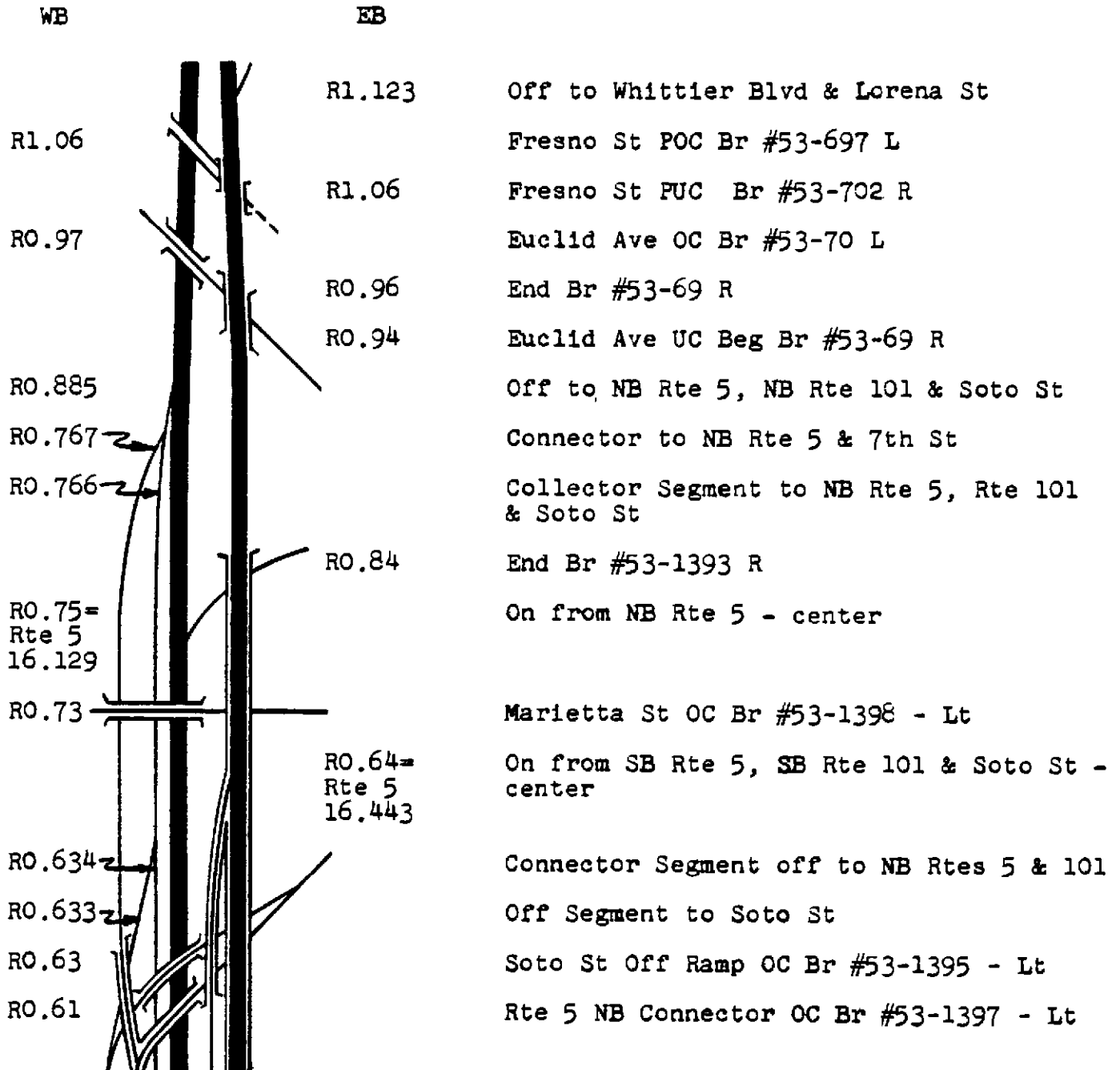


Post Miles

LA - 60

Jan. 1973

Pomona Fwy



Post Miles

LA - 60

Pomona Fwy

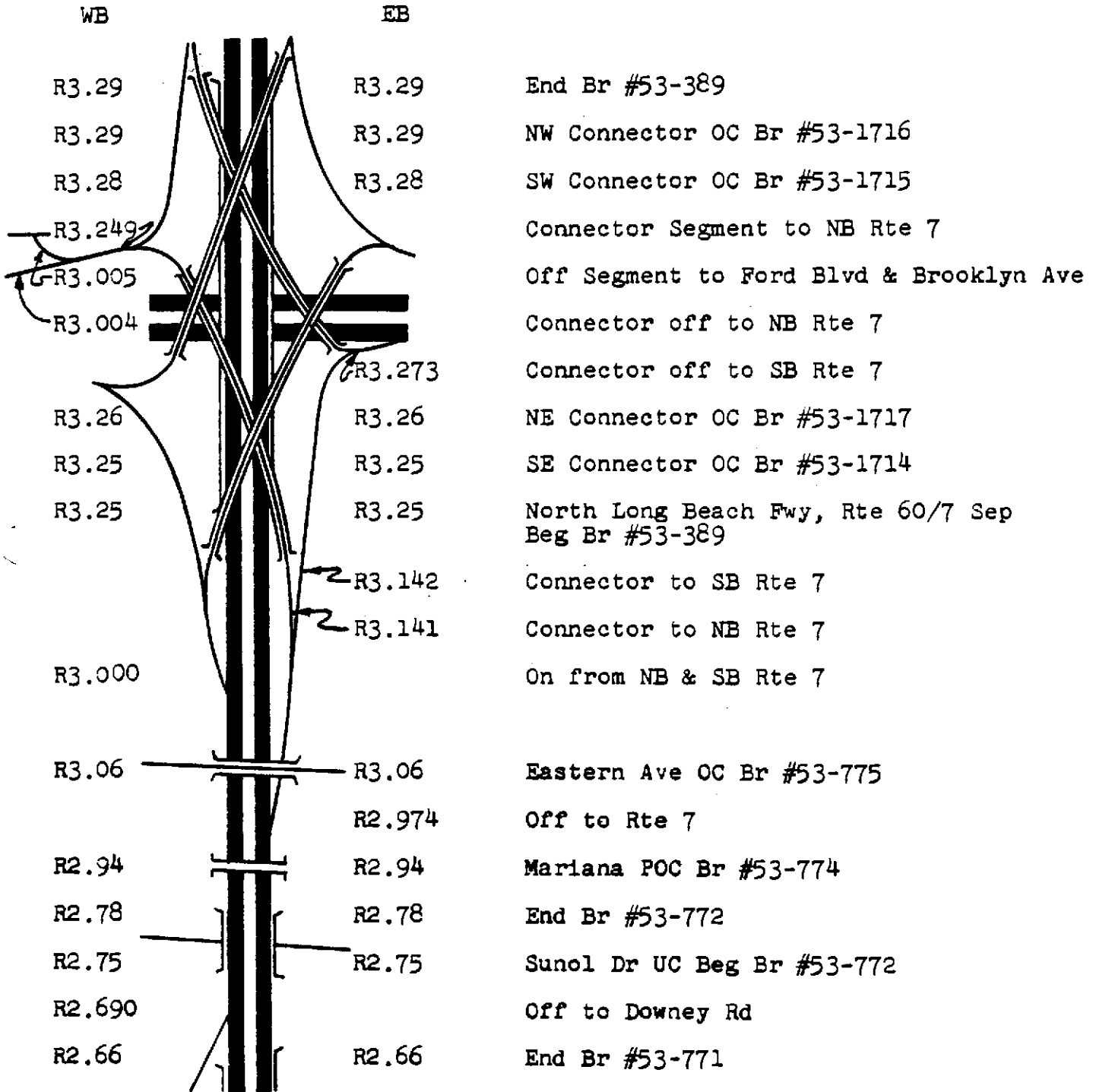
WB	EB	
R2.59	R2.59	3rd St UC Beg Br #53-771
	R2.502	On from 3rd St
R2.473		On from 3rd St
R2.39	R2.39	3rd St On Ramp OC Br #53-756
	R2.313	Off to Downey Rd
R2.22	R2.22	Rowan Ave OC Br #53-119
	R2.092	On from Indiana St
R2.088		Off to Indiana St
R1.94	R1.94	Indiana St Br #53-101 End <u>LA-60-LA</u> ; Beg <u>LA-60-Co</u>
R1.76	R1.76	Estudillo POC Br #53-96
R1.726		Off to Lorena St & Whittier Blvd
	R1.603	On from Lorena St
R1.48	R1.48	Lorena St OC Br #53-81
R1.471		On from Lorena St
	R1.31	End Br #53-75 R
R1.30		End Br #53-75 L
	R1.26	Beg Br #53-75 R
R1.25		Whittier Blvd UC Beg Br #53-75 L
	R1.237	Off Segment to Lorena Blvd
	R1.236	Off Segment to Whittier Blvd

March 1978

Post Miles

LA - 60

Pomona Fwy

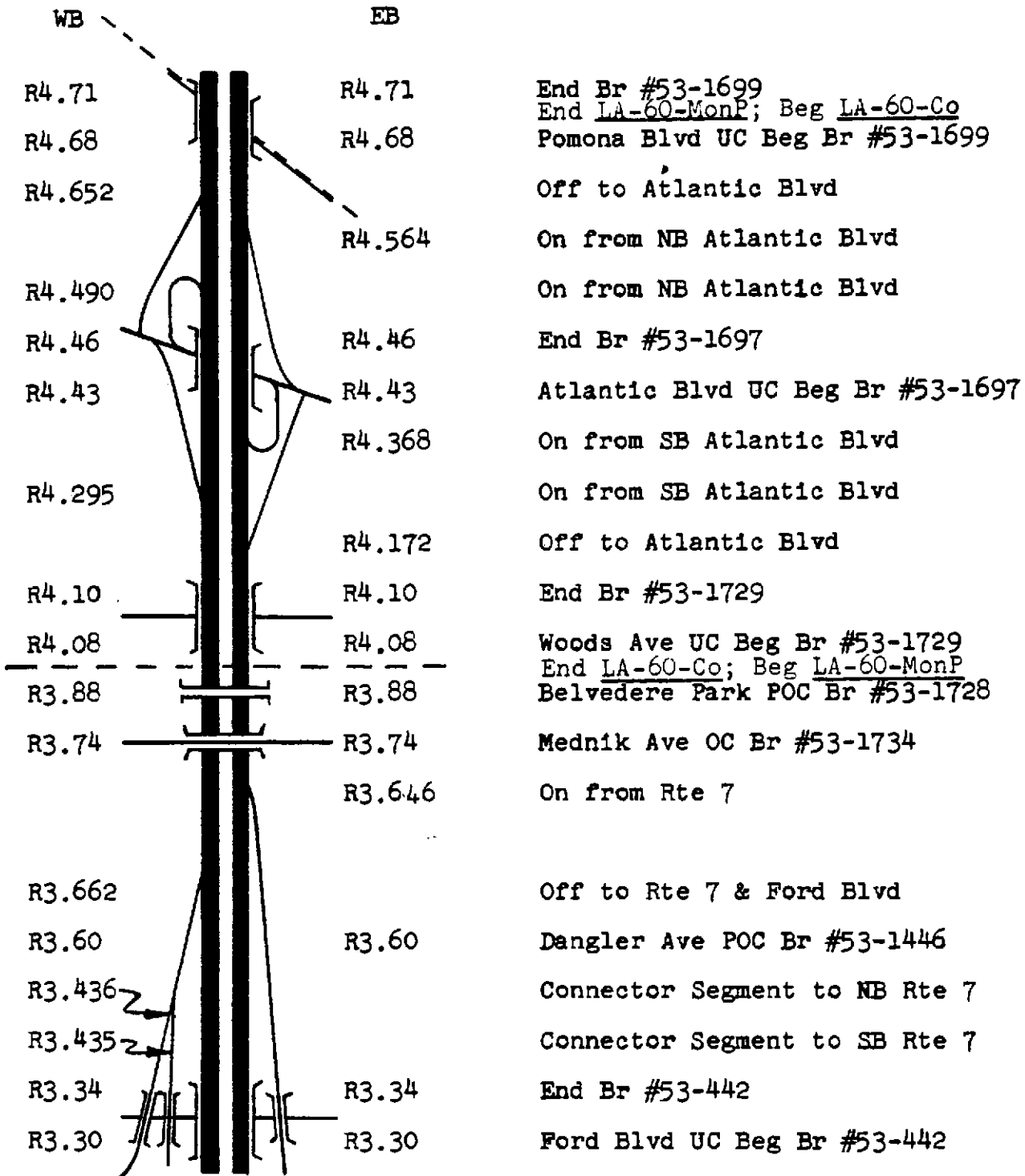


March 1978

Post Miles

LA - 60

Pomona Fwy



Post Miles

LA - 60

Jan. 1973

Pomona Fwy

WB	EB	
R6.86	R6.86	Greenwood Ave OC Br #53-1774
R6.50	R6.50	End <u>LA-60-Mtbl</u> ; Beg <u>LA-60-MonP</u>
	R6.442	On from Markland Dr & Wilcox Ave
R6.400		Off to Wilcox Ave, Potrero Grande
R6.33	R6.33	End Br #53-1709
R6.275		Off Segment to Wilcox Ave
R6.274		Off Segment to Potrero Grande
R6.30	R6.30	Markland Dr UC Beg Br #53-1709
R5.92	R5.92	End Br #53-1694
R5.89	R5.89	Wilcox Ave UC Beg Br #53-1694
R5.64	R5.64	End Br #53-1695
R5.60	R5.60	Garfield Ave UC Beg Br #53-1695
R5.362		On from Garfield Ave
	R5.306	Off to Garfield Ave & Wilcox Ave
R5.18	R5.18	End Br #53-1693
R5.16	R5.16	Findlay Ave UC Beg Br #53-1693
R4.936		On from Findlay Ave
	R4.889	Off to Findlay Ave
R4.83	R4.83	End Br #53-1696
R4.81	R4.81	End <u>LA-60-Co</u> ; Beg <u>LA-60-Mtbl</u>
R4.80	R4.80	Gerhart Ave UC Beg Br #53-1696

Post Miles

LA - 60

Pomona Fwy

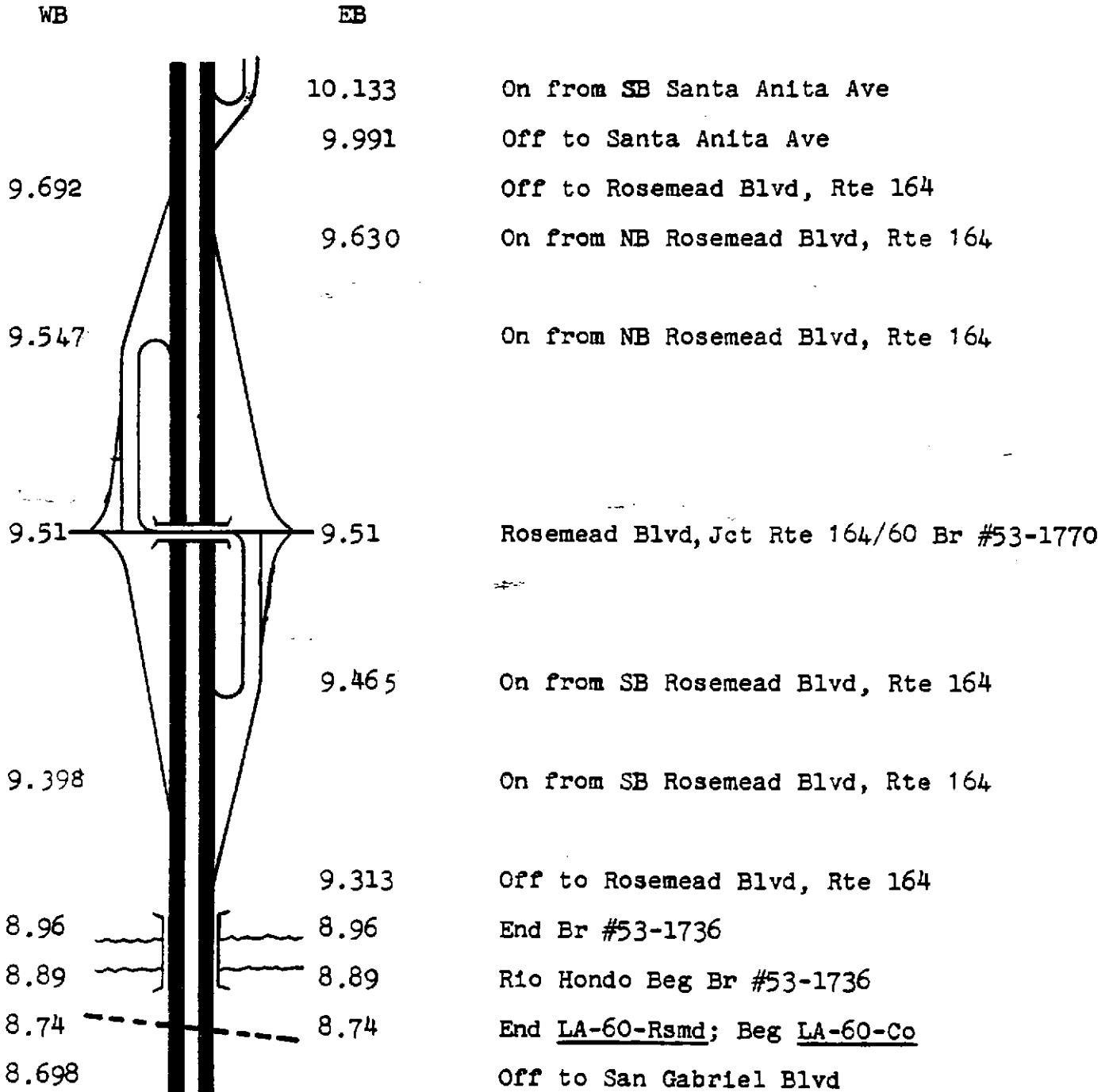
WB	EB	
8.65	8.65	End <u>LA-60-Co</u> ; Beg <u>LA-60-Rsmd</u>
R8.65= 8.65	R8.65= 8.65	End "R" Mileage
R8.588		On from San Gabriel Blvd
R8.55	R8.55	San Gabriel Blvd OC Br #53-1764
R8.54	R8.54	End <u>LA-60-Rsmd</u> ; Beg <u>LA-60-Co</u>
	R8.521	On from San Gabriel Blvd
	R8.398	Off to San Gabriel Blvd
R8.39E R8.36=	R8.39E R8.36=	P.M. Equation
R8.32	R8.32	End <u>LA-60-Mtbl</u> ; Beg <u>LA-60-Rsmd</u>
	R7.938	On from NB Paramount Blvd
R7.930		Off to Paramount Blvd
R7.815		On from NB Paramount Blvd
R7.77	R7.77	Paramount Blvd OC Br #53-1910
	R7.744	On from SB Paramount Blvd
R7.72	R7.72	End <u>LA-60-MonP</u> ; Beg <u>LA-60-Mtbl</u>
	R7.603	Off to Paramount Blvd
R7.602		On from SB Paramount Blvd

March 1978

Post Miles

LA - 60

Pomona Fwy



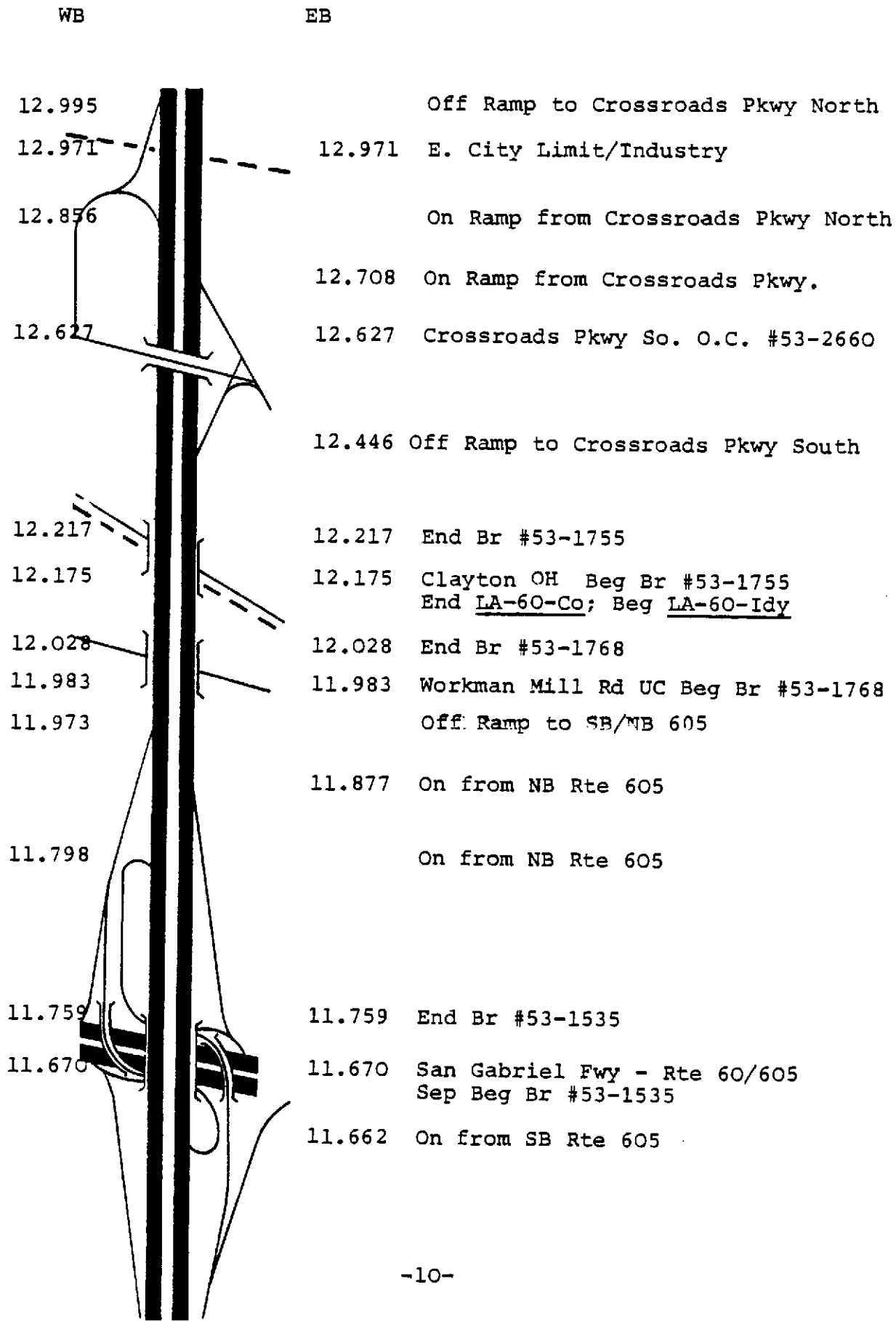
March 1978

Post Miles

LA - 60

Pomona Fwy

WB	EB	
11.571		On from SB Rte 605
11.51	11.51	River Access Rd UC Br #53-1795
	11.486	Off to Rte 605
11.45	11.45	End Br #53-1767
11.30	11.30	San Gabriel River Beg Br #53-1767
11.25	11.25	End <u>LA-60-SEMt</u> ; Beg <u>LA-60-Co</u>
11.183		Off to Peck Rd
11.063		On from NB Peck Rd
11.04	11.04	End Br #53-1766
11.01	11.01	Peck Rd UC Beg Br #53-1766
	11.004	On from Peck Rd
10.908		On from SB Peck Rd
	10.868	Off to Peck Rd
10.50	10.50	Cogswell POC Br #53-2085
10.488		Off to Santa Anita Ave
10.37	10.37	End <u>LA-60-Co</u> ; Beg <u>LA-60-SEMt</u>
10.351		On from NB Santa Anita Ave
	10.280	On from NB Santa Anita Ave
10.23	10.23	Santa Anita Ave OC Br #53-1765
10.142		On from SB Santa Anita Ave



March 1978

Post Miles

LA - 60

Pomona Fwy

WB	EB	
16.33	16.33	End Br #53-1785
16.30	16.30	Stimson Ave UC Beg Br #53-1785
	16.126	On from NB Hacienda Blvd
16.120		Off to Hacienda Blvd
15.985		On from NB Hacienda Blvd
15.96	15.96	End Br #53-1784
15.93	15.93	Hacienda Blvd UC Beg Br #53-1784
	15.909	On from SB Hacienda Blvd
15.785		On from SB Hacienda Blvd
	15.775	Off to Hacienda Blvd
15.58	15.58	Kwis POC Br #53-1811
15.12	15.12	End Br #53-1772
15.09	15.09	Turnbull Canyon Rd UC Beg Br #53-1772
14.71	14.71	Riderwood POC Br #53-1813
	14.519	On from 7th Ave
14.443		Off to 7th Ave
	14.356	Off to NB 7th Ave
14.30	14.30	End Br #53-1771
14.26	14.26	7th Ave UC Beg Br #53-1771
	14.159	Off to SB 7th Ave
14.121		On from 7th Ave

March 1978

Post Miles

LA - 60

Pomona Fwy

WB	EB	
19.657		Off to Fullerton Rd
	19.629	On from NB Fullerton Rd
19.61	19.61	End <u>LA-60-Idy</u> ; Beg <u>LA-60-Co</u>
19.521		On from NB Fullerton Rd
19.49	19.49	End Br #53-1786
19.46	19.46	Fullerton Rd UC Beg Br #53-1786
	19.437	On from SB Fullerton Rd
19.316		On from SB Fullerton Rd
	19.297	Off to Fullerton Rd
19.11	19.11	End Br #53-1773
19.10	19.10	Horseman OH Beg Br #53-1773
18.152		Off to Azusa Ave
	18.148	On from NB Azusa Ave
18.005		On from NB Azusa Ave
17.98	17.98	End <u>LA-60-Co</u> ; Beg <u>LA-60-Idy</u>
17.97	17.97	Azusa Ave OC Br #53-1789
	17.941	On from SB Azusa Ave
17.773		On from SB Azusa Ave
	17.811	Off to Azusa Ave
16.55	16.55	Barford POC Br #53-1812

Post Miles

LA - 60

Jan. 1973

Pomona Fwy

WB	EB	
R22.40	R22.40	End Br #53-1787
R22.38	R22.38	Lemon Ave UC Beg Br #53-1787
R22.05	R22.05	End <u>LA-60-Idy</u> ; Beg <u>LA-60-Co</u>
R21.81	R21.81	End <u>LA-60-Co</u> ; Beg <u>LA-60-Idy</u>
R21.70	R21.70	End <u>LA-60-Idy</u> ; Beg <u>LA-60-Co</u>
	R21.694	On from NB Fairway Dr
R21.665		Off to Fairway Dr
R21.51	R21.51	End Br #53-1788
R21.48	R21.48	Fairway Dr UC Beg Br #53-1788
	R21.463	On from SB Fairway Dr
	R21.329	Off to Fairway Dr
R21.305		On from Fairway Dr
21.07= R21.07	21.07= R21.07	Beg "R" Mileage
20.95	20.95	End <u>LA-60-Co</u> ; Beg <u>LA-60-Idy</u>
20.595		Off to Nogales St
	20.529	On from NB Nogales St
20.470		On from NB Nogales St
20.43	20.43	Nogales St OC Br #53-1806
	20.386	On from SB Nogales St
20.343		On from SB Nogales St
	20.261	Off to Nogales St

March 1978

Post Miles

LA - 60

Pomona Fwy

WB	EB	
R24.712		Off to Grand Ave
	R24.552	On from Grand Ave
R24.551		On from Grand Ave
R24.45	R24.45	Grand Ave OC Br #53-1864
	R24.277	Off to Grand Ave
R23.884		Off to SB Rte 57
	R23.70	On from NB Rte 57
R23.56	R23.56	Orange Fwy, - West Jct Rte 57/60 Sep Br #53-2150 L
R23.458		Off to Old Brea Canyon Rd
R23.37	R23.37	North Connector OC Br #53-1848
	R23.252	Off to SB Rte 57
R23.173		Off Segment to Old Brea Canyon Rd
R23.157		On from NB Rte 57
R23.00	R23.00	End Br #53-1845
R22.97	R22.97	Old Brea Canyon Rd UC Beg Br #53-1845
	R22.945	On from Old Brea Canyon Rd
	R22.796	Off to Old Brea Canyon Rd
R22.795		On from Old Brea Canyon Rd

Post Miles

LA - 60

JULY 1961

Pomona Fwy

WB	EB	
R28.04	R28.04	Philips Ranch Rd. OC Br.# 53-2080
	R28.020	On from SB Philips Ranch Rd.
R27.866		On from SB Philips Ranch Rd.
	R27.865	Off to Philips Ranch Rd.
R27.58	R27.58	End <u>LA-60-Co</u> ; Beg <u>LA-60-Pom</u>
R26.55	R26.55	End Br #53-2079 LR
R26.53	R26.53	Golden Springs Dr UC Beg Br #53-2079 LR
R25.876		Off to Diamond Bar Blvd
	R25.706	On from Diamond Bar Blvd
R25.659		On from Diamond Bar Blvd
R25.60	R25.60	End Br #53-1899
R25.56	R25.56	Diamond Bar Blvd UC Beg Br #53-1899
R25.49	R25.49	End Br #53-1905
R25.45	R25.45	Orange Fwy, - East Jct Rte 60/57 Sep Beg Br #53-1905
	R25.440	Off to Diamond Bar Blvd
R25.38	R25.38	End Br #53-1873
R25.372		On from SB Rte 57
R25.36	R25.36	Prospectors Rd UC Beg Br #53-1873
	R25.157	Off to NB Rte 57

Post Miles

LA - 60
Pomona Fwy

July 1981

WB	EB	
R30.46	R30.46	LA/SBd Co Line; End <u>LA-60-Pom</u>
R30.36	R30.36	End Br #53-2083 LR
R30.33	R30.33	Reservoir St UC Beg Br #53-2083 LR
R30.194		On from Reservoir St
	R30.175	Off to Reservoir St
R29.85	R29.85	End Br #53-2082 LR
R29.82	R29.82	Towne Ave UC Beg Br #53-2082 LR
R29.520		Off to Corona Exwy, Rte 71 & Garey Ave
	R29.512	On From Corona Exwy, Rte 71
	R29.41	End Br #53-2081 R
R29.40		End Br #53-2081 L
	R29.38	Beg Br #53-2081 R
R29.37		Corona Exwy Sep. - Rte 60/71 Sep Beg Br #53-208 L
	R29.190	Off to Corona Exwy, Rte 71
R29.152		On from Corona Exwy, Rte 71 & Garey Ave
	R28.300	On from NB Philips Ranch Rd.
R28.253		Off to Philips Ranch Rd.
R28.064		On from NB Philips Ranch Rd.

LA-66
FOOTHILL BLVD
W TO E

POST MILES

May 1982

1.940	White Ave - Rt; OID
1.882	Live Oak Cyn Wash Br#53-487
1.731	Fruit St - Lt; OID
1.501	"D" St - Rt; OID
1.332	Emerald Ave - Lt; OID
1.271	"B" St - Rt; OID
1.192	Turquoise Lane - Private
1.091	Chelsea - Lt; OID
0.930	Bixby Dr - Lt; OID
0.913	Marshall Wash RCB Br #53-2067
0.793	Wheeler Ave
0.561	Moreno St - Rt; OID
0.522E=	Equation
RO.518	
RO.408	Demien Ave - Rt; OID
RO.408	Grand Ave
RO.237	Ramp from EB Rte 30
RO.189	Jct Rte 30/66 Sep Br #53-2075
0.038=	Beg "R" Mileage
RO.038	End <u>LA-66-LVn</u> ; Beg <u>LA-66-Co</u>
0.000	Baseline Rd, East Jct Rte 30; Ramona Ave - Rt Beg <u>LA-66-LVn</u> ; Beg Divided Hwy

LA-66
FOOTHILL BLVD
W TO E

POST MILES

May 1982

3.661	Mountain Ave
3.551	OID
3.440	OID
3.351	Regis Ave - Lt; OID
3.220	End <u>LA-66-Pom</u> ; Beg <u>LA-66-Cla</u>
3.219	Towne Ave
3.041	Lynoak Dr - Lt; OID
2.920	End <u>LA-66-Co</u> ; Beg <u>LA-66-Pom</u>
2.911	Summer Ave - Lt; OID
2.870	End <u>LA-66-Pom</u> ; Beg <u>LA-66-Co</u>
2.731	End <u>LA-66-Co</u> ; Beg <u>LA-66-Pom</u>
2.690	End <u>LA-66-Pom</u> ; Beg <u>LA-66-Co</u>
2.681	Equation Rd - Lt; OID
2.540	N Garey Ave
2.540	Garey Ave
2.425	End <u>LA-66-LVn/Pom</u> ; Beg <u>LA-66-Pom</u>
2.401	Williams Ave - Lt; OID
2.398	Thompson Creek Br #53-49
2.231	Falcon St - Rt; OID

Post Miles


LA - 66

May 1982

FOOTHILL BLVD

W TO E

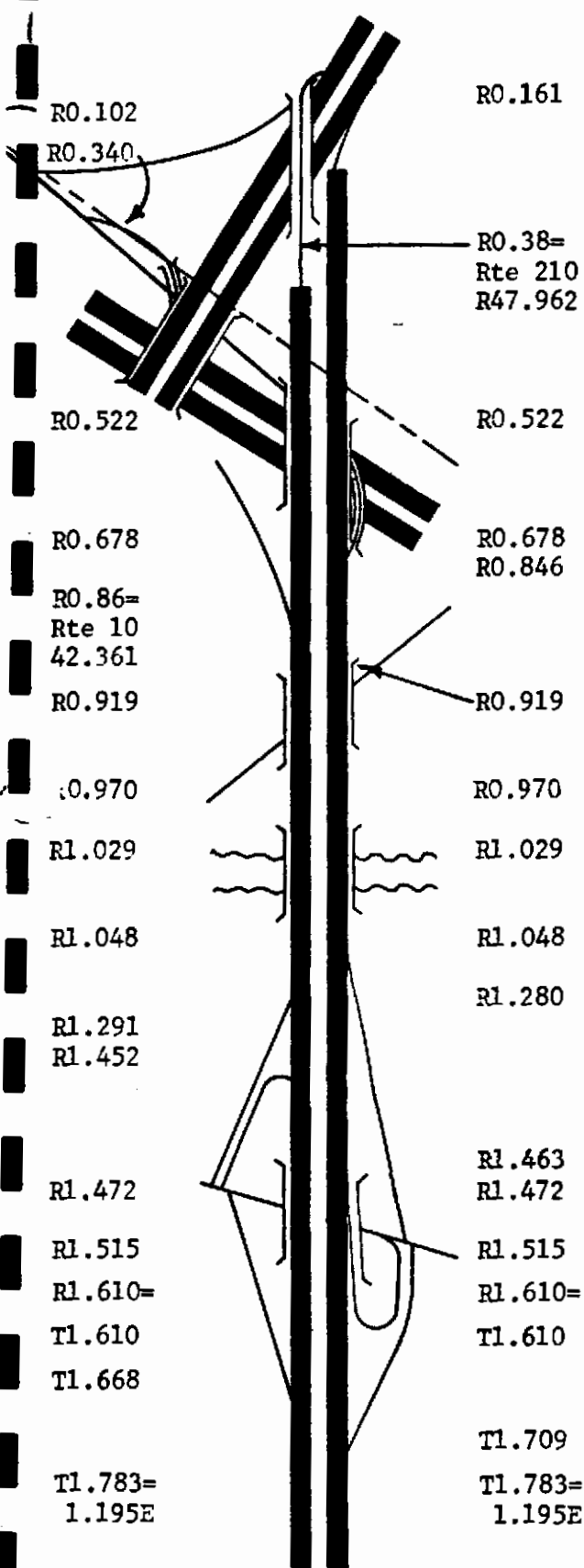
5.340	LA/SBdo Co Line; End <u>LA-66-Cla</u>
5.161	Claremont Ave - Rt; OID
4.911	Mills Ave
4.781	Amhurst Ave - Lt; OID
4.561	Dartmouth Ave - Rt; OID
4.461	College Ave - Rt; OID
4.361	Harvard Ave - Rt; OID
4.261	Yale Ave - Rt; OID
4.160	Indian Hill Blvd
4.031	Berkeley Ave
3.920	OID
3.831	Colby Circle - Lt; OID
2.070	End <u>LA-66-LVn</u> ; Beg <u>LA-66-LVn/Pom</u>
2.141	Bradford St - Lt; OID



SB

NB

CORONA FWY.



RO.161

Off to NB Rte 210
Off Segment to WB Rte 10
Foothill Fwy UC Jct 71/210 Sep
Br #53-1978
On from SB Rte 210

RO.38=
Rte 210
R47.962

RO.522

San Bernardino Fwy UC Rte 10/71 Sep
Beg Br #53-1999 RL
End LA-71-Co; Beg LA-71-Pom

RO.678

End Br #53-1999 RL
Off to WB Rte 10
On from EB Rte 10

RO.846

RO.919

Ridgeway St UC Beg Br #53-2052

RO.970

End Br #53-2052

R1.029

San Jose Flood Control Channel
Beg Br #53-2051

R1.048

End Br #53-2051

R1.280

On from WB Valley Blvd/Holt
Off to Valley Blvd/Holt
On from WB Valley Blvd/Holt

R1.463

On from WB Valley Blvd/Holt
Valley Blvd UC Beg Br #53-2078

R1.472

R1.515

End Br #53-2078

R1.610=

Beg Temporary Connector

T1.610

T1.709

Off to Valley Blvd/Holt

T1.783=

End Temporary Connector

1.195E

RO.102

RO.340

RO.522

RO.678

RO.86=

Rte 10

42.361

RO.919

RO.970

R1.029

R1.048

R1.291

R1.452

R1.472

R1.515

R1.610=

T1.610

T1.668

T1.783=

1.195E

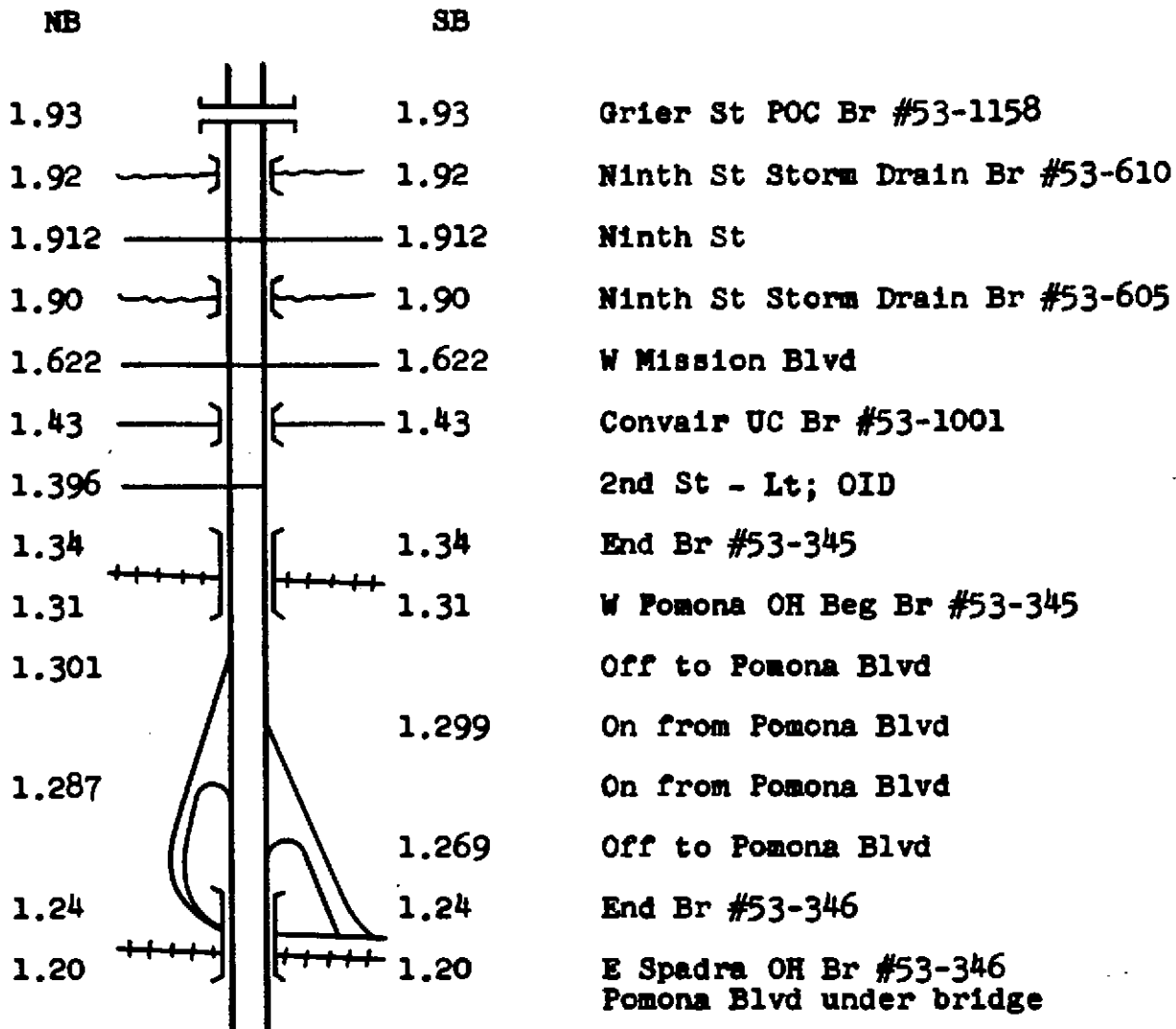
* POST MILES INCREASE FROM NORTH TO SOUTH

Post Miles

LA - 71

Jan. 1973

Corona Exwy

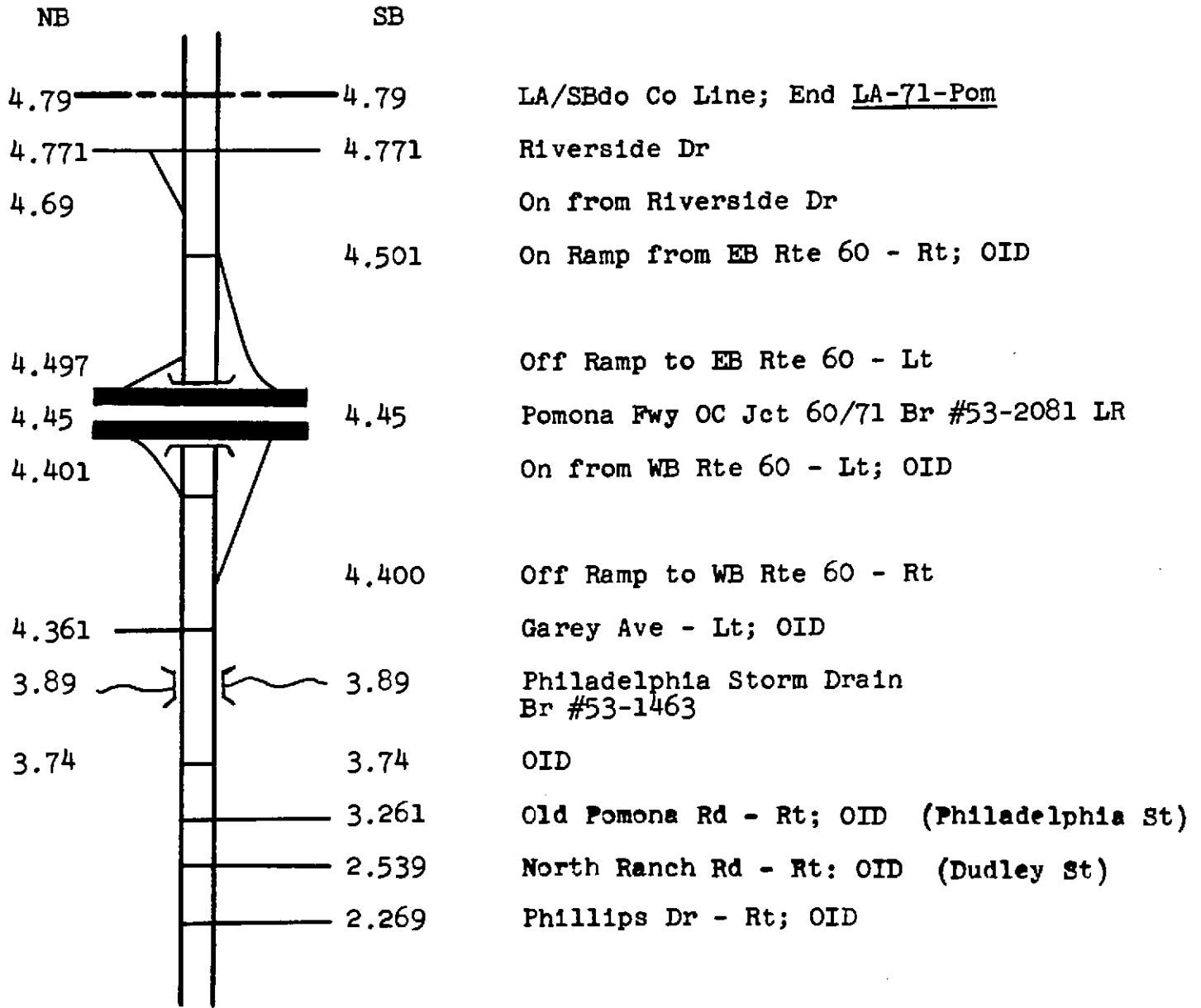


Post Miles

LA - 71

Jan. 1973

Corona Exwy





Post Miles

LA - 72

Jan. 1984

Whittier Blvd
S to N

1.981	La Puebla Ave & Frontage Rd - Rt; OID
1.853	Colima Rd
1.783	Cole Rd - Lt; OID
1.623	La Serna Dr - Rt; OID
1.50	Tacobi Cr Br #53-1437
1.498	Scott Ave
1.369	Whittwood Dr - Lt; OID
1.301	Woodstead Ave - Lt
1.097	Santa Gertrudes Ave - Rt Whittwood Shopping Center - Lt; OID
0.970	Santa Gertrudes Ave - Lt; Russell St - Rt
0.769	Virginia Ave - Lt; OID
0.601	Costa Glen Ave - Rt; OID
0.527	First Ave - Lt; OID
0.459	Bogardus St - Rt; OID
0.305	Lindesmith Ave - Rt; OID
0.250	Jordon Rd - Lt; OID
0.194	Pounds Ave - Rt; OID
0.000	Valley Home Ave LA/Ora Co Line; Beg <u>LA-72-Wit</u>

Post Miles

LA - 72

Jan. 1984

Whittier Blvd
S to N

3.774	Madison Ave - Lt; OID
3.718	Friends Ave - Lt; OID
3.650	Painter Ave & High St - Rt; OID
3.597	Wheatland Ave - Lt; OID
3.529	Central Ave
3.403	Laurel Ave - Lt; OID
3.327	Barton Rd - Lt; OID
3.281	College Ave - Rt; OID
3.227	Michigan Ave - Rt; OID
3.157	Jacmar Ave & Frontage Rd - Lt; OID
3.059	Strub Ave & Frontage Rd - Lt
3.003	Boyar Ave & Frontage Rd - Lt; OID
2.954	California Ave - Rt; OID
2.848	Calmada Ave - Lt & Rt; OID
2.746	Ocean View Ave
2.607	Catalina Ave - Rt; OID
2.477	Gunn Ave - Lt; OID
2.403	Highland Ave - Rt; OID
2.262	La Entrada Ave & Frontage Rd - Rt; OID
2.113	Mills Ave & Frontage Rd - Rt; OID

Whittier Blvd
S to N

5.32	End <u>LA-72-Wit</u> ; Beg <u>LA-72-Co</u>
5.266	Magnolia Ave - Rt; Sorensen Ave - Lt
5.146	Philadelphia St - Rt; Nelles School for Boys - Lt; OID
5.11	Whittier Spur RR Grade Xing
4.961	Frontage Rd - Lt; End Divided Hwy
4.856	Penn St - Rt; OID
4.784	Sunnyslope St - Rt; OID
4.701	Mar Vista St - Rt; OID
4.520	Pacific Pl & Frontage Rd - Lt; OID
4.370	to Frontage Rd - Lt
4.280	Washington Blvd & Stana Fe Springs Rd - Lt Pickering Ave - Rt
4.252	La Cuarta St - Rt
4.24	Whittier UP Br #53-07
4.091	Milton Ave - Lt; OID
4.060	Comstock Ave - Rt; OID
4.027	Comstock Ave - Lt; OID
3.958	Greenleaf Ave
3.893	Bright Ave
3.815	Washington Ave

Post Miles

LA - 72

Jan. 1984

Whittier Blvd
S to N

6.540= Rte 605 13.352	Lockheed Ave - Rt, on from NB Rte 605 - Lt
6.505	Redman Ave - Lt & Rt
6.50	End <u>LA-72-Wit</u> ; Beg <u>LA-72-Co</u>
6.442	McNees Ave - Rt
6.390	Rockne Ave
6.332	Morrill Ave
6.278	Norwalk Blvd
6.075	Vicki Dr - Rt
6.017	Glengarry Ave - Lt
5.853	Dorland Pl
5.773	Broadway
5.77	End <u>LA-72-Co</u> ; Beg <u>LA-72-Wit</u>
5.715	El Rancho Dr - Rt
5.637	Western Ave
5.583	Palm Ave - Rt
5.51	End <u>LA-72-Wit</u> ; Beg <u>LA-72-Co</u>
5.501	Hadley St & Gretna Ave
5.46	End <u>LA-72-Co</u> ; Beg <u>LA-72-Wit</u>
5.36	Standard Oil Grade Xing

Post Miles

LA - 72

Jan. 1984

Whittier Blvd
S to N

7.475	Lindsey Ave - Lt
7.440	Deland Ave - Rt
7.375	Durfee Ave
7.276	Passons Blvd
7.219	Church St - Lt & Rt
7.168	Cord Ave - Lt; Tobias Ave - Rt
7.105	Millux Ave - Lt
7.018	Gregg Rd - Rt
6.94	End Br #53-06 End <u>LA-72-Co</u> ; Beg <u>LA-72-PRv</u>
6.86	San Gabriel River Beg Br #53-06
6.81	Juarez St UP Br #53-1007 End <u>LA-72-Wit</u> ; Beg <u>LA-72-Co</u>
6.765	Esperanza Ave - Rt
6.739	to SB Rte 605 - Rt
6.707	Pioneer Blvd, Pio Pico Historical Monument - Lt
6.686	to SB Rte 605 - Lt
6.66	San Gabriel Fwy Sep, Jct Rte 605/72 Sep Br #53-1509
6.64	End <u>LA-72-Co</u> ; Beg <u>LA-72-Wit</u>
6.635	to NB Rte 605 - Rt
6.588	to NB Rte 605 - Lt

Post Miles

LA - 72

Jan. 1984

Whittier Blvd
S to N

8.920	4th St
8.857	3rd St
8.795	2nd St
8.732	1st St - Rt; Bluff Rd - Lt
8.64	End Br #53-04
8.55	Rio Hondo River Beg Br #53-04
8.47	End <u>LA-72-PRv</u> ; Beg <u>LA-72-Mtbl</u>
8.447	Van Norman Rd - Lt
8.400	Ivy St - Rt
8.342	Myrtle St - Rt; End Divided Hwy
8.289	Orange St & Frontage Rd - Rt; OID
8.24	Montebello UP Br #53-05
7.953	Paramount Blvd
7.89	Beg Divided Hwy
7.851	Lexington Rd - Rt
7.810	Columbia Ave - Rt
7.750	Acacia Ave - Rt
7.670	Rosemead Blvd, Jct Rte 19
7.586	San Gabriel Pl
7.500	Lindsey Ave - Rt

Post Miles

LA - 72

Jan. 1984

Whittier Blvd
S to N

10.169	Wilcox Ave - Rt
10.138	22nd St - Lt
10.075	21st St - Rt
10.013	20th St - Rt
9.951	19th St
9.888	18th St
9.826	Vail Ave
9.732	Calif Ave - Lt; Mtbl Jr HS - Rt
9.669	Maple Ave
9.607	Park Ave
9.513	Taylor Ave
9.451	12th St - Rt
9.388	Greenwood Ave
9.326	10th St
9.263	Spruce Ave
9.170	Montebello Blvd
9.107	7th St - Lt
9.045	6th St
8.982	5th St

Post Miles

LA - 72

Jan. 1984

Whittier Blvd
S to N

11.421	Montebello Pkwy - Lt
11.366	Keenan Ave - Rt
11.306	Bradshaw Ave - Rt
11.245	Leonard Ave
11.188	School Ave - Rt
11.126	Harding Ave - Rt
11.065	Hendricks Ave
11.003	Findley Ave - Rt
10.941	Brady Ave - Rt
10.880	Westside Dr - Lt
10.803	Saybrook Ave - Rt & Lt
10.735	Hay Ave - Rt
10.674	Mobile Ave - Rt
10.617	Via Del Oro
10.54	End <u>LA-72-Mtbl</u> ; Beg <u>LA-72-Co</u>
10.524	Via Clemente - Rt
10.466	Garfield Ave
10.409	Vista Ave - Rt
10.275	Concourse Ave

Post Miles

LA - 72

Jan. 1984

Whittier Blvd
S to N

12.342	Fraser Ave - Lt
12.310	Fraser Ave - Rt
12.285	Clela St - Lt
12.255	Clela St - Rt
12.227	Vancouver Ave - Lt
12.201	Vancouver Ave - Rt
12.153	Woods Ave - Rt & Lt
12.082	Atlantic Blvd
12.022	Amalia Ave - Rt & Lt
11.972	Hill View Ave - Rt & Lt
11.904	Oakford Dr - Rt
11.867	Goodrich Blvd - Lt
11.792	Belden Ave - Rt
11.732	Eastmont Ave - Rt
11.690	Hoefner Ave - Rt
11.611	Sadler Ave - Rt
11.550	Williamson Ave - Rt
11.478	Gerhart Ave - Lt & Rt
11.435	Simmons Ave - Lt & Rt

Post Miles

LA - 72

Jan. 1984

Whittier Blvd
S to N

13.440	Downey Rd; End <u>LA-72-Co</u>
13.359	Sunol Dr - Lt
13.300	Brannick Ave - Lt
13.151, 182	Cemetery Entrance - Rt
13.130, 161	Cemetery Entrance - Lt
13.071, 121	Eastern Ave
13.081, 071	Sydney Dr
13.04	Long Beach Fwy Sep, Jct Rte 7/72 Br #53-1150
12.957	Burger Ave
12.895	Ford Blvd
12.835	Duncan Ave
12.775	McBride Ave
12.714	McDonnell Ave
12.653	Arizona Ave
12.582	Kern Ave
12.512	Fetterly Ave
12.442	Ferris Ave
12.397	La Verne - Lt
12.371	La Verne - Rt

Post Miles

LA-90
Marina Fwy

January 1983

WB	EB	
2.05	2.05	End Br #53-1952
2.01	2.01	Inglewood Blvd UC Beg Br #53-1952
2.00 Ahd= R2.00 Bk	2.00 Ahd= R2.00 Bk	End R Mileage
R1.893		Off to Centinela Ave
	R1.888	On from Centinela Ave
R1.770		On from Centinela Ave (NB)
R1.75	R1.75	End Br #53-2314
R1.72	R1.72	Centinela Ave UC Br #53-2314
R1.589		On from Centinela Ave
	R1.585	Off to Centinela Ave
R1.32	R1.32	Beg Full Fwy
R1.13	R1.13	End Br #53-2315
R1.03E Ahd 2.00=	R1.03E Ahd 2.00=	Ballona Creek Br #53-2315
1.94	1.94	End of Split Alignment
1.769		Culver Blvd-WB Roadway
	1.746	Culver Blvd-EB Roadway
1.707		Alla Rd-WB Roadway
	1.202	Mindinao Way-EB Roadway
1.201		Mindinao Way-WB Roadway
1.00	1.00	Beg Split Alignment
	0.97= Rte 1 31.233	On from Lincoln Blvd
0.921	0.921	Lincoln Blvd Jct Rte 1; Beg <u>LA-90-LA</u>

Post Miles

LA-90

January 1983

Marina Fwy.

WB	EB	
T3.277	T3.277	Slauson Ave, End Rte 90 Constructed Hwy
T3.12	T3.12	End Br #53-1851
3.11	3.11	Beg Temporary Connection
3.11	3.11	
	3.025	On from Sepulveda Blvd
2.793		Off to NB Rte 405
	2.7	On from SB Rte 405
2.69	2.69	End <u>LA-90-LA</u> ; Beg <u>LA-90-C1C</u>
2.63	2.63	End <u>LA-90-C1C</u> ; Beg <u>LA-90-LA</u>
2.62	2.62	Northwest Connector OC Br #53-1854
2.54	2.54	San Diego Fwy Rte 90/405 Sep Beg Br #53-1851
2.48= Rte 405 25.659		On from NE Rte 405
	2.375	Off to Rte 405
2.37	2.37	End Br #53-1950 End <u>LA-90-LA</u> ; Beg <u>LA-90-C1C</u>
2.36		On from SB Rte 405
2.33	2.33	Mesmer Ave UC Beg Br #53-1950

Post Miles

LA - 91

April 1979

Artesia Blvd
W to E

0.895	Aviation Way - Lt; OID
0.802	Aviation Blvd
0.721	Axenty Way - Lt
0.711	Redondo Ave - Lt; OID
0.691	Wollacott St - Rt
0.641	Carver St - Rt; OID
0.601	Herrin St - Rt & Lt
0.551	Dixon St - Rt; OID
0.511	Reed St - Rt
0.471	Ford Ave - Rt; Peck Ave - Lt; OID
0.341	Goodman Ave - Rt
0.291	Stanford Ave - Rt; OID
0.241	Harper Ave - Rt; OID
0.24	End <u>LA-91-HmB</u> ; Beg <u>LA-91-ManB/RdoB</u>
0.221	Meadows Ave - Lt; OID
0.151	Prospect Ave
0.07	OID
0.000	Sepulveda Blvd Jct Rte 1; Beg <u>LA-91-HmB</u> Beg Divided Hwy

Post Miles

LA - 91

April 1979

Artesia Blvd
W to E

2.181	Firmona Ave - Lt; Condon Ave - Rt; OID
2.11	E Redondo UP Br #53-281
2.081	Condon Ave - Lt
1.971	Inglewood Ave
1.97	End <u>LA-91-RdoB</u> ; Beg <u>LA-91-Lnd1/RdoB</u>
1.911	Perkins Ln
1.791	Felton Ln
1.671	Phelan Ln
1.551	Mackay Ln
1.461	Vail Ave - Lt
1.431	Slauson Ln - Rt; OID
1.311	Rindge Ln; OID
1.191	Blossom Ln
1.071	Green Ln
0.951	Flagler Ln - Rt; OID
0.90	End <u>LA-91-ManB/RdoB</u> ; Beg <u>LA-91-RdoB</u>

Post Miles

LA - 91

April 1979

Artesia Blvd
W to E

3.321	Kornblum Ave - Rt; OID
3.211	Ainsworth Ave
3.112	On & Off Ramp Segment to NB Rte 405 - Lt
3.050	Off Ramp to NB Rte 405 - Lt
3.07	San Diego Fwy Jct Rte 405/91 Sep Br #53-1227
3.077	Off Ramp to SB Rte 405 - Rt
3.016	On & Off Ramp Segment to SB Rte 405 - Rt
2.970	Prairie Ave
2.711	Amie Ave - Lt; OID
2.57	OID
2.473	Hawthorne Blvd Jct Rte 107
2.47	End <u>LA-91-RdoB</u> ; Beg <u>LA-91-Tor</u>
2.38	Shopping Center - Rt
2.35	End <u>LA-91-Lnd1/RdoB</u> ; Beg <u>LA-91-RdoB</u>
2.350	Redondo Beach Blvd, Grevilla Ave - Lt Entrance to Shopping Center - Rt; OID
2.29	Shopping Center - Rt
2.221	Kingsdale Ave - Rt; OID

Post Miles

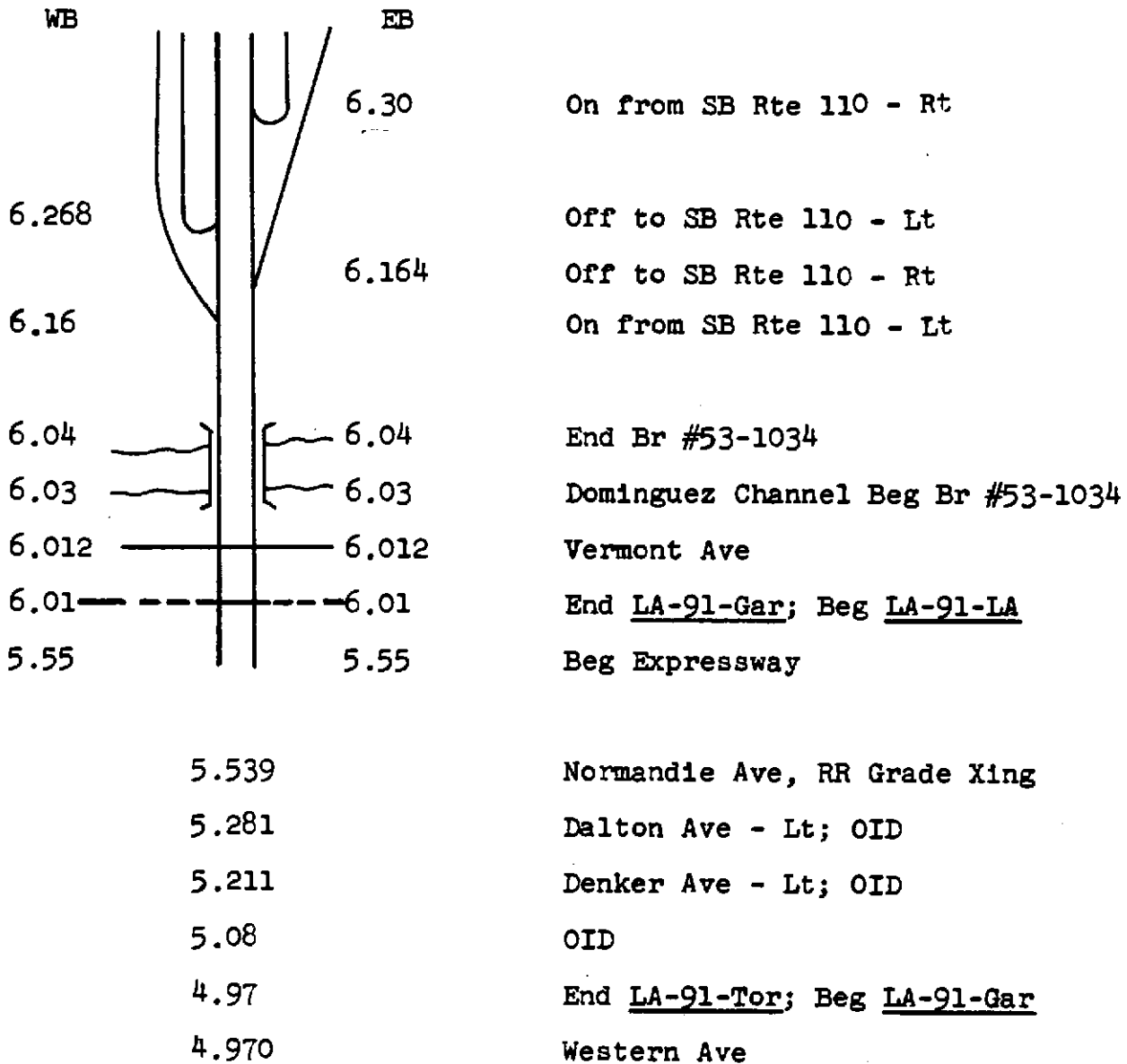
LA - 91

April 1979

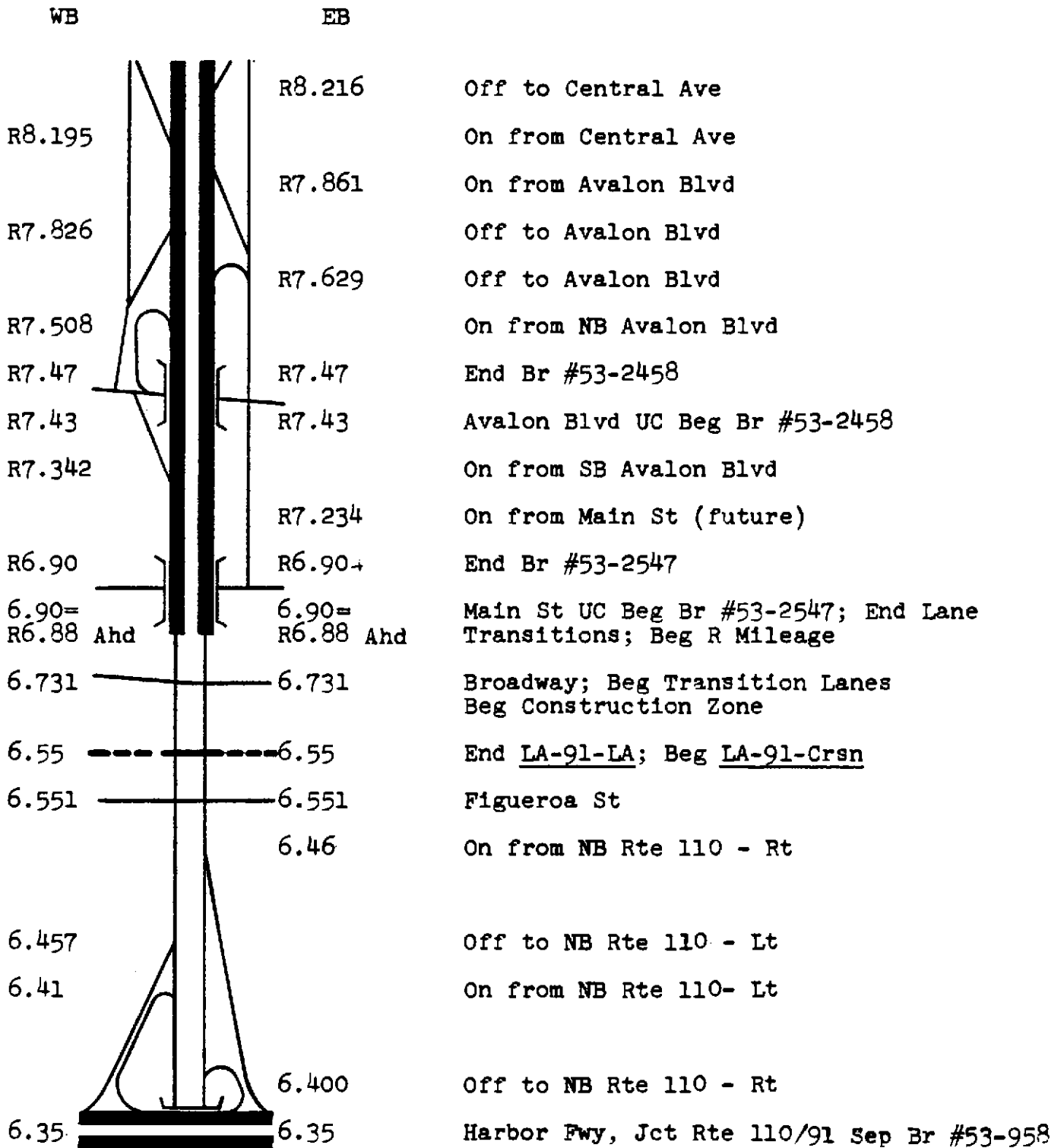
Artesia Blvd
W to E

4.84	End Br #53-1341
4.83	Laguna Dominguez Beg Br #53-1341
4.711	Gramercy Pl - Lt; OID
4.581	Wilton Pl - Lt
4.521	Haas Ave - Lt
4.471	Van Ness Ave
4.211	Casimir Ave
4.161	Wilkie Ave - Lt
4.101	Ardath Ave - Lt
4.031	Atkinson Ave
3.970	Crenshaw Blvd
3.901	Delia Ave - Lt
3.851	Elgar Ave
3.801	Falda Ave - Lt
3.751	Glenburn Ave
3.691	Faysmith Ave - Rt
3.481	Yukon Ave
3.43	Fire Station - Rt; OID

Artesia Exwy & Blvd



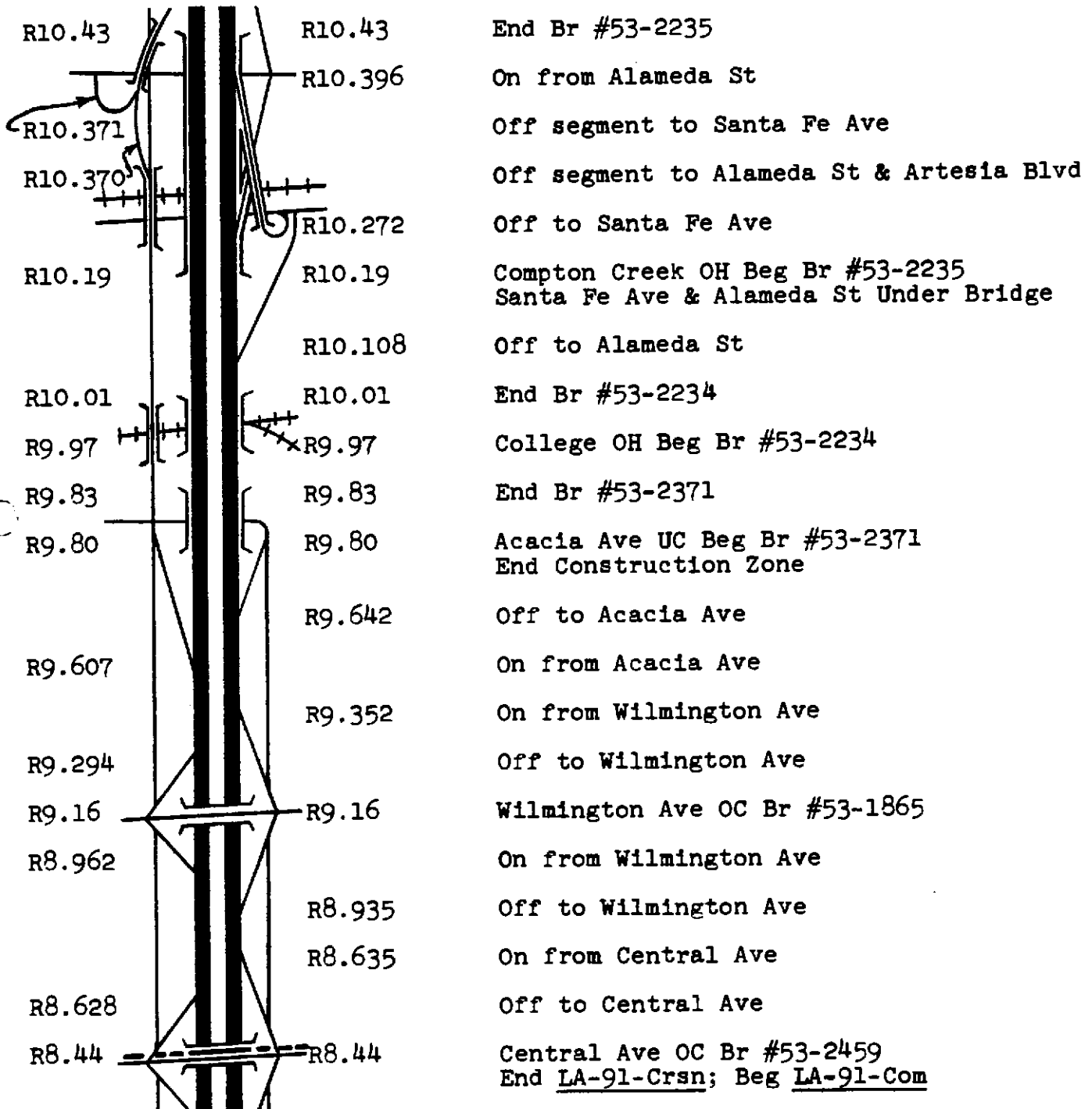
Artesia Expressway
& Redondo Beach Freeway



Redondo Beach Freeway

WB

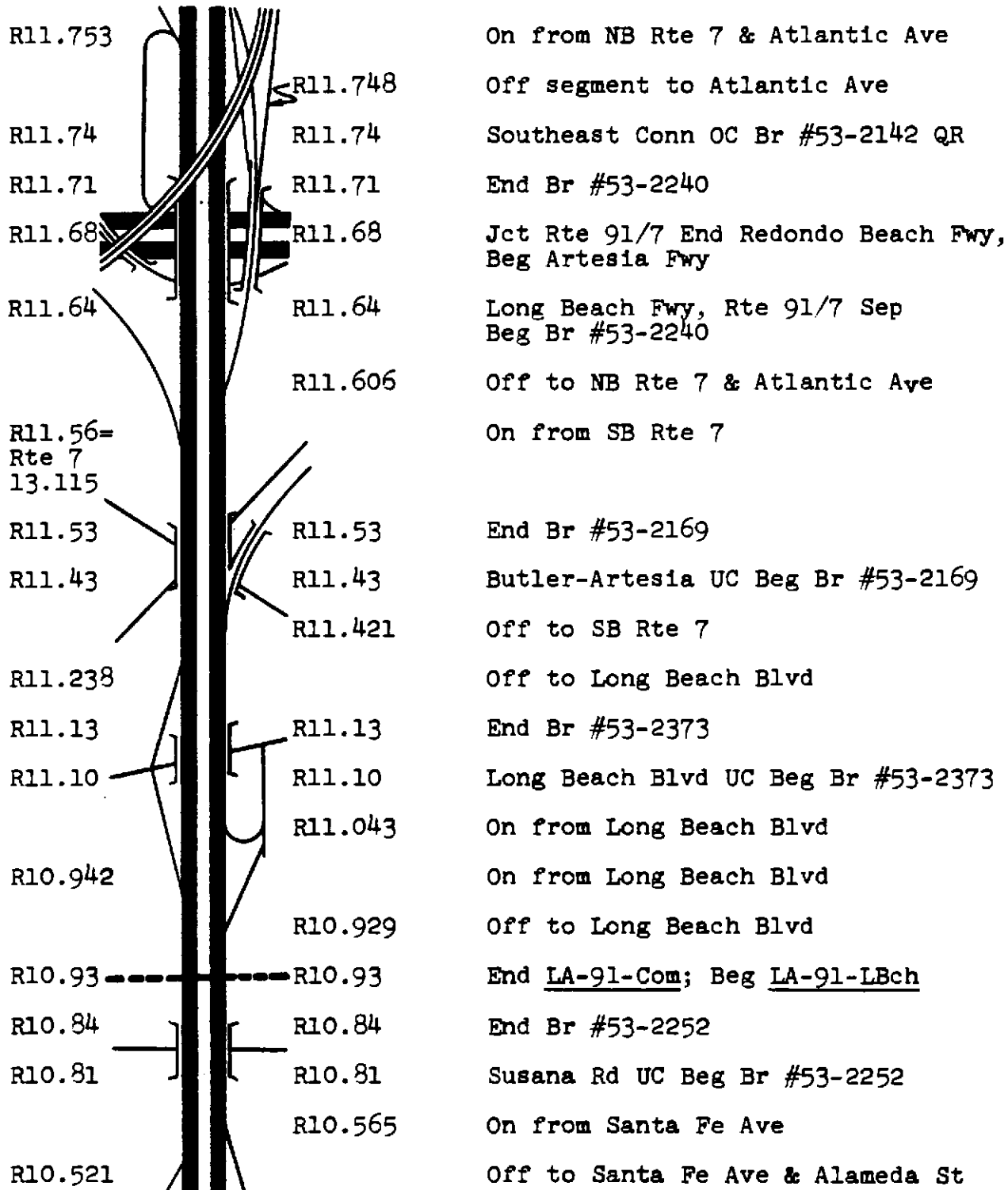
EB



Redondo Beach Freeway
& Artesia Freeway

WB

EB



Artesia Freeway

WB	EB	
R12.86	R12.86	End Br #53-2127
R12.84	R12.84	Walnut Ave UC Beg Br #53-2127
R12.62	R12.62	End Br #53-2122
R12.59	R12.59	Orange Ave UC Beg Br #53-2122
R12.36	R12.36	End Br #53-2121
R12.34	R12.34	Myrtle Ave UC Beg Br #53-2121
R12.242		Off to Atlantic Ave
	R12.240	On from Atlantic Ave
R12.12	R12.12	End Br #53-2124
R12.09	R12.09	Atlantic Ave UC Beg Br #53-2124
R12.024		On Segment to NB Rte 7 & WB Rte 91 from Atlantic Ave
R12.023		Collector segment to NB Rte 7 from Atlantic Ave
R12.005		Off to Rte 7
	R11.994	On from SB Rte 7
R11.99	R11.99	End Br #53-2142
	R11.912	Off segment to Atlantic Ave from EB Rte 91 and SB Rte 7
R11.878		Connector segment off to NB Rte 7
R11.81	R11.81	Los Angeles River UC Beg Br #53-2142
	R11.794	On from NB Rte 7
R11.788		On segment from Atlantic Ave

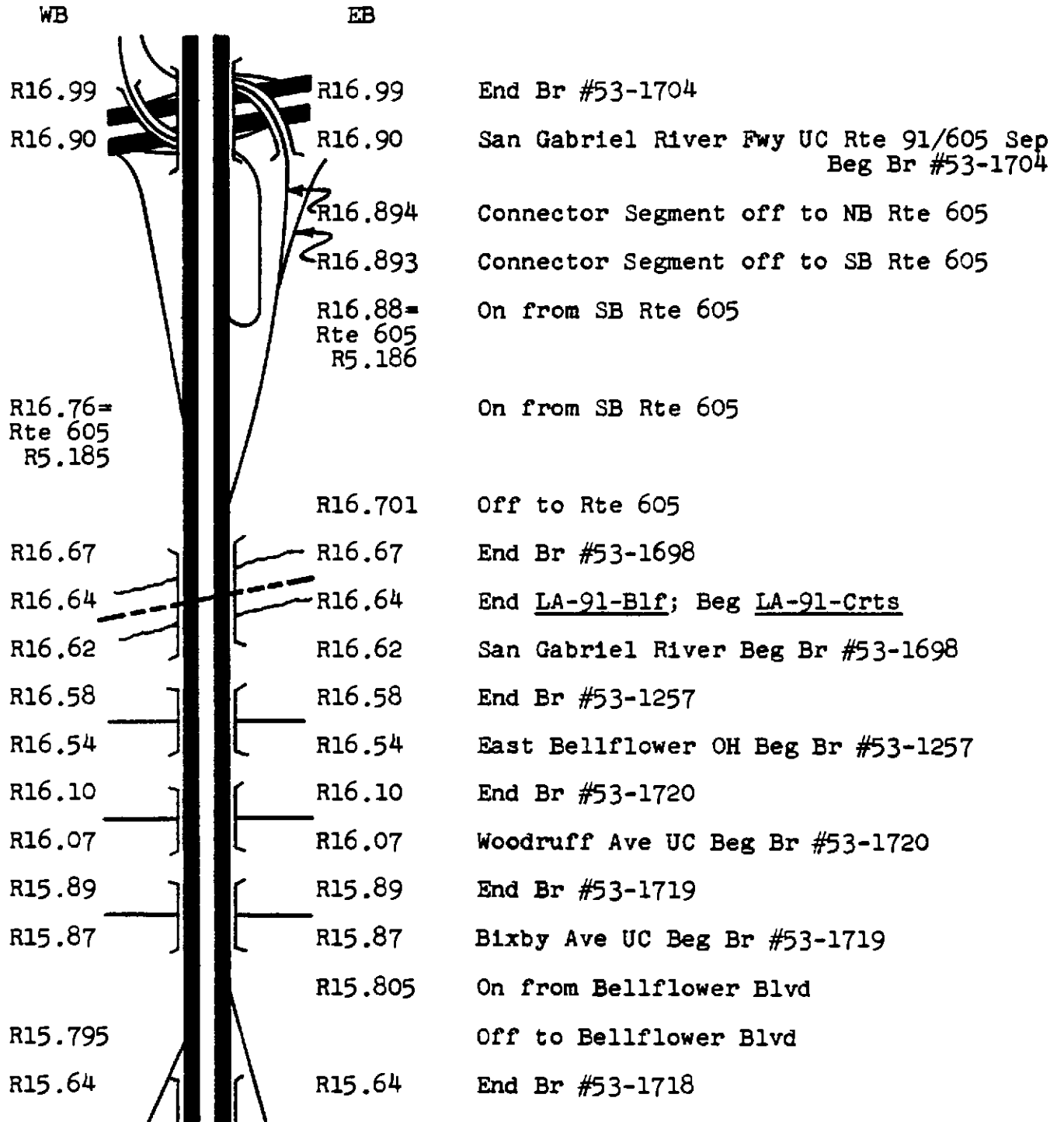
Artesia Fwy

WB	EB	
R14.247		Off to Downey Ave
	R14.221	On from Downey Ave
R14.13	R14.13	End Br #53-1761
R14.11	R14.11	End <u>LA-91-LBch</u> ; Beg <u>LA-91-Bf1</u>
R14.10	R14.10	Downey Ave UC Beg Br #53-1761
R13.981		On from Downey Ave
	R13.972	Off to Downey Ave
R13.88	R13.88	End Br #53-2128
R13.86	R13.86	Obispo Ave UC Beg Br #53-2128
R13.767		Off to Paramount Blvd
	R13.755	On from Paramount Blvd
R13.63	R13.63	End Br #53-2129
R13.59	R13.59	Paramount Blvd UC Beg Br #53-2129
R13.462		On from Paramount Blvd
	R13.452	Off to Paramount Blvd
R13.37	R13.37	End Br #53-2101
R13.35	R13.35	North Long Beach OH Beg Br #53-2101
R13.274		Off to Cherry Ave
	R13.263	On from Cherry Ave
R13.13	R13.13	End Br #53-2123
R13.09	R13.09	Cherry Ave UC Beg Br #53-2123
	R12.968	Off to Cherry Ave
R12.960		On from Cherry Ave

Artesia Fwy

WB	EB	
R15.61	R15.61	Bellflower Blvd UC Beg Br #53-1718
	R15.481	Off to Bellflower Blvd
R15.479		On from Bellflower Blvd
R15.41	R15.41	End Br #53-1757
R15.39	R15.39	Ardmore Ave UC Beg Br #53-1757
R15.275		Off to Clark Ave
	R15.265	On from Clark Ave
R15.13	R15.13	End Br #53-1759
R15.10	R15.10	Clark Ave UC Beg Br #53-1759
R14.955		Off to Lakewood Blvd Rte 19
	R14.87= Rte 19 5.991	On from NB Lakewood Blvd Rte 19
	R14.68= Rte 19 6.033	On from SB Lakewood Blvd Rte 19
Rte 19= 6.115		On & Off Segment from Lakewood Blvd Rte 19
R14.63	R14.63	End Br #53-1760
R14.60	R14.60	Lakewood Blvd Rte 91/19 Sep Beg Br #53-1760
R14.54		On from NB Lakewood Blvd Rte 19
	Rte 19= 5.995	On & Off Segment from Lakewood Blvd Rte 19
R14.51		On from SB Lakewood Blvd Rte 19
	R14.472	Off to Lakewood Blvd

Artesia Fwy



Artesia Fwy

WB	EB	
	R18.258	On from NB Pioneer Blvd
R18.25	R18.25	End <u>LA-91-Art</u> ; Beg <u>LA-91-Crts</u>
R18.141		On from NB Pioneer Blvd
R18.11	R18.11	End Br #53-1335
R18.09	R18.09	Pioneer Blvd UC Beg Br #53-1335
	R18.060	On from SB Pioneer Blvd
R17.887		On from SB Pioneer Blvd
	R17.868	Off to Pioneer Blvd
R17.60	R17.60	End <u>LA-91-Crts</u> ; Beg <u>LA-91-Art</u>
R17.57	R17.57	Gridley Rd OC Br #53-1324
R17.420		Off to Rte 605
	R17.367	On from Studebaker Rd
R17.254		Off to Studebaker Rd
	R17.12= Rte 605 R 4.895	On from NB Rte 605
R17.11	R17.11	End Br #53-1706
R17.08	R17.08	Studebaker Rd UC Beg Br #53-1706
R17.00= Rte 605 R 4.894		On from NB Rte 605
R16.991		Connector Segment off to SB Rte 605
R16.990		Connector Segment off to NB Rte 605

Artesia Fwy

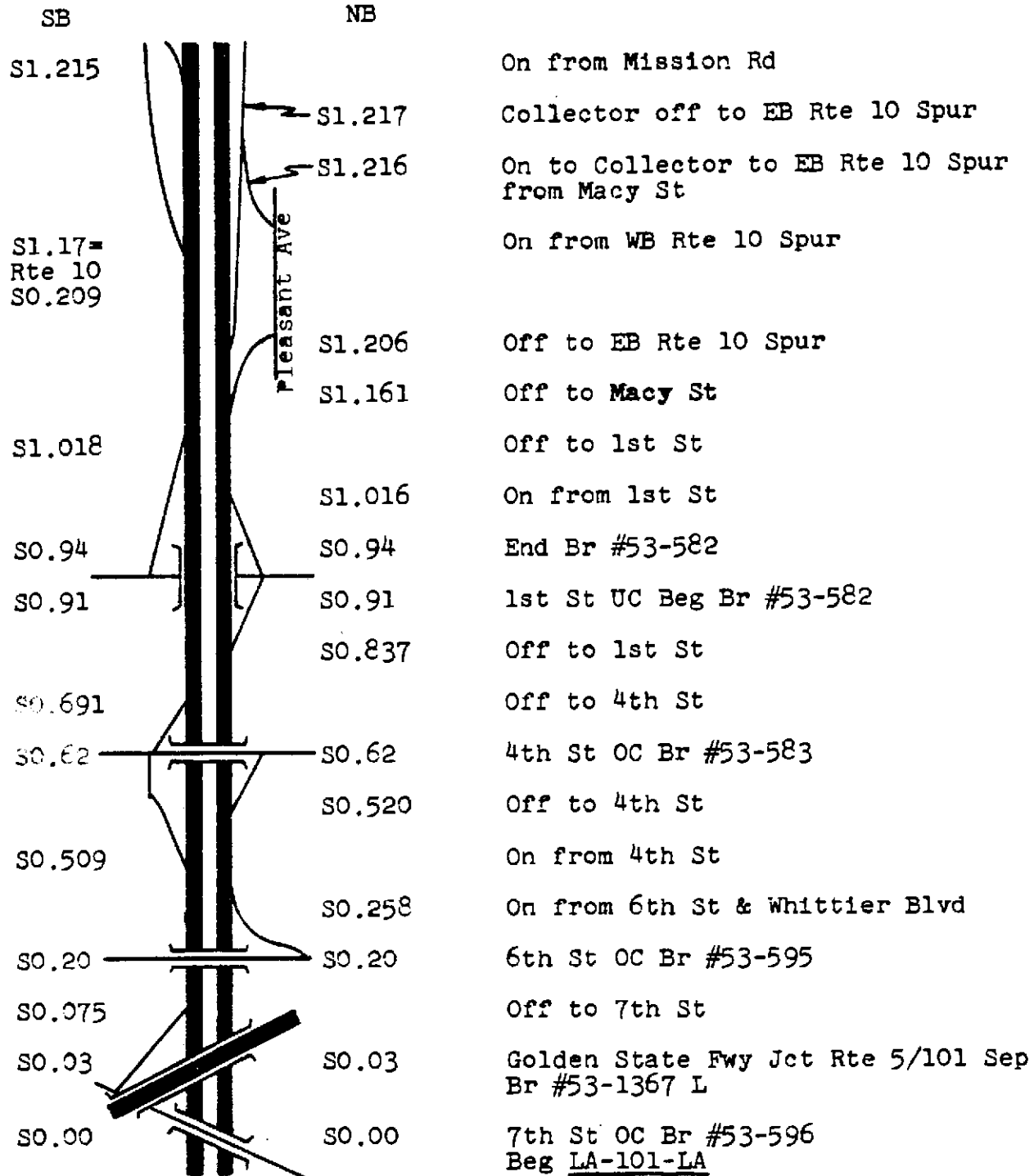
WB	EB	
R20.74	<u>R20.74</u>	LA/ORA County Line; End <u>LA-91-Crts</u>
R20.558		Off to Carmenita Rd
R20.45	R20.45	Carmenita Rd OC Br #53-1432
	R20.359	Off to Carmenita Rd
R20.16	R20.16	183rd St OC Br #53-1431
R20.094		On from 183rd St
R19.656		Off to Artesia Blvd
	R19.471	On from Artesia Blvd
R19.43	R19.434	Artesia Blvd OC Br #53-1434
R19.378		On from Artesia Blvd
R19.17	R19.17	Bloomfield Ave OC Br #53-1433
	R19.057	Off to Bloomfield Ave
R19.035		On from Bloomfield Ave
R18.825		Off to Norwalk Blvd
	R18.806	On from NB Norwalk Blvd
R18.696		On from NB Norwalk Blvd
R18.67	R18.67	End Br #53-1334
R18.64	R18.64	Norwalk Blvd UC Beg Br #53-1334
	R18.619	On from SB Norwalk Blvd
R18.493		On from SB Norwalk Blvd
	R18.461	Off to Norwalk Blvd
R18.300		Off to Pioneer Blvd

Post Miles

LA - 101 Spur

December 1983

Santa Ana Fwy

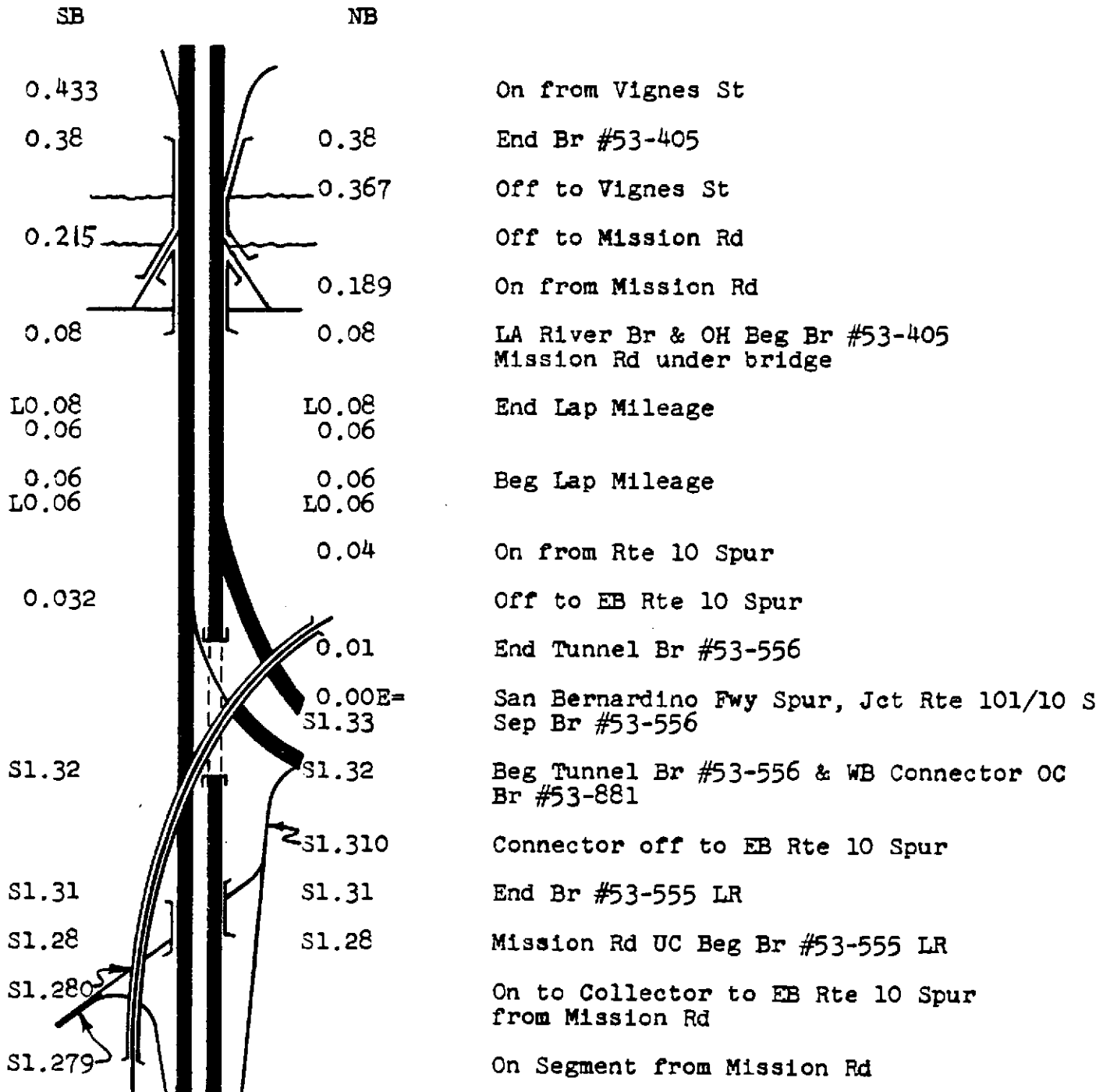


Post Miles

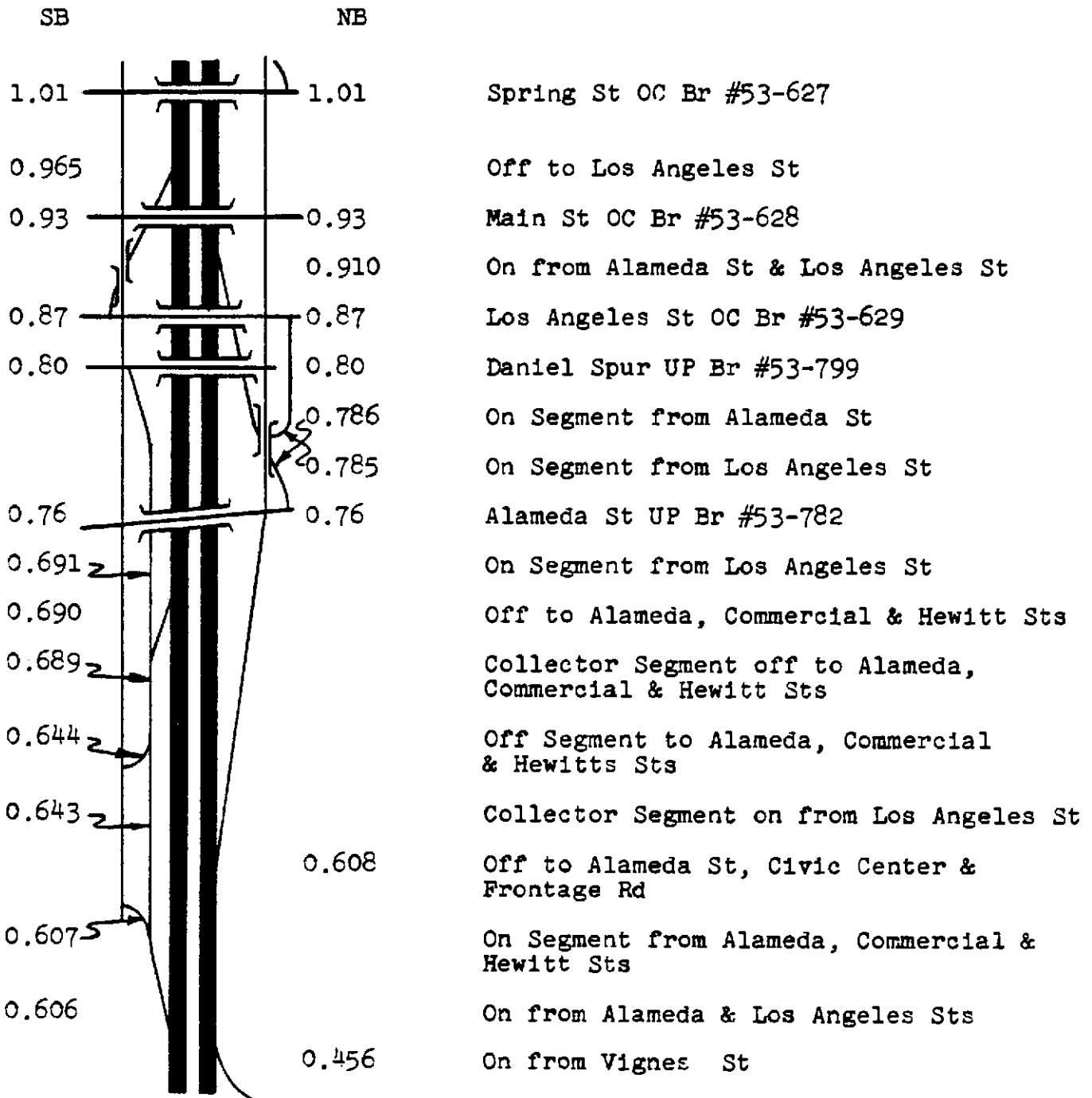
LA - 101 Spur

December 1983

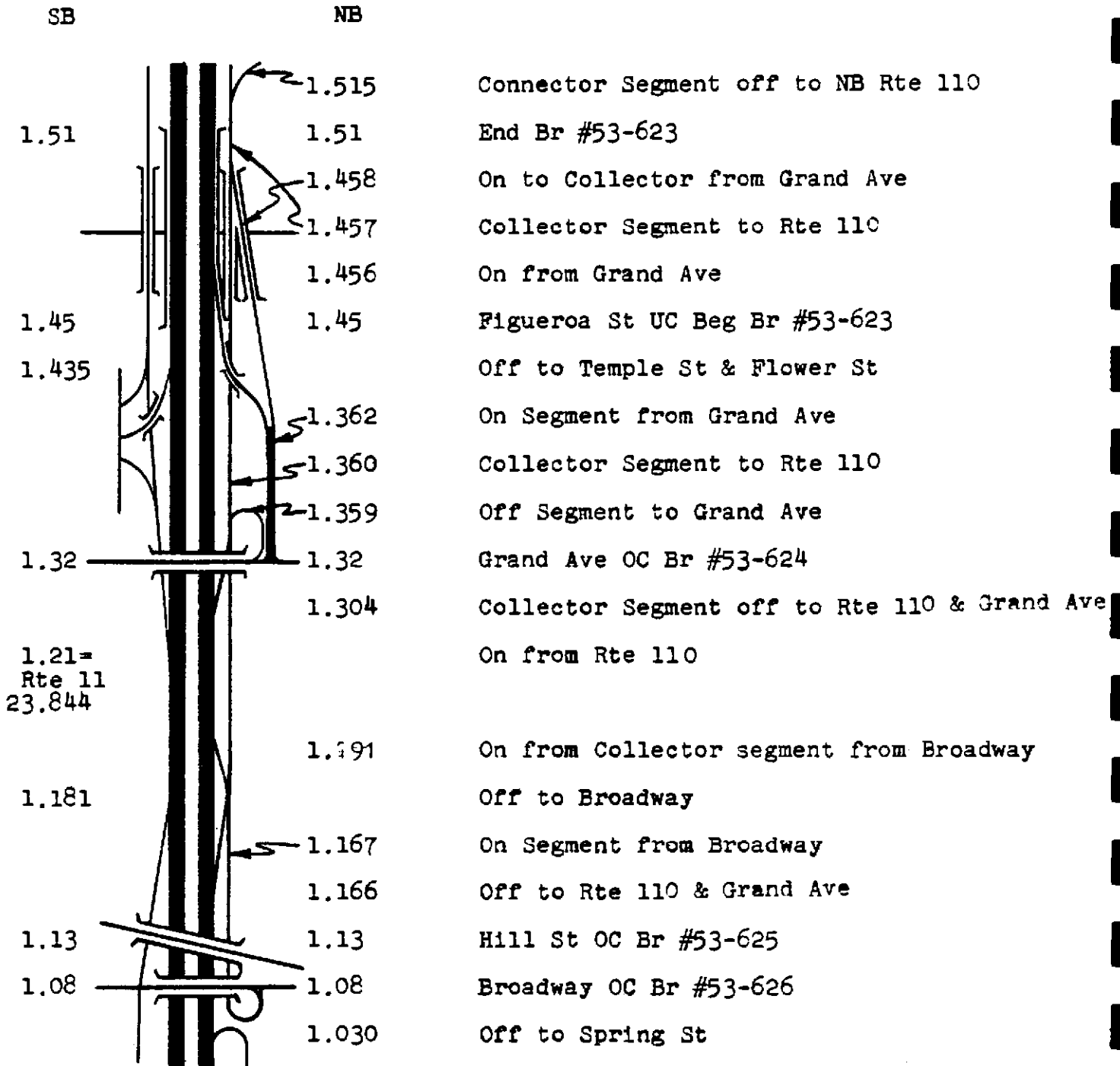
Santa Ana Fwy



Santa Ana Fwy



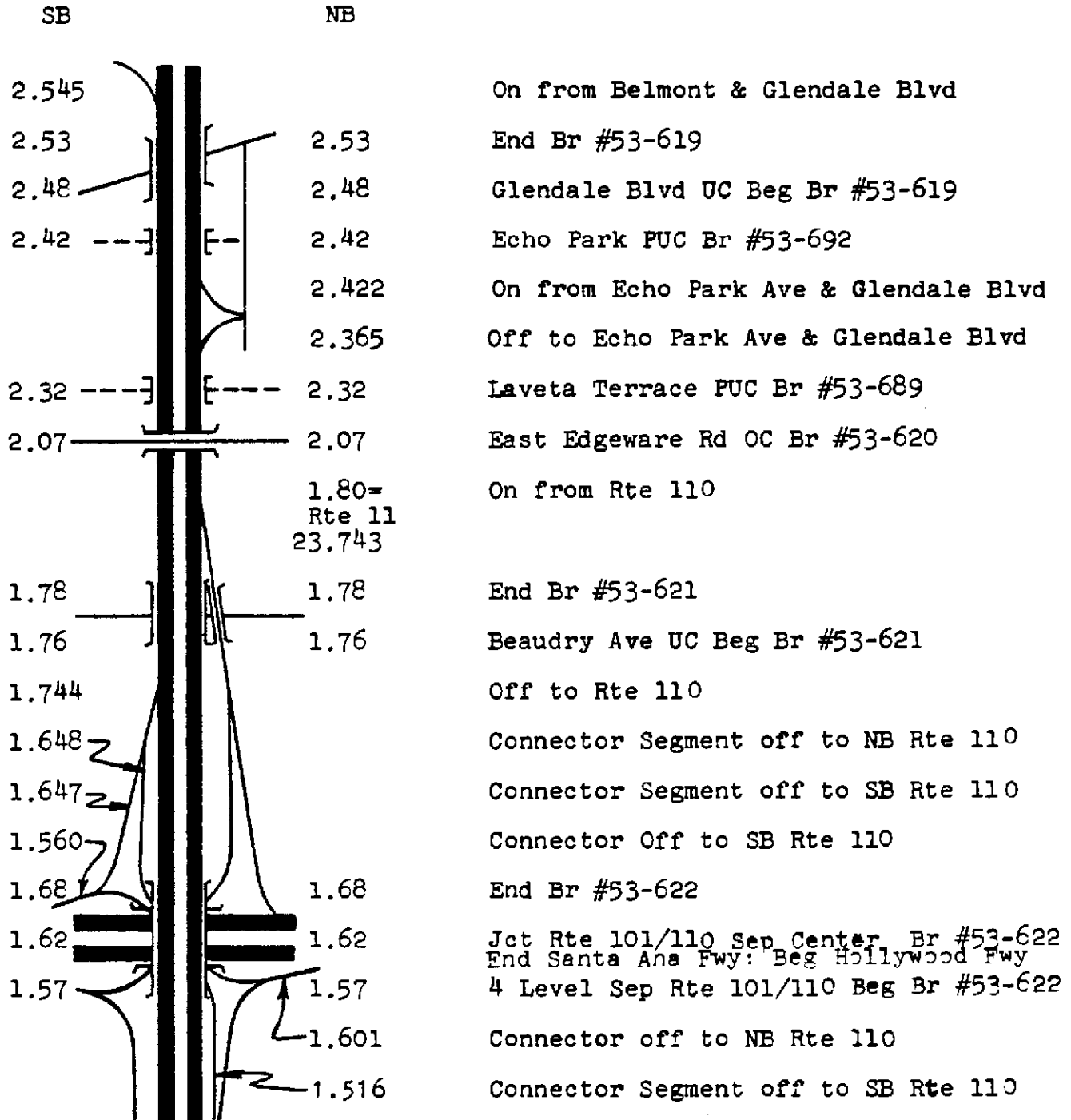
Santa Ana Fwy



Post Miles

LA - 101
Santa Ana Fwy
Hollywood Fwy

December 1983

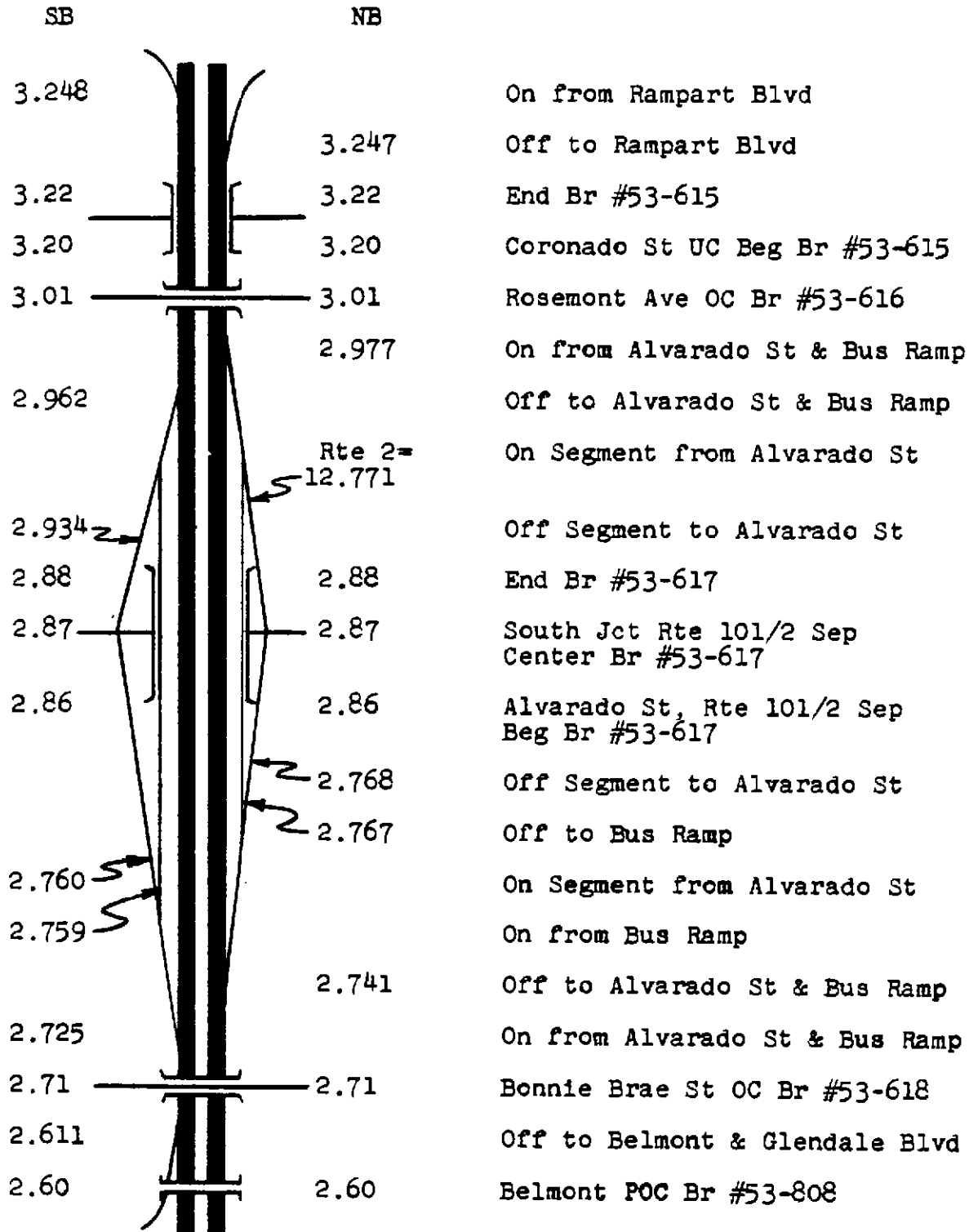


Post Miles

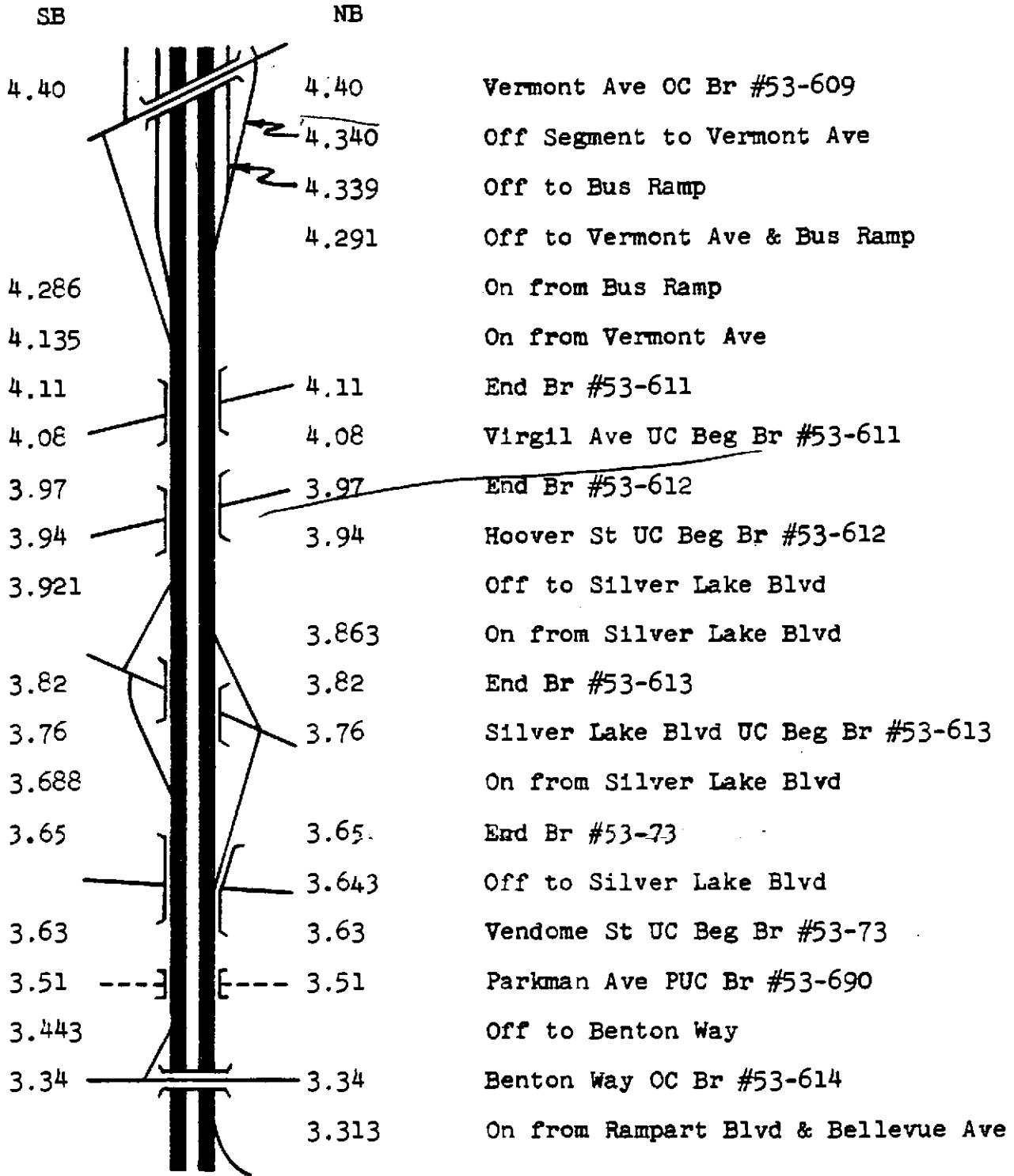
LA - 101

December 1983

Hollywood Fwy



Hollywood Fwy

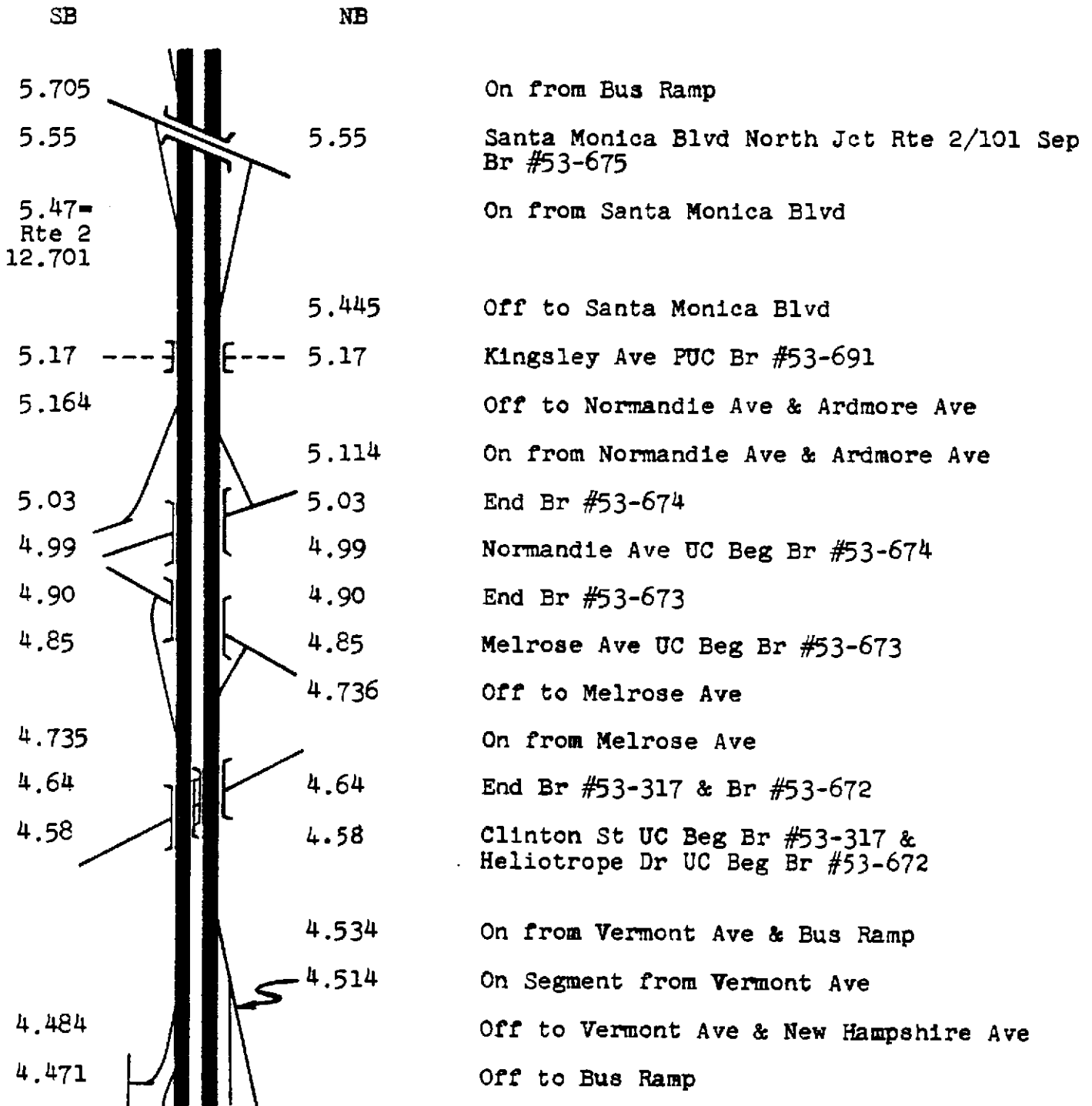


Post Miles

LA - 101

December 1983

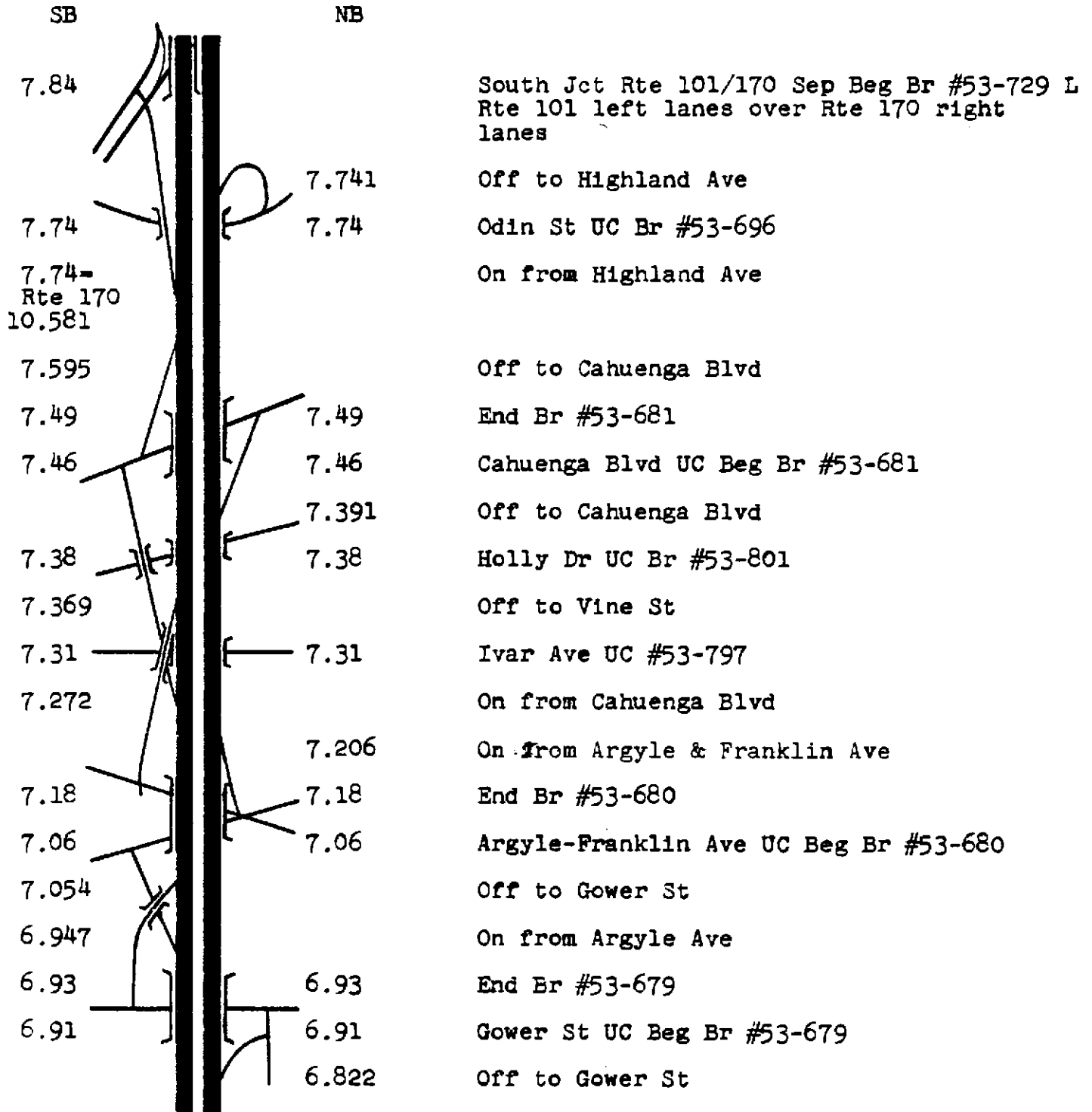
Hollywood Fwy



Hollywood Fwy

SB		NB	
6.656			Off to Hollywood Blvd
6.65		6.65	Bronson Ave OC Br #53-724
		6.580	On from Hollywood Blvd
6.52		6.52	Hollywood Blvd OC Br #53-678
6.471			Off to Harold Way & Van Ness
		6.467	On from Harold Way
6.364			On from Hollywood Blvd
		6.363	Off to Hollywood Blvd
		6.303	Off segment to WB Sunset Blvd
		6.302	Off segment to EB Sunset Bl & Wilton Pl
		6.252	Off to Sunset Blvd & Wilton Pl
6.25		6.25	Sunset Blvd OC Br #53-677
6.15		6.15	Wilton Pl OC Br #53-731
6.101			On from Sunset Blvd
		5.957	On from Western Ave & Bus Ramp
5.94		5.94	Fountain Ave OC Br #53-722
		5.918	On Segment from Western Ave
5.881			Off to Western Ave & Bus Ramp
5.859			Off Segment to Western Ave
5.81		5.81	Western Ave OC Br #53-676
		5.733	Off to Bus Ramp

Hollywood Fwy



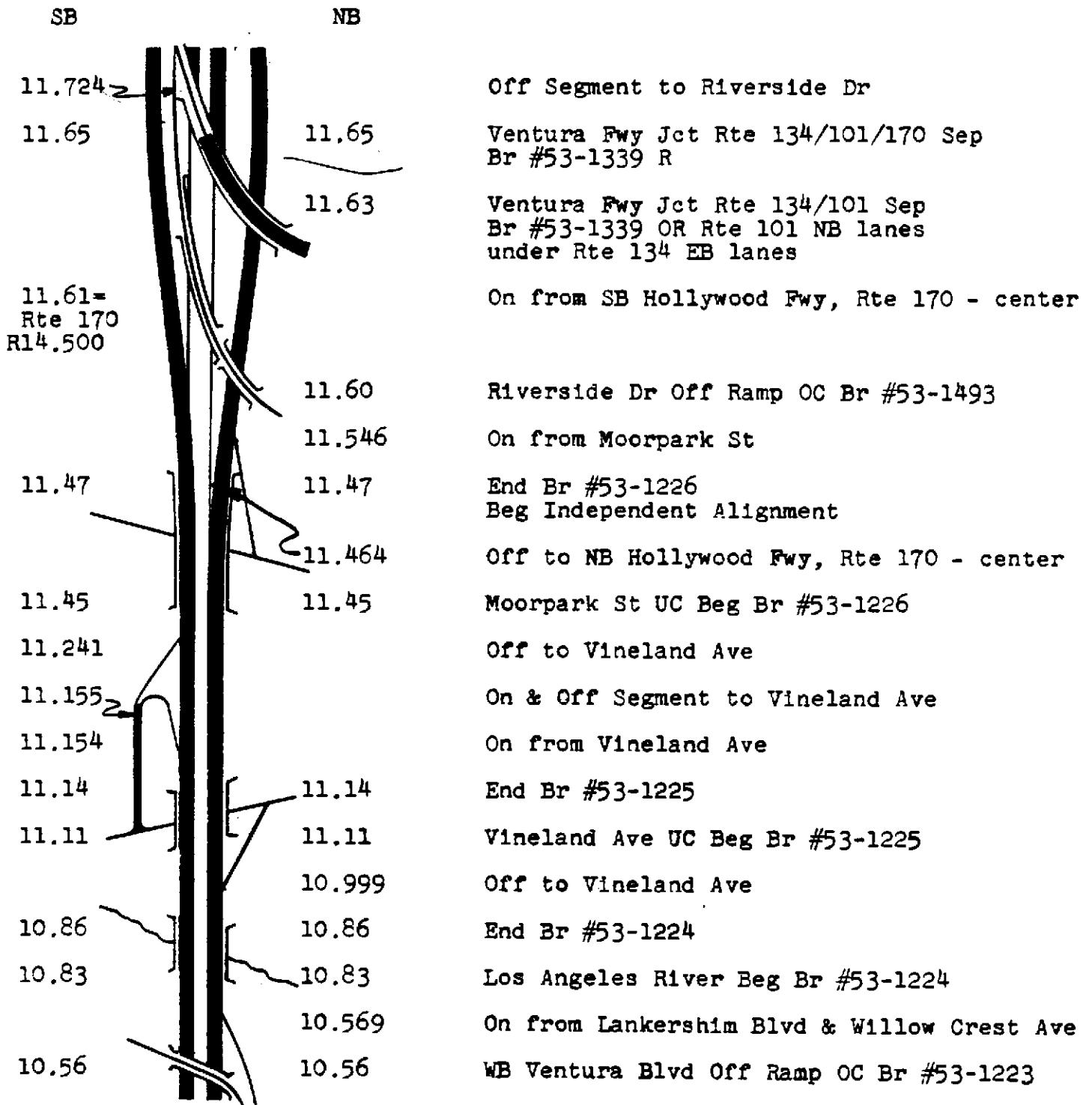
Hollywood Fwy

SB

NB

10.481			On from Ventura Blvd
		10.413	Off to Ventura Ave
10.36		10.36	End Br #53-98
10.34		10.34	Lankershim Blvd UC Beg Br #53-98
		10.227	Off to Lankershim Blvd
10.225			Off to Lankershim Blvd & Ventura Blvd
9.951			On from Lankershim Blvd & Ventura Blvd
9.340			Off to Barham Blvd
		9.325	On from Barham Blvd
9.302			On from Barham Blvd
9.22		9.22	Barham Blvd OC Br #53-466
9.03	-3	9.03	Oakcrest Dr PUC Br #53-467
8.82	-3	8.82	Woodrow Wilson Dr PUC Br #53-551 IR
8.75		8.75	Mulholland Dr OC Br #53-301
		8.707	Off to Mulholland Dr & Barham Blvd
8.400			Off to SB Cahuenga Blvd & Highland Ave
		8.173	On from NB Cahuenga Blvd
8.05		8.05	Pilgrimage OC Br #53-468
7.93			End Br #53-729 L
		7.92-	On from Highland Ave - center
		Rte 170	
		10.685	

Hollywood Fwy & Ventura Fwy



Post Miles

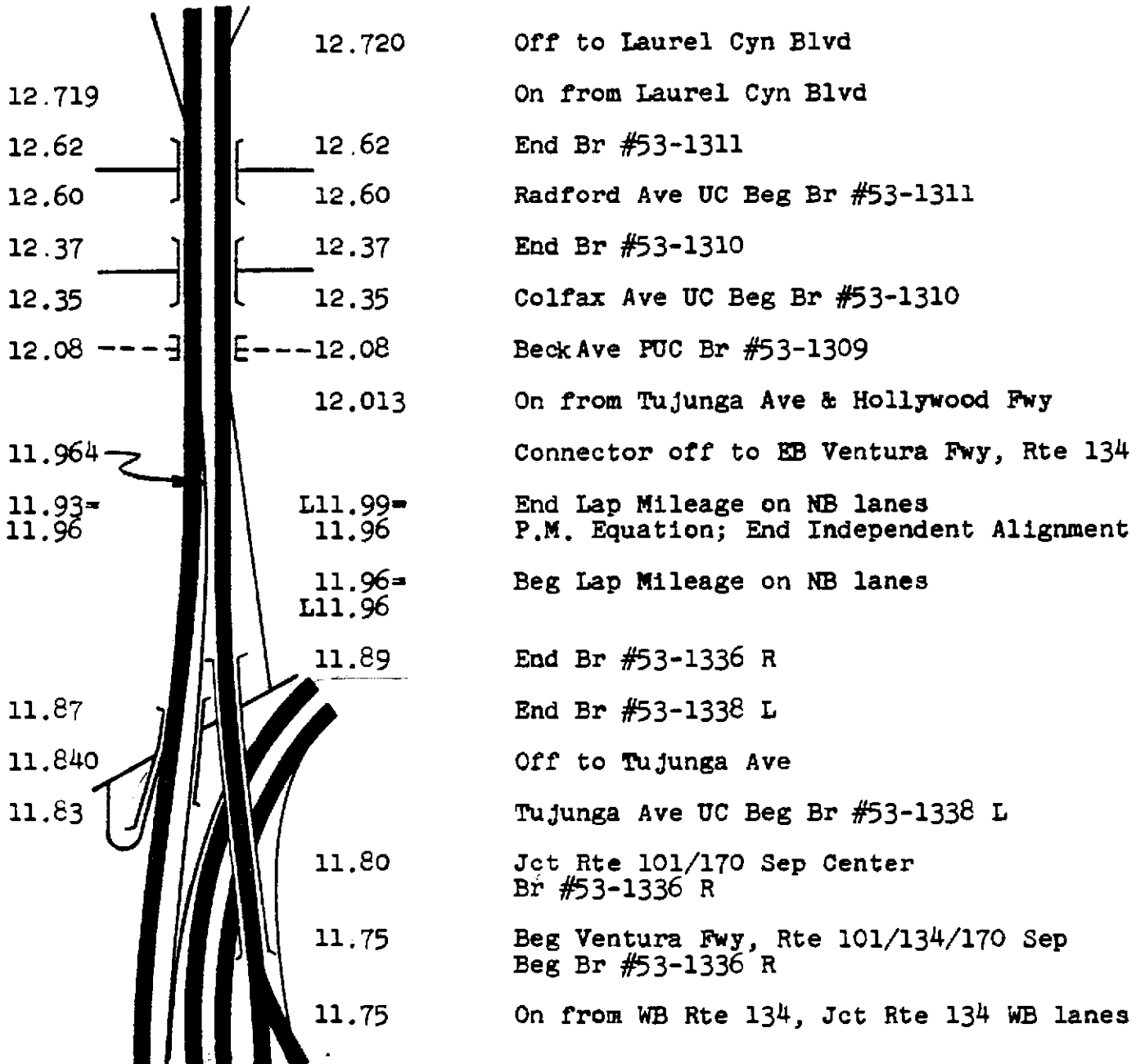
LA - 101

December 1983

Ventura Fwy

SB

NB



Ventura Fwy

SB		NB	
14.770			On from Woodman Ave
		14.762	Off to Woodman Ave
14.65	----	14.65	Sunnyslope Ave PUC Br #53-1425
14.40]	14.40	End Br #53-1354
14.38]	14.38	Fulton Ave UC Beg Br #53-1354
14.13	----	14.13	Ethel Ave PUC Br #53-1429
14.011			Off to Coldwater Cyn Ave
		14.005	On from Coldwater Cyn Ave
13.90]	13.90	End Br #53-1353
13.88]	13.88	Coldwater Cyn Ave UC Beg Br #53-1353
		13.765	Off to Coldwater Cyn Ave
13.763			On from Coldwater Cyn Ave
13.41]	13.41	End Br #53-1340
13.39]	13.39	Whitsett Ave UC Beg Br #53-1340
13.32]	13.32	End Br #53-1337
13.27]	13.27	Tujunga Wash Beg Br #53-1337
13.053			Off to Laurel Cyn Blvd
		12.987	On from Laurel Cyn Blvd
12.87]	12.87	End Br #53-1315
12.85]	12.85	Laurel Cyn Blvd UC Beg Br #53-1315

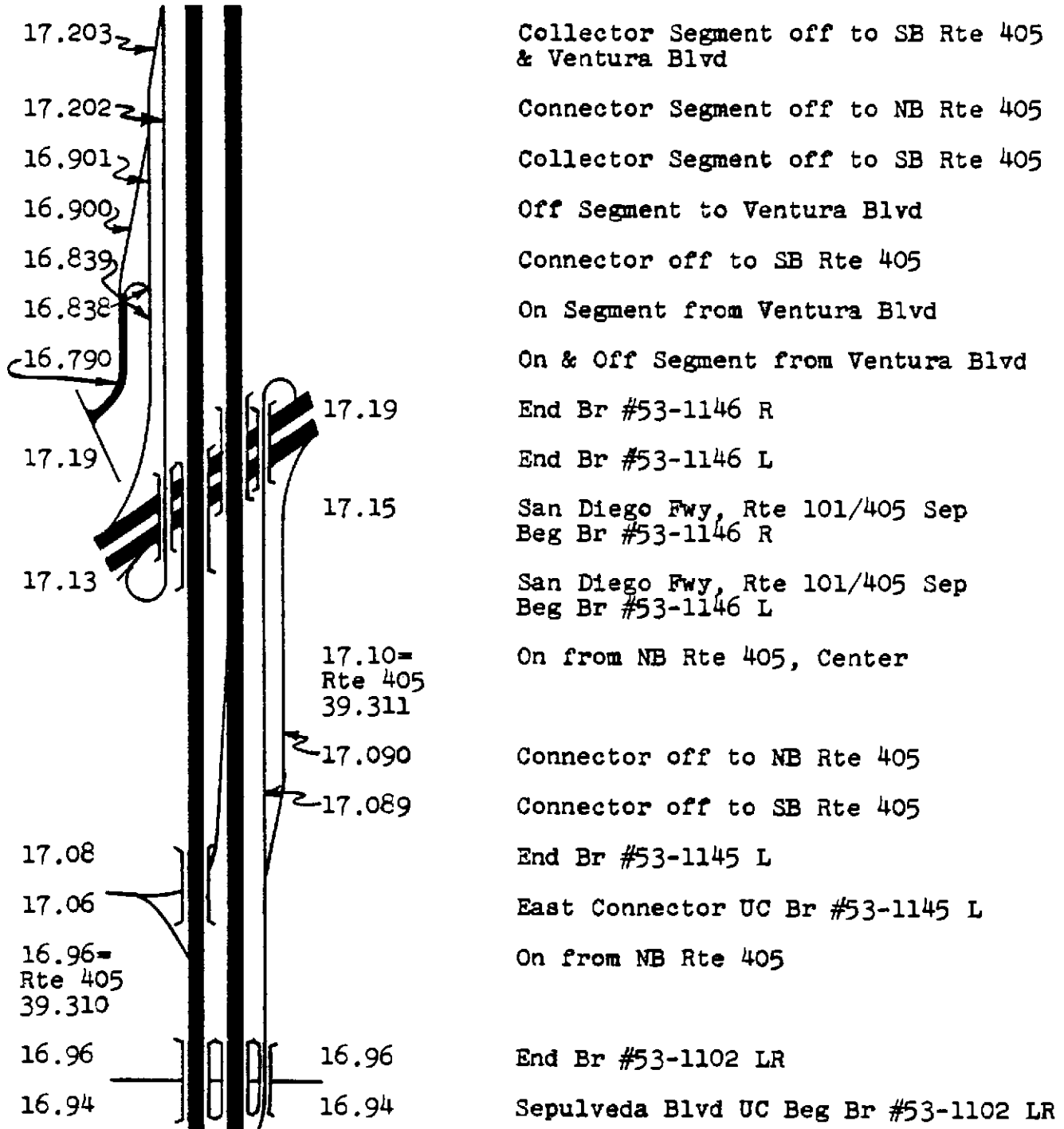
Ventura Fwy

SB		NB	
		16.917	Off to Rte 405
16.84		16.84	Beg Independent Alignment
16.789			On from Sepulveda Blvd
		16.723	Off to Sepulveda Blvd
16.70	---	16.70	Noble Ave PUC Br #53-1438
16.45		16.45	End Br #53-1375
16.43		16.43	Kester Ave UC Beg Br #53-1375
		16.060	On from Van Nuys Blvd
16.038			Off to Van Nuys Blvd
15.94		15.94	End Br #53-1376
15.91		15.91	Van Nuys Blvd UC Beg Br #53-1376
		15.794	Off to Van Nuys Blvd
15.772			On from Van Nuys Blvd
15.65	---	15.65	Tyrone Ave PUC Br #53-1430
15.48		15.48	End Br #53-1371
15.38		15.38	Los Angeles River, Hazeltine Ave Beg Br #53-1371
		15.029	On from Woodman Ave
15.024			Off to Woodman Ave
14.91		14.91	End Br #53-1355
14.89		14.89	Woodman Ave UC Beg Br #53-1355

Ventura Fwy

SB

NB



Post Miles

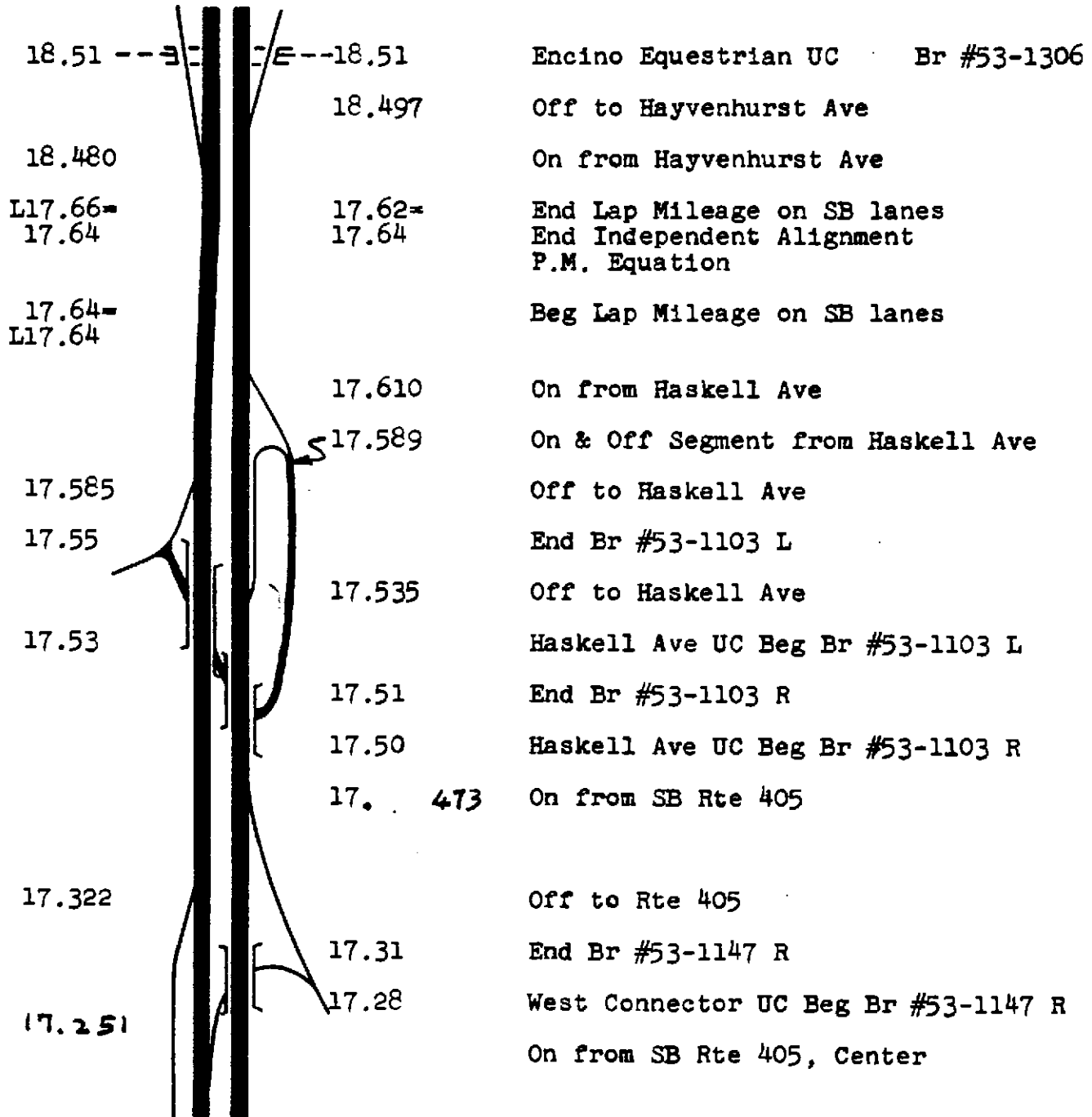
LA - 101

December 1983

Ventura Fwy

SB

NB

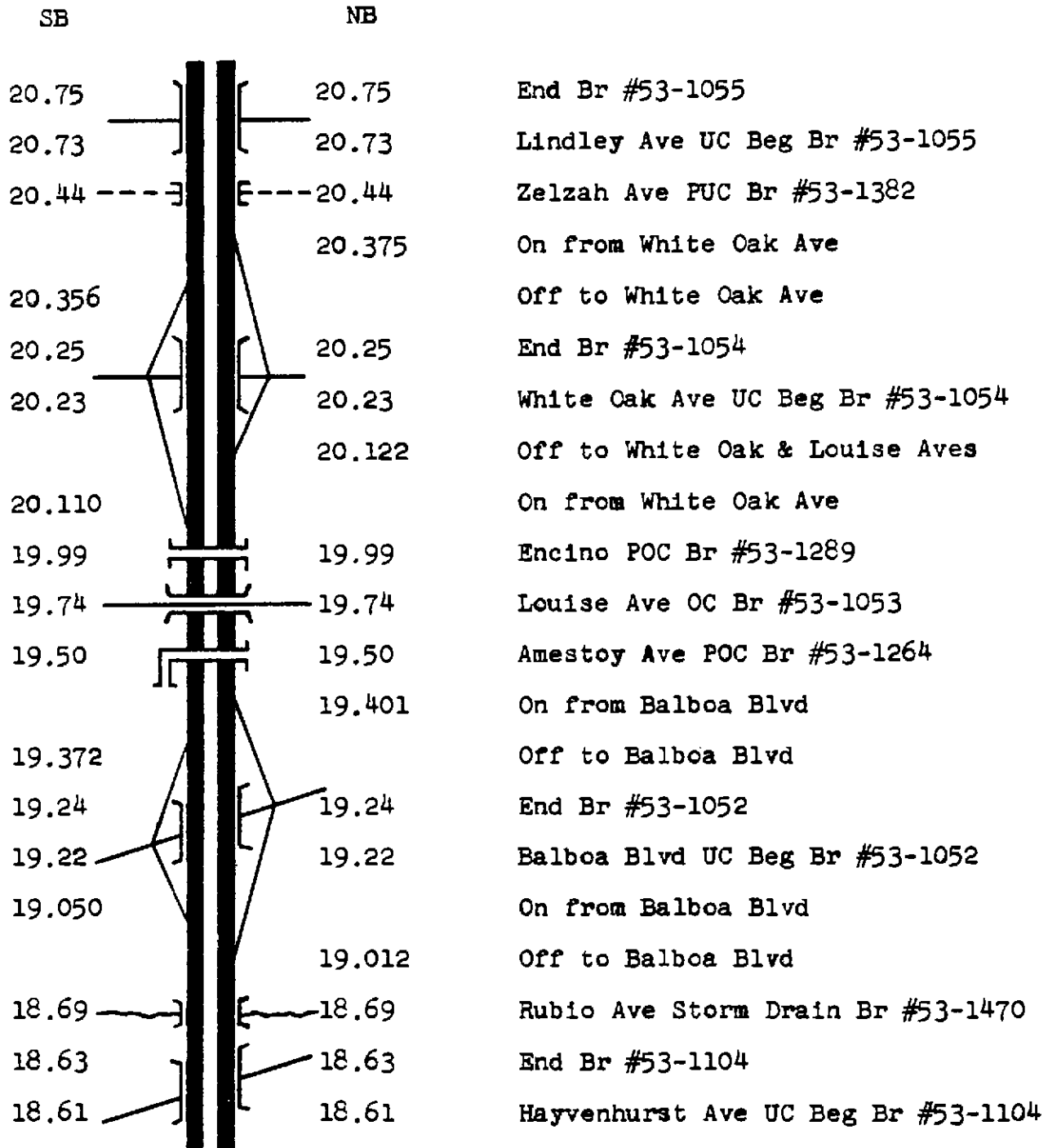


Post Miles

LA - 101

December 1983

Ventura Fwy



Ventura Fwy

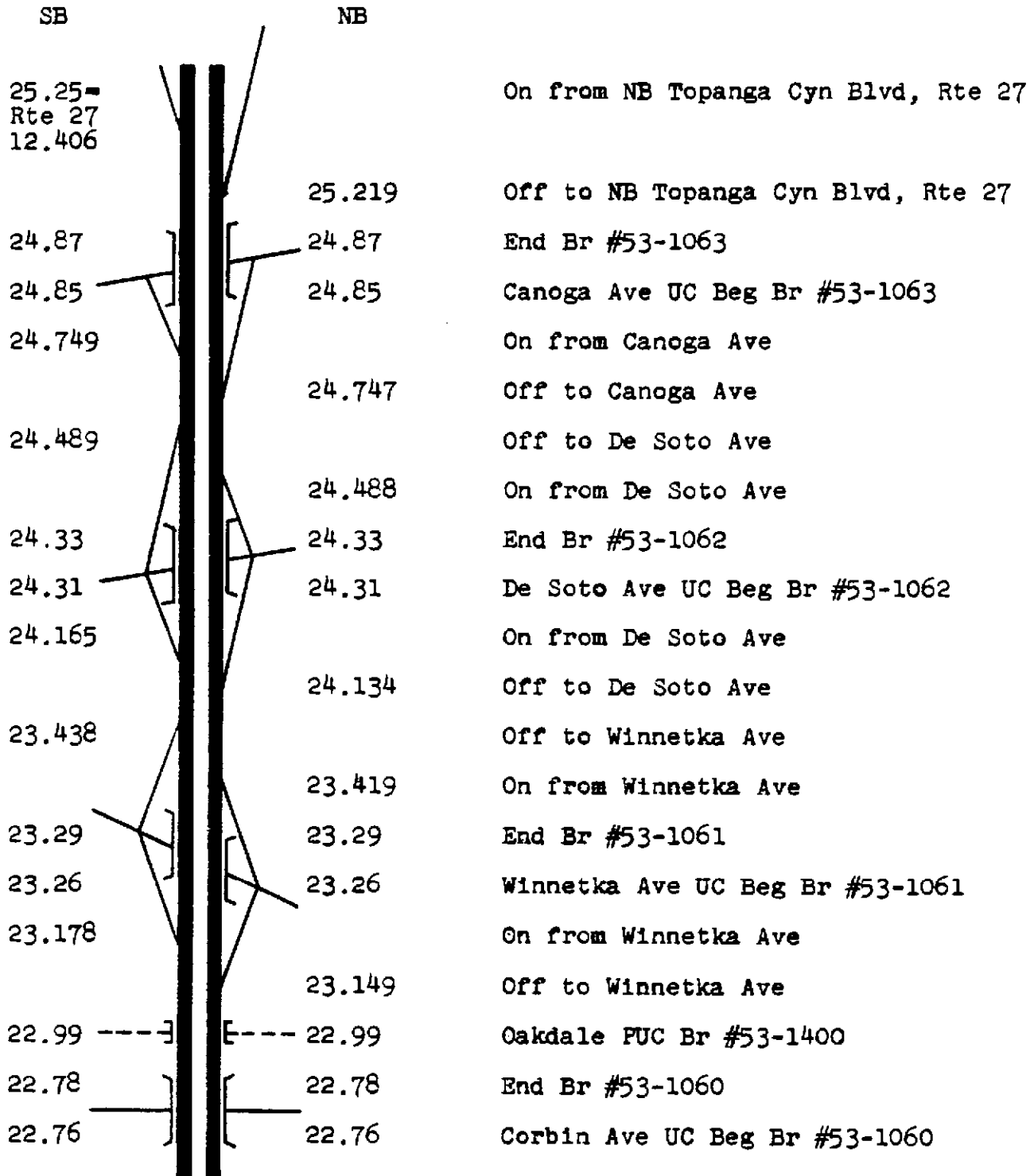
SB	NB	
22.52	22.52	Shirley Ave PUC Br #53-1399
22.400		Off to Tampa Ave
	22.391	On from Tampa Ave
22.27	22.27	End Br #53-1059
22.25	22.25	Tampa Ave UC Beg Br #53-1059
	22.149	Off to Tampa Ave
22.07	22.07	Van Alden Ave PUC Br #53-1385
22.040		On from Van Alden Ave
21.77	21.77	End Br #53-1058
21.76	21.76	Wilbur Ave UC Beg Br #53-1058
21.54	21.54	Yolanda Ave PUC Br #53-1381
21.417		Off to Reseda Blvd
	21.416	On from Reseda Blvd
21.27	21.27	End Br #53-1057
21.25	21.25	Reseda Blvd UC Beg Br #53-1057
	21.104	Off to Reseda Blvd
21.04	21.04	End Br #53-1056
21.02	21.02	Burbank Blvd UC Beg Br #53-1056
20.95	20.95	Etiwanda Ave PUC Br #53-1380
20.910		On from Burbank Blvd

Post Miles

LA - 101

December 1983

Ventura Fwy



Ventura Fwy

SB	NB	
	26.930	On from Woodlake Ave
	26.844	Off to Woodlake Ave
26.68	26.68	DeValle St POC Br #53-1162
26.600		Off to Fallbrook Ave
26.47	26.47	End Br #53-1066
26.45	26.45	Fallbrook Ave UC Beg Br #53-1066
26.13	26.13	Sale Ave PUC Br #53-1163
25.89	25.89	End Br #53-1095
25.88	25.88	Shoup Ave UC Beg Br #53-1095
25.857		Off to Ventura Blvd & Topanga Cyn Blvd
25.79	25.79	End Br #53-1065
25.76	25.76	Ventura Blvd UC Beg Br #53-1065
	25.663	Off to Ventura Blvd & Shoup Ave
25.649		On from Ventura Blvd & Shoup Ave
	25.470	On from Topanga Cyn Blvd & Burbank Blvd
		On from SB Topanga Cyn Blvd, Rte 27
25.38= Rte 27 12.384	25.361	Off to SB Topanga Cyn Blvd, Rte 27
25.36	25.36	End Br #53-1064
25.34	25.34	Topanga Cyn Blvd, Rte 101/27 Sep Beg Br #53-1064

Post Miles

LA - 101

December 1983

Ventura Fwy

SB	NB	
31.253		On from Las Virgenes Rd
31.215		On & Off Segment to Las Virgenes Rd
	31.092	On from Las Virgenes Rd
31.05	31.05	Las Virgenes Rd OC Br #53-1442 Co Rd N-1
31.020		On from Las Virgenes Rd
	30.934	Off to Las Virgenes Rd & Malibu Cyn
29.06	29.06	Mureau Rd OC Br #53-1681
	28.481	On from Parkway Calabasas
28.464		Off to Parkway Calabasas
28.29	28.29	Parkway Calabasas OC Br #53-1680
	28.130	Off to Parkway Calabasas
28.045		On from Parkway Calabasas
27.59	27.59	End <u>LA-101-LA</u> ; Beg <u>LA-101-Co</u>
	27.514	On from Mulholland Dr, Valley Circle Blvd & Long Valley Rd
27.36	27.36	Mulholland Dr OC Br #53-1067
27.325		Off to Mulholland Dr
	27.283	Off to Mulholland Dr, Valley Circle Blvd & Long Valley Rd
27.221		On from Mulholland Dr
27.14	27.14	Dry Cyn Cr Br #53-74

Ventura Fwy

SB		NB	
33.99		33.99	Lewis Rd POC Br #53-998
33.93		33.93	End Br #53-755
33.91 Bk= 33.92 Ahd		33.91 Bk= 33.92 Ahd	Chesebro Creek Beg Br #53-755 P.M. Equation
33.893			Off to Palo Comado Cyn Rd
		33.798	On from Palo Comado Cyn Rd
33.764			On from Palo Comado Cyn Rd
33.69		33.69	Palo Comado Cyn Rd OC Br #53-1678
		33.618	Off to Palo Comado Cyn Rd
		32.906	On from Liberty Cyn Rd
32.869			Off to Liberty Cyn Rd
32.81		32.81	End Br #53-1731
32.78		32.78	Liberty Cyn UC Beg Br #53-1731
		32.618	Off to Liberty Cyn Rd
32.552			On from Liberty Cyn Rd
32.080			Off to Lost Hills Rd
		32.072	On from Lost Hills Rd
31.91		31.91	Lost Hills Rd OC Br #53-1730
		31.850	Off to Lost Hills Rd
31.833			On from Lost Hills Rd
31.37		31.37	Las Virgenes Cr Br #53-03
31.335			Off to Las Virgenes Rd

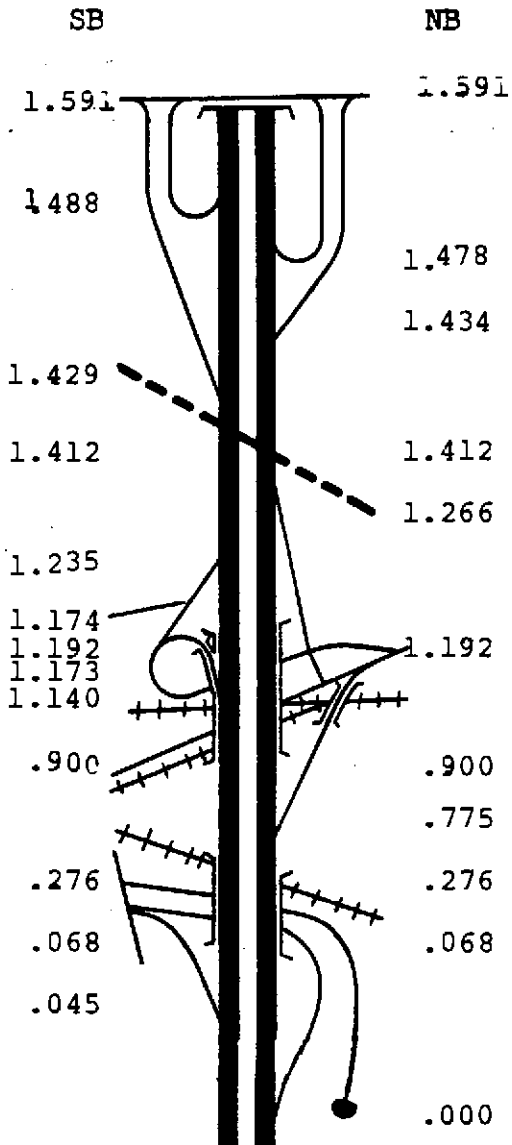
Post Miles

LA - 101

December 1983

Ventura Fwy

SB		NB	
38.19		38.19	LA/Ven Co Line; End <u>LA-101-Co</u>
37.721			Off to Lindero Cyn Rd
		37.713	On from SB Lindero Cyn Rd
37.575			On from SB Lindero Cyn Rd
37.54		37.54	Lindero Cyn Rd OC Br #53-2355
		37.495	On from NB Lindero Cyn Rd
		37.358	Off to Lindero Cyn Rd
37.347			On from NB Lindero Cyn Rd
		36.300	On from Reyes Adobe Rd
36.290			Off to Reyes Adobe Rd
36.18		36.18	Reyes Adobe Rd OC Br #53-1726
		36.088	Off to Reyes Adobe Rd
36.073			On from Reyes Adobe Rd
35.97		35.97	Lindero Creek Conduit Br #53-01
		35.195	On from Kanan Rd
35.135			Off to Kanan Rd
35.04		35.04	Kanan Rd OC Br #53-945
		34.947	Off to Kanan Rd
34.918			On from Kanan Rd
34.84		34.84	End Br #53-02
34.82		34.82	Medea Creek Beg Br #53-02



- ① Pacific Coast Highway Route 1
- Off to SB Pacific Coast Hwy-Rte 1
- On from SB Pacific Coast Hwy-Rte 1
- Off to SB Pacific Coast Hwy-Rte 1
- On from SB Pacific Coast Hwy-Rte 1
- End LA-47-LA; Beg LA-47-LBch
- On from Anaheim St
- Off to Anaheim St
- Off to WB Anaheim St
- End Br #53C-50
- Off to EB Anaheim St
- On from Anaheim St
- Anaheim St OH Beg Br #53C-50
- Off to Anaheim St
- End Br #53C-49
- Union Pacific OH Ramp Beg Br #53C-49
- On from Pennington Ave & H. Ford Ave
- Off to Pennington Ave & H. Ford Ave



Post Miles

LA - 105

April 1984

Manchester Ave
W to E

2.311	Osage Ave
2.221	Bellanca Ave - Rt; OID
2.211	Winsford Ave - Lt
2.101	Ramsgate Ave - Rt; OID
2.021	Belford Ave
1.931	Airport Blvd
1.841	Wiley Post Ave
1.651	Kittyhawk Ave - Rt
1.600	La Tijera Blvd
1.471	Truxton Ave
1.320	Sepulveda Blvd
1.201	Sepulveda Westway - Rt; OID
1.081	Kentwood Ave
0.851	Emerson Ave
0.81	Fire Station No. 5 - Lt; OID
0.541	McConnell Ave - Lt; OID
0.321	Georgetown Ave - Lt; OID
0.151	Loyola Blvd - Lt; Entrance to LA Co Library - Rt; OID
0.021	Fordham Rd - Lt
0.000	Lincoln Blvd Beg <u>LA-105-LA</u> Jct Rte 1; Beg Divided Hwy

Post Miles

LA - 105

April 1984

Manchester Blvd
W to E

3.471	Eucalyptus Ave
3.351	Inglewood Ave
3.221	Cedar Ave
3.091	Oak St
2.971	Ash Ave
2.971= Rte 405	from NB Rte 405 - Rt
23.165	
3.073	Connector Off to NB Rte 405 - Lt
2.965	to NB Rte 405 - Rt
2.95	End Br #53-1466
2.94	La Cienega Blvd Off Ramp UC Beg Br #53-1466
2.934	to NB Rte 405 - Lt
2.93	End Br #53-1246
2.89	San Diego Fwy Sep, Rte 105/405 Sep Beg Br #53-1246
2.871	La Cienega Ave
2.751	Glasgow Ave
2.631	Hindry Ave, Olive St - Rt
2.521	Isis Ave
2.420	Florence Ave - Lt; Aviation Blvd - Rt
2.38	West Inglewood RR Grade Xing End <u>LA-105-LA</u> ; Beg <u>LA-105-Ing</u> Beg Manchester Blvd

Post Miles

LA - 105

April 1984

Manchester Blvd
W to E

5.421	Crenshaw Blvd
5.351	10th Ave - Rt; OID
5.291	11th Ave
5.231	12th Ave - Rt; OID
5.091	Crenshaw Dr
4.921	West Blvd - Lt; Briarwood Dr - Rt; OID
4.82	OID
4.631	Inglewood Cemetery - Lt Entrance to Forum - Rt; OID
4.421	Prairie Ave; Avenue of Champions
4.331	Osage Ave
4.271	Tamarack Ave - Rt; OID
4.211	Manchester Dr - Lt
4.181	Spruce Ave - Rt; OID
4.121	Manchester Terrace - Lt
4.095	Hillcrest Blvd
4.001	Locust St
3.911	Market St
3.830	La Brea Ave
3.761	Grevillea Ave - Rt SB only
3.731	Grevillea Ave
3.601	Fir Ave - Lt; Inglewood High School - Rt; OID

Post Miles

LA - 105

April 1984

Manchester Blvd & Ave
W to E

6.921	Normandie Ave
6.801	Halldale Ave
6.671	Denker Ave
6.551	Harvard Blvd
6.421	Western Ave
6.301	St Andrews Place
6.171	Gramercy Place
6.081	Wilton Place - Rt; OID
6.051	Cimarron St - Lt; OID
6.011	Cimarron St - Rt; OID
5.961	Haas Ave - Rt; OID
5.93	End <u>LA-105-Ing</u> ; Beg <u>LA-105-LA</u> Beg Manchester Ave
5.911	Van Ness Ave; Byrd Ave - Lt
5.861	2nd Ave - Rt; OID
5.801	3rd Ave
5.731	4th Ave - Rt; OID
5.671	5th Ave
5.611	6th Ave - Rt; OID
5.541	7th Ave
5.481	8th Ave - Rt; OID

Post Miles

LA - 105

April 1984

Manchester Ave
W to E

8.111 from NB Rte 110 - Rt

8.071 Grand Ave - Lt

8.04 Harbor Fwy Sep, Jct 110/105 Sep Br #53-926

8.011 Flower St - Lt

7.971 from SB Rte 110 - Lt

7.930 Figueroa St

7.861 Denver Ave - Rt

7.691 Hoover St

7.621 Orchard Ave - Rt; OID

7.551 Baring Cross St - Rt; OID

7.491 Menlo Ave - Rt; OID

7.420 Vermont Ave

7.281 Kansas Ave - Lt; OID

7.171 Budlong Ave

7.071 Raymond Ave - Lt; OID

Post Miles

LA - 105

April 1984

Manchester Ave & Firestone Blvd
W to E

9.731	Zamora Ave - Rt; OID
9.581	Hooper Ave
9.50	Beg Firestone Blvd End <u>LA-105-LA</u> ; Beg <u>LA-105-Co</u>
9.440	Central Ave
9.321	Wadsworth Ave
9.191	McKinley Ave
9.171	McKinley Pl - Rt
9.071	Stanford Ave - Lt; OID
8.941	Avalon Blvd
8.88	Avalon Blvd POC Br #53-1346
8.851	Mettler St - Rt; OID
8.821	Towne Ave - Lt; OID
8.771	Crocker St - Rt; OID
8.691	San Pedro St
8.561	Wall St
8.441	Main St
8.190	Broadway
8.131-	Olive St - Lt; WB On Ramp from NB Rte 110 - Lt

Post Miles

LA - 105

April 1984

Firestone Blvd
W to E

10.691	Lou Dillion Ave - Lt; OID
10.661	Hickory St
10.601	Grape St
10.531	Fir Ave
10.471	Elm St
10.441	Bell Ave - Lt; OID
10.401	Bandera St - Rt; OID
10.341	Holmes Ave
10.271	Beach St
10.211	Graham Ave
10.19	Graham Ave UP & POC Br #53-270
10.181	Park Lane - Lt
10.141	Maie Ave
10.101	Handy Dr - Rt
10.041	Miramonte Blvd - Lt; OID
9.951	Compton Ave
9.921	Prince Ave - Rt; OID
9.871	John Ave - Rt; OID
9.831	Mary Ave - Rt; OID
9.791	Zamora Ave - Lt; OID
9.771	Plevka Ave - Rt; OID

Post Miles

LA - 105

April 1984

Firestone Blvd
W to E

12.081	State St
12.011	Madison Ave
11.941	South Gate Ave
11.871	Garden View Ave
11.811	Cypress Ave
11.741	Evergreen Ave
11.671	Chestnut Ave - Lt; OID
11.610	Long Beach Blvd
11.351	Santa Fe Ave
11.291	Tope Ave - Rt; Firestone Plant - Lt; OID
11.211	Firestone Plaza - Rt; OID
11.161	Beaudine Ave - Rt; OID
11.13	Firestone Plant - Lt; OID
11.091	Calden Ave - Rt; OID
11.02	End <u>LA-105-Co</u> ; Beg <u>LA-105-SGt</u>
10.99	West South Gate RR Grade King
10.971	Alameda St
10.871	87th St - Rt; OID
10.821	Juniper St
10.750	Manchester Ave Str Ahd, Rte continues Rt via Firestone Blvd
10.731	Ivy St - Rt; OID

Post Miles

LA - 105

April 1984

Firestone Blvd
W to E

13.421	Kauffman Ave - Rt; OID
13.361	Dorothy Ave
13.301	Hunt Ave - Rt; OID
13.251	Bryson Ave
13.181	Alexander Ave - Rt; OID
13.161	Rheem Ave - Lt; OID
13.121	Bowman Ave - Rt; OID
13.111	Bent St - Lt; OID
13.061	McNerney Ave - Rt; OID
12.981	Otis Ave
12.831	San Miguel Ave
12.771	San Luis Ave
12.701	San Juan Ave
12.641	San Gabriel Ave
12.571	San Carlos Ave
12.501	San Antonio Ave
12.431	California Ave
12.351	Virginia Ave
12.281	Elizabeth Ave
12.211	Victoria Ave - Rt; OID
12.151	Dearborn Ave

Post Miles

LA - 105

April 1984

Firestone Blvd
W to E

14.55	End Br #53-831
14.51	Long Beach Fwy Sep, Rte 105/7 Sep Beg Br #53-831
14.46= Rte 7 18.383	from SB Rte 7 - Rt
14.455	to SB Rte 7 - Lt
14.429	to SB Rte 7 - Rt
14.42= Rte 7 18.574	from SB Rte 7 - Lt
14.42	End Br #53-273
14.33	Los Angeles River Beg Br #53-273
14.201	Raye Ave
13.991	Firestone Pl - Lt; OID
13.99	West South Gate Grade Xing
13.961	Jess St - Rt
13.941	Mason St - Lt; OID
13.851	Lotta Ave - Rt; OID
13.761	Atlantic Ave
13.711	Vossler Ave - Rt
13.651	Dudlext Ave - Rt; OID
13.601	Burke Ave
13.561	Hildreth Ave - Rt; OID
13.481	Annetta Ave

Post Miles

LA - 105

April 1984

Firestone Blvd
W to E

16.811	Downey Ave
16.741	New St - Lt
16.691	La Reina Ave
16.571	Myrtle St
16.471	Paramount Blvd
16.191	Rives Ave
15.981	Wiley-Burke Ave - Lt; OID
15.881	Firestone Pl - Lt; OID
15.751	Old River School Rd, Burns Ave - Rt
15.75	W Downey RR Grade Xing
15.591	Arnett St - Rt; OID
15.431	Ryerson Ave
15.22	End <u>LA-105-SGt</u> ; Beg <u>LA-105-Dny</u>
15.09	End Br #53-274
15.00	Rio Hondo River Beg Br #53-274
14.810	Garfield Ave
14.674	National Ave - Lt
14.64= Rte 7	from NB Rte 7 - Rt
18.316	
14.624	to NB Rte 7 - Lt
14.588	to NB Rte 7 - Rt
14.56= Rte 7	from NB Rte 7 - Lt
18.499	

Post Miles

LA - 105

April 1984

Firestone Blvd
W to E

18.81	San Gabriel River Fwy Sep, Jct Rte 605/105 Sep Br #53-1653; End <u>LA-105-Nrw</u>
18.768	to SB Rte 605 - Lt
18.741= Rte 605 R8.579	from SB Rte 605 - Rt
18.691	Frontage Rd - Rt; OID
18.62	OID
18.51 18.48	End Br #53-137 End <u>LA-105-Dny</u> ; Beg <u>LA-105-Nrw</u>
18.45	San Gabriel River Beg Br #53-137
18.33	OID
18.241	Newville Ave - Lt; Steward & Gray Rd - Rt; OID
18.091	Pangborn Ave
17.911	Woodruff Ave - Rt; OID
17.831	Woodruff Ave - Lt; OID
17.651	Entrance to Stonewood Market - Lt; OID
17.560	OID
17.448	Lakewood Blvd, Jct Rte 19
17.361	Nash Ave - Rt; OID
17.321	Marbel Ave - Lt
17.171	Patton Rd - Rt; OID
17.041	Brookshire Ave
16.931	Dolan Ave

Post Miles

LA - 107

Jan. 1973

Hawthorne Ave
S to N

1.616	Center Way - Entrance to Del Amo Center - Rt OID
1.410	Sepulveda Blvd
1.340	to EB Sepulveda Blvd - Rt
1.297	225th St - Rt; OID
1.247	226th St
1.190	227th St - Rt; OID
0.920	230th St
0.747	Lomita Blvd
0.60	OID
0.51	OID
0.430	Skypark Dr, Frontage Rd - Rt; OID
0.265	238th St, Frontage Rd - Rt; OID
0.107	240th St - Lt; OID
0.000	Pacific Coast Hwy, Jct Rte 1 Beg <u>LA-107-Tor</u> ; Beg Divided Hwy

Post Miles

LA - 107

Jan. 1973

Hawthorne Ave
S to N

3.73	El Nido UP Br #53-183
3.672	190th St - Lt; OID
3.455	Talisman St
3.38	from Old Towne Shopping Center
3.212	Halison St - Lt; Old Towne Shopping Center - Rt
3.07	to Old Towne Shopping Center
3.010	Del Amo Blvd
2.764	Spencer St
2.639	Garnet St - Rt; OID
2.514	Emerald St
2.250	Torrance Blvd
2.083	Fashion Way - Rt; OID
1.988	Del Amo Circle Blvd
1.829	Carson St

Post Miles

LA - 107

Jan. 1973

Hawthorne Ave
S to N

4.890	171st St
4.827	172nd St - Lt
4.797	Redondo Beach Blvd
4.80	End <u>LA-107-Tor/RdoB</u> ; Beg <u>LA-107-Lnd1</u>
4.696	Artesia Blvd, Jct Rte 91
4.496	177th St - Rt; South Bay Shopping Center - Lt
4.42	End <u>LA-107-Tor</u> ; Beg <u>LA-107-Tor/RdoB</u>
4.416	178th St - Rt
4.367	179th St
4.320	180th St - Rt; OID
4.193	182nd St
3.940	186th St
3.865	Cadillac Court - Rt; OID
3.795	Butler Dr - Rt
3.780	190th St - Rt; OID

Post Miles

LA - 107

Jan. 1973

Hawthorne Ave
S to N

5.51	San Diego Fwy Sep, Jct Rte 405/107 Sep Br #53-1231; End <u>LA-107-Lnd1</u> ; End Divided Hwy
5.420	Connector Segment Off to SB Rte 405 - Lt
5.491	On & Off Ramp Segment to SB Rte 405 - Lt
5.441	from SB Rte 405 - Lt
5.433	162nd St
5.374	163rd St - Lt & Rt
5.315	164th St
5.257	165th St - Lt & Rt
5.197	166th St
5.148	167th St - Lt & Rt
5.085	168th St - Lt & Rt
5.020	169th St
4.956	170th St - Lt & Rt

Post Miles

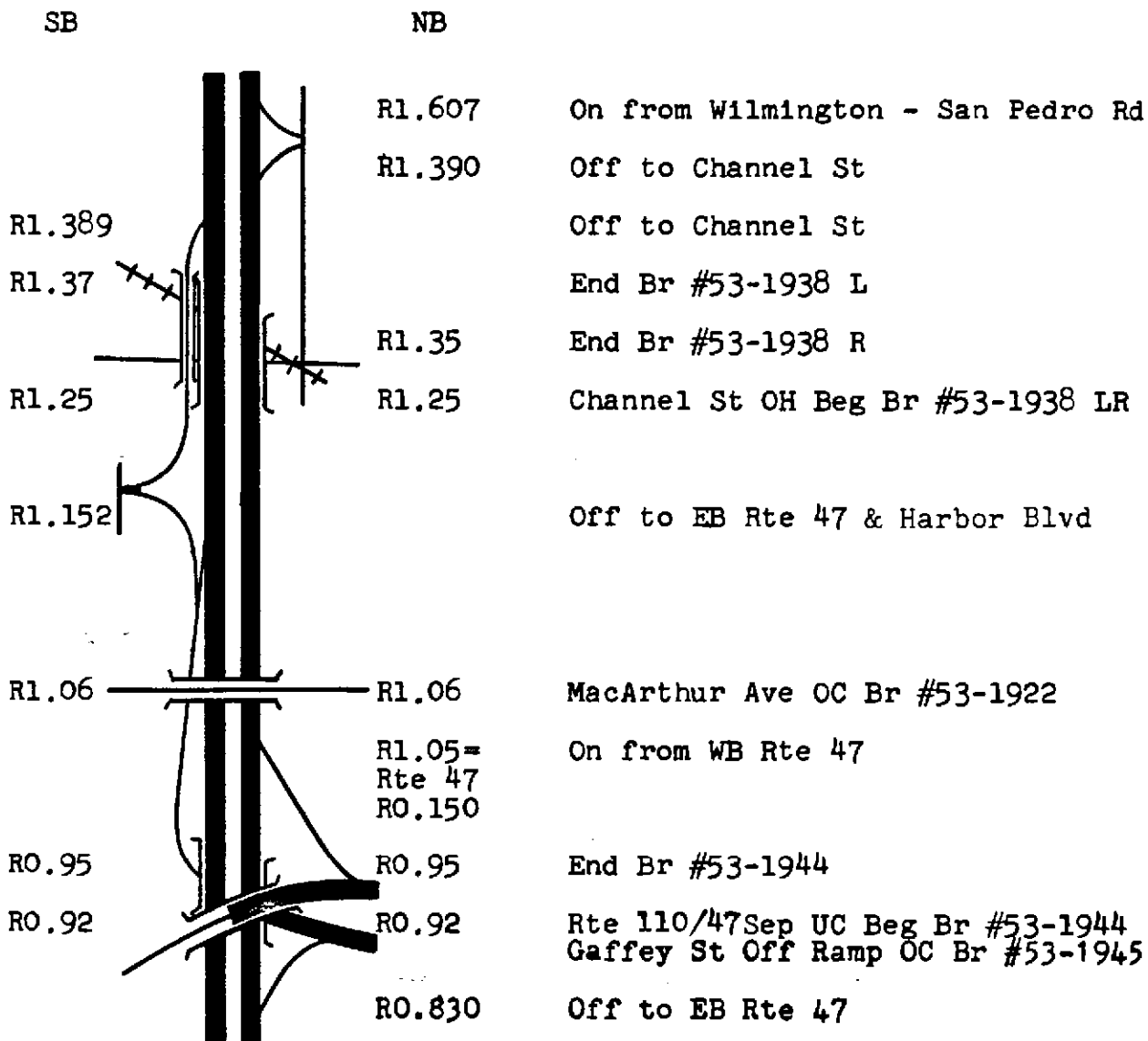
LA-110

July 1982

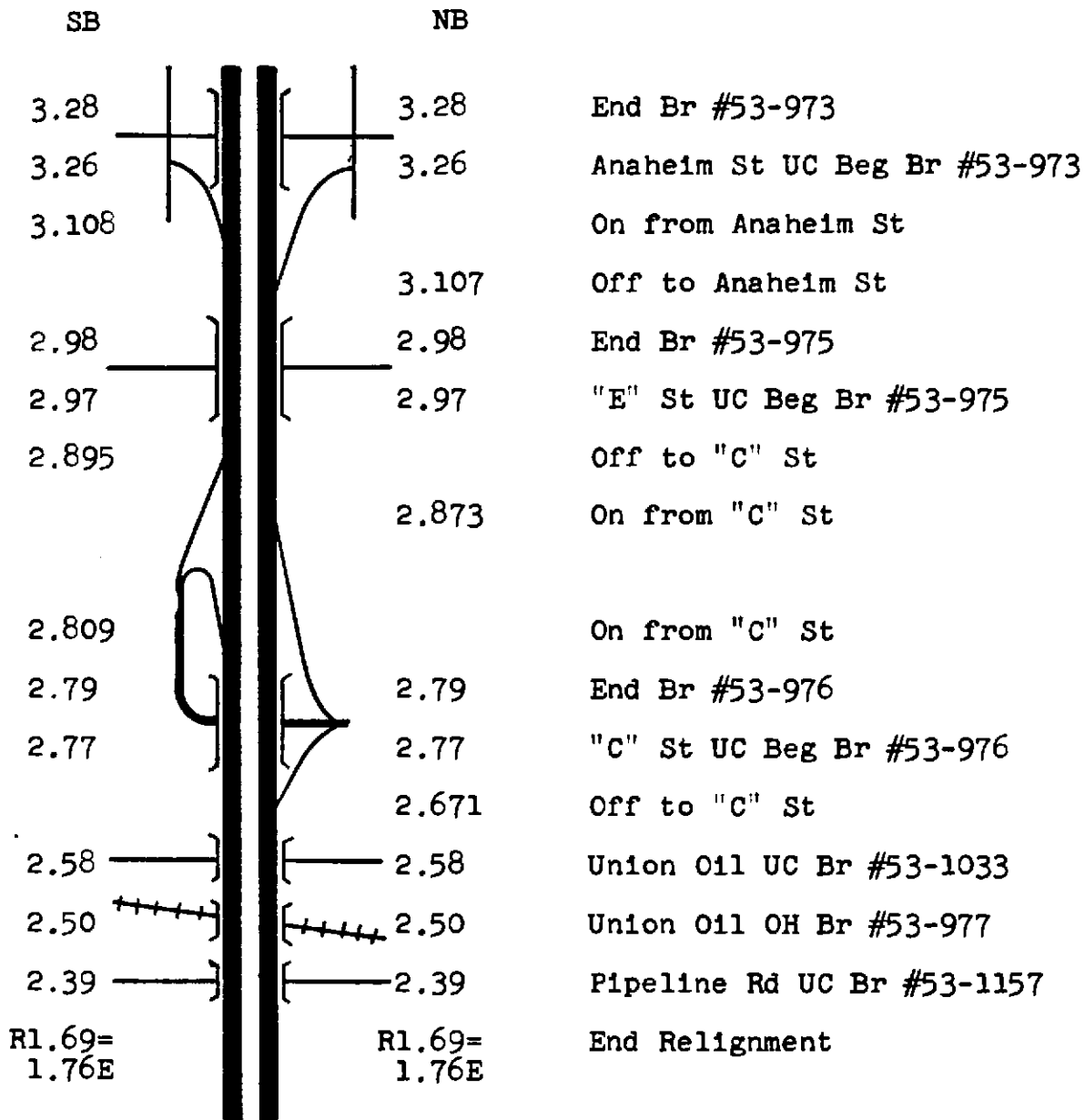
Gaffey St

0.74= RO.74	Beg Harbor Fwy - Rt
0.73	Oliver St POC Br #53-2046
0.701	O'Farrell St - Rt
0.651	Sepulveda St
0.585	Santa Cruz St
0.500	1st St
0.441	2nd St
0.371	3rd St
0.311	4th St
0.251	5th St
0.181	6th St
0.121	7th St
0.061	8th St
0.000	9th St; Beg <u>LA-110-LA</u>

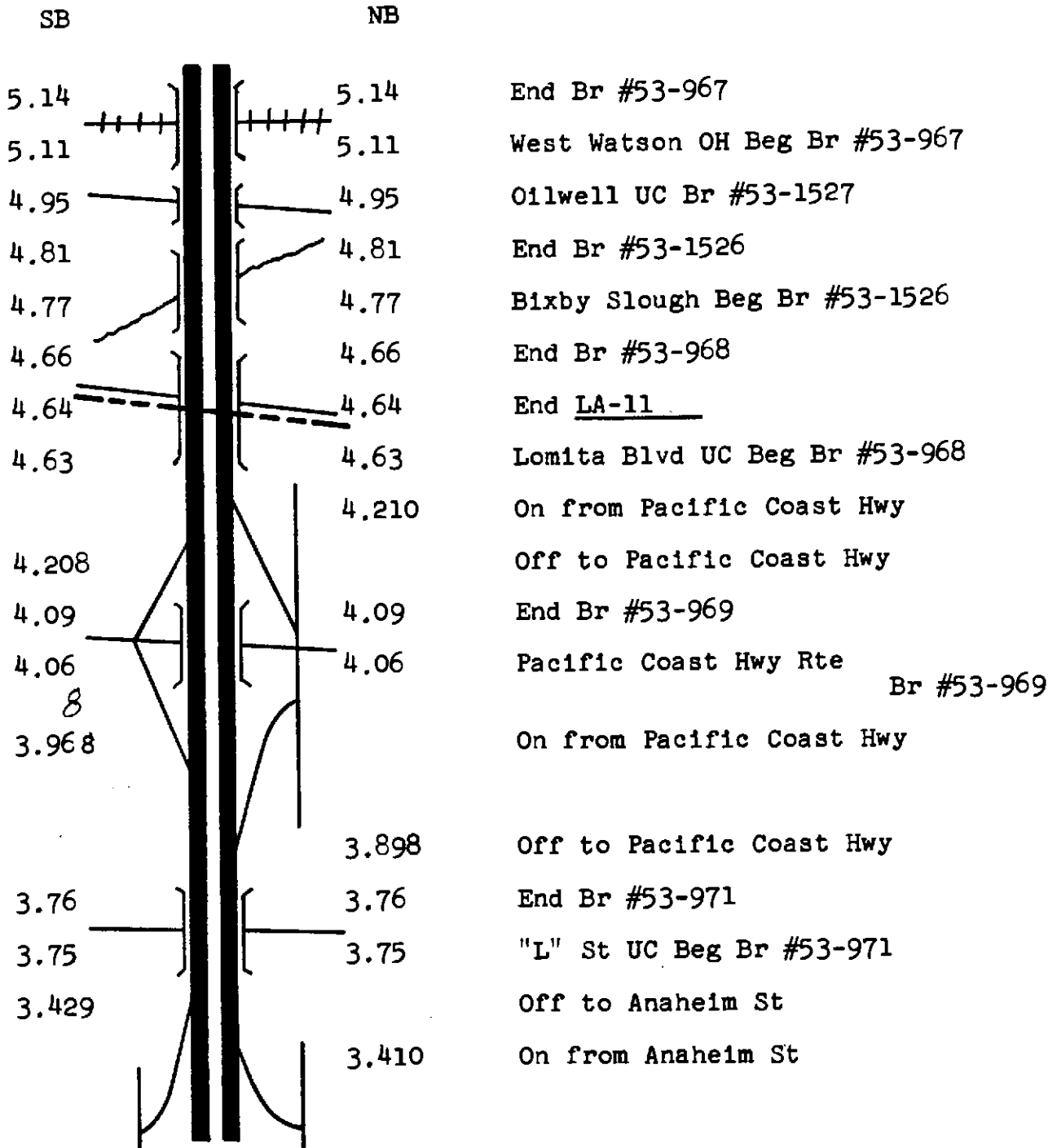
Harbor Fwy



Harbor Fwy



Harbor Fwy



Harbor Fwy

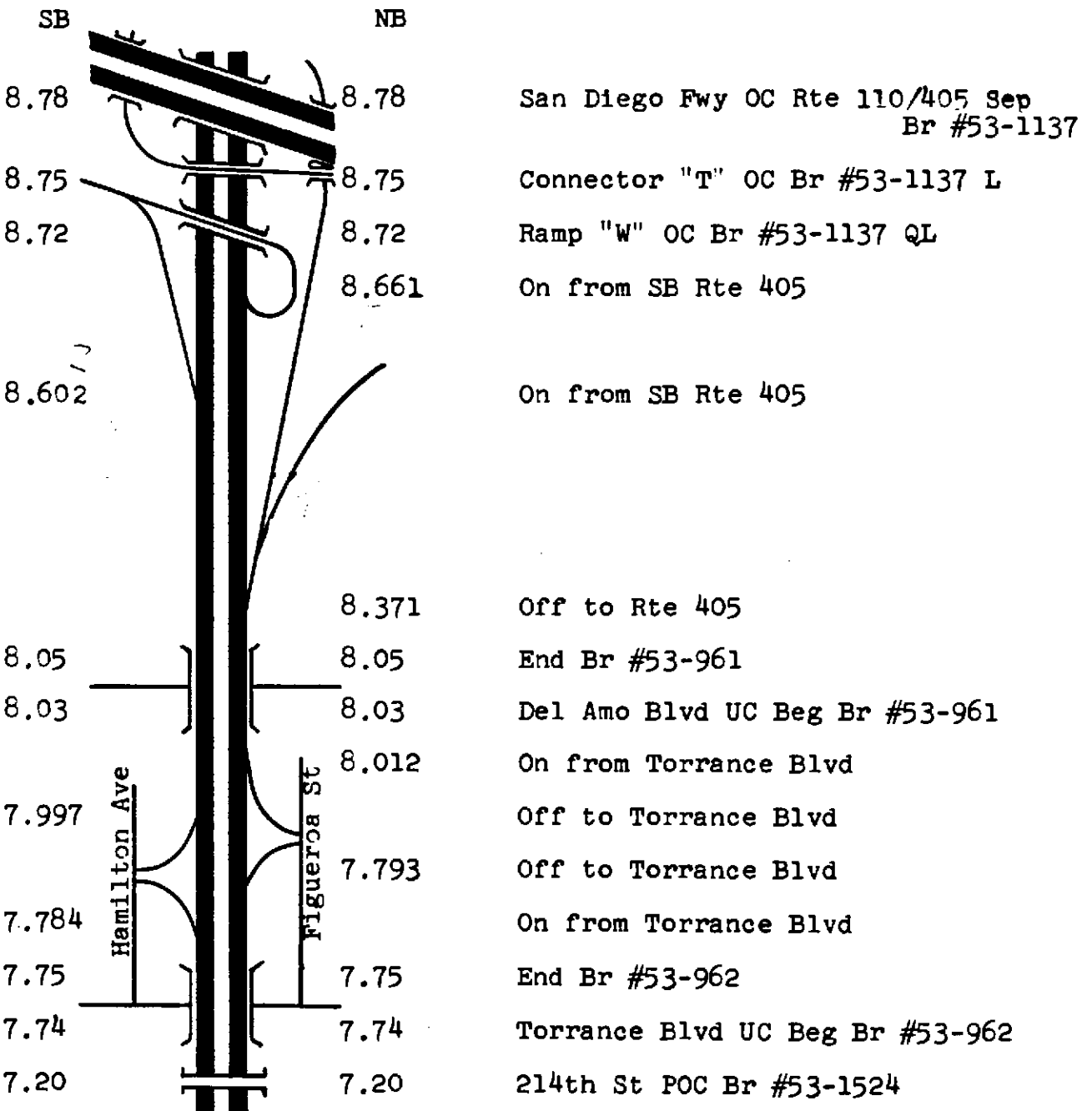
SB		NB	
7.150			Off to Carson St
7.02	-----	7.02	Carson St OC Br #53-963
		6.875	On from 220th St
6.856			On from Carson St
6.76		6.76	220th St POC Br #53-1525
6.659			Off to 223rd St
		6.657	Off to Carson St & 220th St
6.52	-----	6.52	223rd St OC Br #53-964
6.355			On from 223rd St
6.14	-----	6.14	228th St OC Br #53-965
5.616			Off to Sepulveda Blvd
		5.607	On from WB Sepulveda Blvd
5.493			On from WB Sepulveda Blvd
5.47		5.47	End Br #53-966
5.45		5.45	Sepulveda Blvd UC Beg Br #53-966
		5.408	On from EB Sepulveda Blvd
5.290			On from EB Sepulveda Blvd
		5.280	Off to Sepulveda Blvd

Post Miles

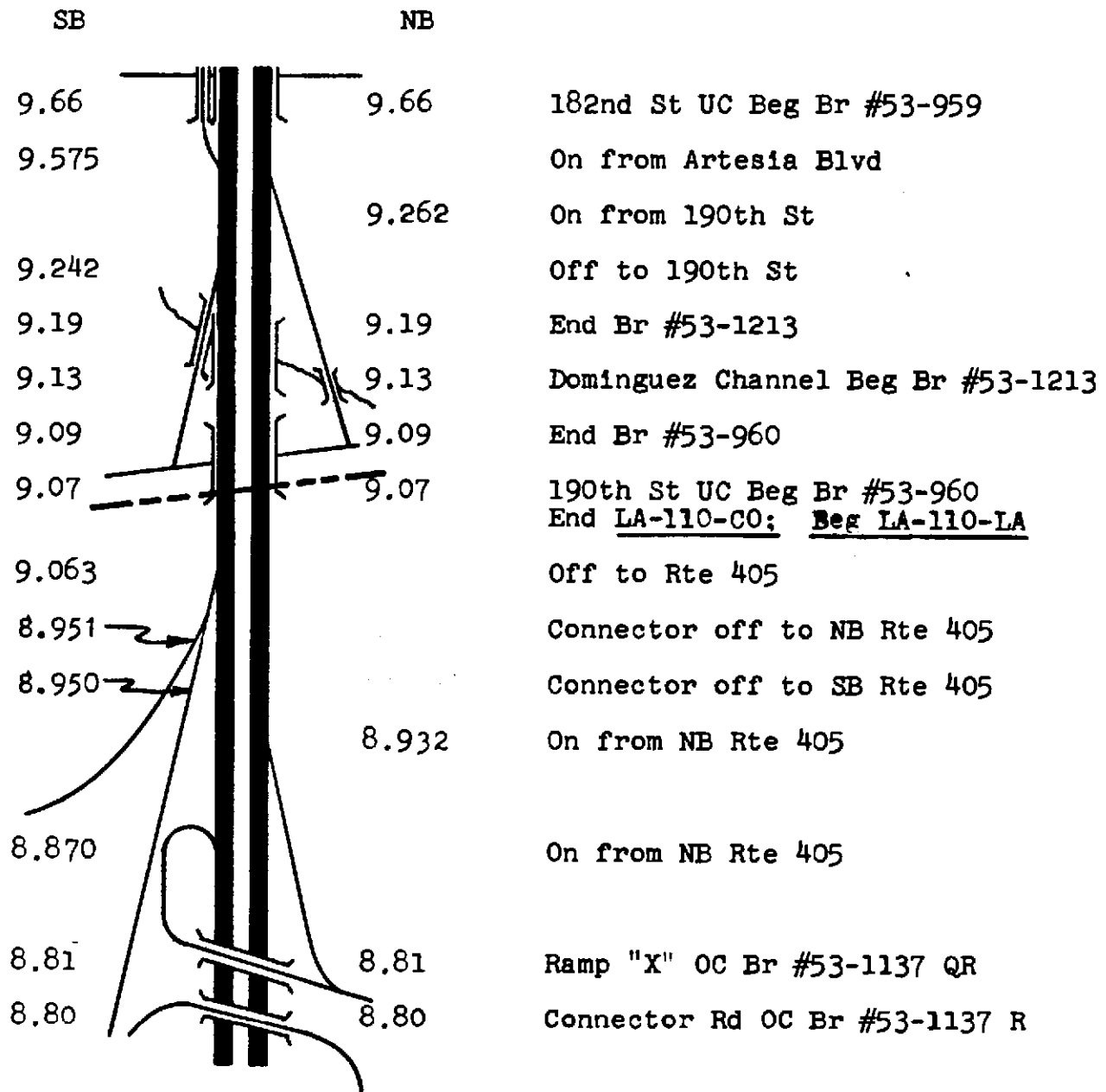
LA-110

July 1982

Harbor Fwy



Harbor Fwy



Post Miles

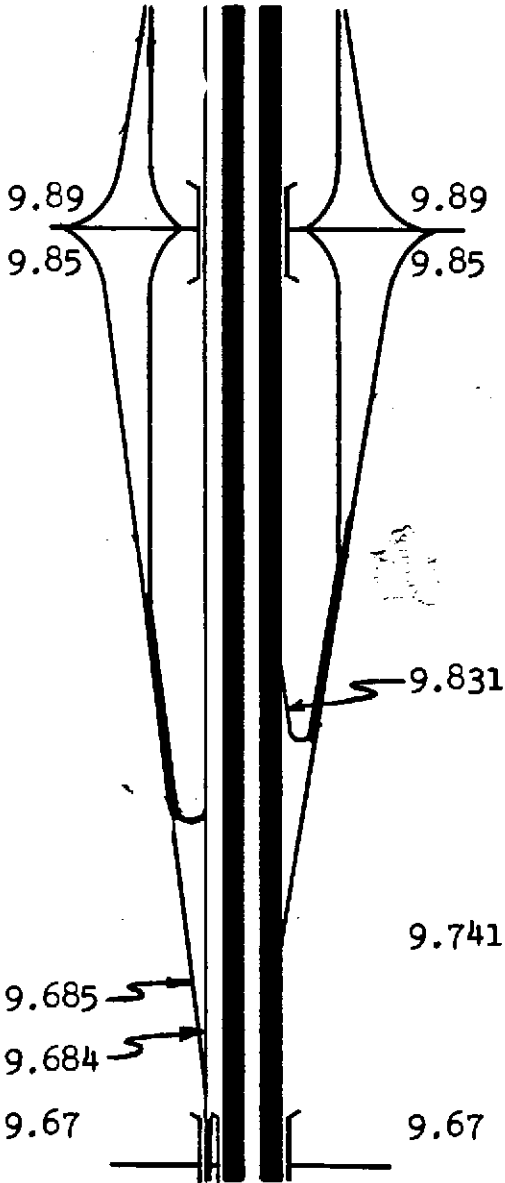
LA-110

July 1982

Harbor Fwy

SB

NB



End Br #53-958

Artesia Blvd UC Rte 110/91 Sep
Beg Br #53-958

On from EB Rte 91

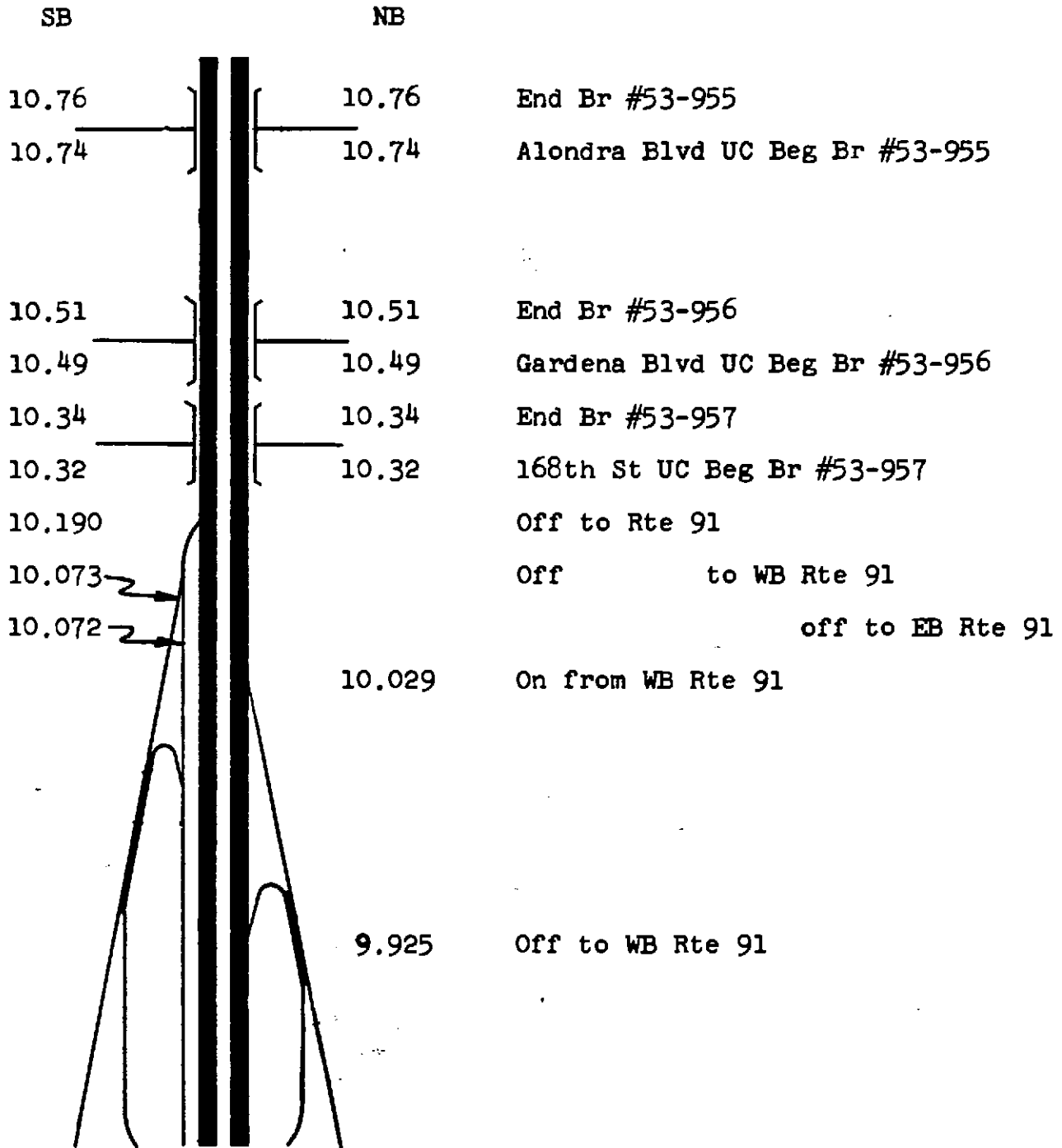
Off to EB Rte 91

on from EB Rte 91

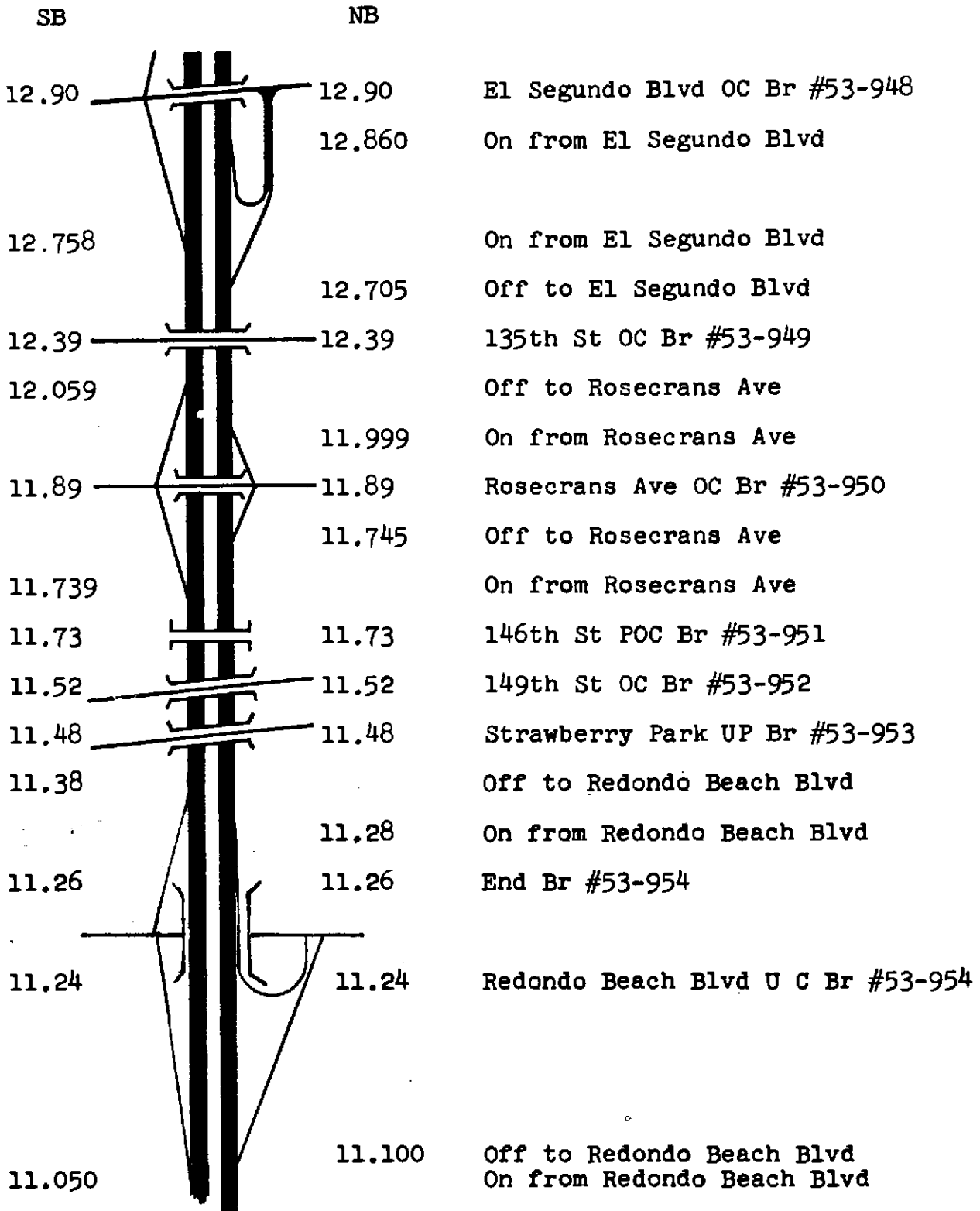
On from WB Rte 91

End Br #53-959

Harbor Fwy



Harbor Fwy



Harbor Fwy

SB		NB	
14.48	}	14.48	End Br #53-938
14.47		14.47	108th St UC Beg Br #53-938
		14.336	On from Imperial Hwy & 111th Pl
14.317			Off to Imperial Hwy & 111th Pl
14.28	}	14.28	110th St POC Br #53-940
14.18		14.18	111th Pl OC Br #53-1292
13.97	}	13.97	Imperial Hwy OC Br #53-941
		13.844	Off to Imperial Hwy
13.84	}	13.84	115th St POC Br #53-942
13.796			On from Imperial Hwy
13.77	}	13.77	South Los Angeles UP Br #53-1184
13.72		13.72	117th St OC Br #53-981
13.59	}	13.59	118th St POC Br #53-943
13.47		13.47	120th St OC Br #53-944
13.44	}	13.44	End <u>LA-110-CO</u> ; <u>Beg LA-110-LA</u>
13.30		13.30	End <u>LA-110-LA</u> ; <u>Beg LA-110-Co</u>
13.24	}	13.24	Athens Blvd OC Br #53-946
13.20		13.20	Figueroa St OC Br #53-947
13.010			Off to El Segundo Blvd

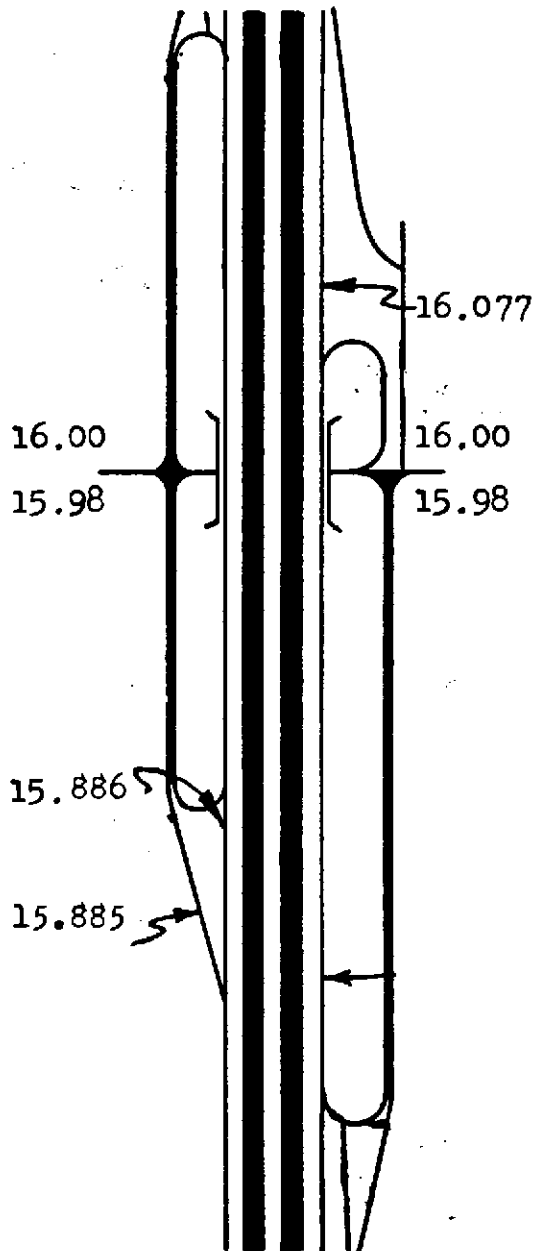
Harbor Fwy

SB		NB	
		15.853	Off to EB Rte 105
		15.852	off to WB Rte 105
		15.808	Off to Rte 105
15.768			On from Rte 105
15.76		15.76	End Br #53-928
15.75		15.75	88th Pl UC Beg Br #53-928
15.49		15.49	End Br #53-930
15.47		15.47	92nd St UC Beg Br #53-930
15.380			Off to Century Blvd & Colden Ave
15.24		15.24	End Br #53-932
15.22		15.22	Colden Ave UC Beg Br #53-932
		15.100	On from Century Blvd
14.99		14.99	End Br #53-934
14.97		14.97	Century Blvd UC Beg Br #53-934
		14.827	Off to Century Blvd
14.799			On from Century Blvd
14.73		14.73	End Br #53-936
14.72		14.72	104th St UC Beg Br #53-936

Harbor Fwy

SB

NB



on from EB Rte 105

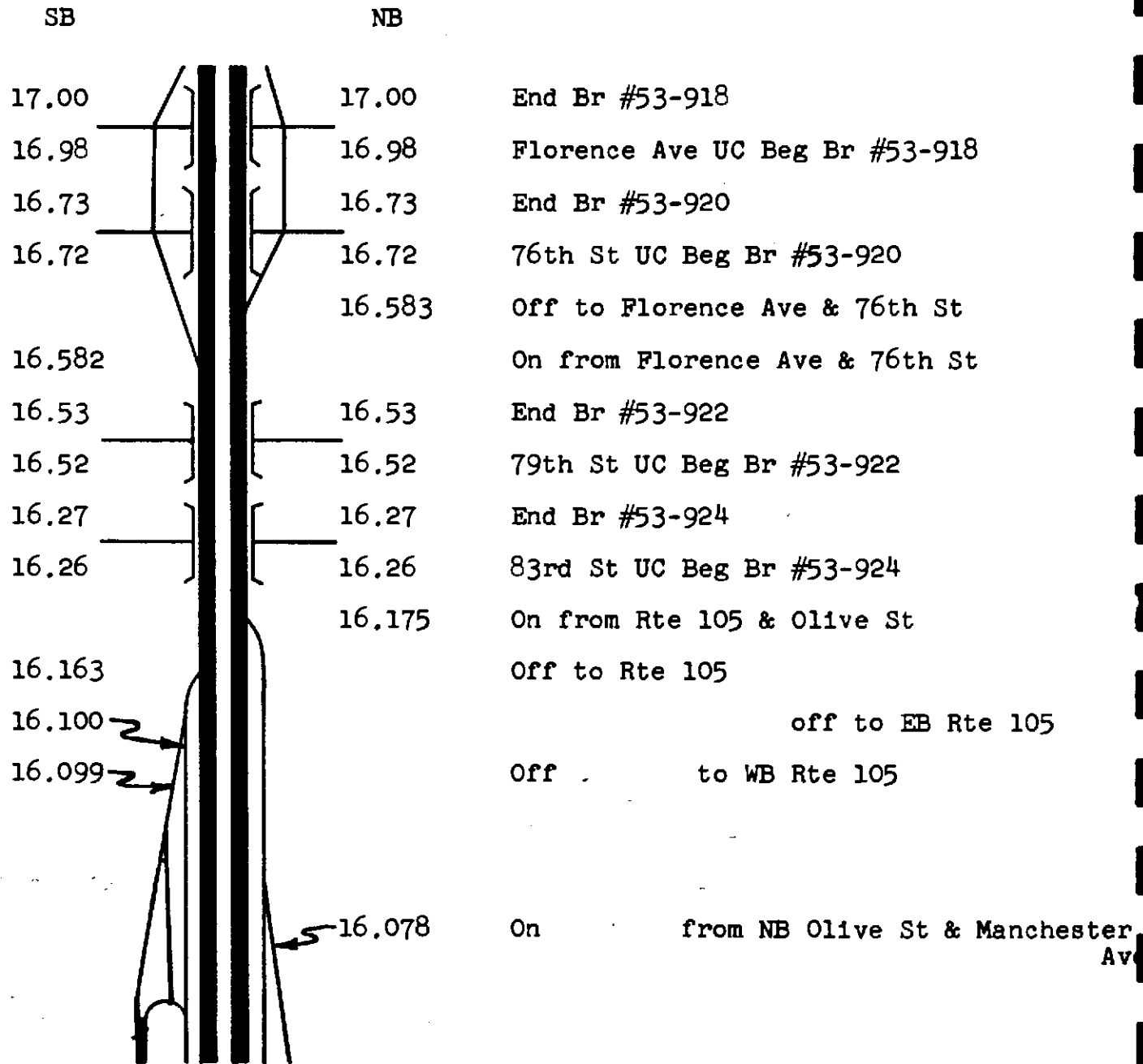
End Br #53-926

Manchester Ave UC Rte 110/105 Sep
Beg Br #53-926

on from WB Rte 105

On from EB Rte 105

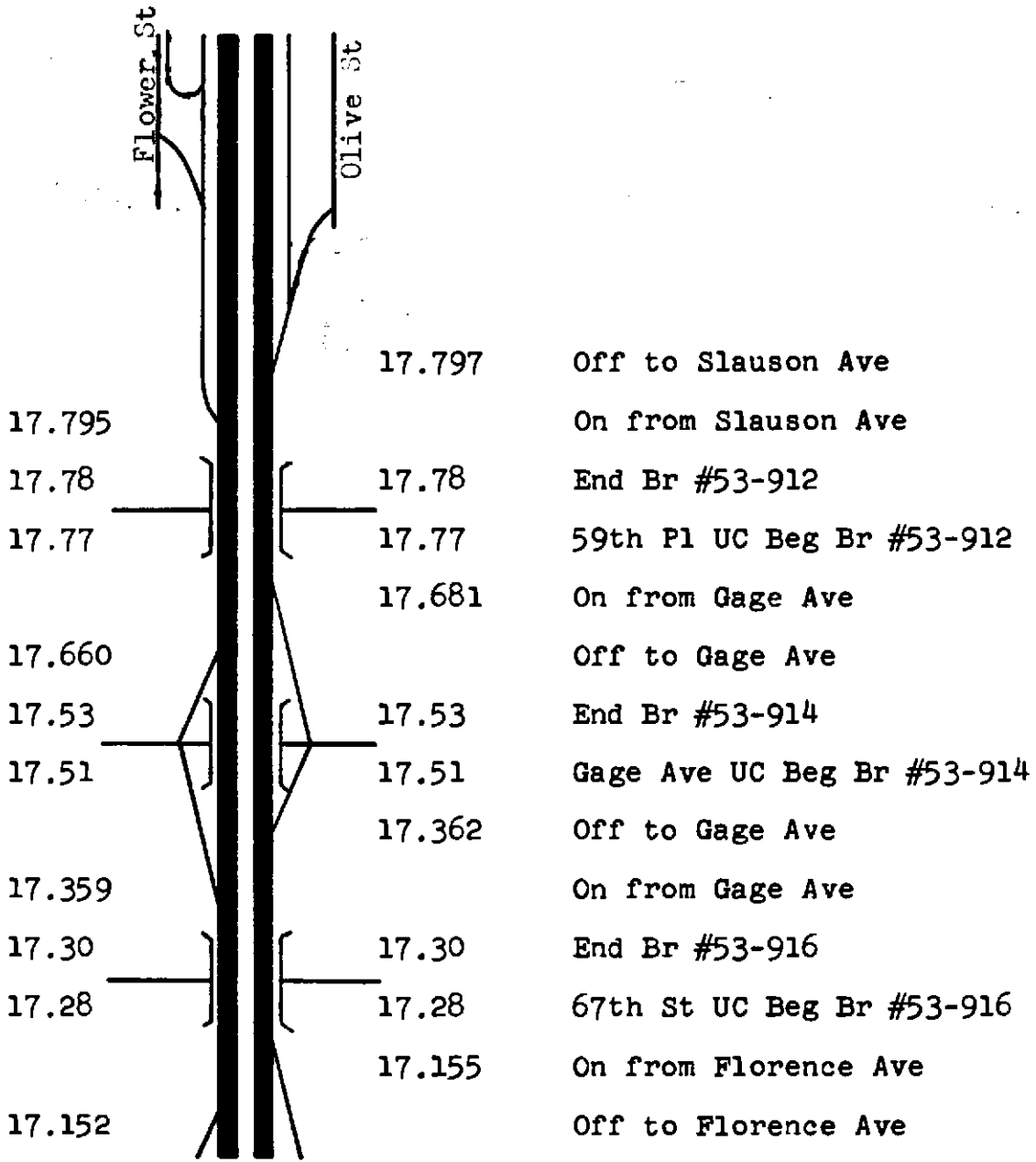
Harbor Fwy



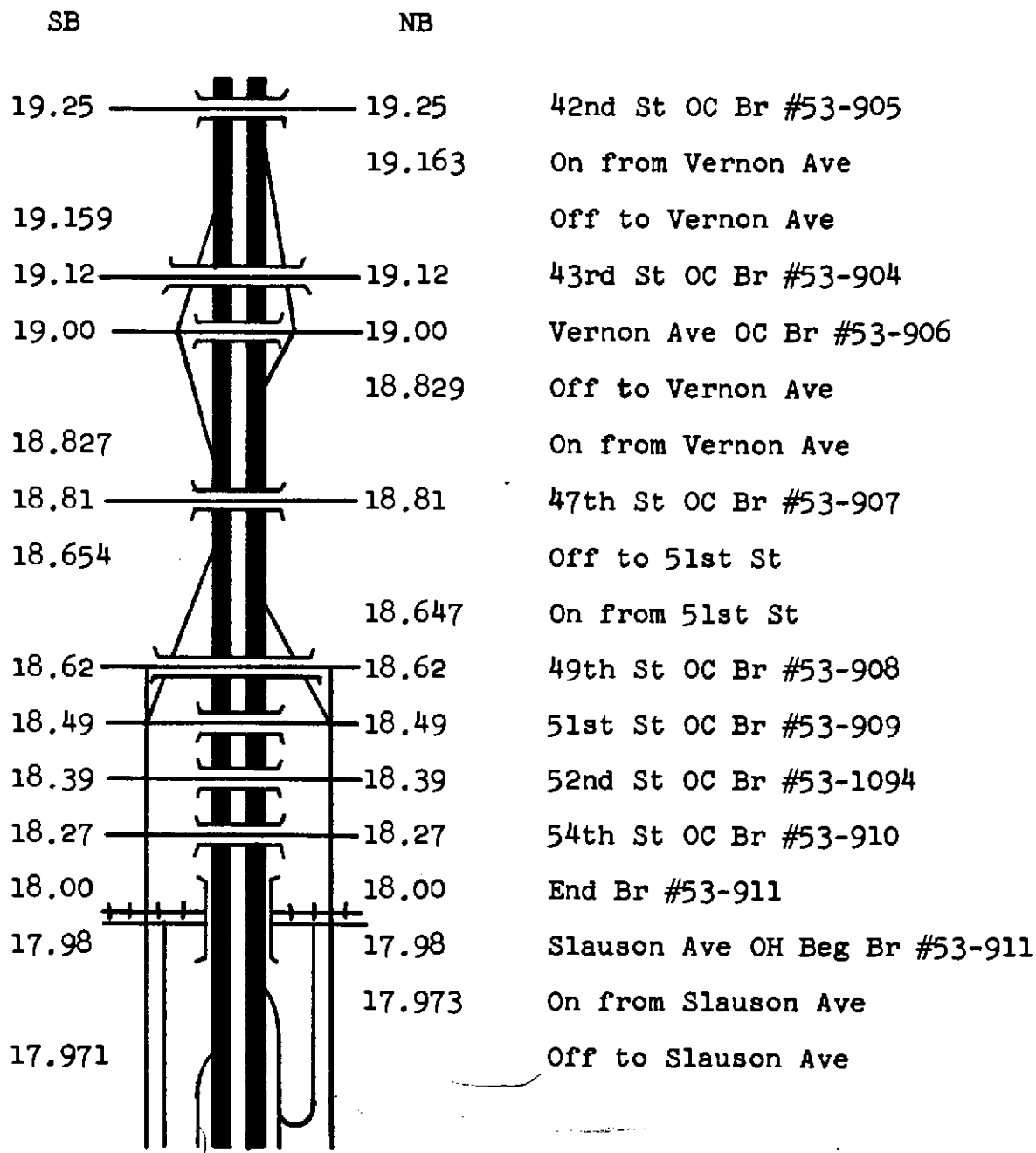
Harbor Fwy

SB

NB



Harbor Fwy



Harbor Fwy

SB

NB

19.829

Off to Santa Barbara Ave

19.810

Off to 37th St & Exposition Blvd

19.70

19.70

End Br #53-901

19.68

19.68

39th St UC Beg Br #53-901

19.667

On from 37th St

19.52

19.52

End Br #53-902

19.50

19.50

Santa Barbara Ave UC Beg Br #53-902

19.499

On from Santa Barbara Ave & 40th Place

19.350

Off to Santa Barbara Ave & 40th Place

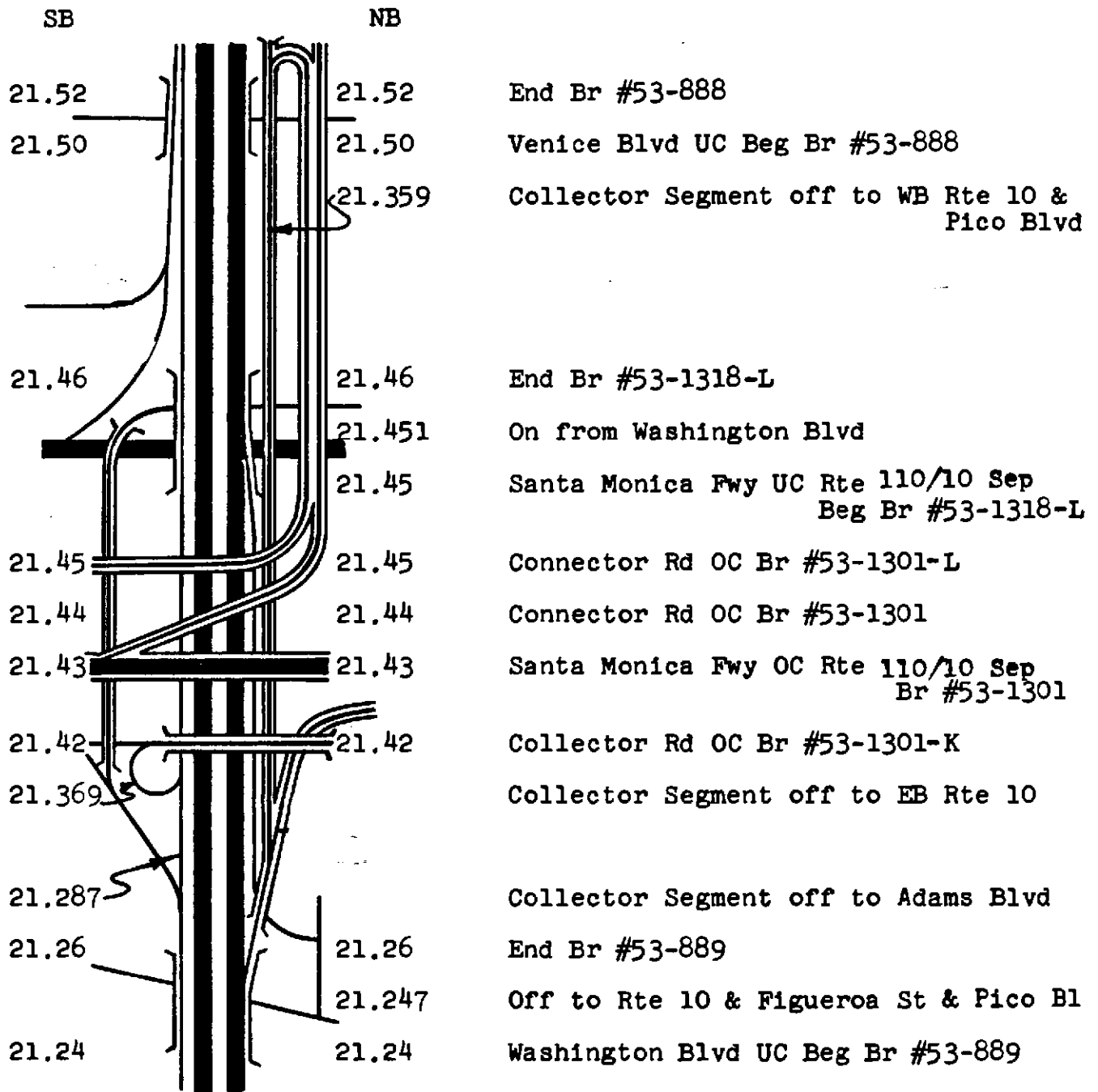
19.348

On from Santa Barbara Ave & 40th Place

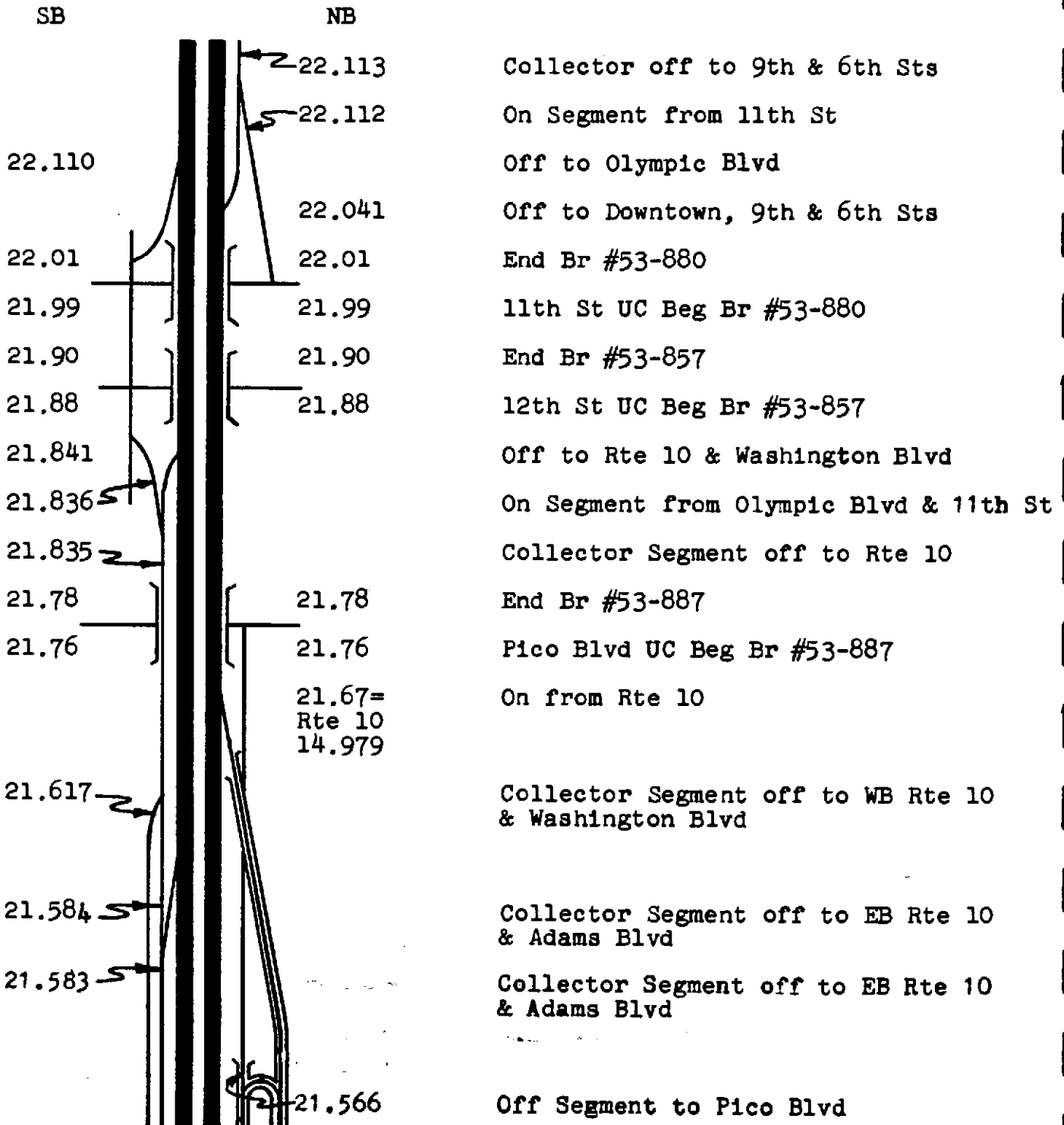
Harbor Fwy

SB		NB	
21.113			off to Adams Bl & on from Rte 10
21.112			Off to Adams Blvd
21.111			On from Rte 10 & Washington Blvd
21.04		21.04	21st St POC Br #53-856
20.94		20.94	23rd St OC Br #53-891
20.92		20.92	Figueroa St OC Br #53-891
20.76		20.76	Flower St OC Br #53-1010
20.71		20.71	Adams Blvd OC Br #53-893
		20.607	Off to Adams Blvd
20.58		20.58	28th St OC Br #53-894
20.52		20.52	29th St OC Br #53-895
20.46		20.46	30th St OC Br #53-896
20.23		20.23	End Br #53-897
20.21		20.21	Jefferson Blvd UC Beg Br #53-897
20.141			Off to Exposition Blvd
		20.137	On from Exposition Blvd
20.03		20.03	End Br #53-898
20.00		20.00	Exposition Blvd OH Beg Br #53-898
19.95		19.95	End Br #53-899
19.93		19.93	37th St UC Beg Br #53-899

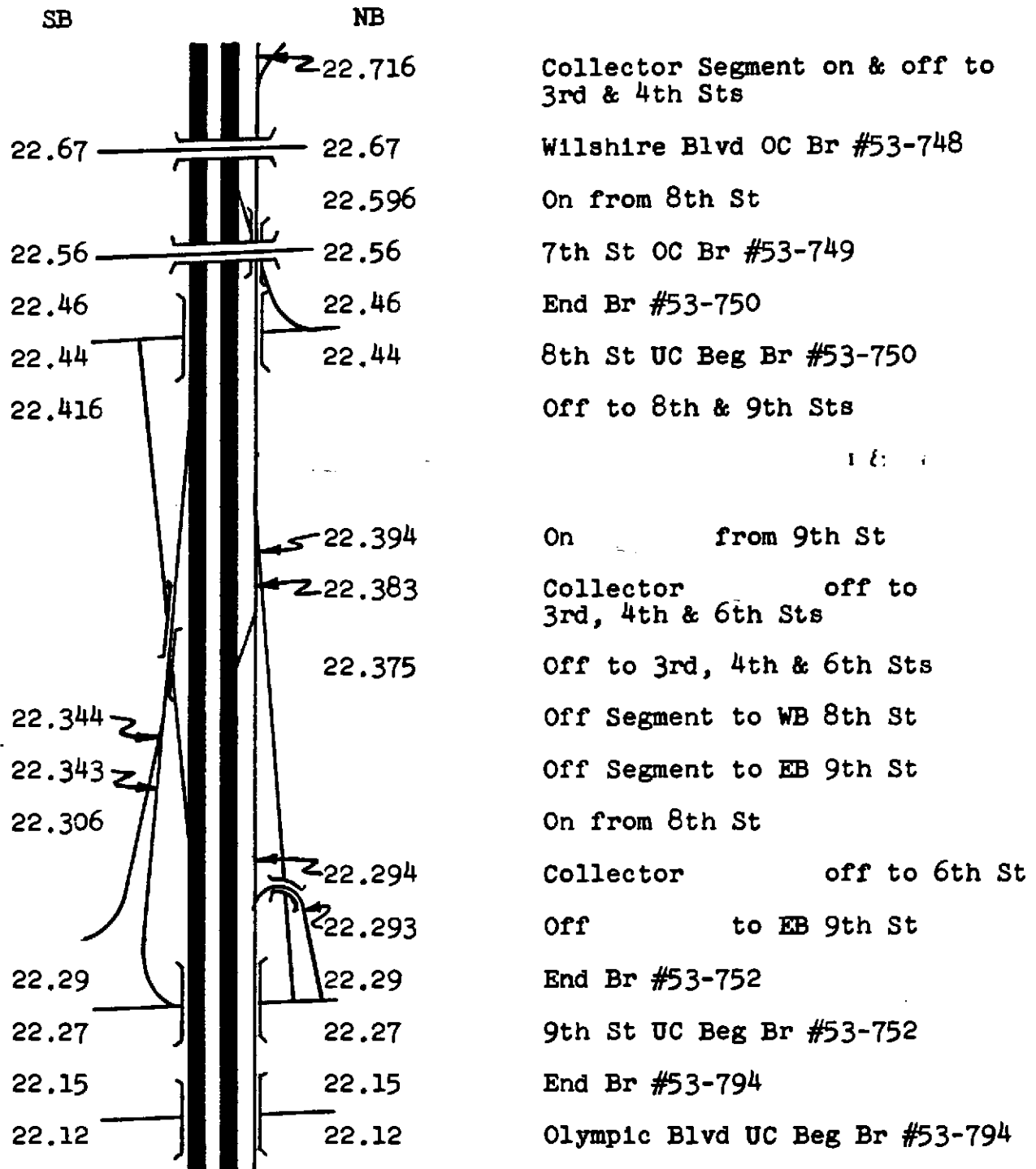
Harbor Fwy



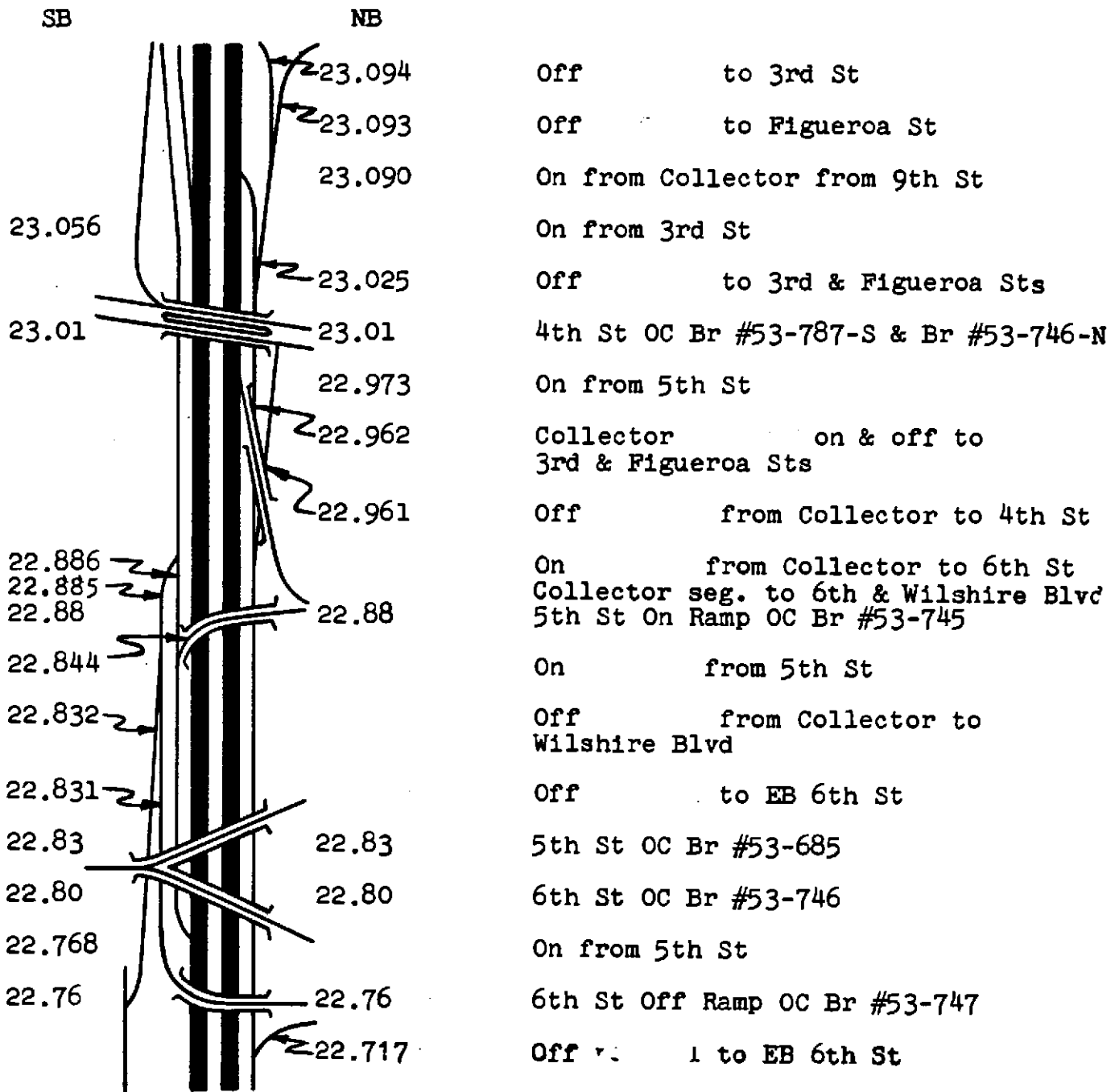
Harbor Fwy



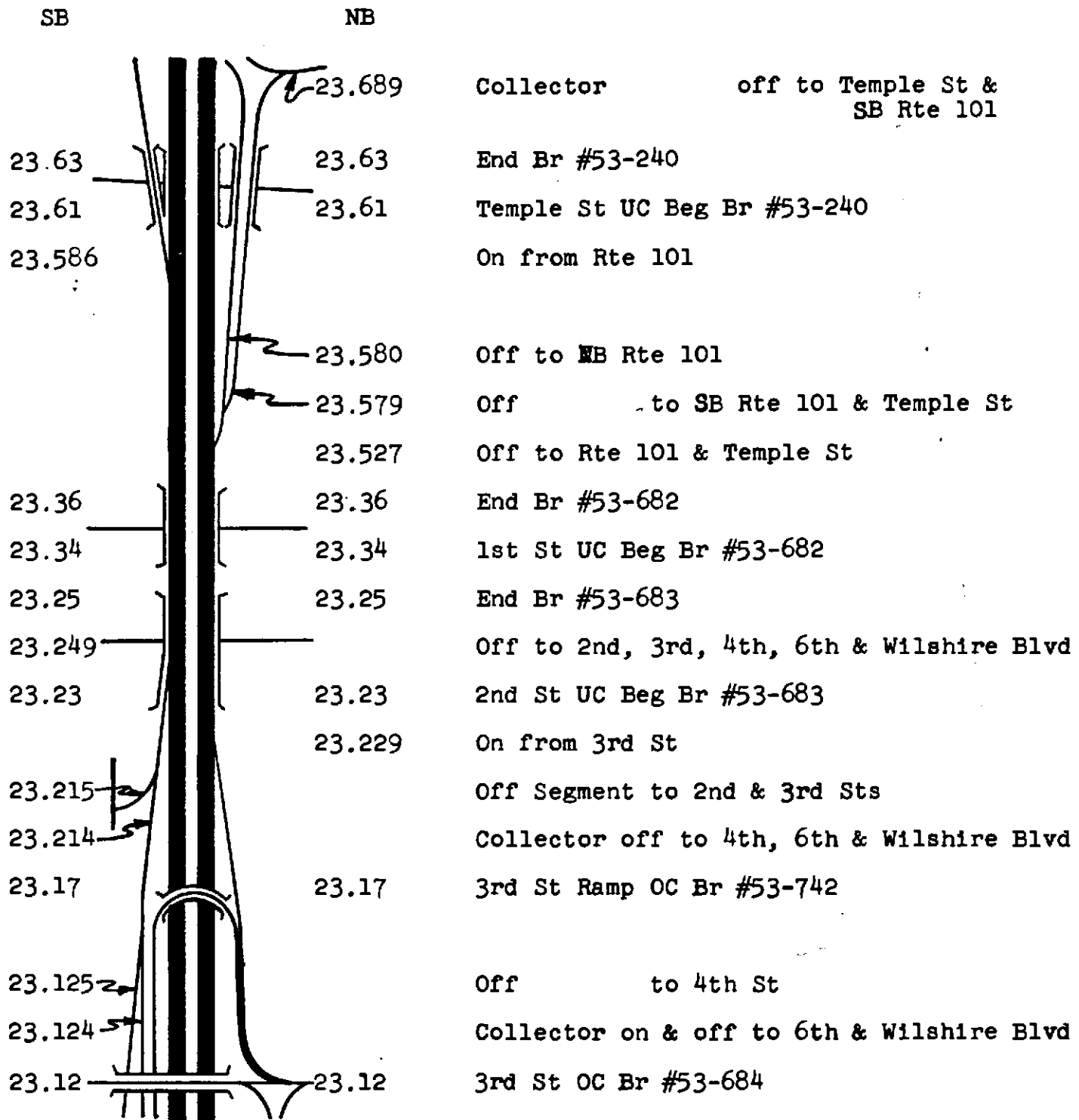
Harbor Fwy



Harbor Fwy



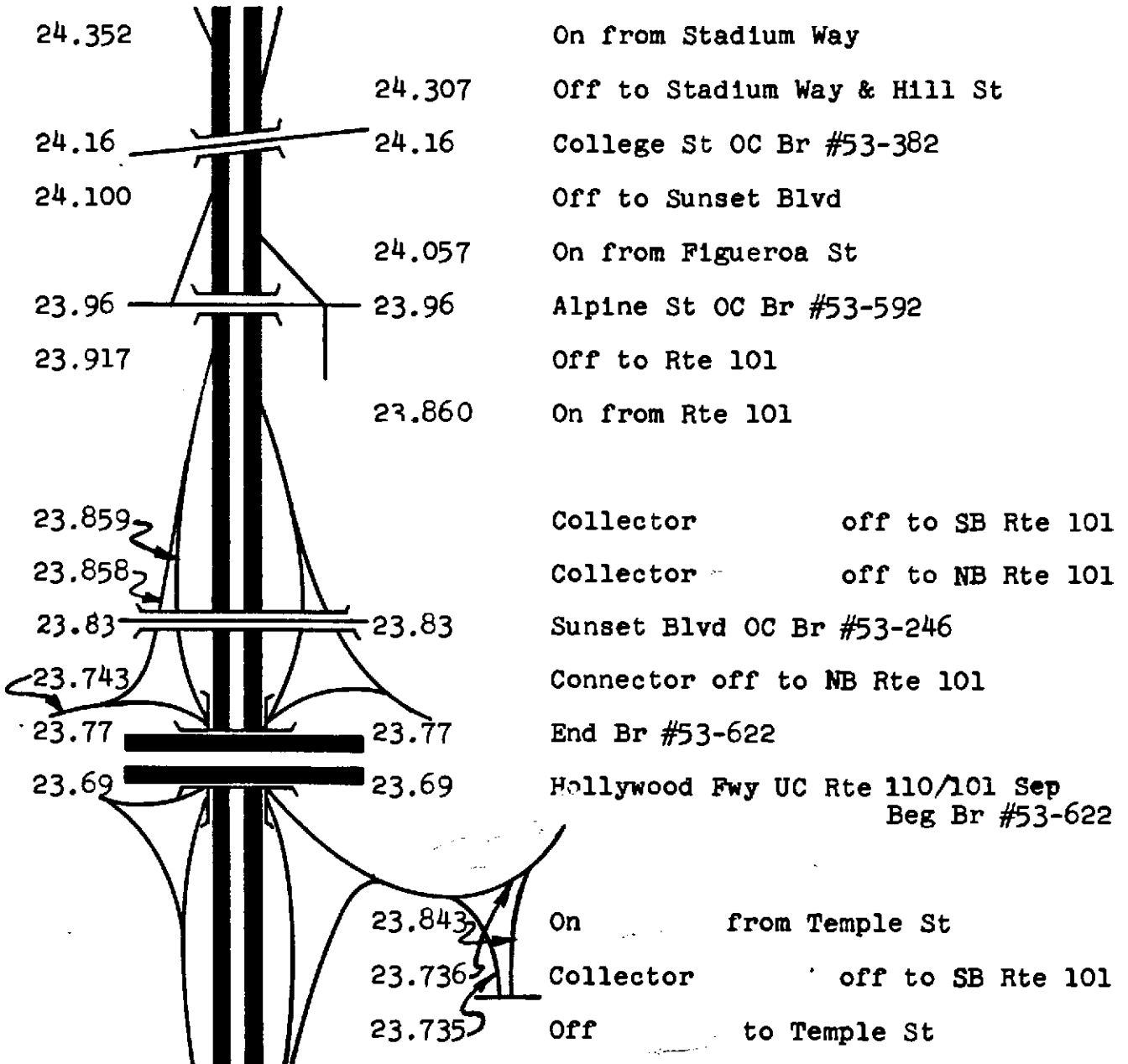
Harbor Fwy



Harbor Fwy & Pasadena Fwy

SB

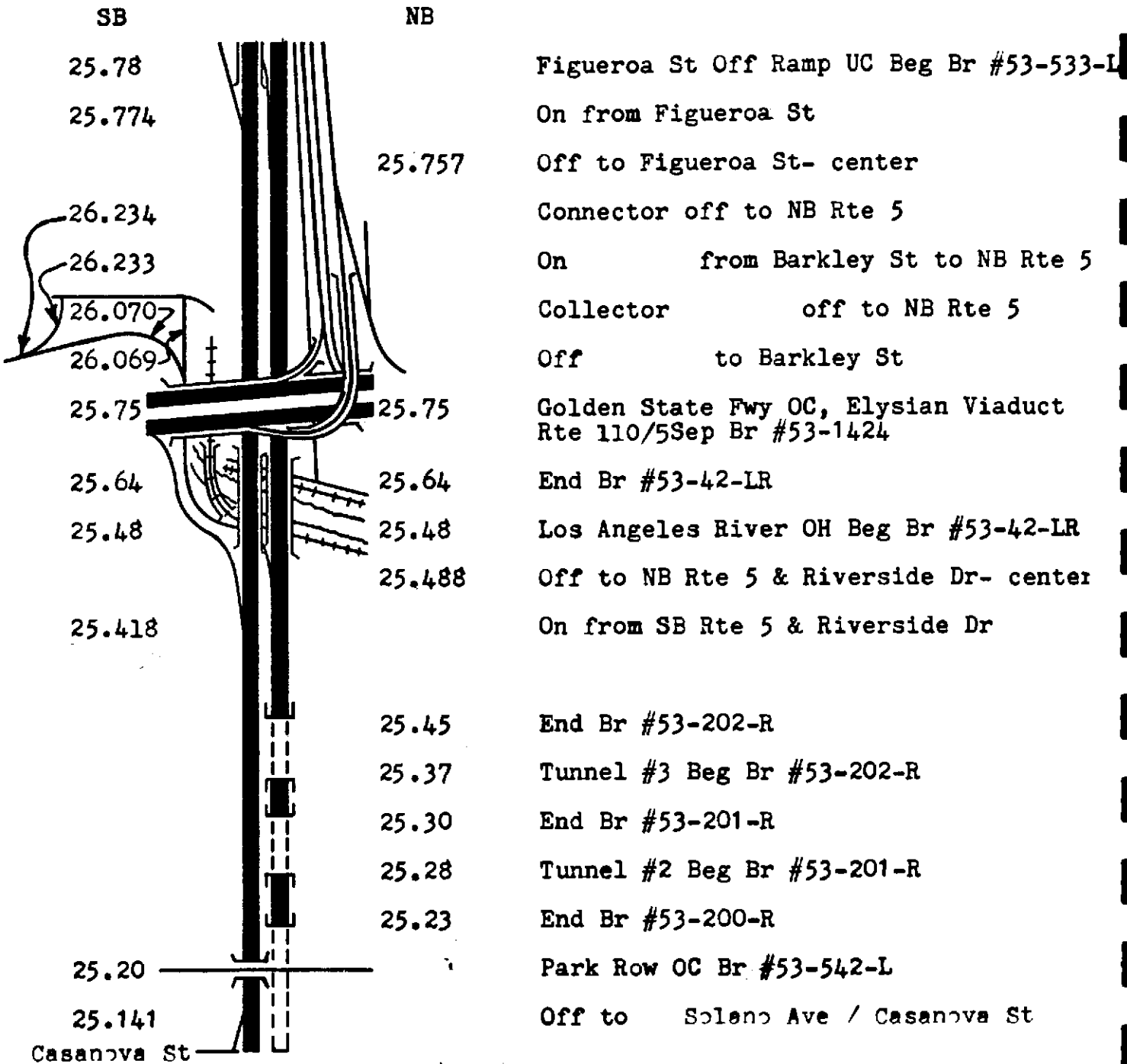
NB



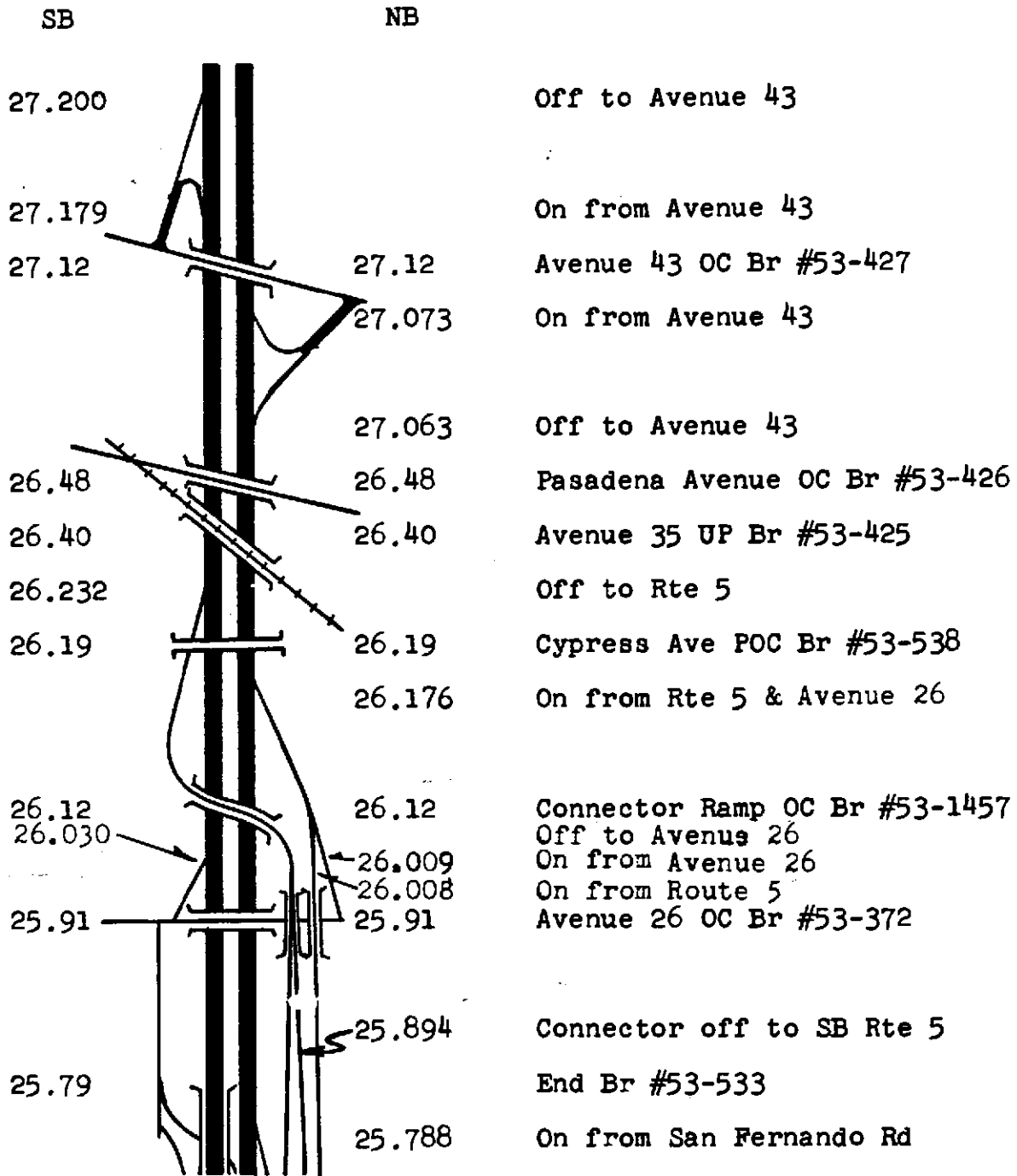
Pasadena Fwy

SB	NB	
	25.14	Tunnel #1 Beg Br #53-200-R
25.12		End Br #53-541-L
25.09		Solano Ave UC Beg Br #53-541-L
	25.105	On from Solano Ave
	25.085	Off to Solano Ave
25.05	25.05	End Br #53-504, End Br #53-199-R
25.04		Amador St UC Beg Br #53-504-L
25.051		On from Amador St
	24.90	Tunnel #4 Beg Br #53-199-R
	24.764	On from Stadium Way
24.75		End Br #53-540-L
	24.75	Stadium Way OC Br #53-540-R
24.73		Stadium Way UC Beg Br #53-540-L
24.727		Off to Stadium Way
24.576		Off to Hill St- center
	24.563	On from Hill St
	24.55	No. Hill St Off Ramp OC Br #53-539-R
24.52	24.52	Stadium Way OC Br #53-1635
	24.427	Off Segment to Stadium Way
	24.426	Off Segment to Hill St
24.37	24.37	Yale St POC Br #53-1105

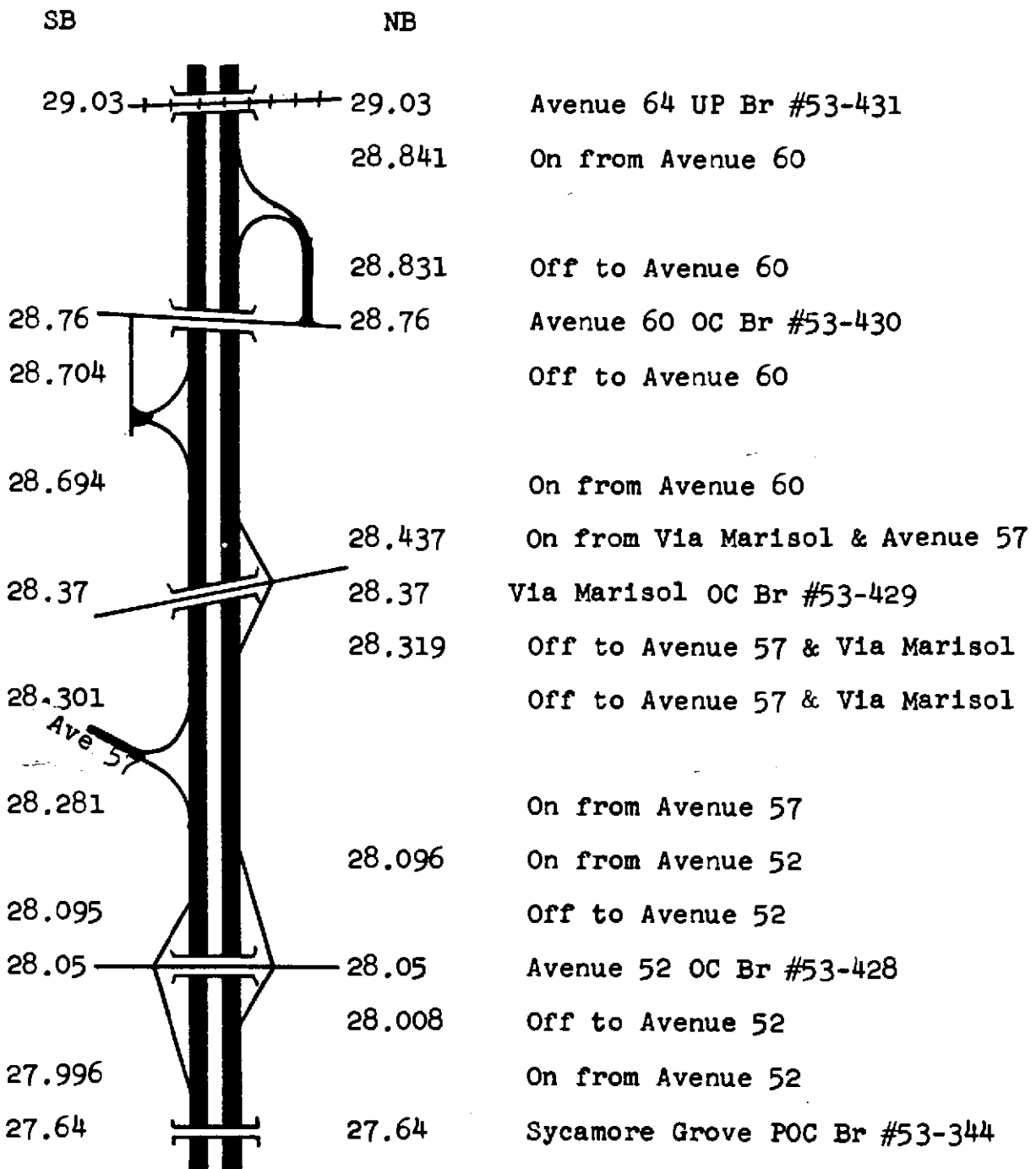
Pasadena Fwy





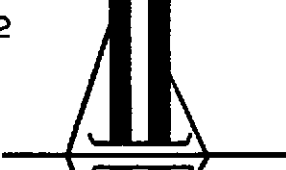










Pasadena Fwy



Pasadena Fwy



Pasadena Fwy

SB		NB	
30.78		30.78	Meridian Ave OC Br #53-437
30.70		30.70	Prospect Ave OC Br #53-436
30.642			Off to Orange Grove Ave
		30.637	On from Orange Grove Ave
30.59		30.59	Orange Grove Ave OC Br #53-435
		30.513	Off to Orange Grove Ave
30.495			On from Orange Grove Ave
30.43		30.43	Grand Ave OC Br #53-434
30.30		30.30	Arroyo Drive OC Br #53-433
30.18		30.18	End Br #53-276
30.10		30.10	Arroyo Seco UC Beg Br #53-276
30.08		30.08	End <u>LA-110-LA</u> ; <u>Beg LA-110-SPas</u>
		29.989	Off to Bridewell St
29.550			Off to York Blvd
29.539			On from York Blvd
29.50		29.50	York Blvd UP Br #53-121
29.28		29.28	Marmion Way OC Br #53-445
		29.266	Off to Avenue 64 & Marmion Way
29.190			On from Avenue 64 & Marmion Way

Post Miles

LA-110

July 1982

Pasadena Fwy & Arroyo Parkway

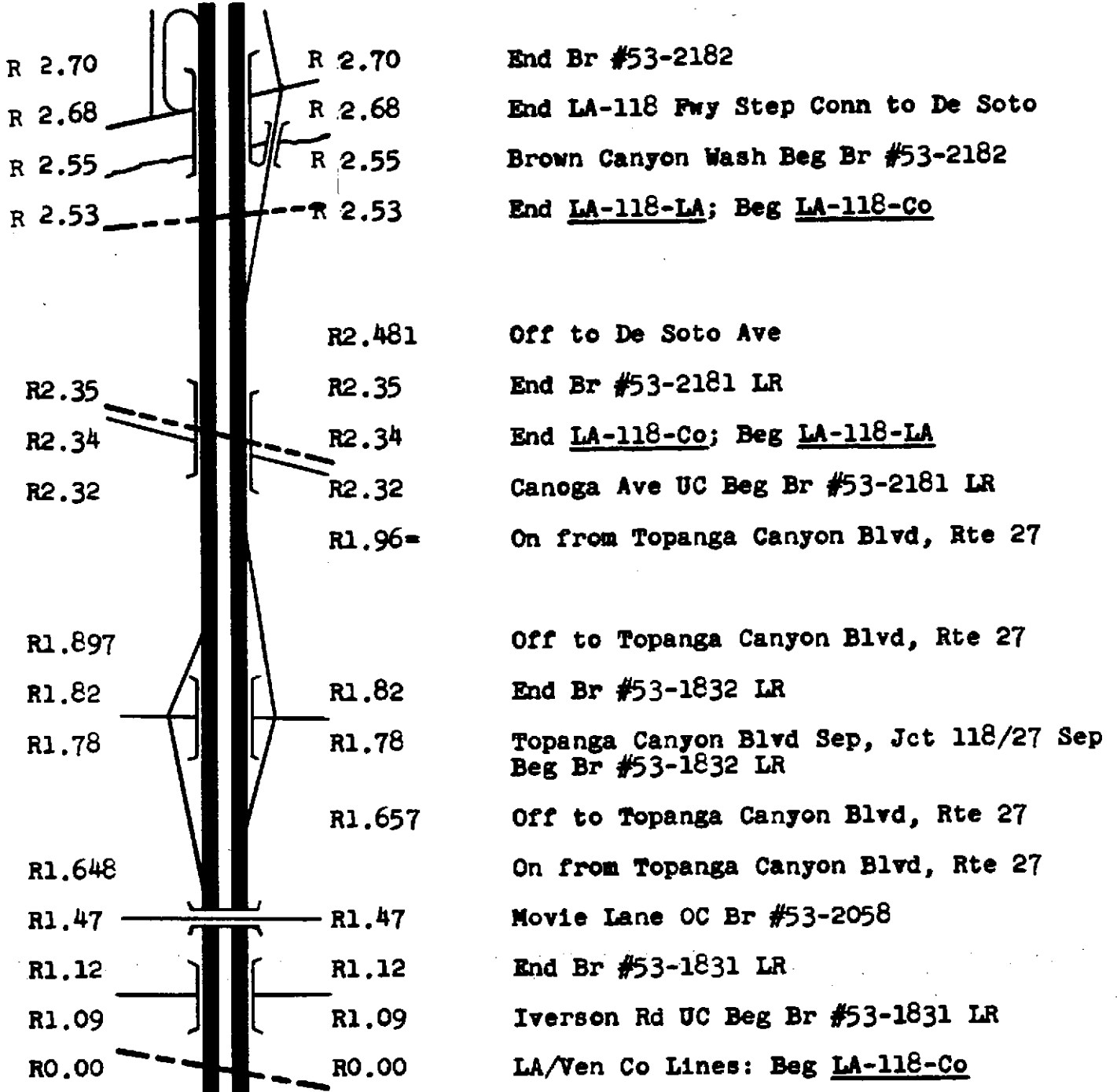
33.153	Colorado Blvd Jct Rte 248; End <u>LA-110-Pas</u>
33.050	Green St
32.911	Cordova St - Rt; OID
32,791	Del Mar Blvd
32.670	Evanston Pl - Rt; OID
32.631	Bellevue Dr
32.472	California St
32.411	Pico St - Rt; OID
32.271	Fillmore St
31.912	Glenarm St

SB	NB	
31.91	31.91	End Pasadena Fwy; Beg Divided Hwy
31.90	31.90	Glenarm St R/R Grade Xing
31.85	31.85	Raymond Spur
31.724		Off to Fair Oaks Ave
31.57	31.57	End <u>LA-110-SPas</u> ; <u>Beg LA-110-Pas</u>
31.17	31.17	Fair Oaks Ave OC Br #53-440
	31.109	Off to Fair Oaks Ave
31.105		On from Fair Oaks Ave
31.03	31.03	Fremont Ave UP Br #53-439
31.01	31.01	Fremont Ave OC Br #53-438

Simi-San Fernando Valley Fwy

WB

EB

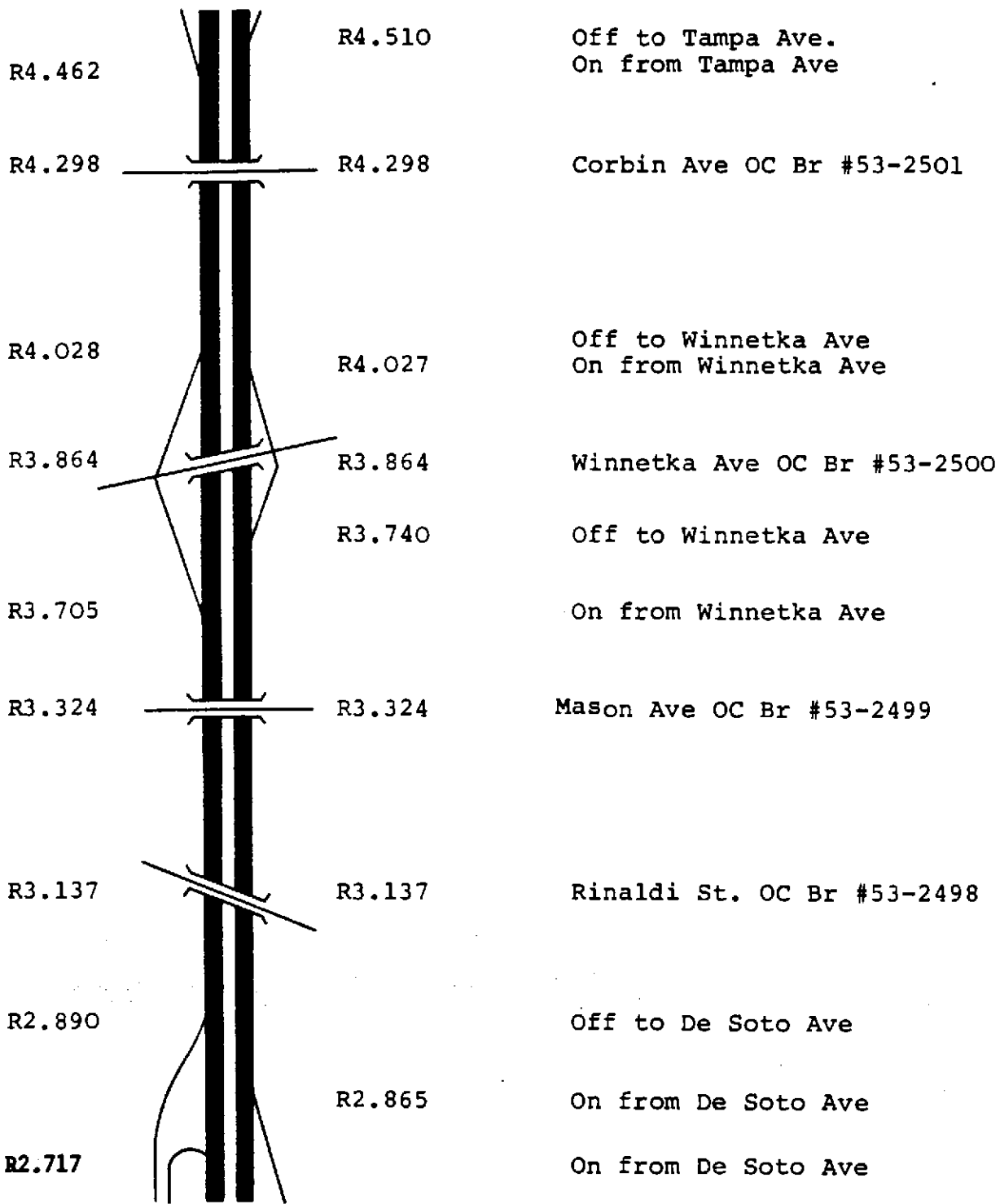


Simi-San Fernando Valley Fwy

Eastbound opened 1-11-83
Westbound opened 1-12-83

WB

EB



Simi-San Fernando Valley Freeway

WB		EB	
R6.377		R6.377	Aliso Creek Culvert Br #53-2634
R6.225		R6.225	Chimineas Ave OC Br #53-2512
R6.032		R6.032 R5.970	Etiwanda Ave Ped OC Br #53-2511 On from Reseda Blvd
R5.937			Off to Rinaldi St.
R5.804		R5.804	Reseda Blvd OC Br #53-2510
		R5.638	Off to Reseda Blvd On from Rinaldi St.
R5.525			
R5.197 R4.839		R5.197	Wilbur Ave OC Br #53-2509 Off to Tampa Ave
		R4.795	On from Tampa Ave
R4.639		R4.639	Tampa Ave OC Br #53-2647
R4.593		R4.593	End Bridge #53-2502 LR
R4.542		R4.542	Limekiln Canyon Ck Br #53-2502 LR

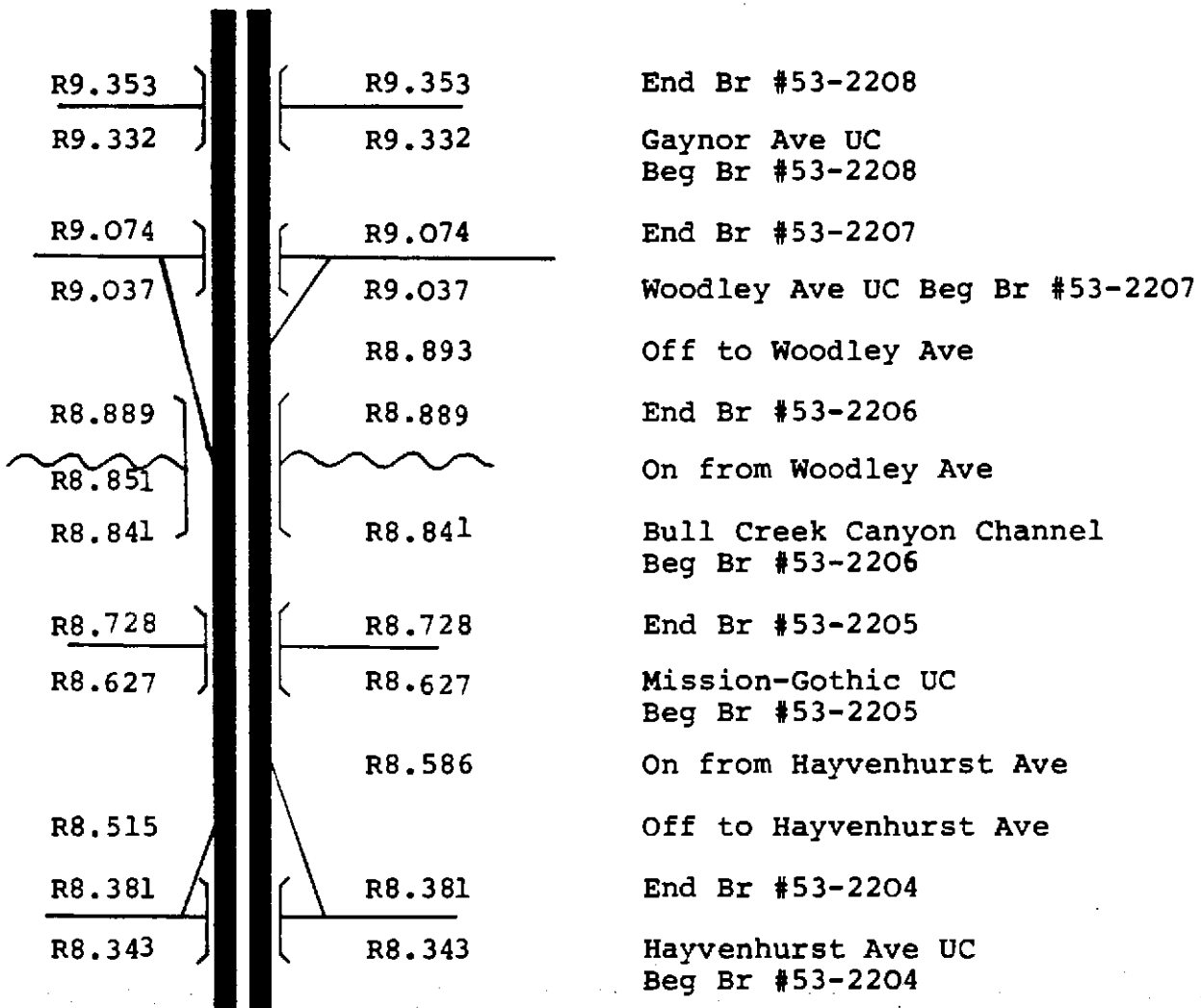
Simi-San Fernando Valley Freeway

WB	Diagram	EB	Description	
R8.056 R8.053		R8.088	On from Balboa Blvd NB Off to Balboa Blvd	
		R8.053	Ruffner Ave OC Br #53-2396	
R7.800		R7.800	Balboa Blvd OC Br #53-2395	
		R7.772	On from Balboa Blvd SB	
R7.607			On from Balboa Blvd	
		R7.551	Off to Balboa Blvd	
R7.301			R7.301	Louise Ave OC Br #53-2466
		R7.050	R7.050	Encino Ave OC Br #53-2465
R6.979			R6.962	Off to White Oak Ave On from White Oak Ave
R6.800			R6.800	White Oak Ave OC Br #53-2464
R6.633		R6.638	Off to White Oak Ave On from White Oak Ave	
R6.578		R6.578	Zelzah Ave OC Br #53-2513	

SIMI-SAN FERNANDO VALLEY FREEWAY

WB

EB



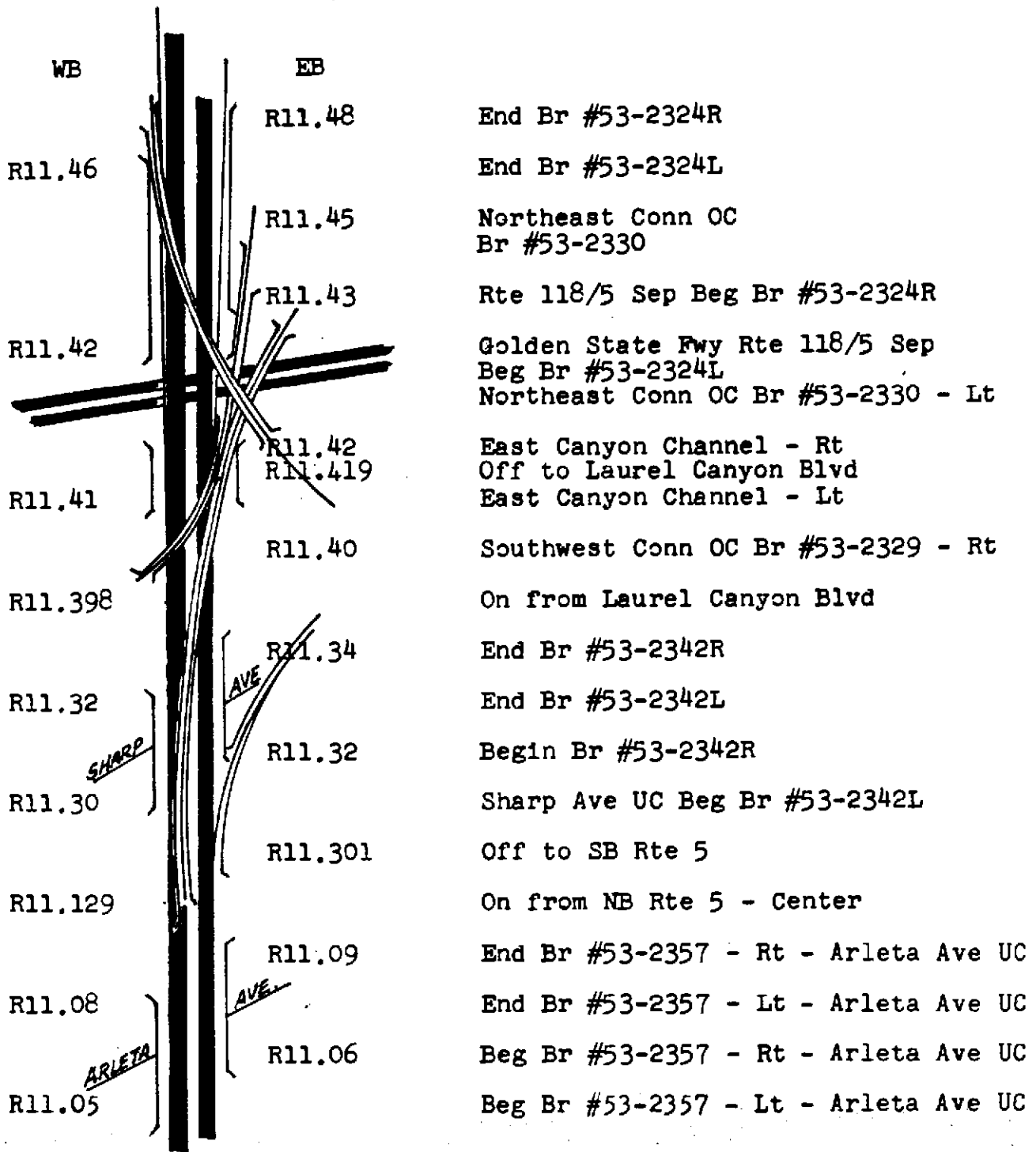
SAN FERNANDO VALLEY FREEWAY

WB	EB	
R11.00	R11.00	Beg Indep Align
R10.87	R10.87	End Br #53-2215
R10.83	R10.83	Fox St UC #53-2215
R10.55	R10.55	End Br #53-2214
R10.51	R10.51	Chatsworth Dr UC #53-2214
R10.39	R10.236	W/B off to Route 405 On from Sepulveda Blvd
R10.210		Off to Sepulveda Blvd
R10.10	R10.10	End Br #53-2213
R10.07	R10.07	Sepulveda Blvd. UC #53-2213
	R10.053	On from Rte 405
R9.923		On from Sepulveda Blvd
	R9.888	Off to Sepulveda Blvd
R9.83	R9.83	Center Conn OC Br #53-2212
R9.81	R9.81	San Diego Fwy Jct Rte 405/118 Sep Br #53-2211
R9.75	R9.75	Southeast Conn OC Br #53-2216
R9.694		W/B on from S/B Route 405
R9.59	R9.59	End Br #53-2209
R9.57	R9.57	Haskell Ave UC Beg Br #53-2209
	R9.469	Off to SB Rte 405
R9.460		On from NB Rte 405

46.95. Sepulveda

46.95. NB on Rte 405

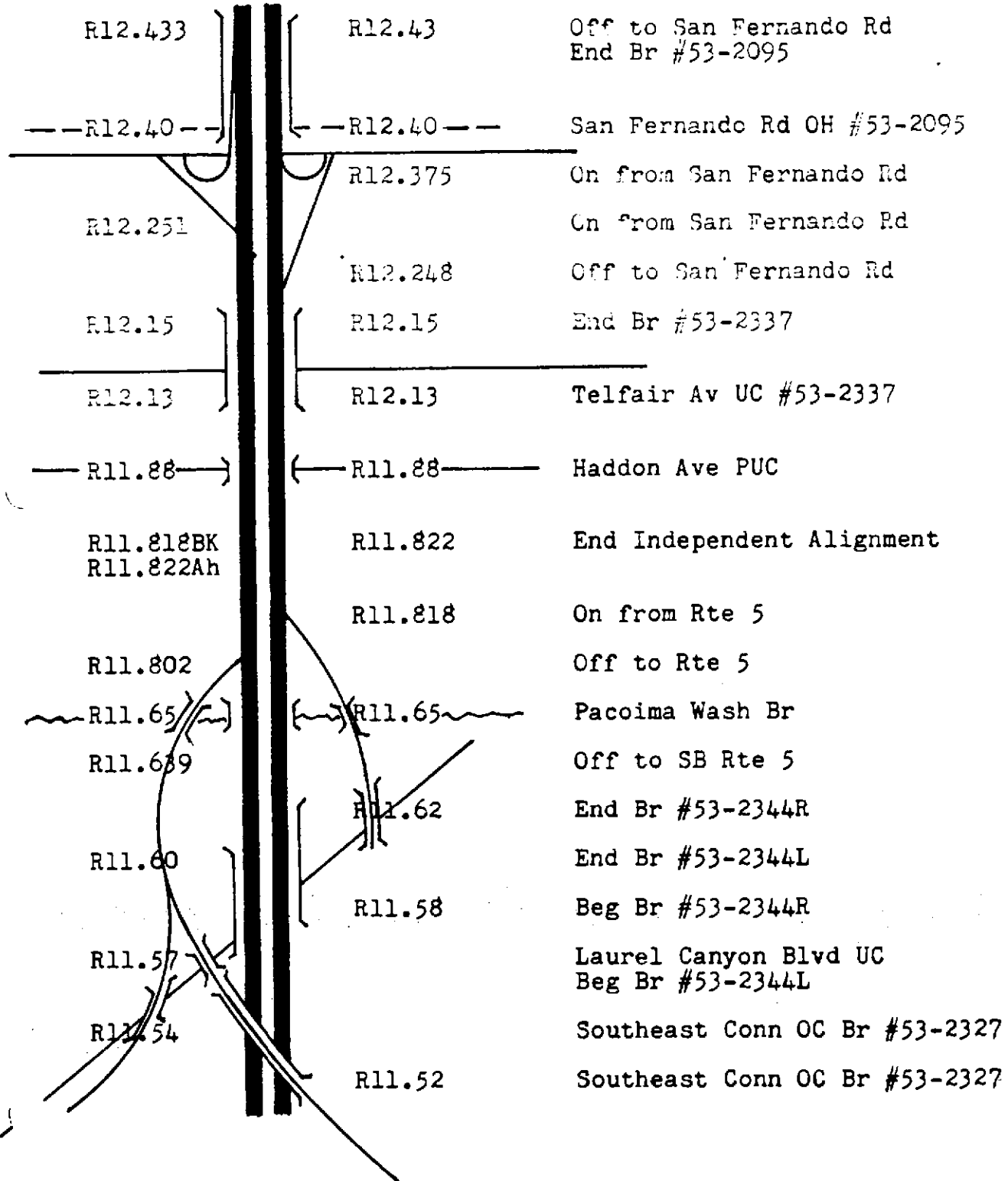
SAN FERNANDO VALLEY FREEWAY



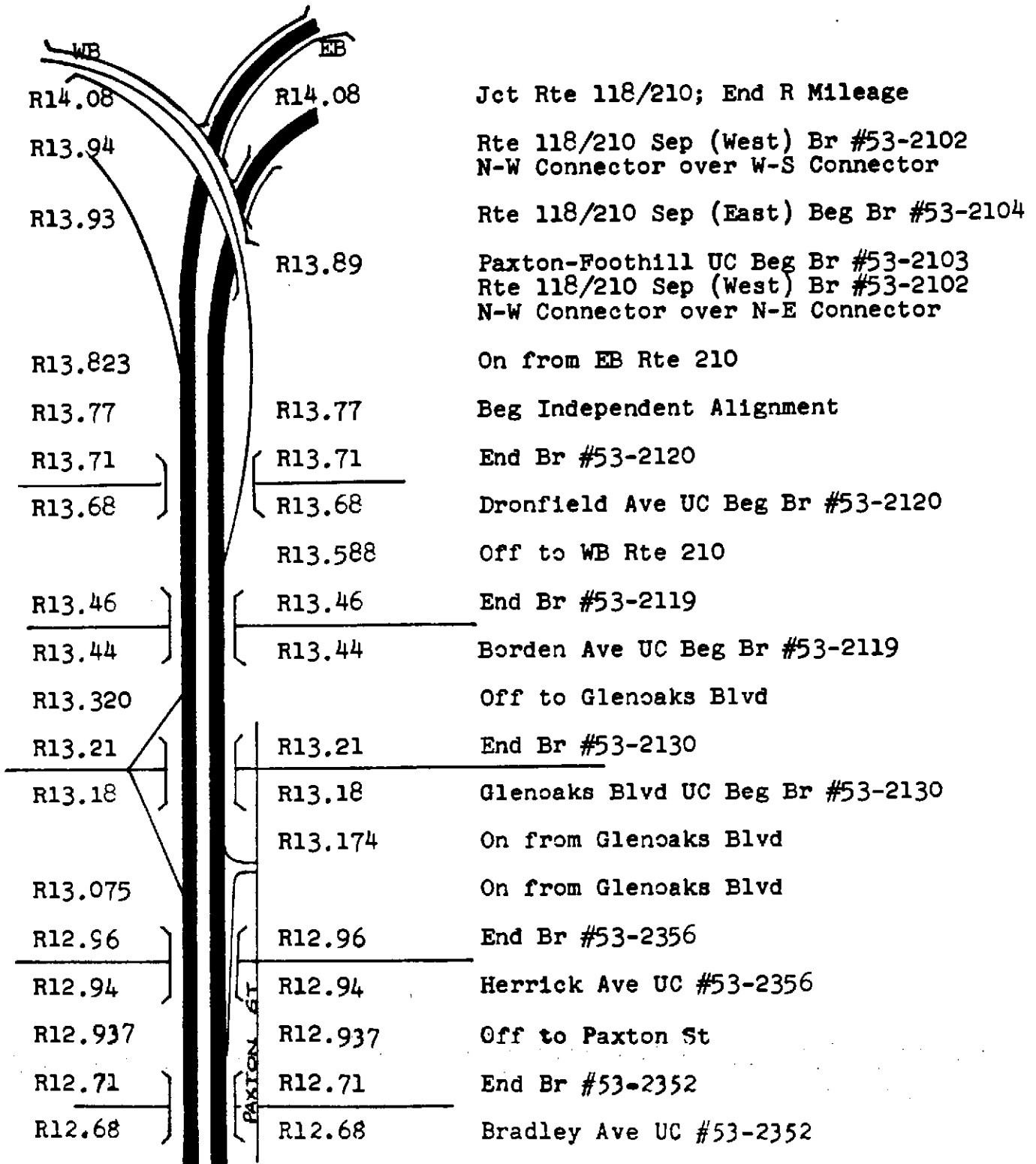
SAN FERNANDO VALLEY FREEWAY


WB

EB



SAN FERNANDO VALLEY FWY





Henry Mayo Dr
W to E

R5.588		Off to Castaic Jct	
R5.431		R5.539	On from Castaic Jct
R5.410			On & Off Segment from Frontage Road
T5.21		R5.361	On from Castaic Jct
			Off to Castaic Jct
T5.12		T5.16	End Temp Conn
T4.98		T5.12	End Temp Conn
			Beg Divided Roadway
			Beg Temp Conn
4.560		Travel Village Campground - Rt; OID	
4.18		End Br #53-93	
4.09		Castaic Cr Beg Br #53-93	
3.644		Indian Dunes (Private Road) - Rt	
3.08		Chiquita Cyn Dump (Private Road) - Lt	
2.361		Chiquita Cyn Rd - Lt; Val Verde Park	
2.29		San Martinez Chiquita Br #53-92	
1.44		San Martinez Grande Br #53-91	
1.401		San Martinez Grande Cyn Rd - Lt	
0.00		LA Co Line; Beg <u>LA-126-Co</u>	

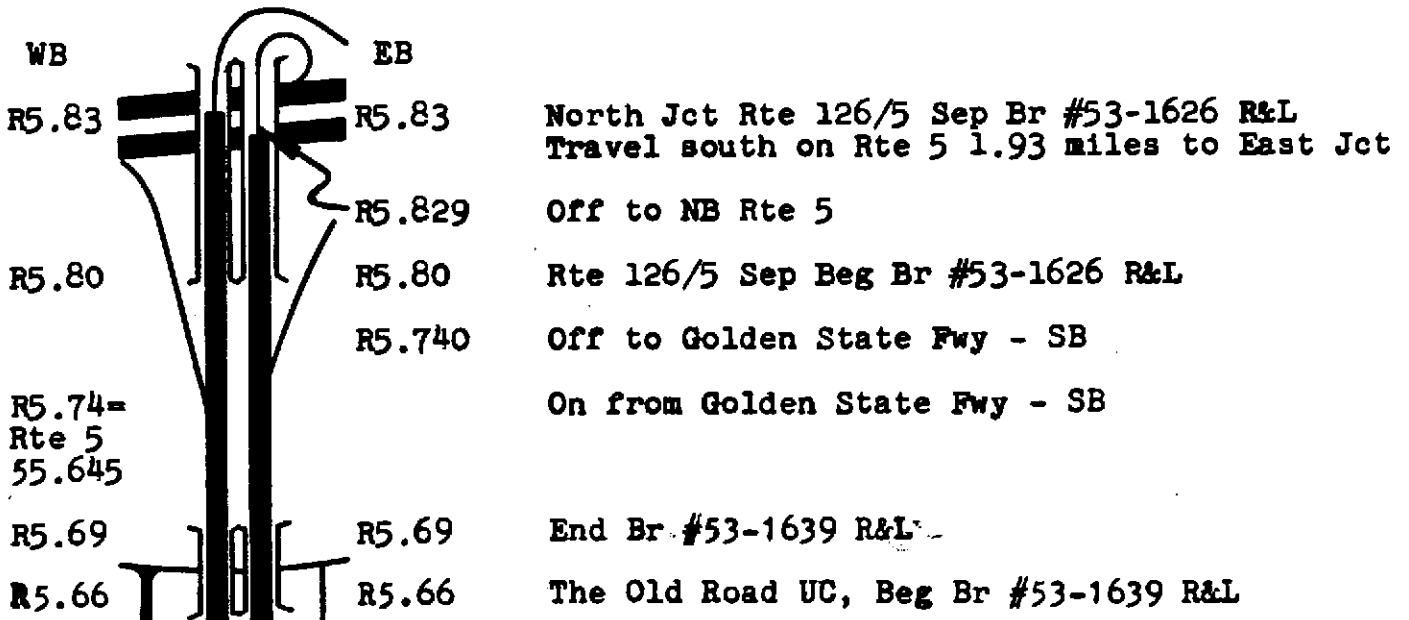
Post Miles

LA - 126

September 1983

Henry Mayo Dr & Magic Mtn Pkwy
W to E

8.24	End Br #53-15
8.20	South Fork Santa Clara River Beg Br #53-15
7.861	Valencia Blvd
7.351	Newhall Ave - Rt
6.41	Oberg Spur Grade Xing
R6.00= 6.00	End Realignment
R5.905	Off to NB Rte 5 - Lt
R5.871	Rd - Rt; Off to NB Rte 5 - Lt
R5.865	Off Segment to NB Rte 5 - Lt
R5.84	South Jct Rte 5/126 Sep Br #53-1625 R&L Continue Rte 126 via Magic Mtn Parkway
R5.828	Connector to NB Rte 5 - Lt



Post Miles

LA - 126

September 1983

San Fernando Rd
W to E

10.991	Market St
10.901	8th St
10.831	9th St
10.761	Spruce - Rt; Lions Ave - Lt & Rt
10.681	Railroad Ave - Lt; 11th St - Rt
10.611	12th St - Rt
10.58	End Br #53-12
10.57	Newhall Cr Beg Br #53-12
10.511	13th St - Lt
10.421	14th St - Rt
10.24	L.A. Co. Fire Station - Rt
10.190	15th St - Rt
10.02	Placerita Cr Br #53-398
9.95	End Br #53-14
9.93	Placerita Cr Beg Br #53-14
9.281	Entrance to Industrial Park - Lt
8.61	Saugus City Limits
8.521	Drayton St - Lt
8.391	Bouquet Cyn Rd - Lt Continues via San Fernando Rd

Post Miles

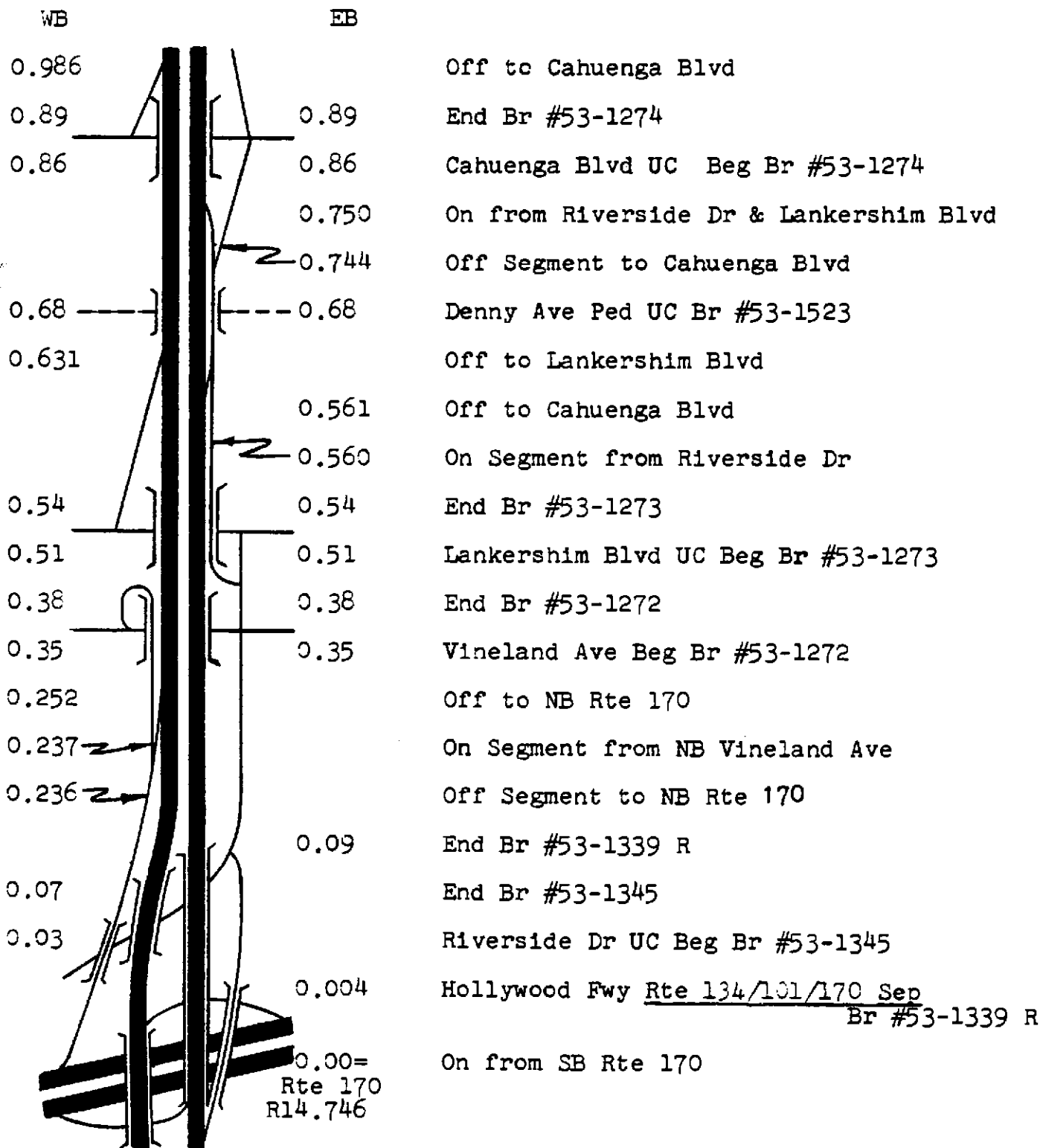
LA - 126

September 1983

San Fernando Rd
W to E

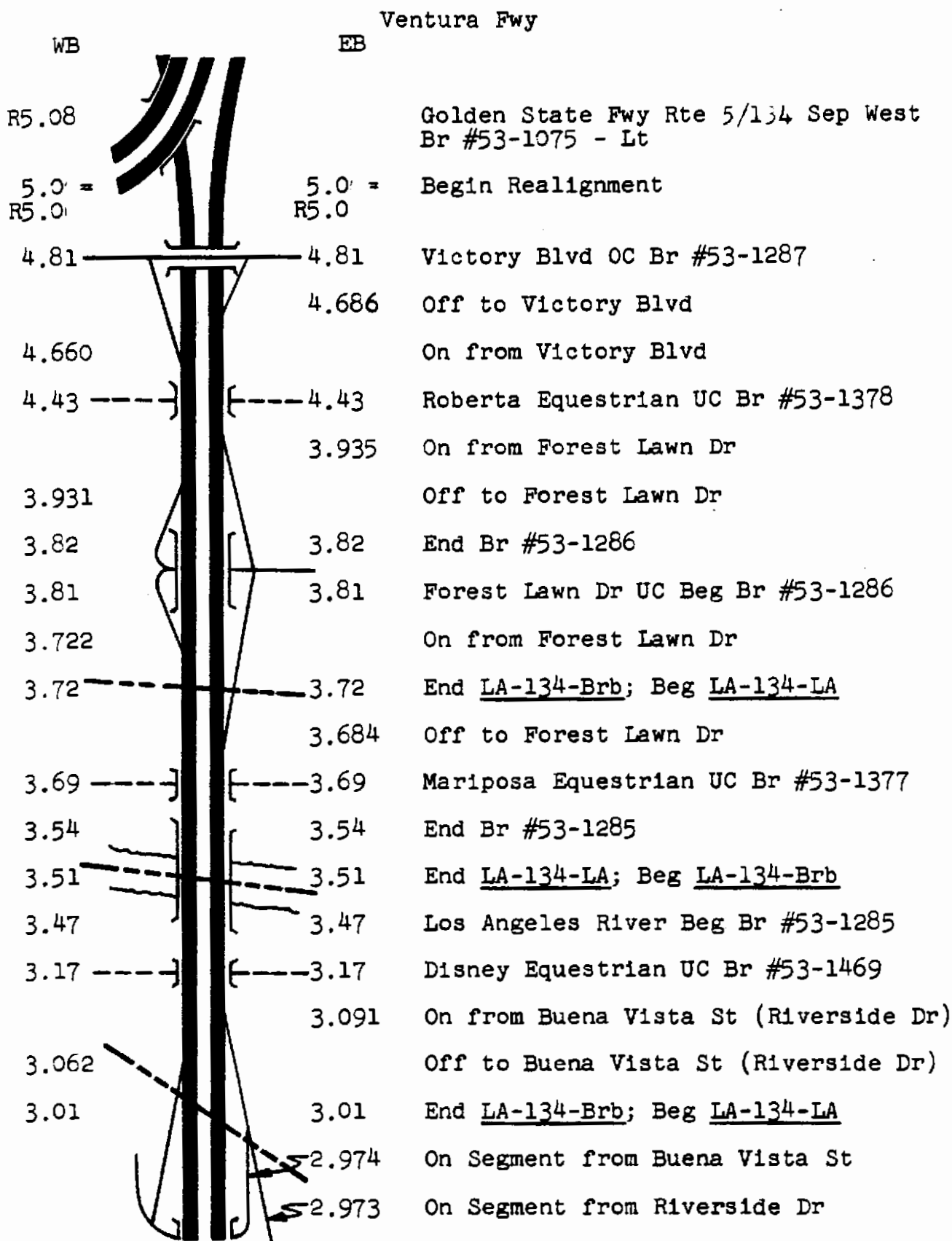
T12.81	End <u>LA-126-Co</u>
T12.68	Jct Rte 14/126 Br #53-2070 L R
T12.642= Rte 14 R27.232	to SB Rte 14 & On from SB Rte 14
T12.515	Sierra Hwy
T12.431	San Fernando Rd - Rt
12.34= T12.34	Beg "T" Mileage
11.60	Oak Cr Br #53-369
11.561	Dept. of Trans. Mtce Office - Lt Race St - Lt
11.481	Arch St - Lt
11.431	Pine St - Rt
11.391	2nd St - Lt
11.361	Pine - Lt
11.32	Newhall Grade Xing
11.291	Railroad Ave - Lt
11.231	4th St - Lt
11.151	5th St - Lt; Newhall Ave - Rt Entrance to Wm. S. Hart Park - Rt
11.081	6th St

Ventura Fwy

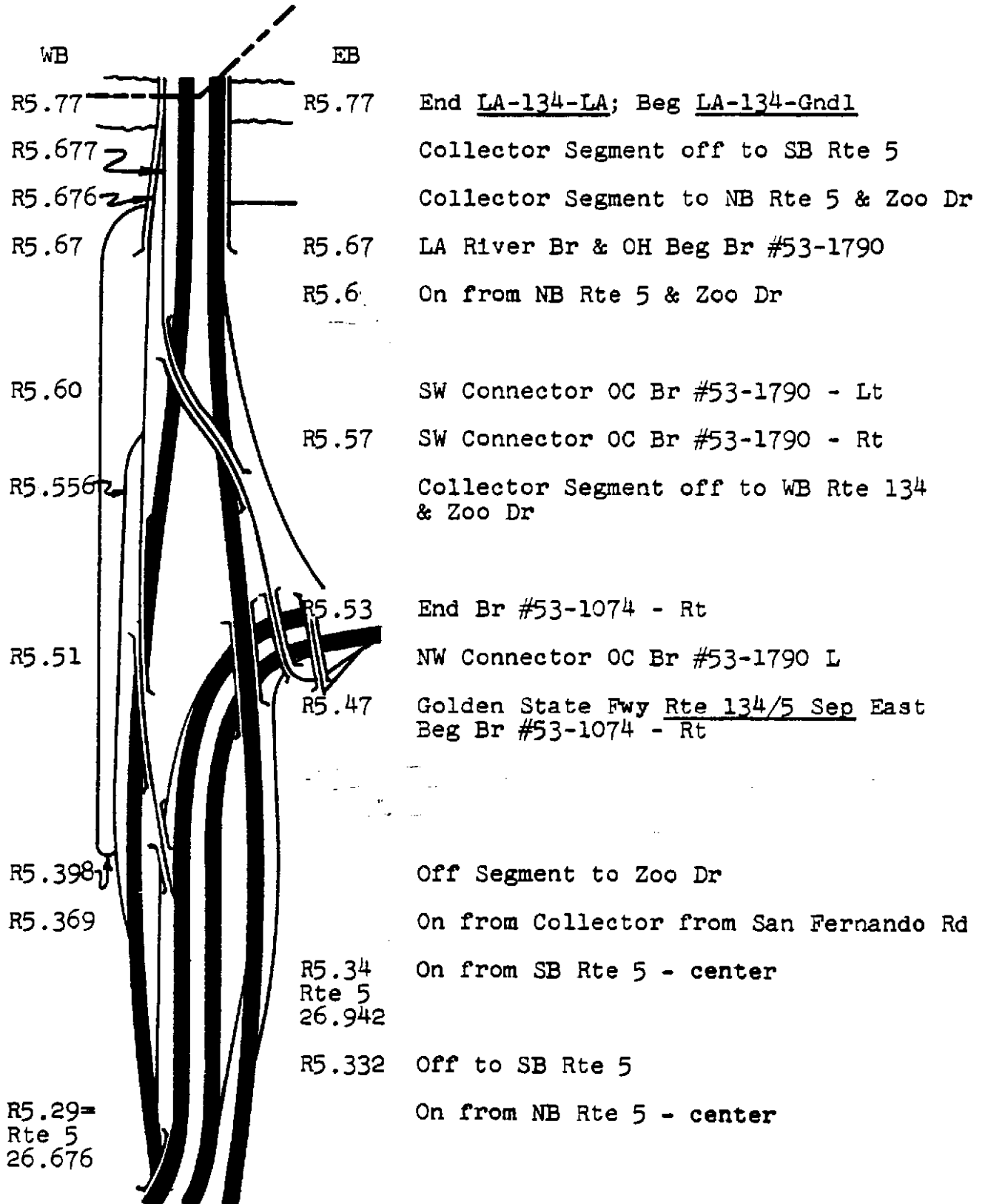


Ventura Fwy

WB	EB	
	2.94	End Br #53-1283
2.94	2.90	Riverside Dr UC Beg Br #53-1283
2.90		On from Buena Vista St (Riverside Dr)
2.769	2.69	End Br #53-1282
2.69	2.67	Catalina St UC Beg Br #53-1282
2.67	2.565	Off to Buena Vista St (Catalina St)
	2.39	California St OC Br #53-1281
2.39	2.293	Off to Hollywood Way (Alameda Ave)
2.293	2.24	Olive Ave OC Br #53-1280
2.24	2.155	On from Hollywood Way & Riverside Dr
	2.11	Hollywood Way OC Br #53-1279
2.11	2.03	Alameda Ave OC Br #53-1278
2.03		On from Alameda Ave & Hollywood Way
1.896	1.82	Pass Ave OC Br #53-1277
1.82	1.669	Off to Pass Ave
	1.55	End <u>LA-134-LA</u> ; Beg <u>LA-134-Brb</u>
1.55	1.39	End Br #53-1276
1.39	1.36	Forman Ave UC Beg Br #53-1276
1.36	1.14	End Br #53-1275
1.14	1.11	Ledge Ave UC Beg Br #53-1275
1.11	1.005	On from Cahuenga Blvd

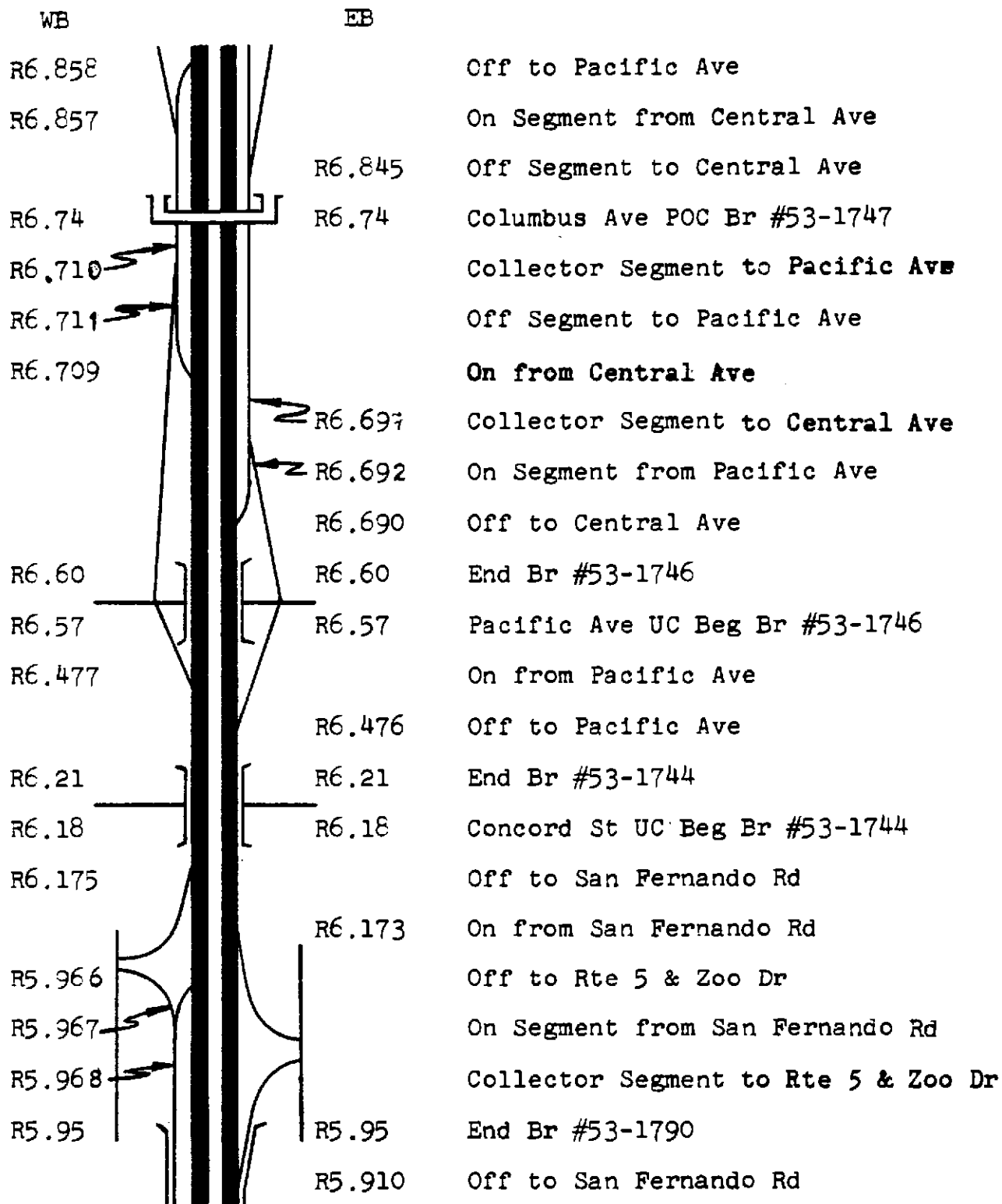


Ventura Fwy

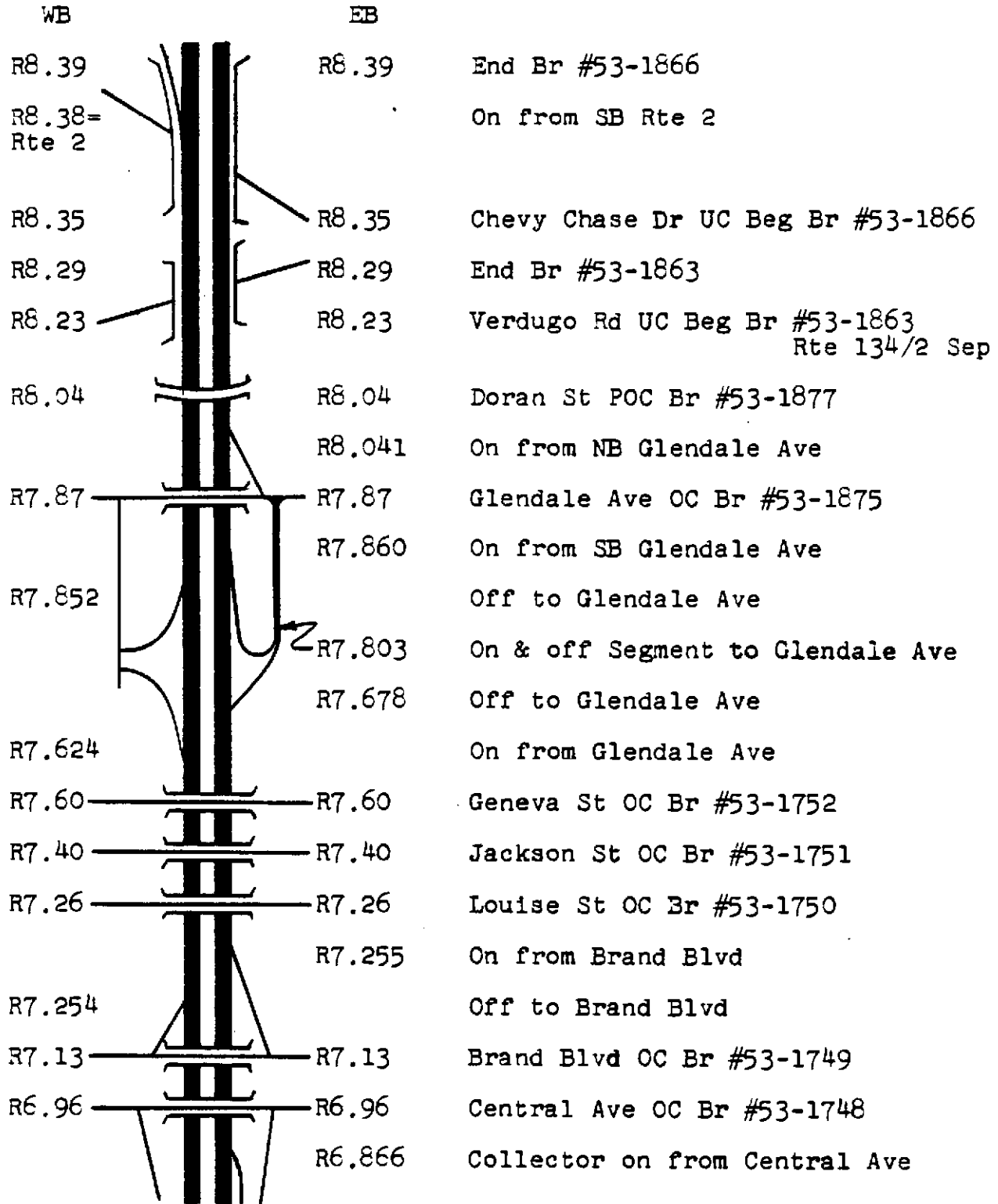


WB		EB	
R5.77		R5.77	End <u>LA-134-LA</u> ; Beg <u>LA-134-Gnd1</u>
R5.677			Collector Segment off to SB Rte 5
R5.676			Collector Segment to NB Rte 5 & Zoo Dr
R5.67		R5.67	LA River Br & OH Beg Br #53-1790
		R5.6	On from NB Rte 5 & Zoo Dr
R5.60			SW Connector OC Br #53-1790 - Lt
		R5.57	SW Connector OC Br #53-1790 - Rt
R5.556			Collector Segment off to WB Rte 134 & Zoo Dr
		R5.53	End Br #53-1074 - Rt
R5.51			NW Connector OC Br #53-1790 L
		R5.47	Golden State Fwy <u>Rte 134/5 Sep East</u> Beg Br #53-1074 - Rt
R5.398			Off Segment to Zoo Dr
R5.369			On from Collector from San Fernando Rd
		R5.34	On from SB Rte 5 - center
		Rte 5	
		26.942	
		R5.332	Off to SB Rte 5
R5.29=			On from NB Rte 5 - center
Rte 5			
26.676			

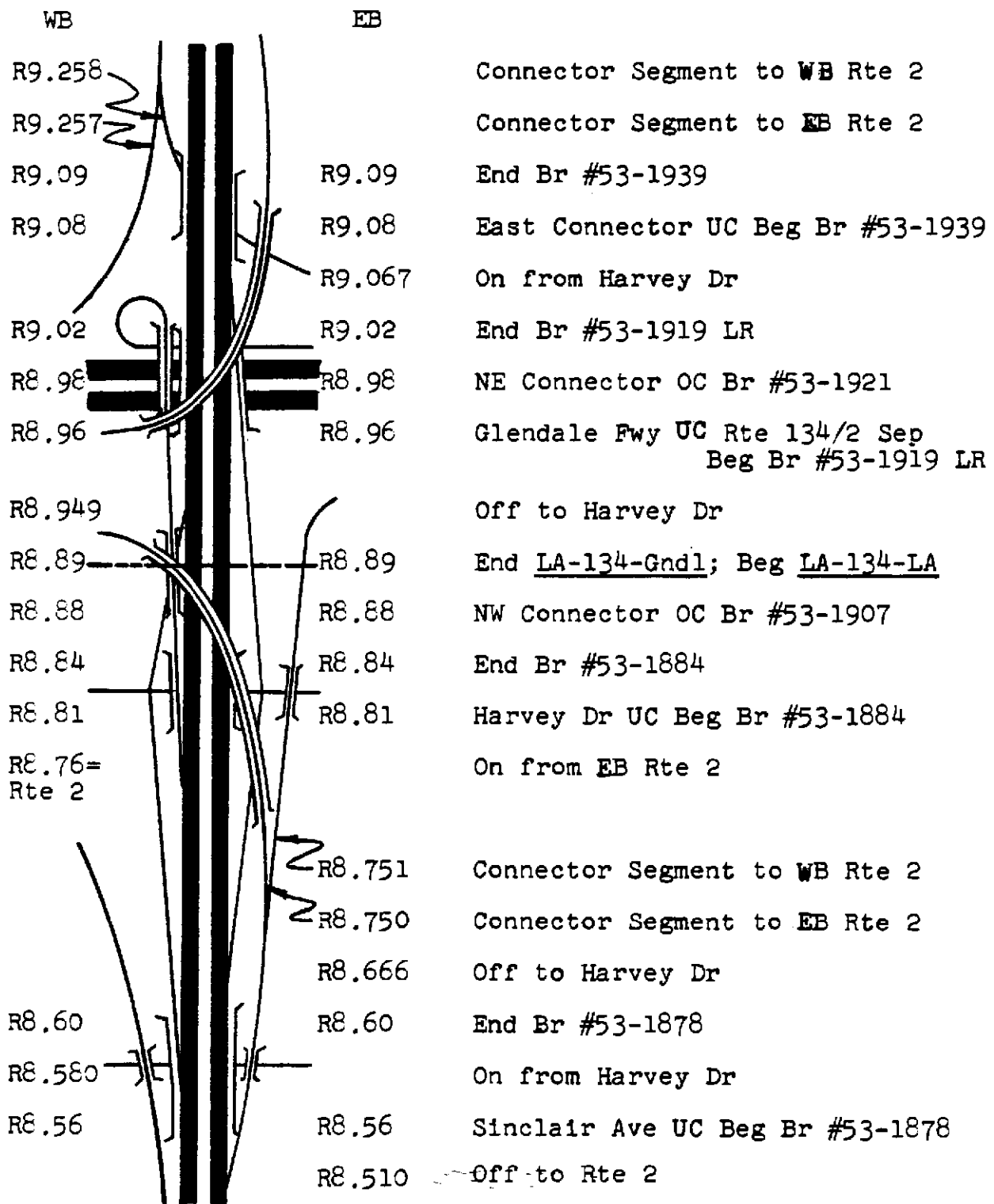
Ventura Fwy



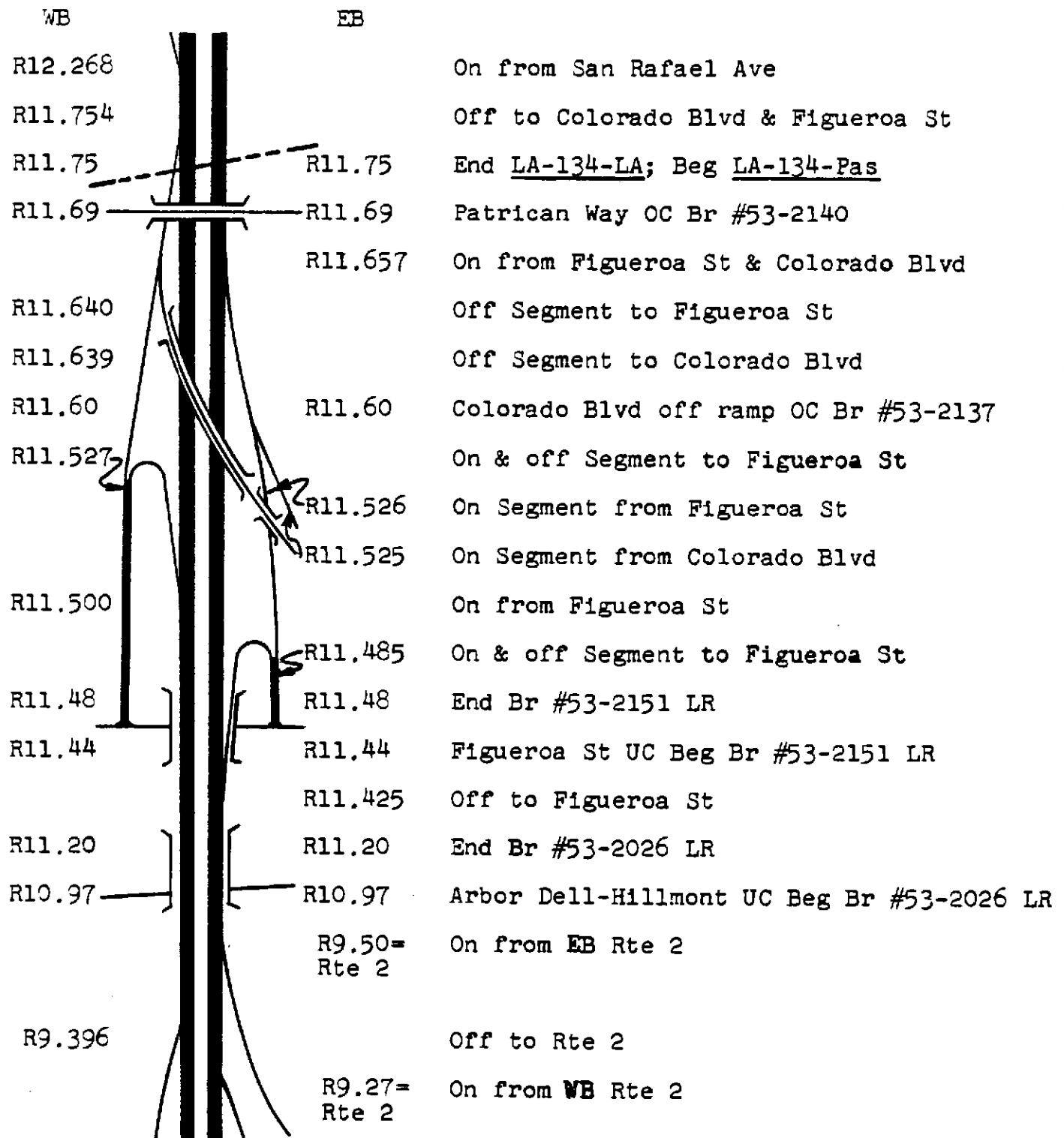
Ventura Fwy



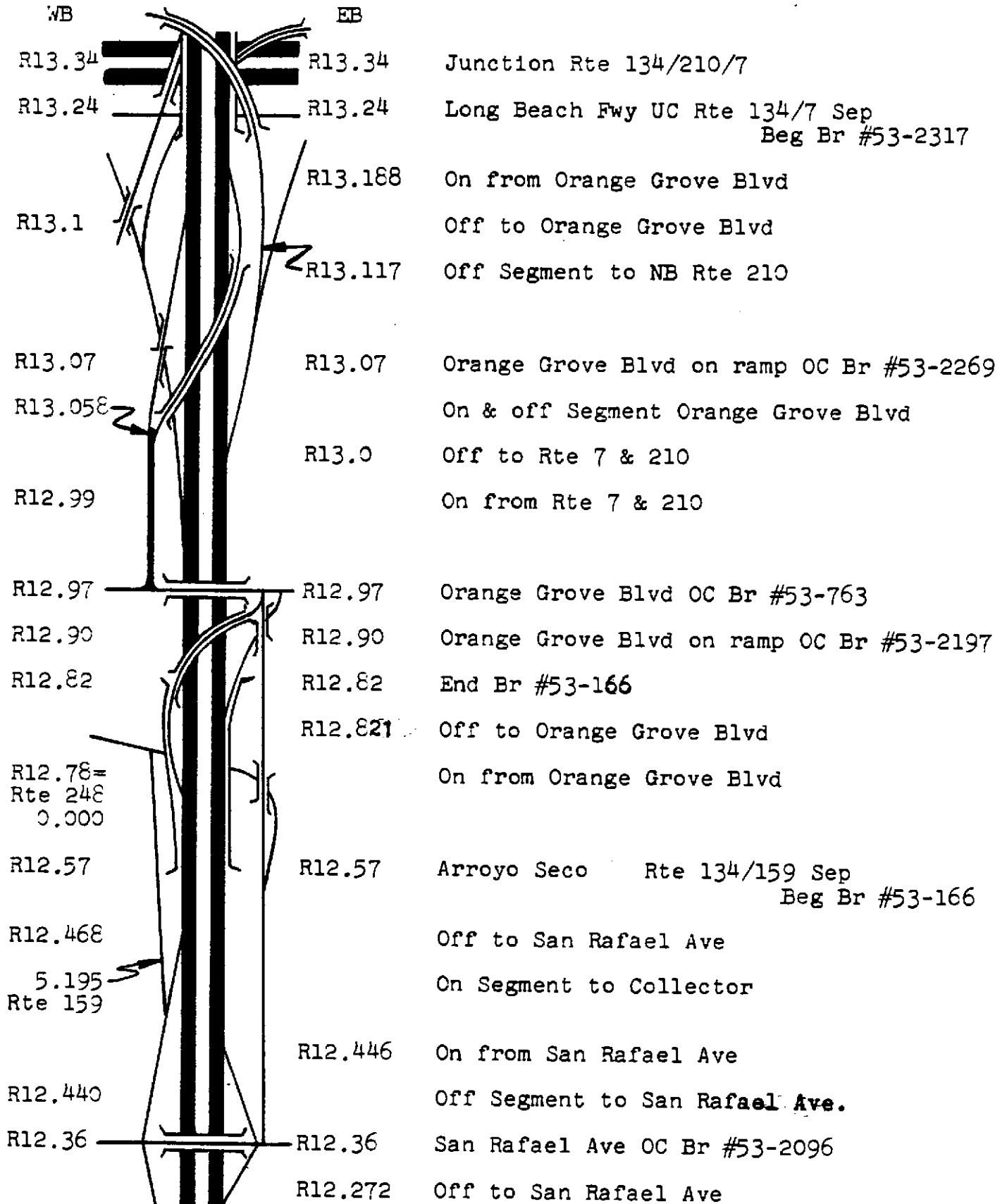
Ventura Fwy




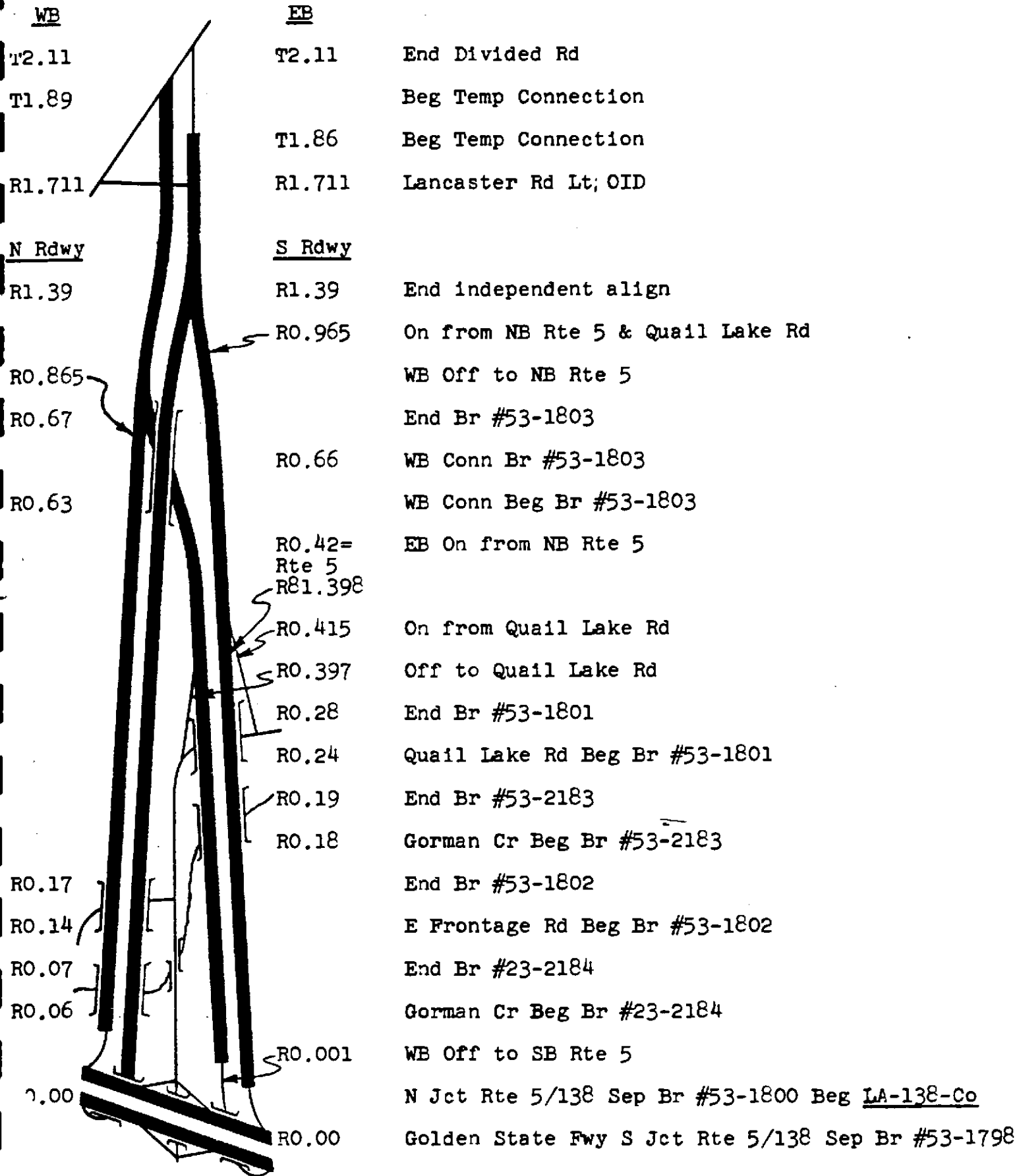
Ventura Fwy



Ventura Fwy







Post Miles

LA -- 138

Jan. 1974

Palmdale Blvd

W to E

44.941	12th St E
44.821	11th St E
44.761	10th Pl E - Lt
44.692	10th St E
44.551	9th St E
44.461	8th St E
44.424	Sierra Hwy
44.38	Palmdale Blvd R/R Grade Xing
44.36	Railroad Ditch Br #53-2112
44.329	6th St E
44.231	5th Pl E - Rt
44.186	5th St E
44.06	OID
43.950	3rd St E - Lt; OID
43.792	2nd St E - Lt
43.681	Division St
43.562	1st St E - Lt
43.53= Rte 14 R59.550	On from NB Rte 14 - Rt
43.531	WB off ramp to NB Rte 14 - Lt
43.485	EB off ramp to NB Rte 14 - Rt
43.42	Antelope Valley Fwy Jct Rte 14/138 Sep Br #53-1419; Beg Div Hwy; Beg <u>LA-138-Pmdl</u>
6.23	Jct Rte 48 Continue Via Rte 48; Old Ridge Rte - Rt
T2.16= 4.31E	End Temp Connection

Post Miles

LA - 138

Jan. 1974

Palmdale Blvd & 47th St E

W - E

49.871	Avenue "R-14" Rt
49.771	Avenue "R-12" Rt
49.740	Avenue "R-12" Lt
48.961	Avenue "R"
48.590	to NB 47th St E - Lt; Rte Cont via 47th St E
48.558	from SB 47th St E; OID
48.413	to NB 47th St E & EB Palmdale Blvd; OID
48.401	from WB Palmdale Blvd - Lt
48.02	OID
47.761	40th St E
47.421	Landon Avenue - Lt; OID
47.251	35th St E
47.071	Pond Ave - Lt; OID
46.730	30th St E
46.611	28th St E - Lt
46.481	27th St E - Lt
46.351	26th St E - Lt
46.231	25th St E
46.22	End <u>LA-138-Pmdl</u> ; Beg <u>LA-138-Co</u>
45.971	22nd St E - Lt; OID
45.710	20th St E
45.461	17th St E
45.311	16th St E - Rt; OID
45.201	15th St E

Post Miles

LA - 138

Jan. 1974

47th St E, Fort Tejon Rd
& Pearblossom Hwy

W to E

56.09	End Br #53-2098
56.06	California Aqueduct Beg Br #53-2098
56.04	North Aqueduct Frontage Rd
55.411	89th St E - Lt
55.27	"Little Rock" Sign - Lt
55.211	87th St E
54.951	85th St E
54.706	82nd St E
54.451	80th St E
54.201	77th St E
53.951	75th St E
53.90	"Little Rock" Sign - Rt
53.59	End Br #53-303
53.55	Little Rock Cr Beg Br #53-303
53.311	60th St E - Lt; Old Fort Tejon Rd - Rt
51.881	58th St E
51.601	57th St E - Lt; Cheseboro Rd - Rt End Divided Hwy
51.410	Avenue "T" - Lt; Pearblossom Hwy - Rt; OID Rte Cont via Pearblossom Hwy str ahd
51.06	SPRR UP Br #53-2033
50.651	50th St E - Rt; Avenue "S-8" - Rt; OID
50.281	47th St E - Rt; OID Rte cont via Fort Tejon Rd
49.971	Avenue "S"

Post Miles

LA - 138

March 1982

Pearblossom Hwy

W to E

66.374	190th St E - Lt
65.461	Avenue "W" - Rt
64.681	175th St E - Rt
63.680	165th St E
63.04	Big Rock Wash Br #53-314
63.00	Bir Rock Wash Br #53-313
62.668	Rock Products Inc. Rd
60.680	136th St E - Lt
60.394	133rd St E
60.170	131st E - Rt; Longview Rd Co Rd N-6
60.09	Sign "Pearblossom" Limits
59.921	128th St E - Rt
59.671	126th St E - Rt
59.421	123rd St E - Rt
59.171	121st St E - Rt
59.14	Sign "Pearblossom" Limits
58.671	116th St E
58.611	Avenue "V-8" - Rt
57.941	Avenue "V"
57.351	Hampel St
57.181	106th St E - Rt
56.170	96th St E
56.11	South Aqueduct Frontage Rd

Post Miles

LA - 138

Jan. 1973

Pearblossom Hwy & Antelope Hwy

W to E

74.97 LA/SBdo Co Line; End LA-138-Co
74.945 263rd St E - Lt
74.854 Dirt Rd
74.808 Fort Tejon Rd - Rt
74.294 Two Dirt Rds - Rt
71.717 238th St E - Rt
71.235 Selby Ave
70.618 Dirt Rd
70.459 Whispering Pines Ranch Rd - Rt
70.36 South Aqueduct Frontage Rd
70.29 End Br #53-2174
70.28 California Aqueduct Beg Br #53-2174
70.22 North Aqueduct Frontage Rd
69.990 223rd St E - Rt
69.437 On & Off to Pearblossom Hwy, Rte 18
to Victorville
69.358 On from WB Pearblossom Hwy Jct Rte 18 - Lt
Rte continues via Antelope Hwy - Rt
68.855 213th St E - Rt
68.222 207th St E - Lt
67.881 204th St E - Lt; Largo Vista Rd - Rt to
Big Pines Co Rd N-4
67.255 199th St E - Lt
66.871 195th St E

Post Miles

LA-159
LINDA VISTA AVE
S TO N

MAY 1982

6.391	Chula Vista Pl - Rt
6.301	Linda Ridge Rd - Lt
6.161	Heatherside Rd - Rt
6.131	Heatherside Rd - Rt & Lt
6.021	Pine Oak Lane - Rt
5.931	Glen Oaks Blvd & Glen Dr - Lt
5.721	Seco St - Rt; Mira Vista Ter - Lt
5.531	Off to Mira Vista Terrace - Lt
5.481	Holly Vista Dr - Lt
5.441	Holly St - Rt
5.371	La Vereda Rd - Lt
5.301	La Vereda Rd - Lt
5.261	El Circulo Dr - Rt
5.224	Linda Vista Ave
5.221	Off to Fern Dr - Lt
5.195	On from Fern Dr - Lt
5.119	Ventura Fwy Sep, Jct Rte 134/159 Sep Arroyo Seco Br. #53-166 On from EB Colorado Blvd; Beg <u>LA-159-Pas</u> ; Beg Divided Hwy
4.995	Beg Non Add Mileage

Post Miles

LA - 159
LINDA VISTA AVE
S TO N

MAY 1982

8.339	Oak Grove Dr N Jct Rte 210 End <u>LA-159-Co</u>
8.310	End Br. #53-2198
8.290	Jct Rte 159/210 Sep Center Br. #53-2198
8.261	Foothill Fwy Sep, Rte 159/210 Sep Beg Br. #53-2198
8.255	Highland Dr Str Ahd, Linda Vista Ave Lt Rte Continues Lt
8.140	End <u>LA-159-Pas</u> ; Beg <u>LA-159-Co</u>
7.601	La Vista Pl - Rt
7.511	Inverness Dr, Devon Rd - Lt
7.421	Mt. Vernon Pl - Lt
7.351	Madia St - Rt
7.271	Yocum St
7.240	Lida St
7.191	Lida St
7.111	Laurel St - Rt
7.071	Bryant St - Lt
7.021	Banyan St - Rt
6.931	Afton St, Salvia Cyn Rd - Rt
6.755	Linda Vista Way - Rt; El Mirador Dr - Lt
6.685	Wabash St
6.621	Charles St
6.421	Rancheros St.

Post Miles

LA-164
ROSEMEAD BLVD
S TO N

APRIL 1982

3.530= Rte 60 9.527	From WB Rte 60 - Rt-to Rte 164 NB
3.485	To WB Rte 60 - Lt-from SB Rte 164
3.450	From WB Rte 60 - Rt; OID - to SB Rte 164
3.406	To WB Rte 60 - Rt-from NB Rte 164
3.363	End Br. #53-1770
3.341	Pomona Fwy Sep Jct Rte 164/60
3.318	Rte 164/60 Sep Beg Br. #53-1770
3.312	To EB Rte 60 - Lt-from Rte 164 SB
3.250	From EB Rte 60 -Lt; OID-to NB Rte 164
3.249	To EB Rte 60-Rt
3.180= Rte 60 9.495	From EB Rte 60-Lt-to SB Rte 164
3.058	Whittier Narrows Dam Recreation Area - Lt; OID
2.870	OID
2.410	San Gabriel Blvd.
2.120	End Br. #53-534
2.064	Flood Control Chan Beg. Br. #53-534
1.780	Whittier Narrows Dam - Rt; OID
1.385	Gallatin Rd Jct Rte 19 Beg <u>LA-164-Co</u> : Beg Divided Hwy

Post Miles

LA - 164

APRIL 1982

Rosemead Blvd
S to N

5.599	Rte 10/164 Br #53-10 S Ramp OC
5.561	To EB Rte 10 - Lt
5.54= Rte 10	From EB Rte 10 - Rt
26.852	
5.49= Rte 10	From EB Rte 10 - Lt
26.851	
5.493	To EB Rte 10 - Rt
5.301	Flair Dr/Telstar Ave - Rt
5.056	Whitmore St - Rt; OID
4.98	End Br #53-235
4.97	End <u>LA-164-SEMt</u> ; Beg <u>LA-164-EMte</u>
4.907	Rio Hondo River Beg Br #53-235
4.810	Garvey Ave
4.741	Mabel Ave - Lt
4.704	Bruin Ave - Rt; OID
4.557	Fern St - Lt; OID
4.307	Klingerman St - Lt; OID
4.057	Rush St
3.98	End <u>LA-164-Co</u> ; Beg <u>LA-164-SEMt</u>
3.748	Whittier Narrows Dam Recreational Area - Lt OID

Post Miles

LA - 164

APRIL 1982

Rosemead Blvd
S to N

6.452	Mission Dr
6.404	East Lawrence Ave - Lt; OID
6.351	East Newby Ave - Lt & Rt; OID
6.251	East Bentel Ave
6.224	Valley Blvd
6.161	Steele St - Rt
6.125	East Nevada Ave - Lt; OID
6.075	Guess St - Rt & Lt
6.001	Ralph St
5.961	Edda Villa Dr - Lt
5.933	De Adalena St - Rt; OID
5.861	Marshall St
5.802	Montgomery Wards Store - Rt; OID
5.751	Glendon Way
5.72= Rte 10	From WB Rte 10 - Lt
26.781	
5.659	Rte 10/164 Sep Br #53-10 K
5.646	Rte 10/164 Sep Br #53-10 L
5.633	End <u>LA-164-EMte</u> ; Beg <u>LA-164-Rsmd</u> ; Rosemead UP Br #53-237
5.611	San Bernardino Fwy Sep Jct Rte 10/164 Sep Br #53-10 S

Post Miles

LA - 164

APRIL 1982

Rosemead Blvd
S to N

8.472	Longden Ave
8.181	East Garibaldi Ave
7.974	East Hermosa Dr
7.876	East Elm Ave
7.780	Las Tunas Dr
7.678	East Live Oak Ave - Lt; OID
7.630	Shopping Ctr - Lt
7.576	East Wedgewood St - Lt; OID
7.471	East Broadway
7.396	East Rancho Real Rd - Rt; OID
7.355	East Olive St - Rt; OID
7.350	End Br #53-329
7.341	Eaton Wash Beg Br #53-329
7.310	OID
7.234	North Sereno Dr - Rt; OID
7.071	East Pentland St - Rt; Frontage Rd - Rt & Lt; OID
6.891	Rudell UP Br #53-238
6.880	End <u>LA-164-Rsmd</u> ; Beg <u>LA-164-TmpC</u>
6.741	Frontage Rd - Lt; OID
6.653	Lower Azusa Rd - Rt; OID
6.640	Lower Azusa Rd.

Post Miles

LA - 164

APRIL 1992

Rosemead Blvd
S to N

10.273	East Grayburn Rd - Lt
10.212	East Yorkshire Rd - Lt
10.150	East San Pasqual St - Lt; OID
10.117	East Laurita Ave - Rt
10.019	East Anita Ave - Rt
9.929	California Blvd
9.820	East Locksley Dr - Rt
9.784	East Locksley Dr - Lt
9.650	East Huntington Dr
9.52	Fire Station - Lt; OID
9.450	East Fairview Ave
9.337	East Arcadia Ave
9.237	Greenwood Ave
9.150	East Duarte Rd
9.051	East Leroy St - Rt
8.919	East Ardenale Ave
8.81	End <u>LA-164-TmpC</u> ; Beg <u>LA-164-Co</u>
8.783	East Callita St, North Sultana Ave - Lt
8.705	East Emperor Ave

Post Miles

LA - 164

APRIL 1982

Rosemead Blvd
S to N

10.950	West Jct Rte 210/164
10.915	Rte 210 Off Ramp OC Br #53-1957 QL
10.890	Foothill Fwy Sep Jct Rte 210/164 Sep Br #53-1957 L - WB Lanes
10.880	Chapman UP Br #53-315 East Jct Rte 210/164
10.875	Foothill Fwy Sep Jct Rte 210/164 Sep Br #53-1957 R - EB Lanes
10.861	To EB 210
10.842	From EB 210
10.789	East Corta Calle - Rt
10.738	East Colorado Blvd, Jct Rte 248
10.673	East Green St - Rt; OID
10.620	Mohawk St - Rt
10.557	East Elma Rd - Rt
10.496	East Blanche St - Rt; OID
10.455	East Del Mar Blvd - Lt; OID
10.393	East Mountain View Ave
10.333	East Thorndale Rd - Lt; OID
10.304	East Oakdale Ave - Rt

Post Miles

LA - 170

Jan. 1973

Highland Ave
S to N

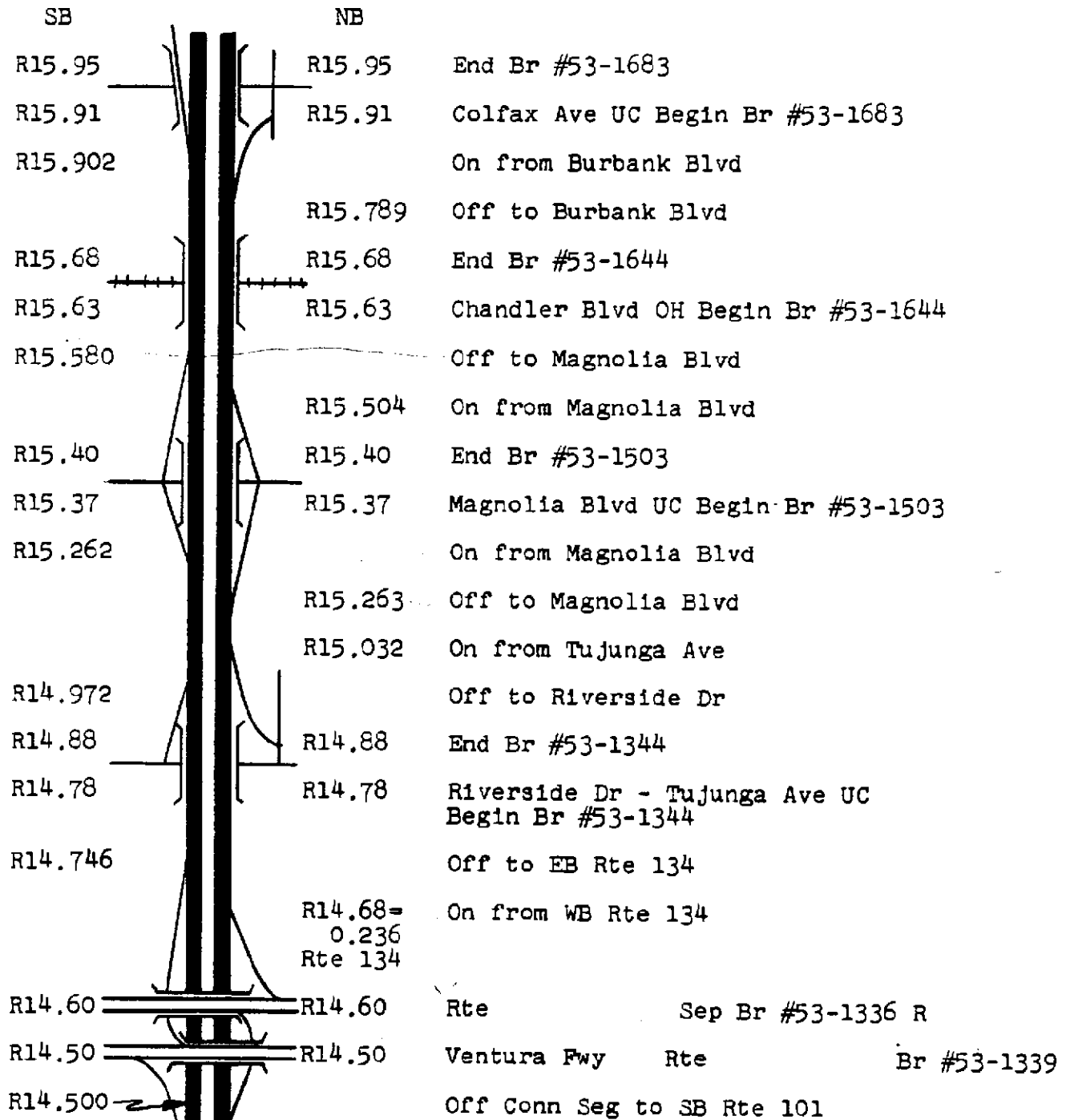
10.69- R14.50	Post Mile Equation Travel 3.55 miles to continue Rte 170
10.685	to NB Rte 101 Rte, So Jct 101
10.61	Hollywood Fwy Sep Jct Rte 101/170 Sep Br #53-729 L NB Only lanes under SB lanes of Rte 101
10.601	to Cahuenga Blvd - Lt; OID
10.581	Hollywood Bowl Rd - Lt to SB Rte 101 - Rt; OID
10.511	Odin St - Rt; OID (Parking - Lt)
10.451	Alta Loma Terr - Lt; OID
10.421	Alta Conater - Lt; Beg Divided Hwy
10.361	Camrose Dr - Lt; Milner Rd - Rt
10.151	Franklin Ave - Rt
10.041	Franklin Ave - Lt; Franklin Pl - Rt
9.971	Yucca St - Rt
9.911	Hillcrest Dr - Lt
9.850	Hollywood Blvd
9.781	Hawthorn Ave - Lt
9.741	Selma Ave - Rt
9.610	Sunset Blvd; End Divided Hwy
9.541	Leland Wy - Lt; OID
9.481	De Longpre Ave
9.351	Fountain Ave
9.231	Lexington Ave
9.100	Santa Monica Blvd, Jct Rte 2; Beg <u>LA-170-LA</u> Beg Divided Hwy

Post Miles

LA 170

May 1979

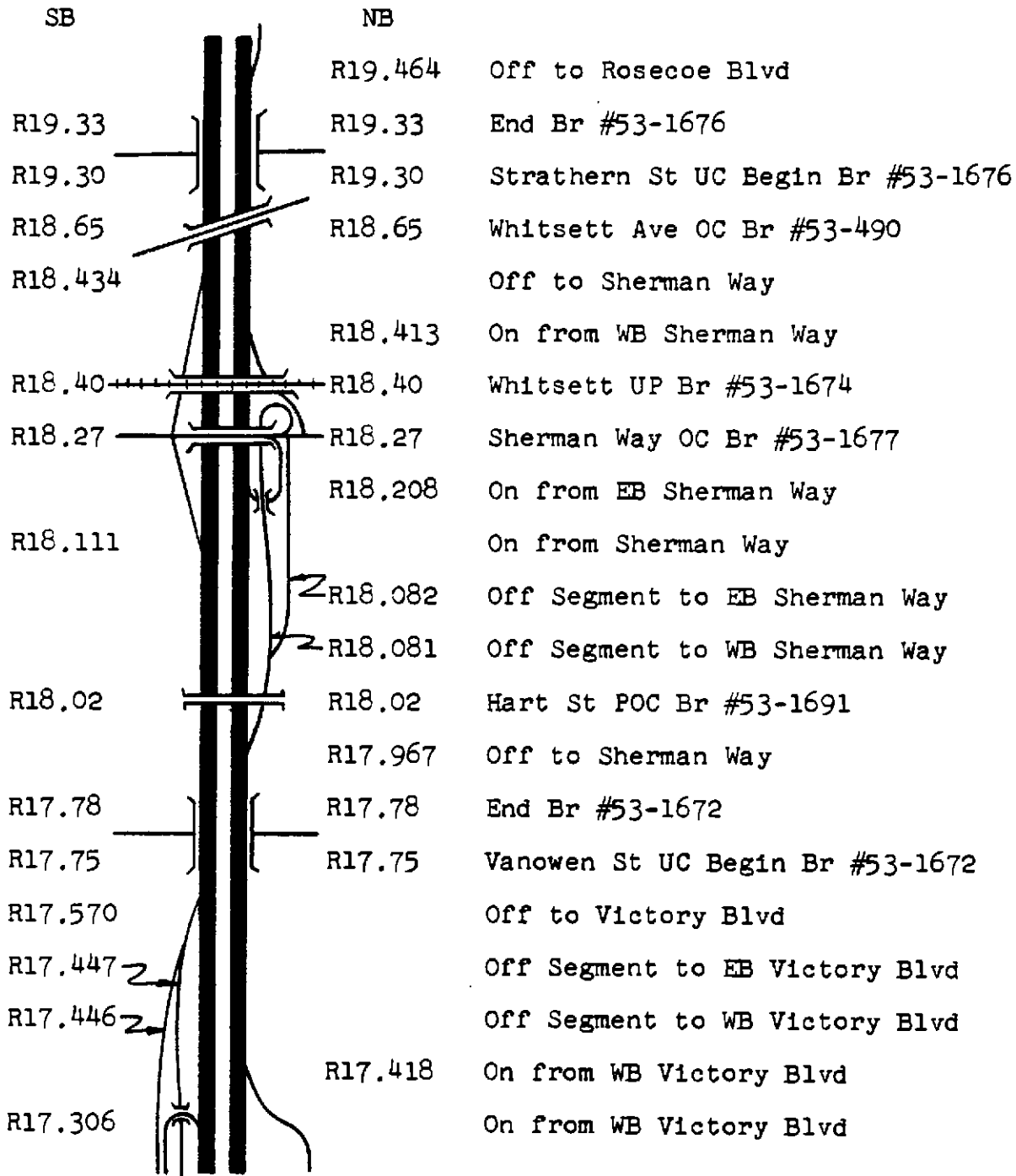
Hollywood Fwy



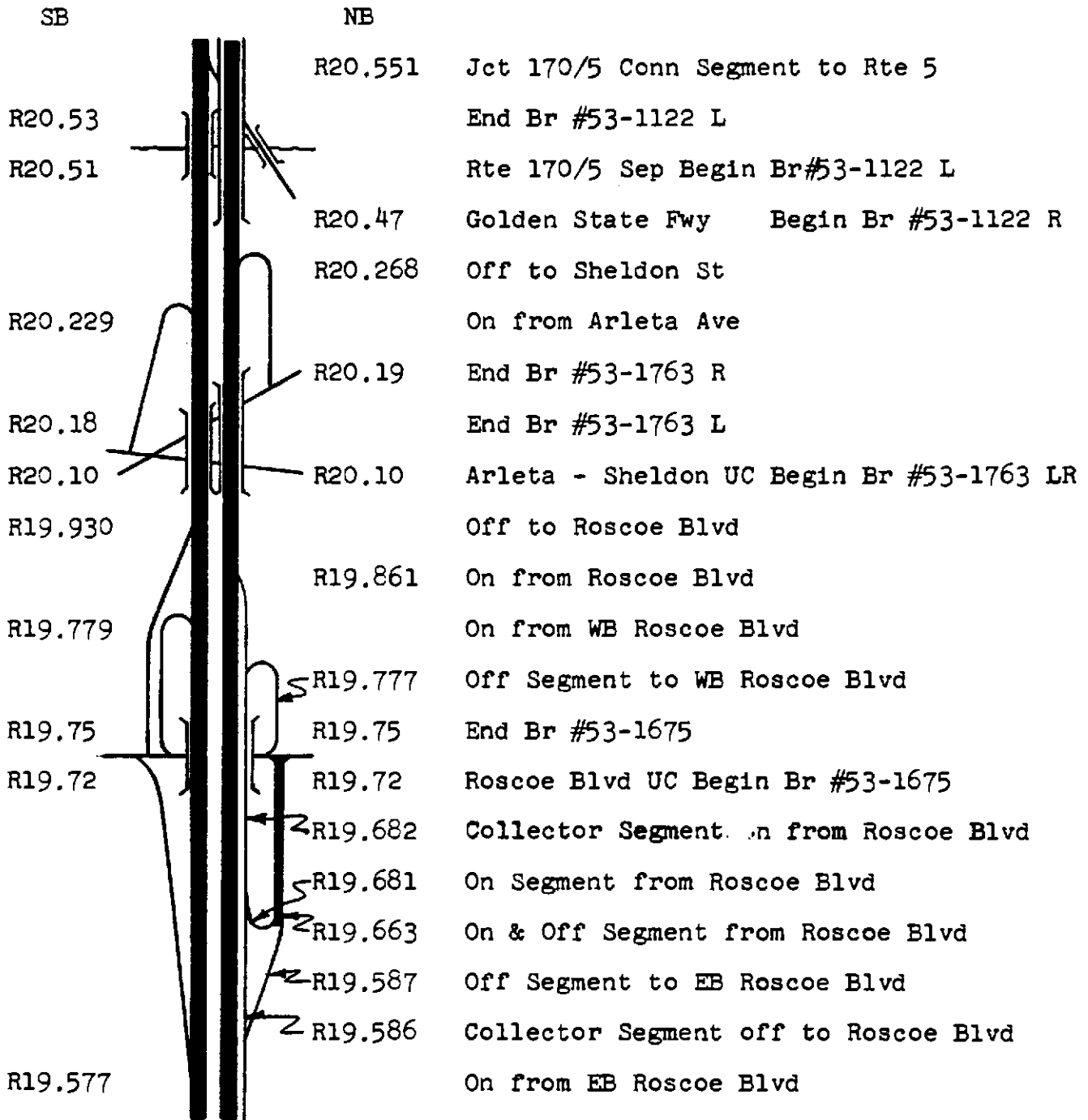
Hollywood Fwy


SB		NB	
R17.28		R17.28	End Br #53-1687
R17.25		R17.25	Victory Blvd UC Begin Br #53-1687
		R17.191	On from EB Victory Blvd
		R17.158	On & Off Segment EB Victory Blvd
		R17.063	Off Segment to WB Victory Blvd
		R17.062	Off Segment to EB Victory Blvd
R17.134			On from EB Victory Blvd
		R16.949	Off to Victory Blvd
R16.924			Off to Oxnard St
R16.82			End Br #53-1686
R16.77			Laurel Canyon Blvd UC Begin Br #53-1686
R16.66			End Br #53-1685
R16.63			Oxnard St UC Begin Br #53-1685
		R16.614	On from Oxnard St
		R16.570	On & Off Segment from Oxnard St
R16.520			On from Oxnard St
		R16.429	Off to Oxnard St
R16.172			Off to Burbank Blvd
	R16.139	On from Burbank Blvd	
R16.04		End Br #53-1684	
R15.99		Burbank Blvd UC Begin Br #53-1684	

Hollywood Fwy



Hollywood Fwy





Post Miles

LA-187
OCEAN AVE & VENICE BLVD
W TO E

MAY 1982

3.541	Superior Ave - Lt
3.501	Lincoln Blvd; Jct Rte 1
3.441	Brenta Place - Lt
3.424	Naples Ave - Rt
3.420	Beg Constructed Road on Venice Blvd Beg Divided Hwy
1.329	End <u>LA-187-SMca</u> ; Beg <u>LA-187-LA</u>
0.610	Beg Unconstructed Road
0.609	Bicknell Ave
0.608	Bicknell St
0.511	Bay St
0.400	Pico Blvd; Neilson Way - Lt
0.361	Vicente Terrace - Rt
0.111	Seaside Terrace - Rt
0.071	To Rte 1 - Rt
0.050	End Br. #53-08
0.021	Santa Monica Tunnel UC Rte 187/1 Sep Beg Br. #53-08
0.001	Off-Ramp Segment to NB Rte 1 - Rt
0.000	Colorado Ave - Lt; Santa Monica Pier - Rt; Off-Ramp to NB Rte 1 - Rt; Beg <u>LA-187-SMca</u>

Post Miles

LA - 187

Jan. 1973

Venice Blvd
W to E

4.665	Wasatch Ave - Lt & Rt
4.601	Boise Ave - Lt
4.571	Frances Ave - Rt
4.541	Stewart Ave - Lt
4.481	Wade St
4.431	May St - Lt
4.381	Meier St - Lt
4.321	Moore St - Lt & Rt
4.271	Beethoven St
4.211	Lyceum Ave - Rt
4.181	Greenwood Ave - Lt
4.131	Rosewood Ave - Lt
4.081	Maplewood Ave - Lt
4.021	Ashwood Ave - Lt
3.971	Redwood Ave - Lt
3.921	Walgrove Ave
3.861	Glencoe Ave - Lt & Rt
3.801	Lovella Ave - Lt & Rt
3.731	Glyndon Ave
3.671	Walnut Ave - Lt & Rt
3.611	Penmar Ave - Lt & Rt

Post Miles

LA - 187

Jan. 1973

Venice Blvd
W to E

5.910	Sepulveda Blvd
5.855	Tuller Ave - Rt & Lt
5.83	San Diego Fwy OC Jct Rte 405/187
5.801	Globe Ave - Lt & Rt
5.741	Sawtelle Blvd
5.671	Albright Ave - Rt
5.611	Bledsoe Ave - Rt
5.555	Butler Ave - Lt; Minerva Ave - Rt
5.501	Berryman Ave - Rt
5.451	Coolidge Ave - Rt
5.401	McLaughlin Ave
5.371	East Blvd - Rt
5.321	Barry Ave - Lt
5.251	Barrington Ave - Lt
5.131	Marcasel Ave - Rt
5.101	Inglewood Blvd
5.021	Mountain View Ave - Lt
4.941	Grandview Blvd
4.861	Ocean View Ave - Lt
4.780	Centinela Ave
4.721	Colonial Ave - Lt

LA - 187
Venice Blvd.
W to E

Post Miles

6.918	Vinton Ave - Lt & Rt
6.888	Goldwyn Terrace - Rt
6.835	Motor Ave
6.763	Mentone Ave; OID
6.689	Keystone Ave - Lt & Rt
6.623	Overland Ave
6.581	Las Flores Ct - Lt
6.545	Selby Ave - Lt; Culver Center - Rt
6.490	Midway Ave - Lt; Glendon Ave - Lt; OID
6.433	Westwood Blvd - Lt & Rt
6.394	Spad Place - Rt
6.349	Girard Ave - Rte; Midvale Ave - Lt; OID
6.285	College Ave - Rt; Kelton Ave - Lt
6.238	Veteran Ave - Lt
6.212	Prospect Ave - Rt
6.186	Greenfield Ave - Lt
6.139	Military Ave - Lt; Huron Ave - Rt
6.076	Tilden Ave - Lt & Rt
6.001	Bentley Ave - Rt & Lt
5.951	Dufresne Ct - Lt

Post Miles

LA-187
VENICE BLVD
W TO E

MAY 1982

8.083	Vera Ave - Lt
8.023	Ivy St - Lt
7.973	Curts Ave - Lt
7.925	National Blvd
7.853	Ellis Ave - Lt
7.816	Exposition Blvd - Rt
7.780	Exposition Blvd - Lt; Robertson Blvd
7.764	R/R Grade Xing SPRR
7.702	Exposition Dr - Lt
7.634	Culver Blvd - Rt; OID
7.572	Durango Ave - Lt; OID
7.513	Canfield Ave - Lt & Rt
7.447	Bagley Ave - Lt/Main St - Rt
7.382	Cardiff Ave - Lt & Rt
7.320	Watseka Ave;OID
7.254	Delmas Terrace - Lt & Rt
7.187	Hughes Ave
7.136	Dunn Dr - Lt & Rt
7.083	Clarrington Ave
6.979	Jasmine Ave; OID

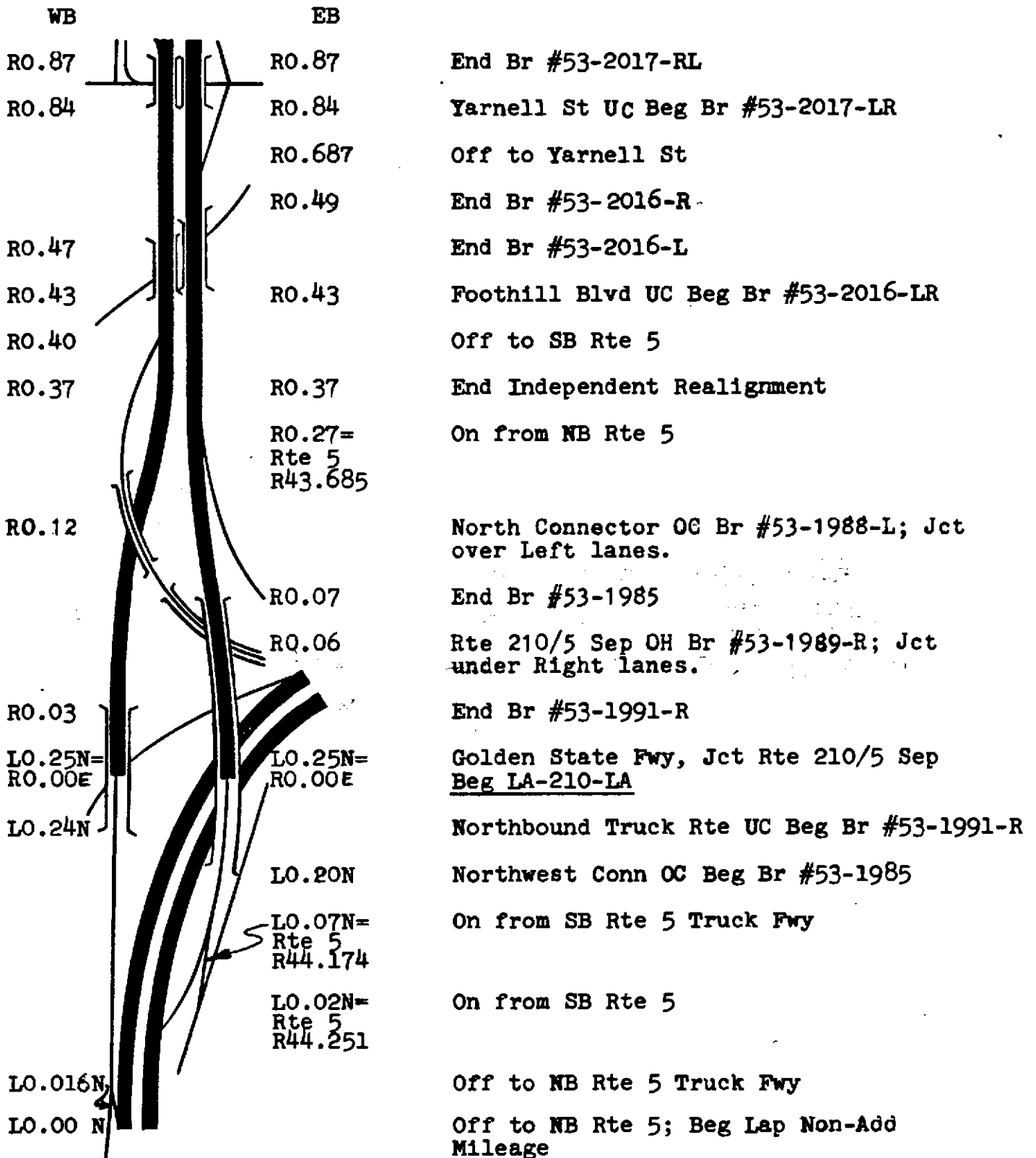
Post Miles

LA-187
VENICE BLVD
W TO E

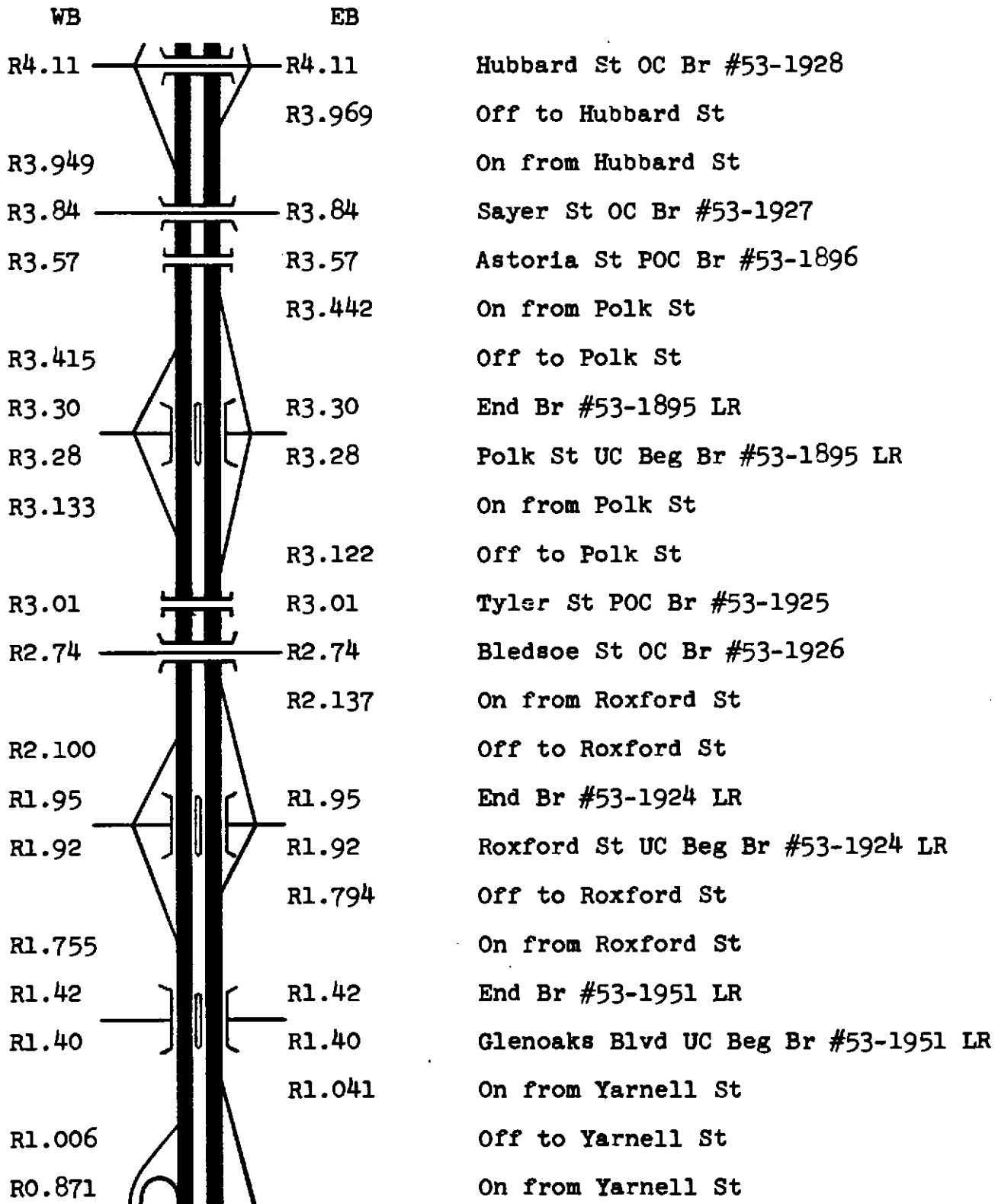
MAY 1982

8.905	Cadillac Ave Lt/Ramp 35 Rt
8.903	Cadillac Ave Lt/Ramp 35 Rt
8.879	Burchard Ave Rt
8.819	David Ave
8.802	Santa Monica Fwy OC Jct Rte 10/187 Br #53-1609
8.760	OID; Off-Ramp to EB Rte 10 - Rt
8.752	EB On-Ramp #38
8.729	Dauphin Ave - Rt
8.678	Comey Ave - Rt
8.639	La Cienega Blvd
8.500	Olin St & Chariton St - Lt
8.462	Hargis St - Rt
8.403	Melvil St - Rt; Hervey St - Lt
8.333	Cattaraugus Ave
8.281	Sherbourne Dr - Rt
8.250	Halm Ave - Lt
8.210	Hutchinson Ave - Lt & Rt
8.140	Helms Ave

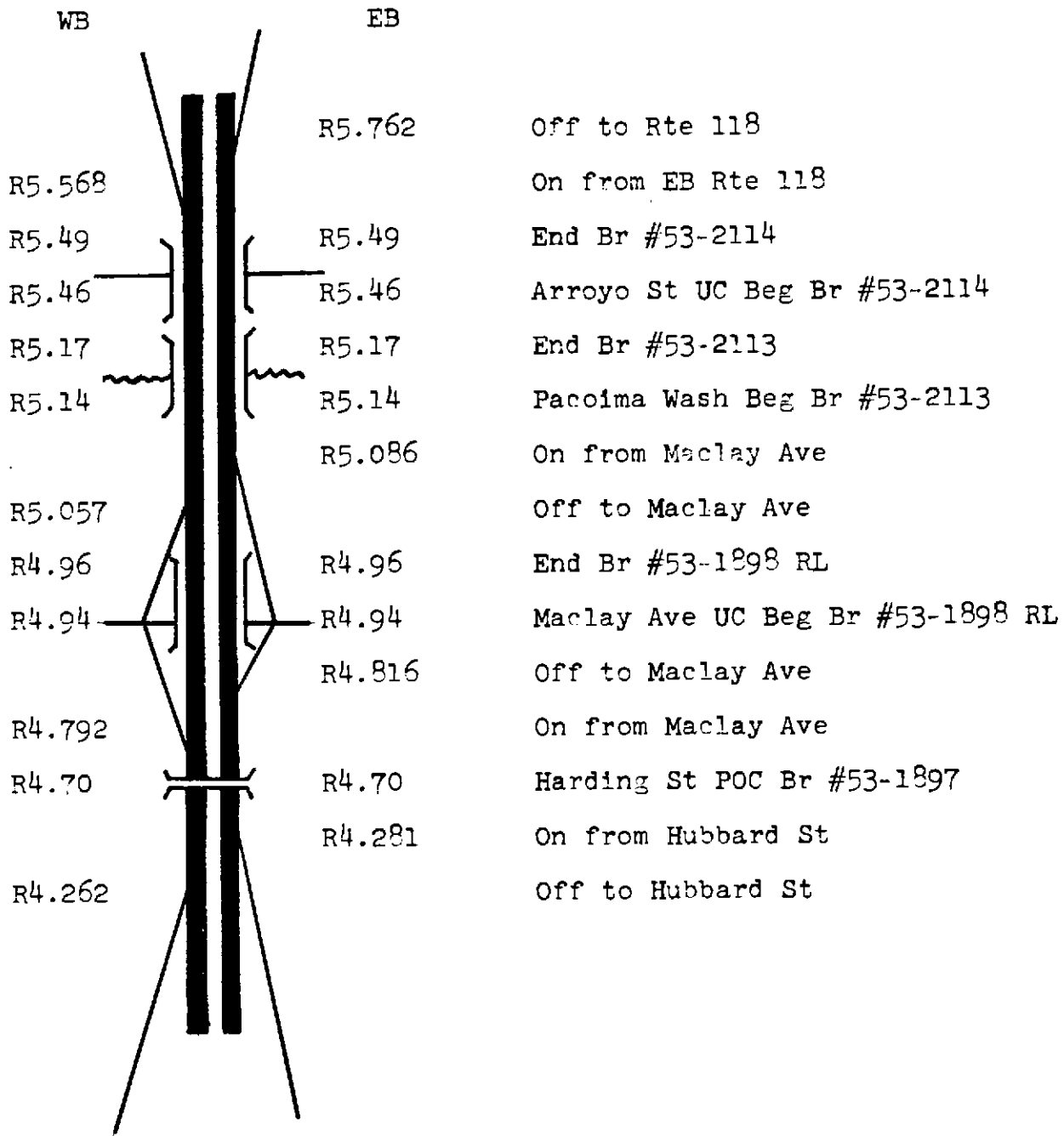
Foothill Freeway



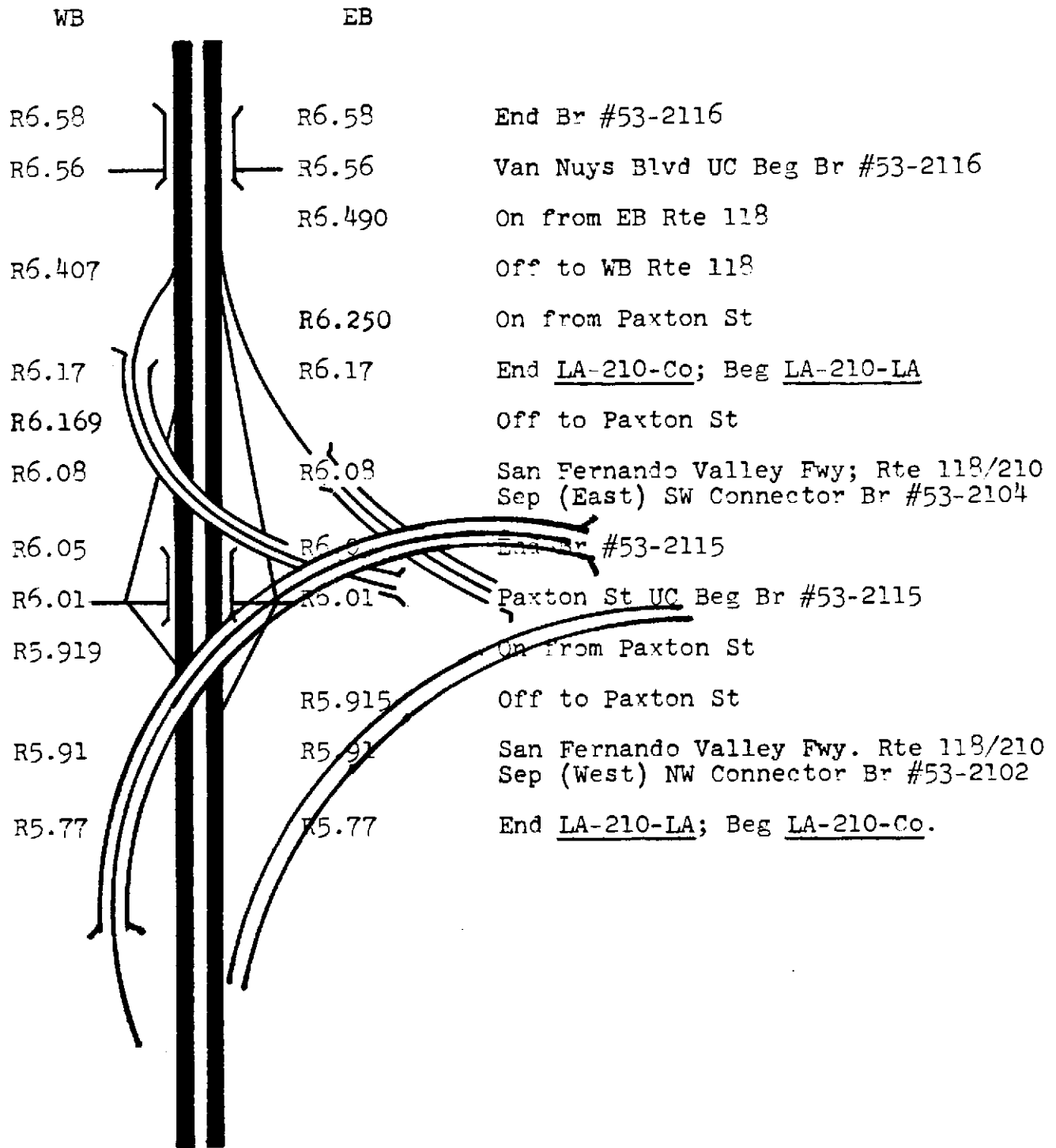
Foothill Freeway












Foothill Freeway

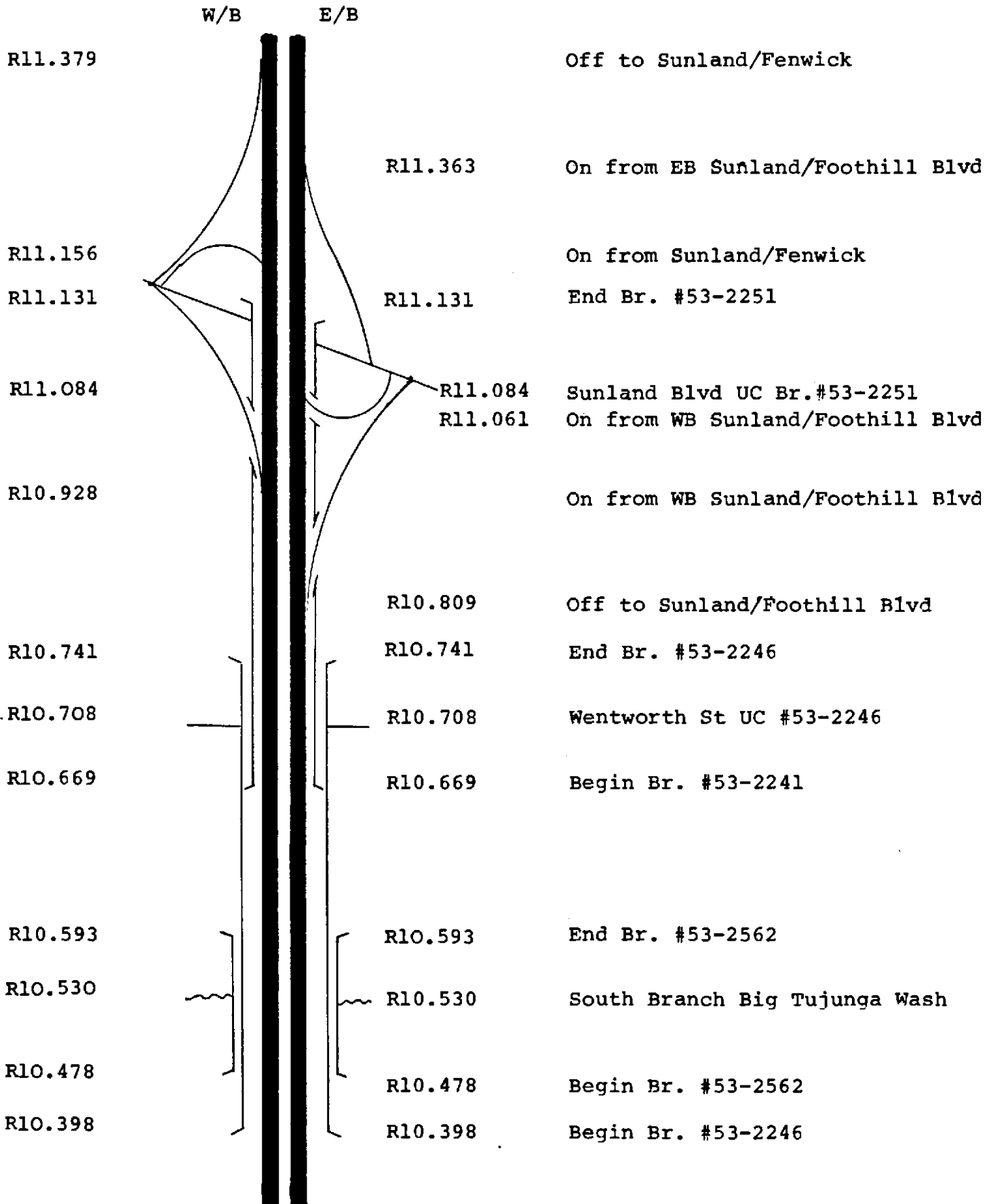


Foothill Freeway



	W/B	E/B	
R8.307		R8.307	End Br. #53-2247
R8.276		R8.276	Little Tujunga Wash
R8.161		R8.161	Begin Br. #53-2247
R8.011		R8.012	On from Osborne/Foothill Blvd. Off to Osborne/Foothill Blvd.
R7.862		R7.862	End Br. #53-2118
R7.822		R7.822	Foothill Bl UC #53-2118
R7.728		R7.633	On from Osborne/Foothill Blvd off to Osborne/Foothill Blvd.
R7.511		R7.511	Kagel Canyon St Ped UC #53-2131
R7.448		R7.448	Begin Br. #53-2118
R7.194		R7.194	Control Count 781
R7.193		R7.193	End Br. #53-2117
R7.159		R7.159	Terra Bella St UC #53-2117
R7.009		R7.009	Begin Br. #53-2117
R6.941		R6.941	Lopez Canyon Channel Br. #53-2369
R6.842		R6.842	Pierce St PUC #53-2126

	W/B	E/B	
R10.133		R10.133	End Br. #53-2249
R9.886		R9.886	Big Tujunga Wash #53-2249
R9.736		R9.736	Begin Br. #53-2249
R9.613		R9.612	Off to Wheatland Ave. On from Wheatland Ave.
R9.455		R9.455	En Br. #53-2233
R9.433		R9.433	Wheatland Ave UC #53-2233
R9.299		R9.262	On from Wheatland Ave. Off to Wheatland Ave.
R9.109		R9.109	End Br. #53-2243
R9.084		R9.084	Christy Ave UC #53-2243
R9.024		R9.024	Begin Br. #53-2233
R8.785		R8.785	Begin Br. #53-2243
R8.573		R8.573	End Br. #53-2239
R8.553		R8.553	Orcas Ave UC #53-2239
R8.317		R8.317	Begin Br. #53-2239

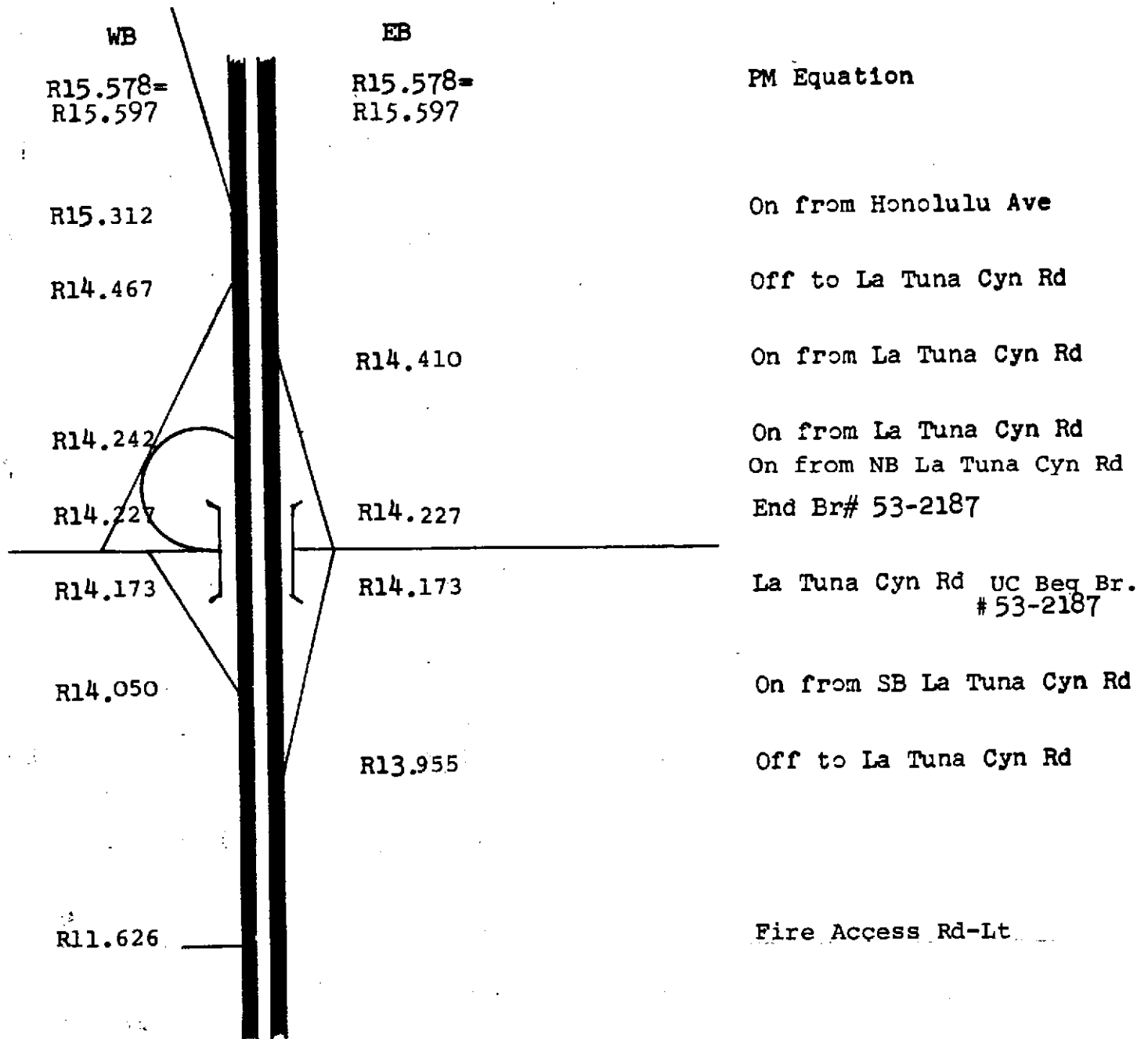


Post Miles

LA-210

January 1983

Foothill Freeway



Foothill Fwy

WB	EB	
R16.615		On from Pennsylvania Ave
	R16.585	Off to Pennsylvania Ave
R16.50	R16.50	End Br #53-2308
R16.47	R16.47	New York Ave UC Beg Br #53-2308
R16.19	R16.19	End Br #53-2282
R16.16	R16.16	Dunsmore Ave UC Beg Br #53-2282
R15.91	R15.91	End Br #53-2322
	R15.890	On from Lowell Ave & Honolulu Ave
R15.88	R15.88	Boston Ave UC Beg Br #53-2322
R15.867		Off to Honolulu Ave
R15.79	R15.79	End Br #53-2321
	R15.777	On Segment from Honolulu Ave
	R15.776	On Segment from Lowell Ave
R15.75	R15.75	Honolulu Ave UC Beg Br #53-2321
R15.65	R15.65	End Br #53-2306
	R15.624	Off to Lowell Ave
R15.62	R15.62	Lowell Ave UC Beg Br #53-2306
R15 60	R15.60	End <u>LA-210-LA</u> ; Beg <u>LA-210-Gnd1</u>

Foothill Fwy

WB

EB

The diagram shows a vertical representation of the Foothill Freeway with two main lanes: Westbound (WB) on the left and Eastbound (EB) on the right. Mile markers are indicated by horizontal lines crossing the lanes. Interchanges are shown as diagonal lines crossing the main lanes. The table below lists the mile markers and corresponding interchange information for both directions.

Direction	Mile Marker	Description
WB	R18.338	Rte 2
WB	R18.22	Ocean View Blvd OC Br #53-2312
WB	R18.14	Halls Cyn Flume OC Br #53-2311
WB	R18.01	Briggs Ave OC Br #53-2319
WB	R17.954	On from Ocean View Blvd
WB	R17.79	Pickins Cyn Flume OC Br #53-2309
WB	R17.72	Rosemont Ave OC Br #53-2283
WB	R17.609	Off to La Crescenta Ave
WB	R17.38	La Crescenta Ave OC Br #53-2313
WB	R17.09	Ramsdell Ave OC Br #53-2320
WB	R16.941	Off to Pennsylvania Ave
WB	R16.81	End Br #53-2310
WB	R16.79	End <u>LA-210-Gnd1</u> ; Beg <u>LA-210-Co</u>
WB	R16.77	Pennsylvania Ave UC Beg Br #53-2310
EB	R18.341	Off to WB Rte 2
EB	R18.22	On from EB Rte 2
EB	R18.14	
EB	R18.01	
EB	R17.936	Off to Ocean View Blvd
EB	R17.79	
EB	R17.72	
EB	R17.467	On from La Crescenta Ave
EB	R17.38	
EB	R17.09	
EB	R17.003	On from Pennsylvania Ave
EB	R16.81	
EB	R16.79	
EB	R16.77	

Foothill Fwy

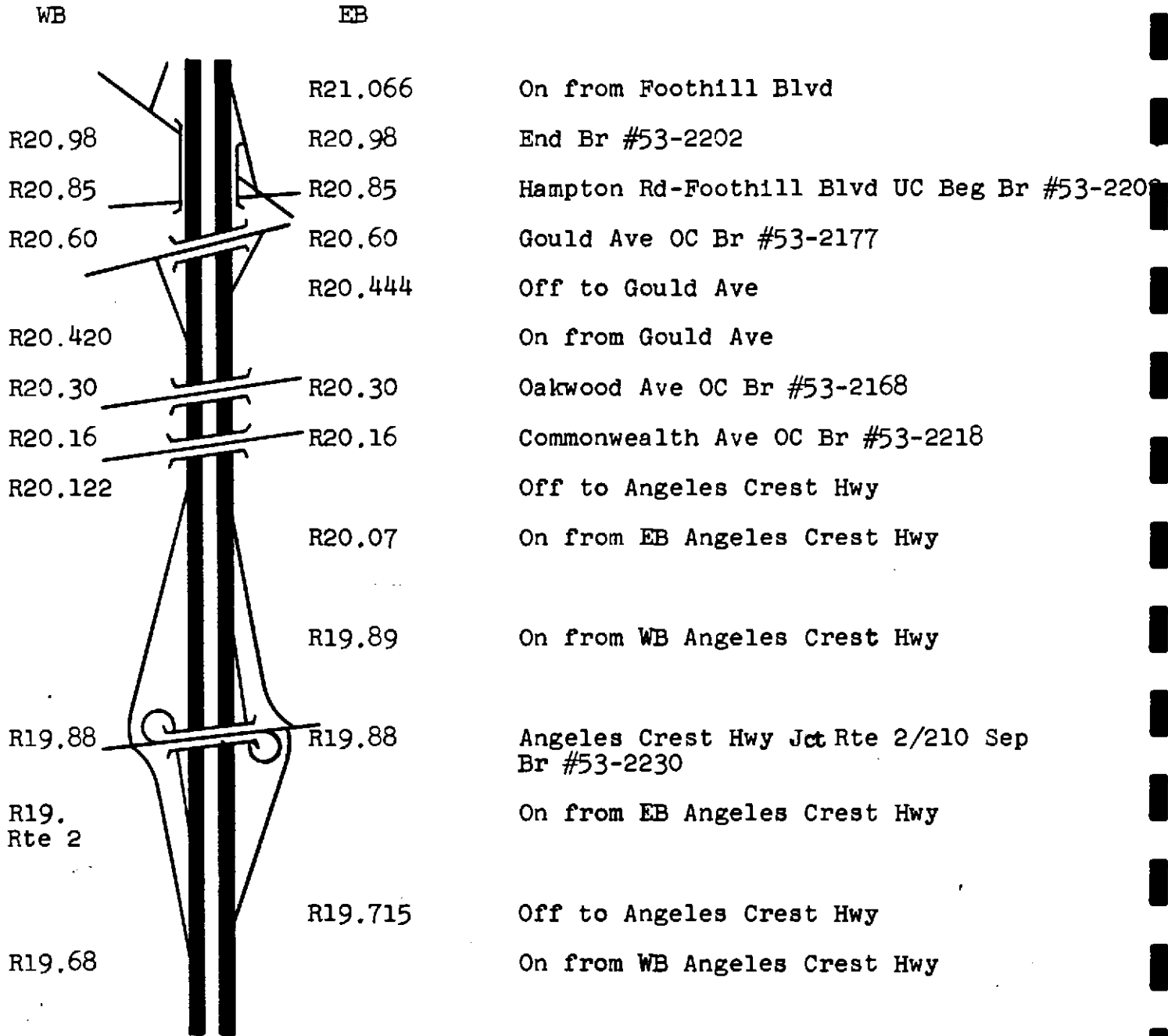
WB	EB	
R19.63	R19.63	End Br #53-2138
R19.51	R19.51	Foothill Blvd OC Beg Br #53-2138
R19.321		Off to WB Rte 2
R19.31	R19.31	Winery Cyn Flume OC Br #53-2190
R19.23	R19.23	Alta Canyada Rd OC Br #53-2189
	R19.11- Rte 2	On from EB Rte 2
R18.95	R18.95	End Br #53-2199
R18.91	R18.91	East Connector UC Beg Br #53-2199
R18.89	R18.89	Glendale Fwy, Jct Rte 2/210 Sep Br #53-2231 R
R18.87	R18.87	Glendale Fwy, Jct Rte 2/210 Sep Br #53-2231 L
	R18.551	Connector off to WB Rte 2
	R18.550	On segment from Verdugo Rd
R18.79	R18.79	End Br #53-2191
R18.76	R18.76	West Connector UC Beg Br #53-2191
	R18.734	On from Ocean View Blvd
R18.631		Off to Ocean View Blvd
R18.57	R18.57	End Br#53-2219
R18.53	R18.53	Waltonia Dr UC Beg Br #53-2219

Post Miles

LA - 210

January 1983

Foothill Fwy



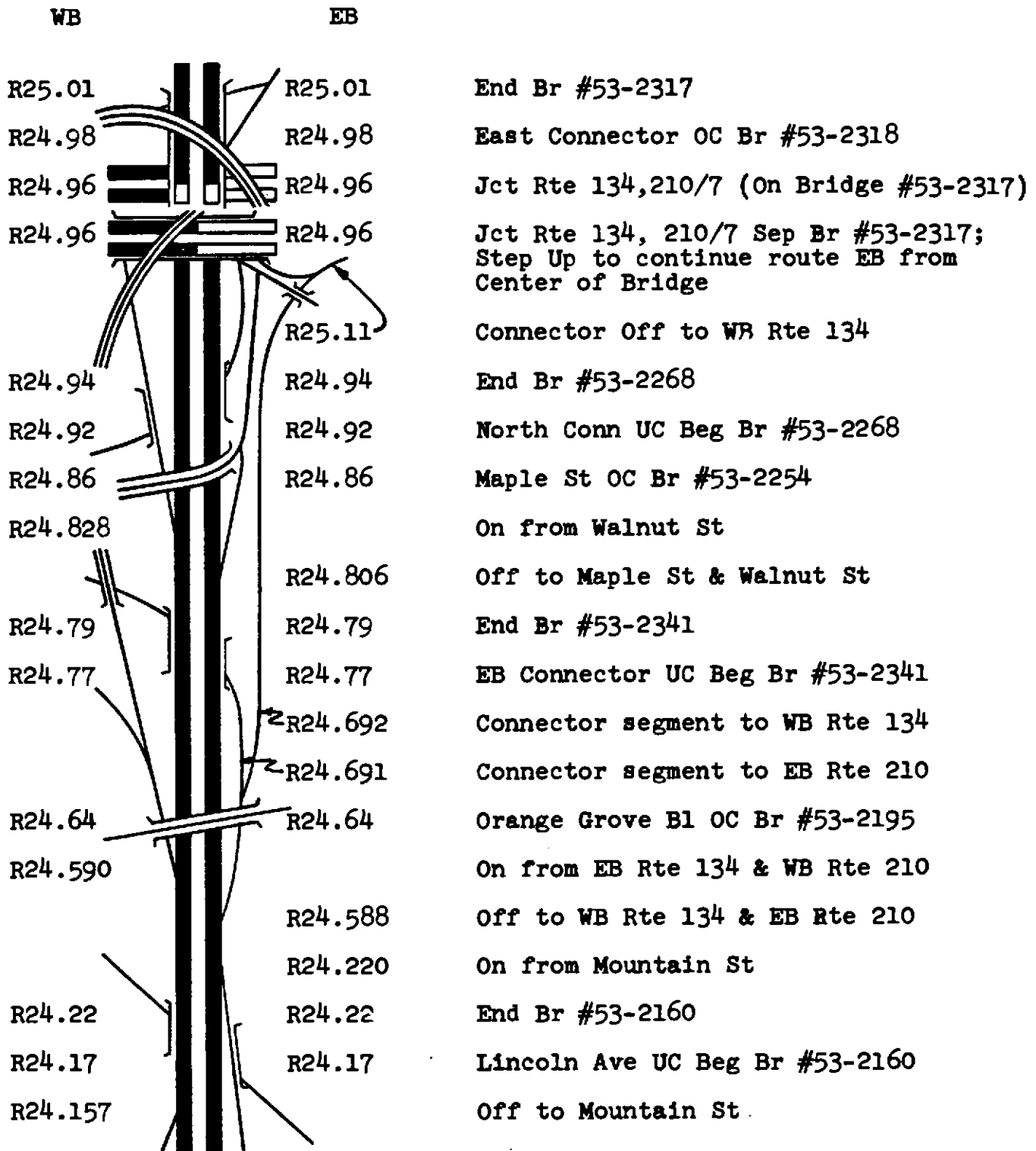
Foothill Fwy

WB	EB	
R22.49	R22.49	Arroyo Blvd OC Br #53-2153
	R22.353	Off to Arroyo Blvd
R22.292		On from Arroyo Blvd
R22.25	R22.25	End Br #53-2173
R22.14	R22.14	Arroyo Seco UC Beg Br #53-2173
R22.11	R22.11	End <u>LA-210-Co</u> ; Beg <u>LA-210-Pas</u>
R22.02	R22.02	Linda Vista OC Br #53-2198
R21.93	R21.93	End <u>LA-210-Pas</u> ; Beg <u>LA-210-Co</u>
R21.92	R21.92	End Br #53-579
R21.84	R21.84	Flint Cyn Wash Beg Br #53-579
R21.704		Off to Berkshire Pl
R21.70	R21.70	End <u>LA-210-Co</u> ; Beg <u>LA-210-Pas</u>
	R21.648	On from Berkshire Pl
R21.56	R21.56	End Br #53-734
R21.53	R21.53	Berkshire Pl UC Beg Br #53-734
R21.411		On from Berkshire Pl
	R21.364	Off to Berkshire Pl
R21.156		Off to Foothill Blvd
R21.12	R21.12	Meadow Grove POC Br #53-2232

Foothill Fwy

WB	EB	
R24.09	R24.09	End Br #53-2159
R24.06	R24.06	Mountain St UC Beg Br #53-2159
	R23.910	Off to Mountain St
R23.886		On from Mountain St
R23.82	R23.82	End Br #53-2158
R23.80	R23.80	Hammond St UC Br #53-2158
R23.57	R23.57	End Br #53-2157
R23.55	R23.55	Washington Blvd Beg Br #53-2157
R23.324		Off to Lincoln Blvd
R23.30	R23.30	End Br #53-2155
	R23.245	On from Howard St
R23.19	R23.19	Lincoln-Howard UC Beg Br #53-2155
	R23.105	On & Off Segment from Howard St
	R23.027	Off to Howard St
R23.002		On from Lincoln Blvd
R22.86	R22.86	End Br #53-2154
R22.84	R22.84	Casitas Ave UC Beg Br #53-2154
	R22.642	On from Arroyo Blvd
R22.618		Off to Arroyo Blvd

Foothill Freeway



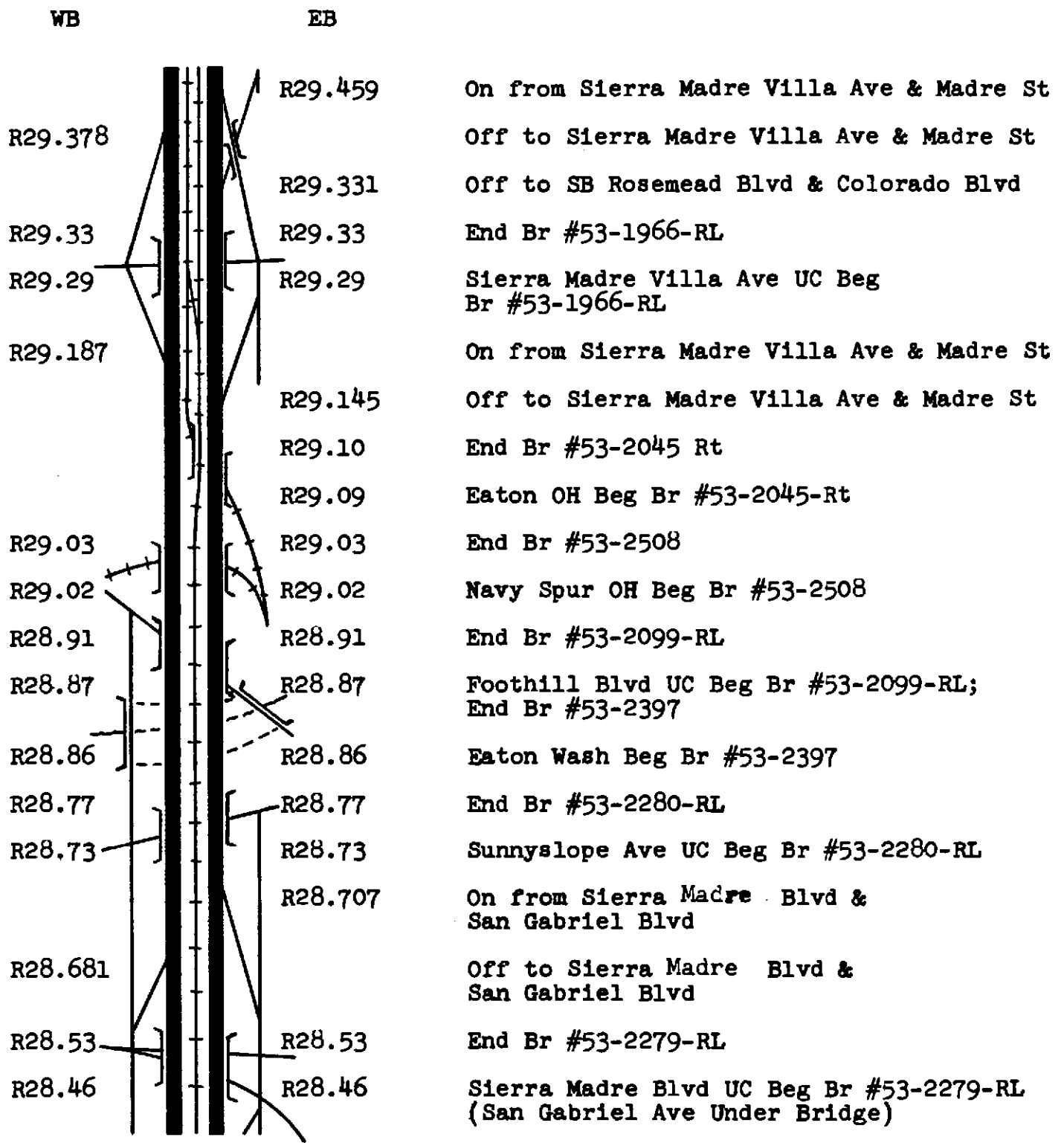
Foothill Freeway

WB	Diagram	EB	Description
R26.537			Off to Lake Ave
		R26.490	On from Lake Ave
R26.33		R26.33	Lake Ave OC Br #53-2276
R26.141			On from Lake Ave
		R26.086	Off to Lake Ave
R26.07		R26.07	El Molino Ave OC Br #53-2275
R25.97		R25.97	Madison Ave Utility OC Br #53-2392
R25.81		R25.81	Los Robles Ave OC Br #53-2274
R25.759			Off to Marengo Ave
		R25.731	On from Marengo Ave
		R25.62	End Br #53-2281-R
		R25.59	Marengo Ave OH Beg Br #53-2281-R
R25.568			Off to WB Rte 210 Connector
R25.55		R25.55	Marengo Ave OC Br #53-2273
		R25.49	On from EB Rte 210 Connector
R25.29		R25.29	Fair Oaks Ave OC Br #53-2272 Beg Constr. Est. Compl. 12/75
R25.253			Off to SB Rte 7
		R25.21= Rte 7 R32.571	On from NB Rte 7
R25.15		R25.15	End Br #53-2256
R25.140		On from Fair Oaks Ave	
R25.13	R25.13	EB Connector UC Beg Br #53-2256	
	R25.062	Off to Fair Oaks Ave	

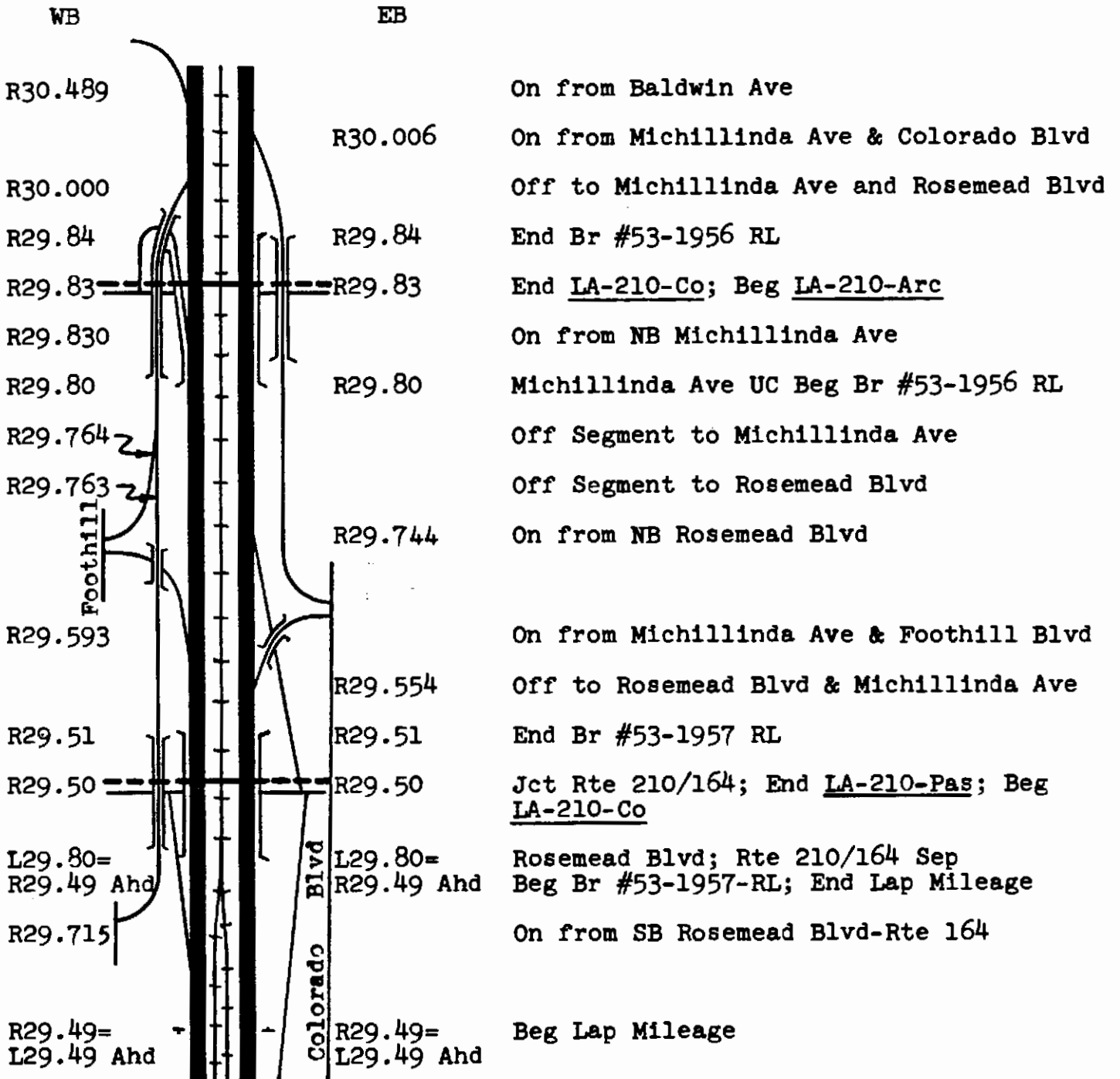
Foothill Freeway

WB	EB	
	R28.301	Off to Sierra Madre Blvd & San Gabriel Blvd
R28.286		On from Sierra Madre Blvd & San Gabriel Blvd
R28.28	R28.28	End Br #53-2278-RL
R28.25	R28.25	Altadena Dr UC Beg Br #53-2278-RL
R28.053		On from Altadena Dr
	R28.003	Off to Altadena Dr
R27.84	R27.84	End Br #53-2041-RL
R27.81	R27.81	Craig Ave UC Beg Br #53-2041-RL
R27.663		Off to Allen Ave
	R27.653	On from Allen Ave
R27.44	R27.44	End Br #53-2040-RL
R27.41	R27.41	Allen Ave UC Beg Br #53-2040-RL
R27.21	R27.21	End Br #53-2093-RL
R27.18	R27.18	Sierra Bonita Ave UC Beg Br #53-2093-RL
	R27.165	On from Hill Ave
R27.137		Off to Hill Ave
R26.97	R26.97	End Br #53-2084-RL
R26.94	R26.94	Hill Ave UC Beg Br #53-2084-RL
R26.822		On from Hill Ave
	R26.796	Off to Hill Ave
R26.57	R26.57	Wilson Ave OC Br #53-2277

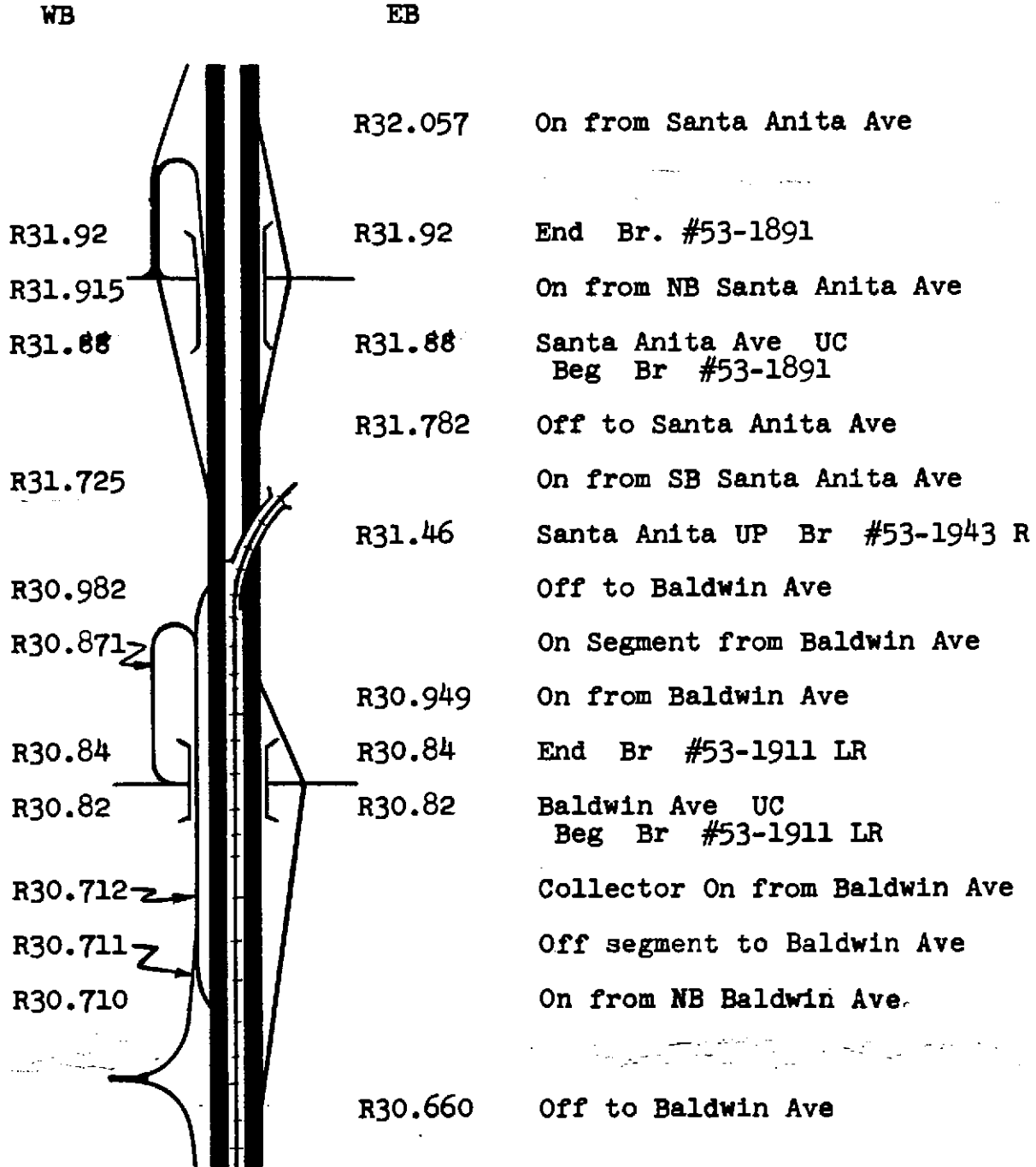
Foothill Freeway



Foothill Freeway



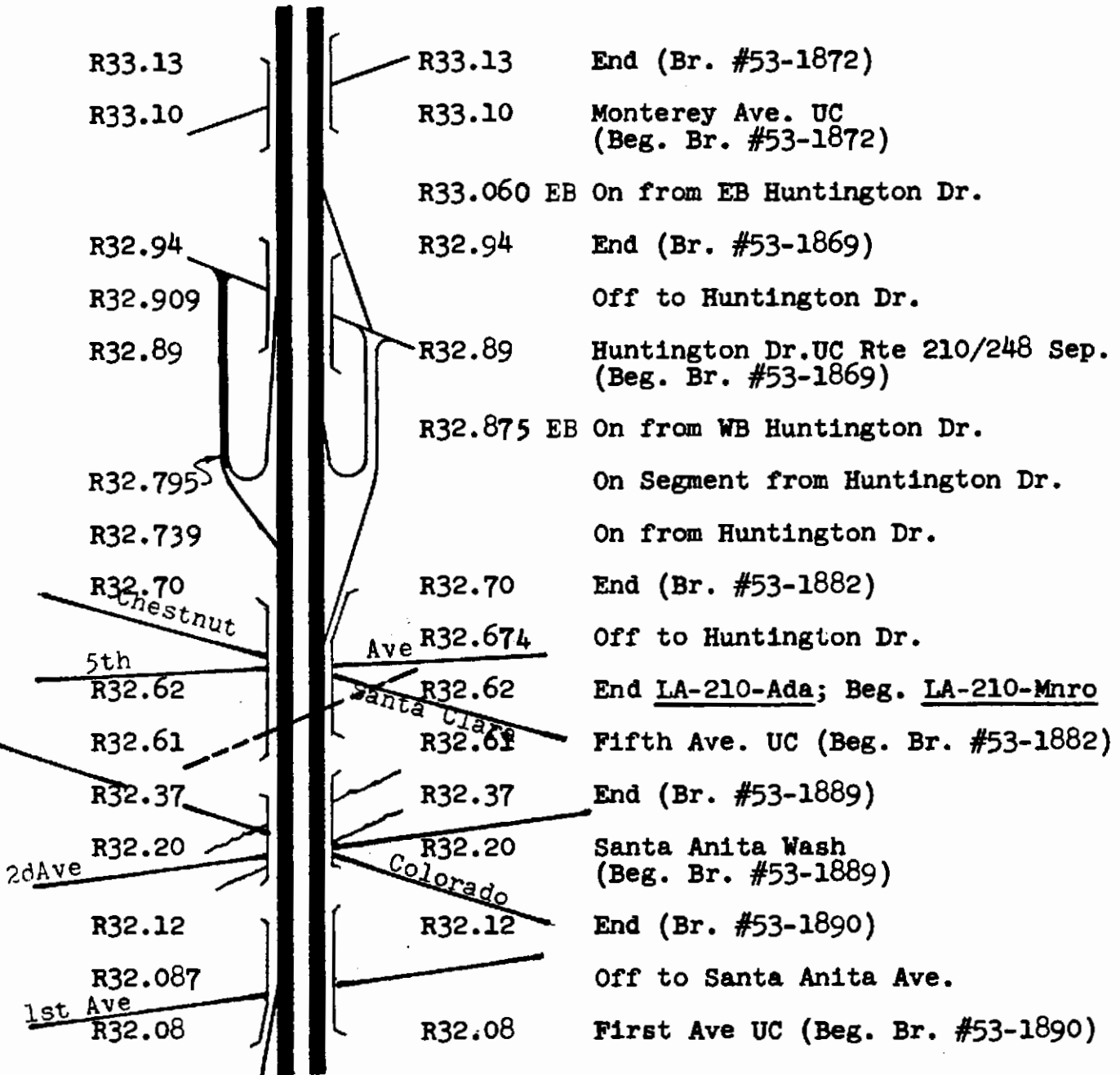
Foothill Freeway



Foothill Freeway

WB

EB



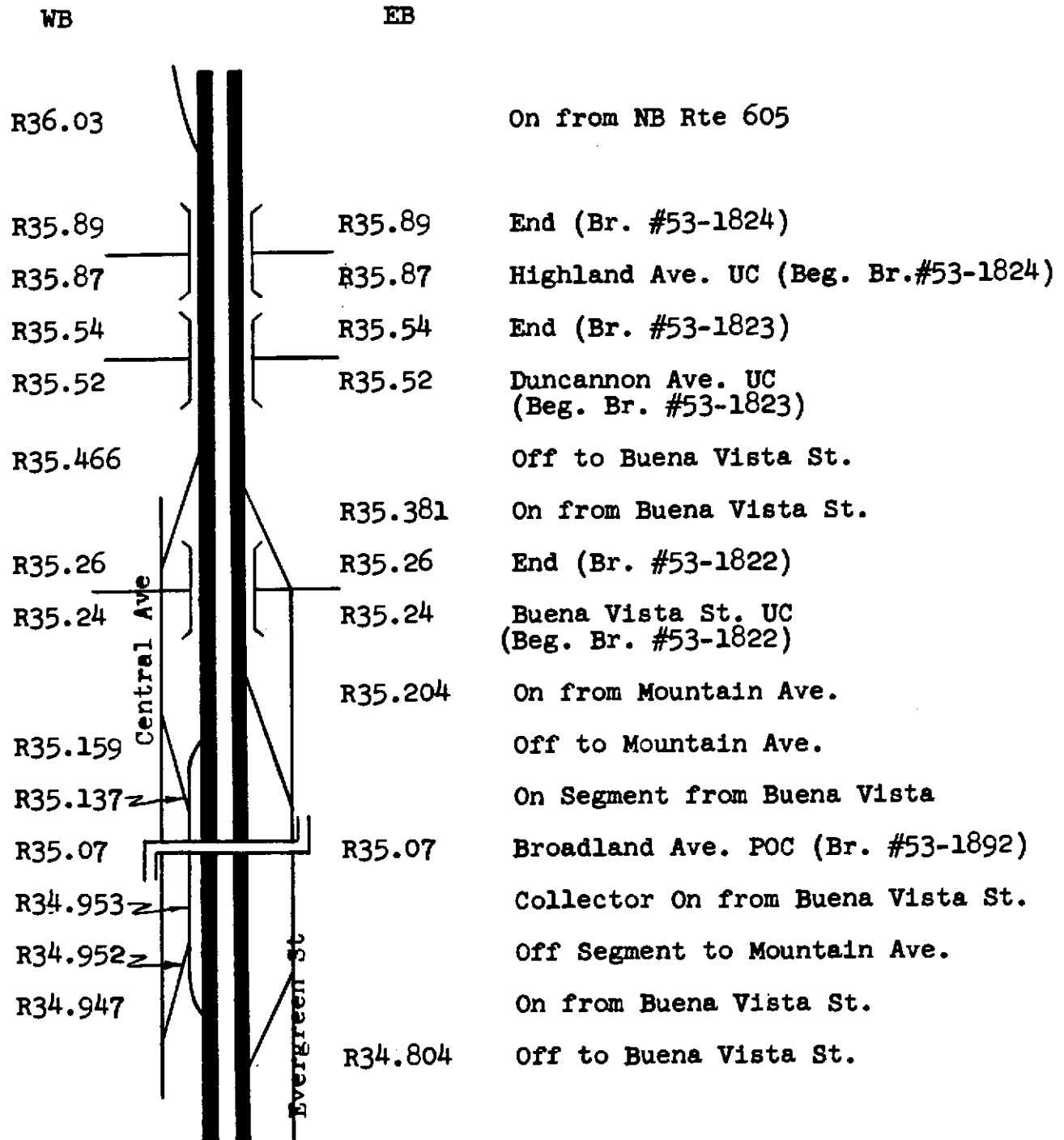
Foothill Freeway

WB

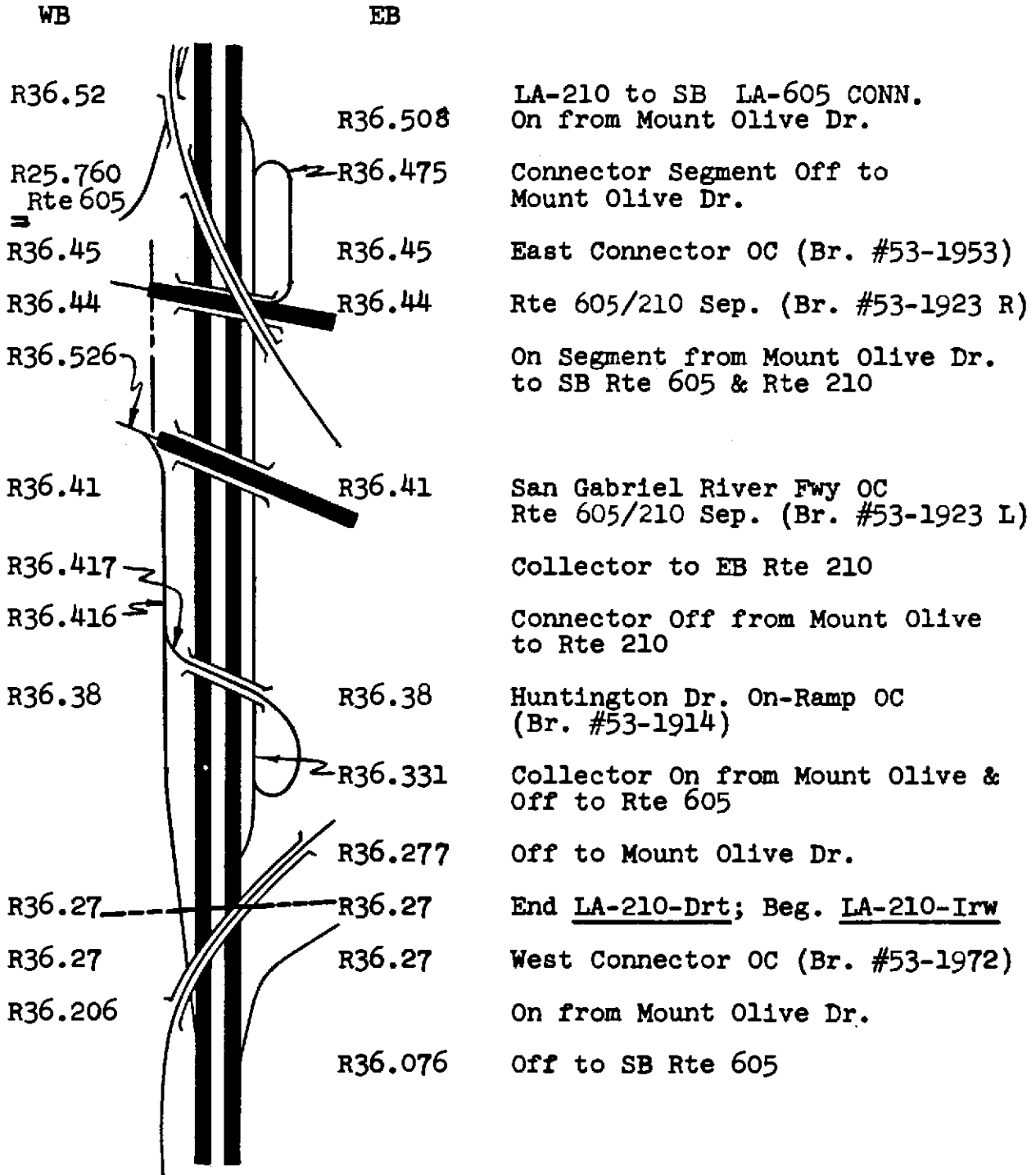
EB

WB	EB	Description
R34.76	R34.76	End (Br. #53-1821)
R34.75	R34.75	End <u>LA-210-Mnro</u> ; Beg. <u>LA-210-Drt</u>
R34.74	R34.74	Mountain Ave. UC (Beg. Br. #53-1821)
R34.575		On from Mountain Ave.
	R34.516	Off to Mountain Ave.
R34.50	R34.50	End (Br. #53-1820)
R34.49	R34.49	Shamrock Ave. UC (Beg. Br. #53-1820)
R34.26	R34.26	End (Br. #53-1819)
R34.24	R34.24	California Ave. UC (Beg. Br. #53-1819)
	R34.169	On from Myrtle Ave
R34.157		Off to Myrtle Ave
R33.93	R33.93	End (Br. #53-1818)
R33.91	R33.91	Myrtle Ave UC (Beg. Br. #53-1818)
	R33.759	Off to Myrtle Ave
R33.750		On from Myrtle Ave
R33.68	R33.68	End (Br. #53-1817)
R33.67	R33.67	Magnolia Ave. UC (Beg. Br. #53-1817)
R33.43	R33.43	End (Br. #53-1883)
R33.40	R33.40	Mayflower Ave. UC (Beg. Br. #53-1883)

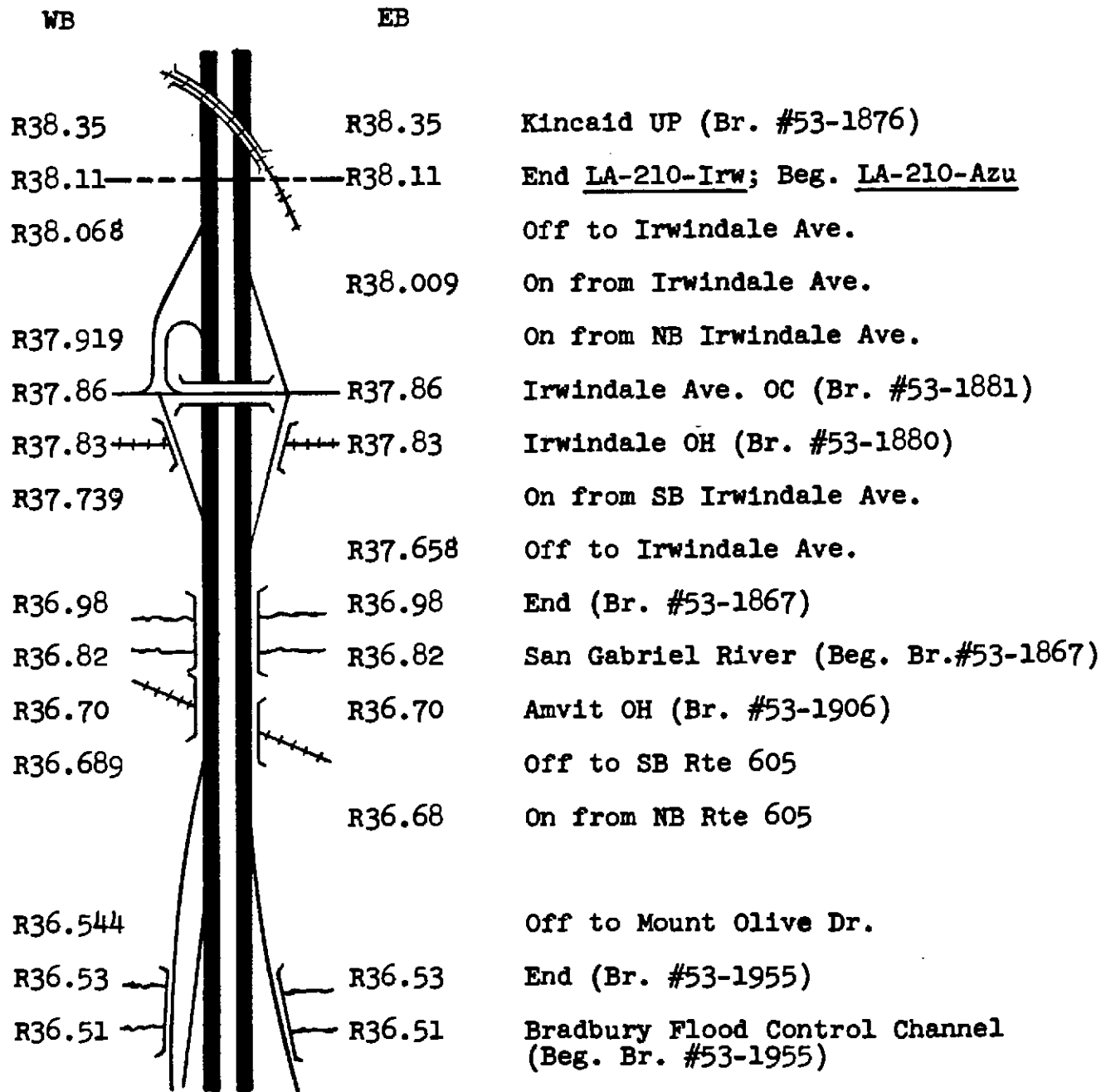
Foothill Freeway



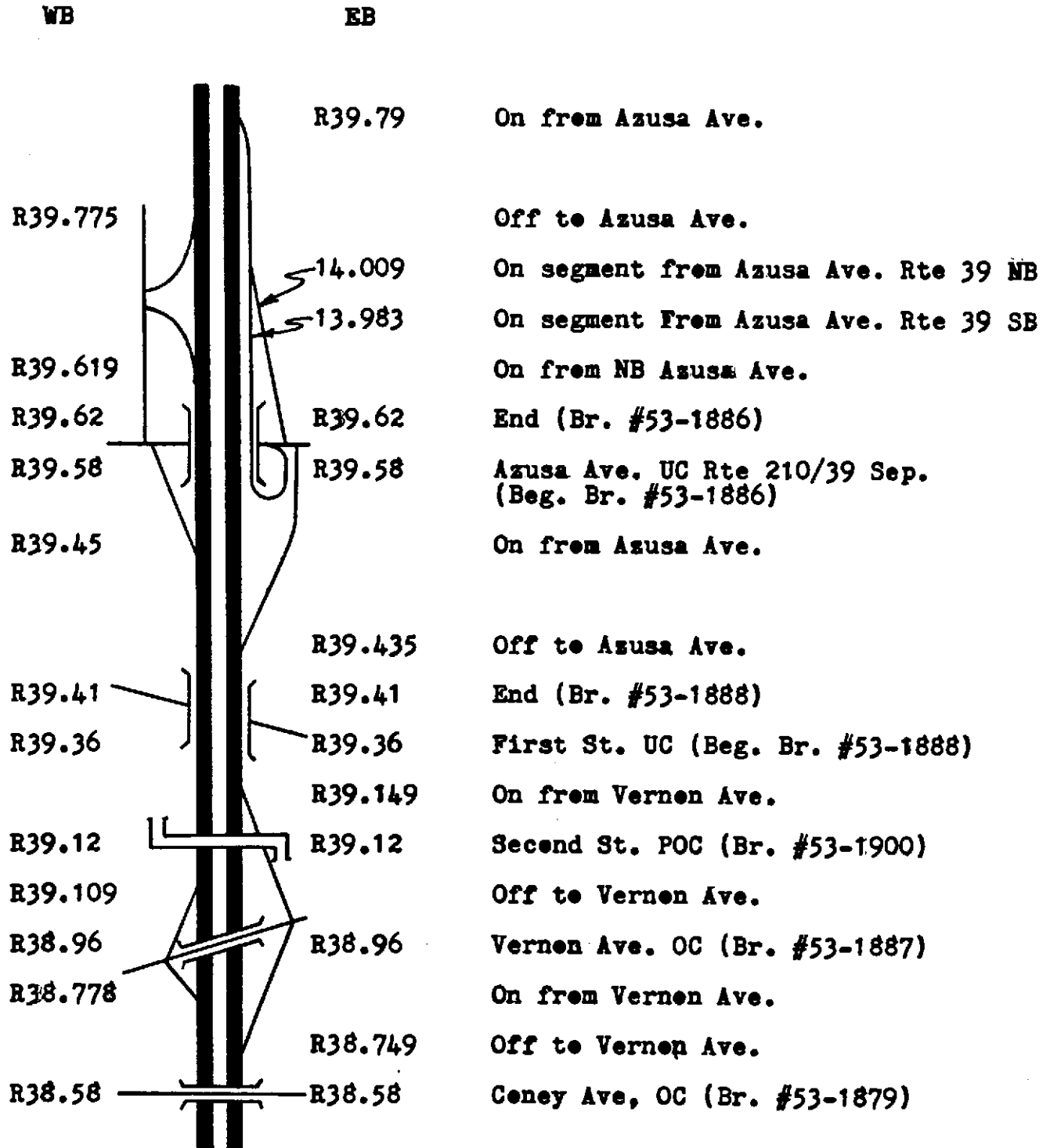
Foothill Freeway



Foothill Freeway



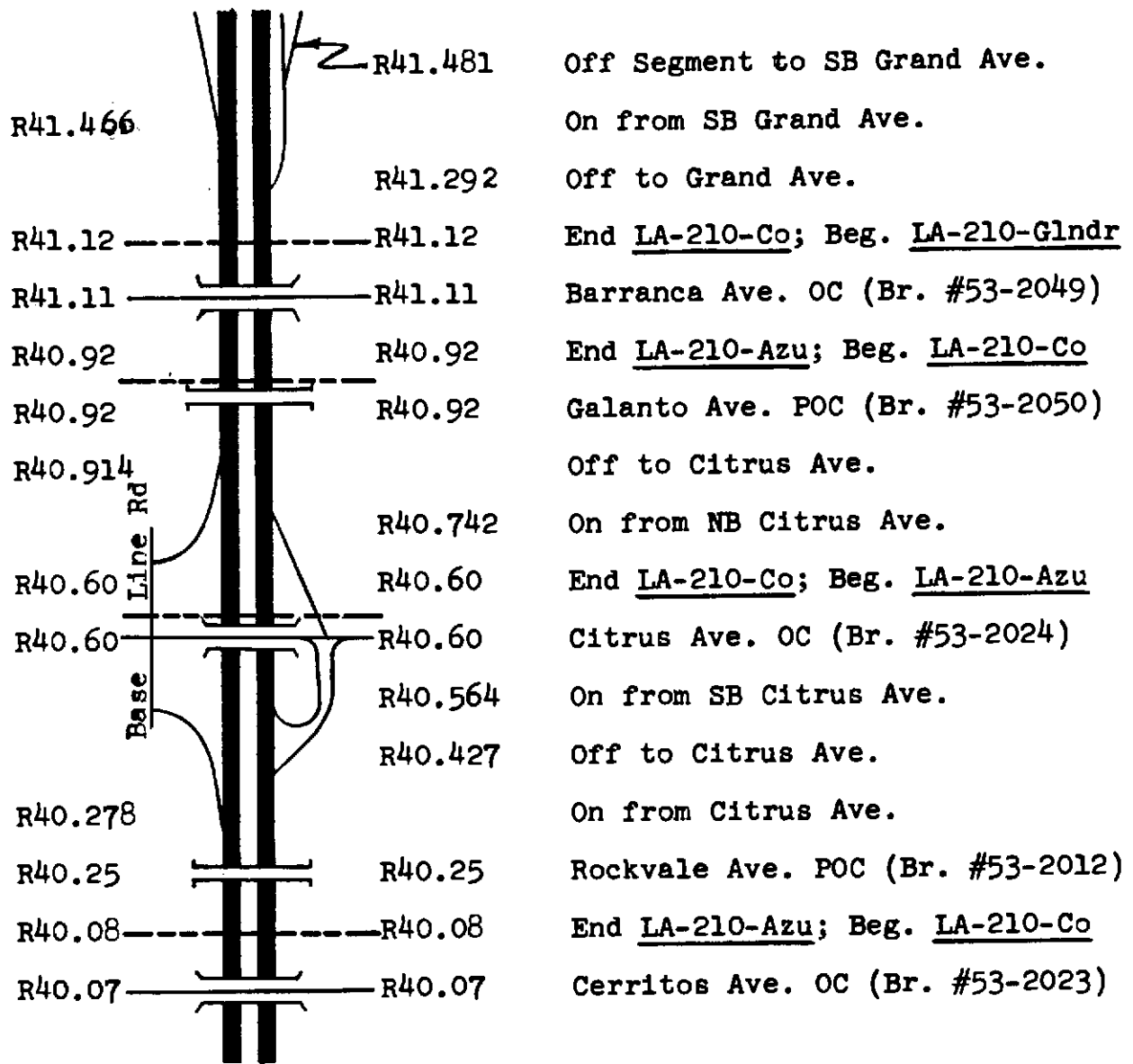
Feothill Freeway



Foothill Freeway

WB

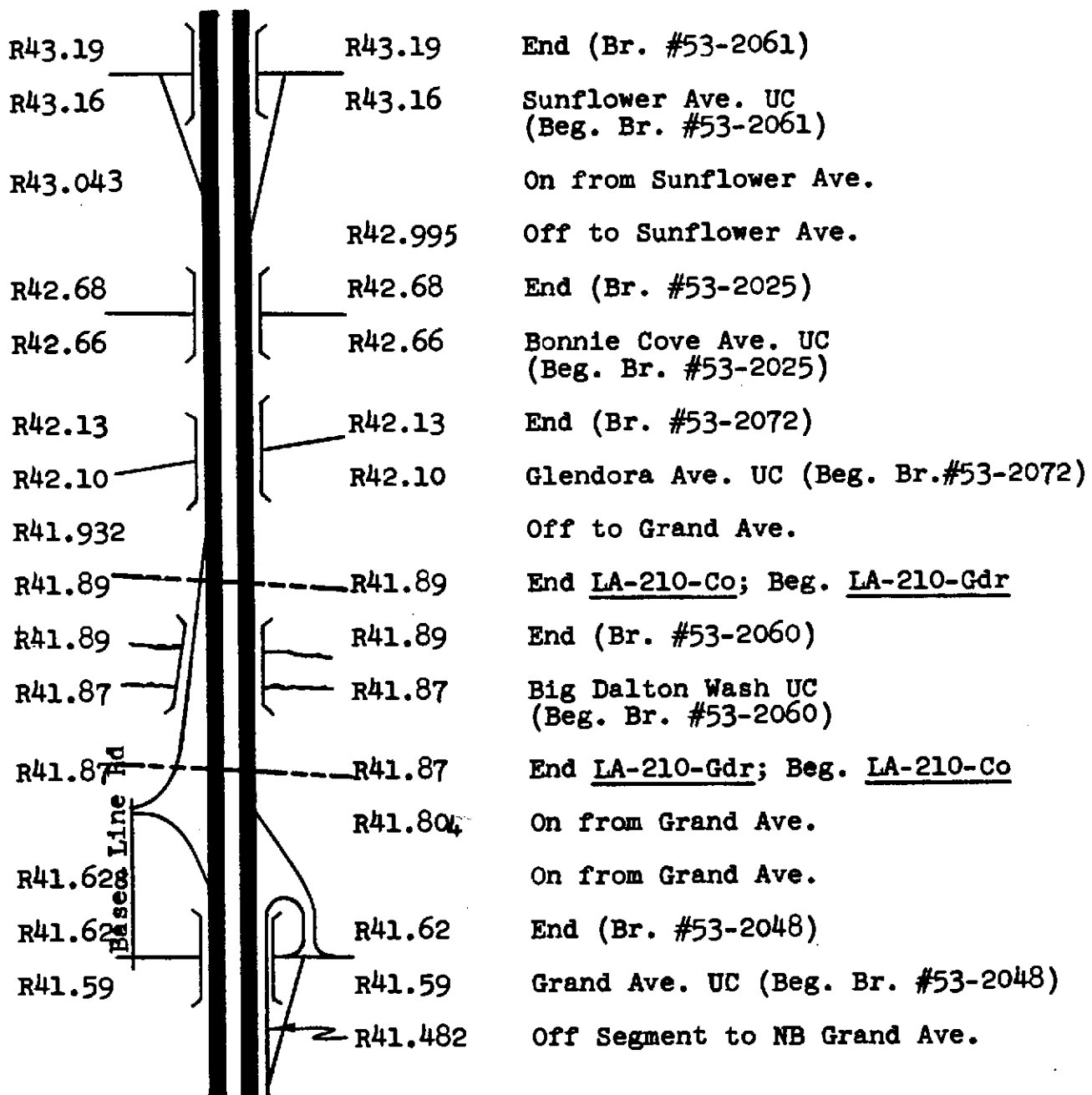
EB



Foothill Freeway

WB

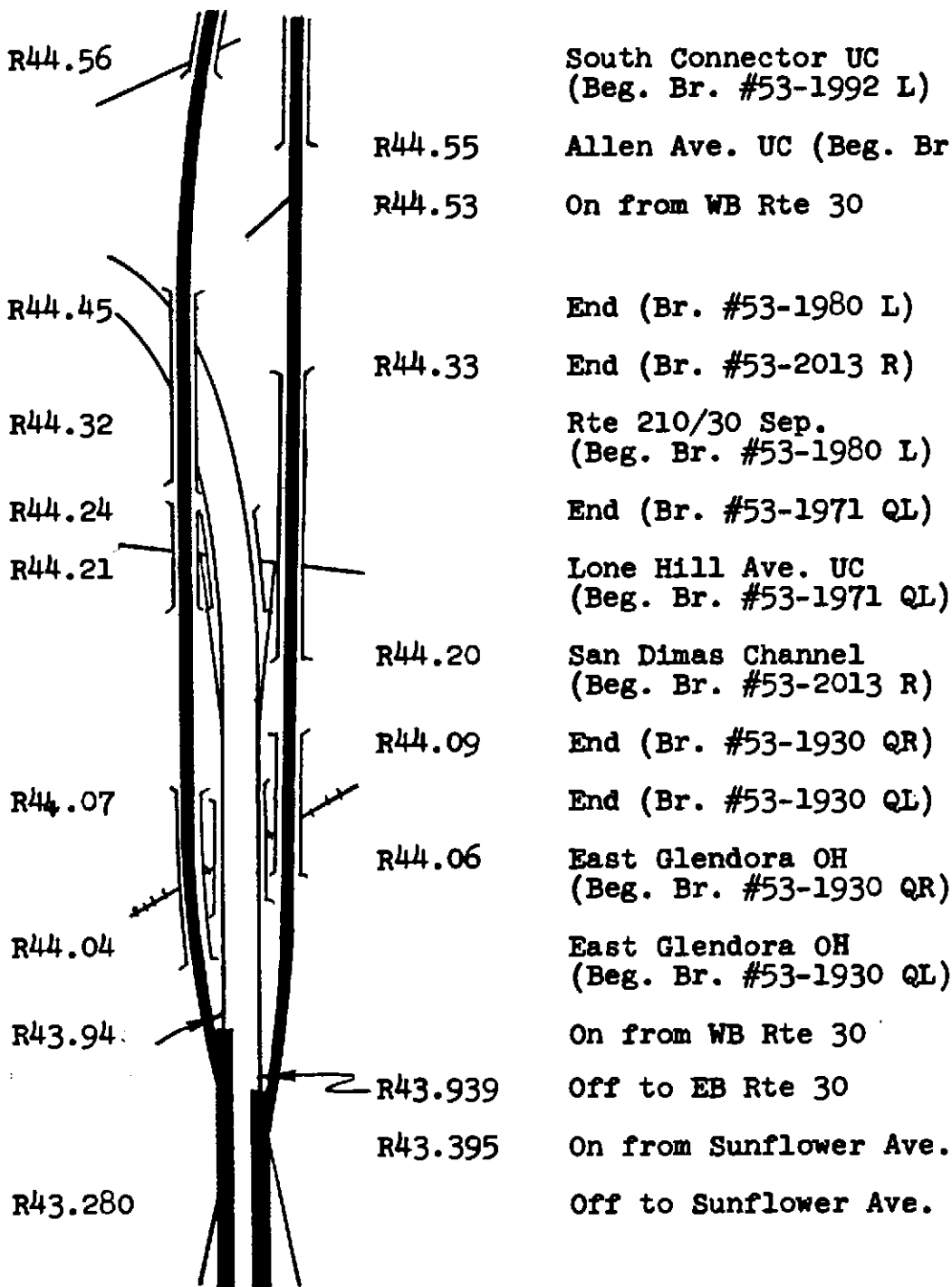
EB



Foothill Freeway

WB

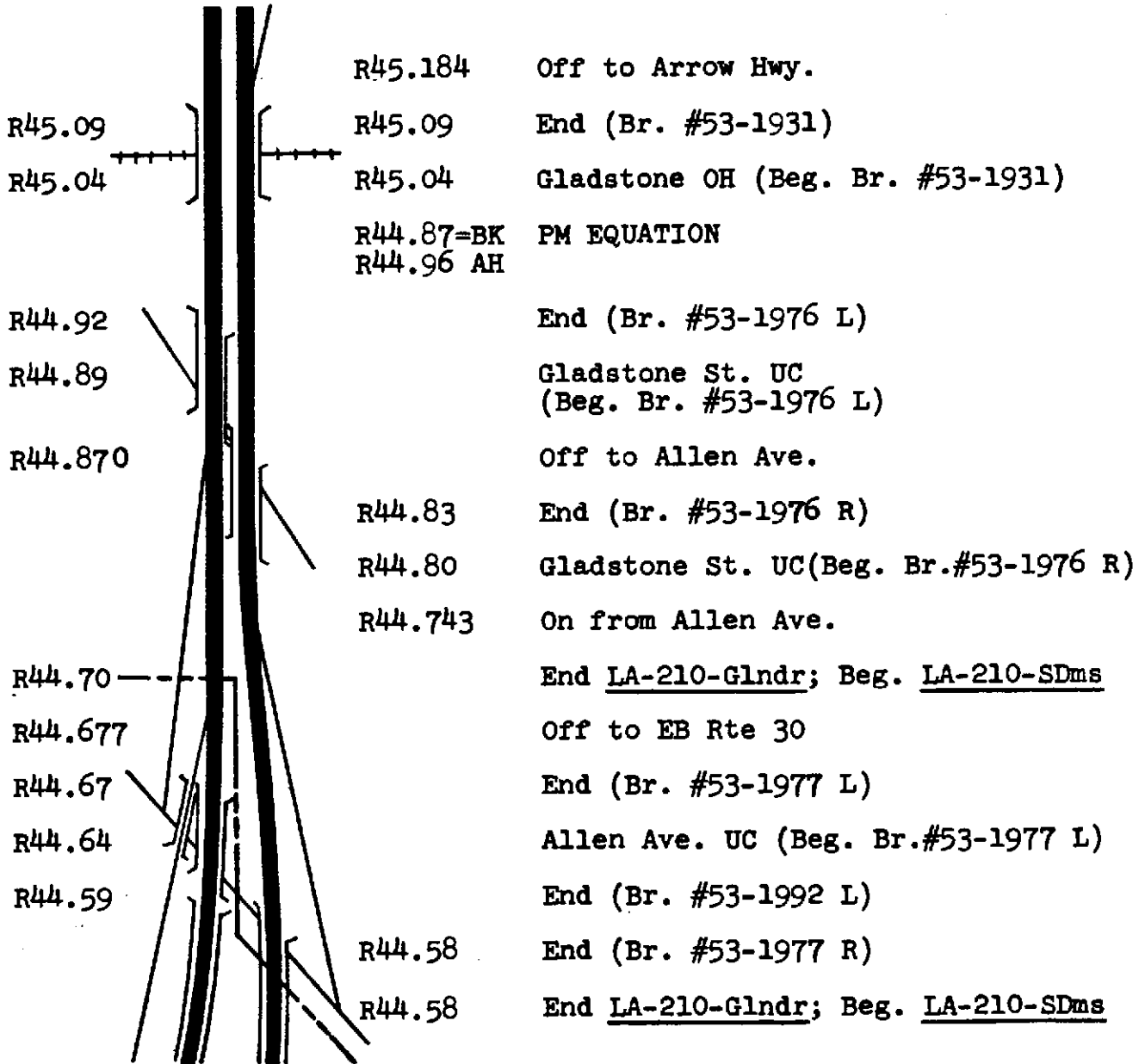
EB



Foothill Freeway

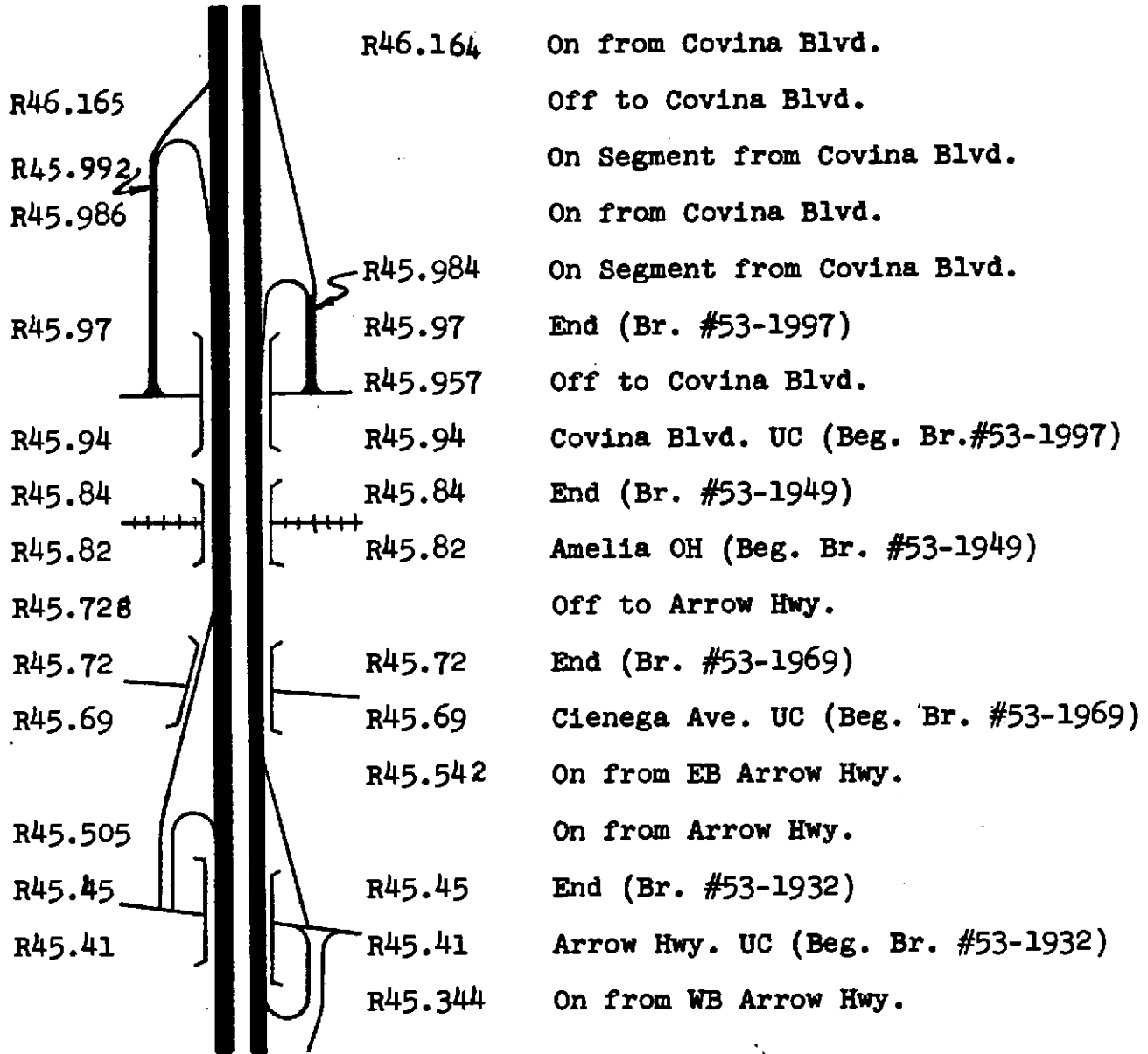
WB

EB

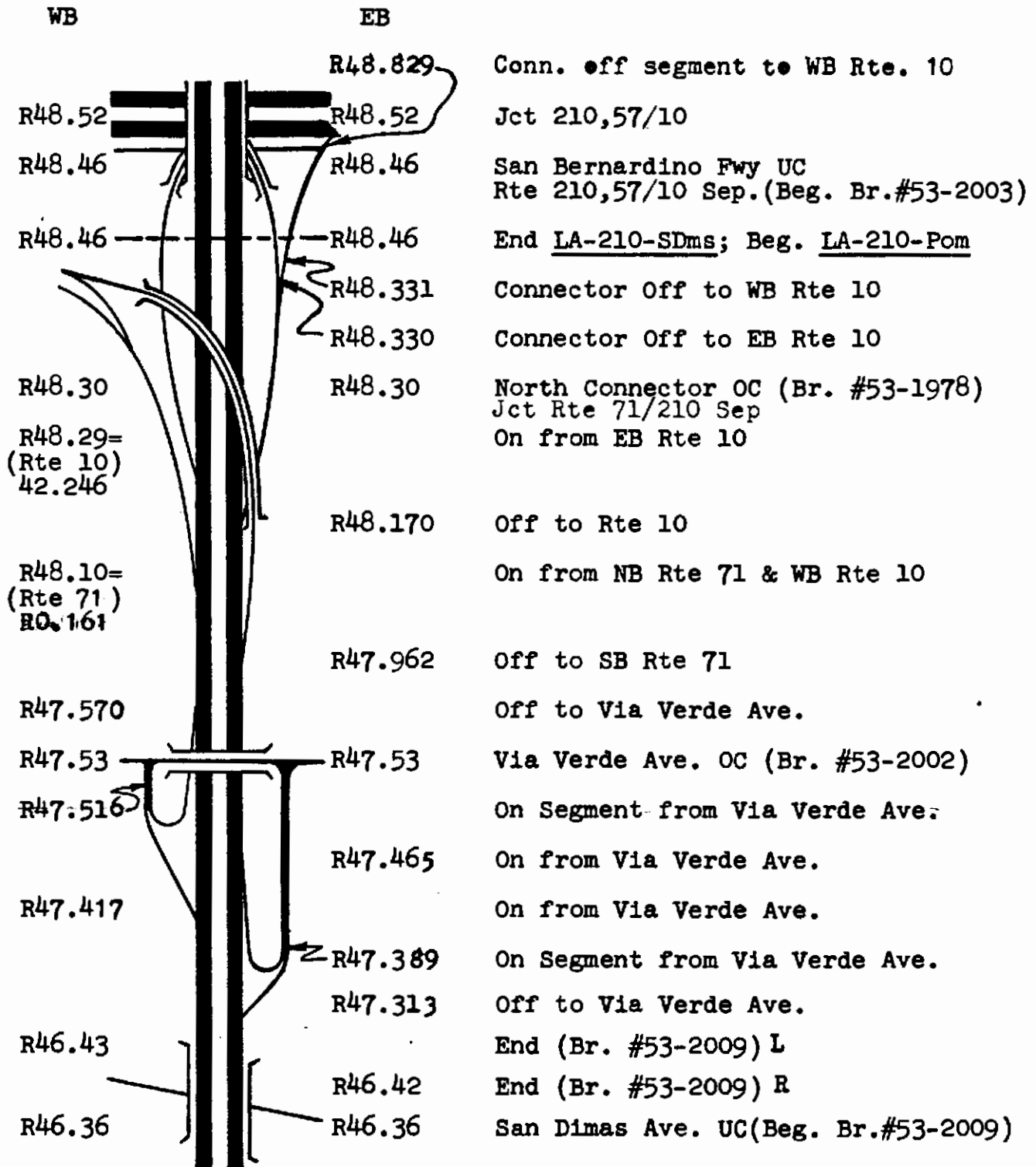


WB

EB



Foothill Freeway



Post Miles

LA-210U

November 1984

Foothill Blvd
W to E

9.869	Esko Ave - Lt
9.583	Wheatland Ave
9.235	Christy Ave
8.961	Brainard Ave - Lt
8.691	Orcas Ave
8.428	End Br #53-16
8.400	Little Tujunga Wash Beg Br #53-16
8.421	Clybourn Ave - Lt
8.137	Osborne St - Lt
8.091	Eldridge Ave
7.836	Fenton Ave - Lt
7.540	Gladstone Ave - Lt
7.354	Kagel Cyn St - Lt
7.210	Stonehurst Ave - Rt
7.192	Osborne St - Rt
7.054	Terra Bella St
6.781	Pierce St

Post Miles

LA-2100

November 1984

Foothill Blvd
W to E

11.561	Fenwick St - Rt; Turnbow Dr - Lt
11.401	Franlie Dr - Rt
11.388	Hillrose St - Lt
11.369	Hillrose St - Rt
11.208	Riderwood Dr - Lt
11.063	Wentworth St;
11.037	Ahead EQUATION
11.066	Back
10.984	End Br #53- 18
10.940	South Channel Big Tujunga Wash Beg Br #53 - 18
10.589	End Br #53-17
10.466	No Chan Big Tujunga Wash Beg Br #53-17
10.419	Conover St - Lt
10.374	Foothill Pl - Rt (East end)
10.140	Equation And 1267 + 5.2 Bk 1267 + 6.1
10.051	Foothill Pl - Rt (West end)

Post Miles

LA-210U

Dec 1981

Foothill Blvd
W to E

12.831	Summitrose Ave - Lt; OID
12.801	Greenburn St - Lt; OID
12.771	Jardine Ave
12.731	Whitegate Ave
12.671	Leolang Ave - Lt; OID
12.621	Woodward Ave
12.581	Rhodesia Ave - Lt; OID
12.541	Langmuir Ave - Lt; OID
12.501	Mather Ave - Lt; OID
12.461	Nassau Ave - Lt; OID
12.411	McVine Ave
12.39	Haines Cyn Wash Br #53-45
12.271	Scoville Ave - Rt
12.211	Eldora Ave - Rt
12.171	Ora Vista Ave
12.111	Quill Ave - Rt
12.021	Floralita Ave
11.911	Sherman Grove Ave
11.801	Newhome Ave - Rt
11.780	Sunland Blvd - Rt; OID

Post Miles

LA-2100

Dec 1981


Foothill Blvd
W to E

14.471	Haines Cyn Ave
14.341	Marcus Ave
14.19	Haines Cyn Wash Br #53-39
14.091	Pinewood Ave
13.931	Commerce Ave
13.841	Hillhaven Ave - Rt; OID
13.821	Valaho Dr - Rt
13.771	Hillhaven Ave - Lt; OID
13.681	Redmont Ave - Lt; OID
13.621	Mountair Ave
13.511	Valmont St
13.451	McClemont Ave - Lt; OID
13.321	Wilsey Ave - Lt; OID
13.271	Plainview Ave
13.261	Day St
13.141	Apperson St
13.071	Yates St - Rt; OID
13.011	Wyngate St
12.901	Machrea St - Lt
12.871	Mt Gleason Ave

Post Miles

 Foothill Blvd
 W to E

T16.11= R15.60	Foothill Fwy OC Br #53-2306 Step up Rte continue via Fwy
T16.084	Honolulu Ave on from WB Rte 210 - Lt
T15.974	Anderson Ave - Rt
T15.931	Mayfield Ave
T15.887	Hamilton Lane
T15.816	Altura Ave
T15.719	Community Ave - Lt
T15.647 T15.481 15.48= T15.48	Abella St - Lt Lowell Ave Beg Temp Connection, Rte continues Rt via Lowell St
15.48	End <u>LA-210-Gnd1/LA</u> ; Beg <u>LA-210-Gnd1</u>
15.43	End <u>LA-210-LA</u> ; Beg <u>LA-210-Gnd1/LA</u>
15.341	Saluda Ave - Lt; OID
15.171	Pali Ave
15.041	Creemore Dr - Rt; OID
14.941	Tujunga Cyn Pl
14.91	Blanchard Cyn Wash Br #53-721
14.861	Marnice Ave - Lt; OID
14.700	Tujunga Cyn Blvd



Post Miles

LA - 213

August 1983

Western Avenue

S to N

2.550	OID
2.460	End <u>LA-213-LA</u> ; Beg <u>LA-213-CO</u>
2.452	Trudie Dr.-Lt; OID; Capitol-Rt
2.341	Park Western Dr-Rt; OID
2.280	OID
2.200	Crestwood St.
2.160	End <u>LA-213-CO</u> ; Beg <u>LA-213-LA</u>
1.990	Summerland Ave
1.930	OID
1.822	Santa Cruz St; OID
1.737	1st St.
1.638	Weymouth Ave-Rt
1.221	Bymer Dr
1.048	9th St
0.443	Dodson Ave-Rt; OID
0.314	19th St-Rt; Morse Dr-Lt
0.210	OID
0.140	OID
0.100	OID
0.070	OID
0.000	25th St

Post Miles

LA - 213

August 1983

Western Avenue

S to N

4.753	262nd St
4.640	263rd St
4.594	Hillcrest Ave-Lt
4.483	OID
4.440	Leesdale Ave-Rt; OID
4.419	OID; Apt Courtyard-Lt
4.371	OID; Shopping Center-Rt
4.355	End <u>LA-213-CO</u> ; Beg <u>LA-213-Lmta</u>
4.314	On Western at Palos Verdes Dr Palos Verdes Dr-North
4.235	OID; Apt Courtyard-Lt
4.175	OID; Apt Courtyard-LT
4.097	Peninsula Verde Dr-Lt; OID
3.701	John Montgomery Dr-Rt; Cemetery-Lt; OID
3.539	John Montgomery Dr-Rt; Redondella-Lt; OID
3.458	Avenida Aprenda-Lt; OID
3.434	Avenida Aprenda-Lt; OID
3.350	OID
3.161	DelaSonde Dr-Lt; Westmont Dr-Rt
2.941	Toscanini Dr
2.756	Caddington Dr-Lt; OID

Post Miles


LA - 213

August 1983

Western Avenue

S to N

5.665	Lomita Blvd
5.590	251st St
5.522	252nd St
5.451	253rd St
5.384	254th St
5.293	255th St
5.225	256th St
5.154	257th St
5.085	Western Ave at JCT Rte 1, Pacific Coast Hwy
4.997	259th St
4.948	259th Pl-Lt & Rt
4.894	260th St-Lt; Anaheim St-Rt
4.834	End <u>LA-213-Lmta</u> ; Beg <u>LA-213-LA</u>
4.818	261st St-Lt & Rt



Post Miles

LA - 248

February 1983

Colorado Blvd
W to E

1.211	Euclid Ave
1.121	Garfield Ave
1.041	Marengo Ave
0.934	Arroyo Parkway, Jct Rte 11 - Rt Beg Divided Hwy
0.89	Broadway RR Grade Xing
0.861	Raymond Ave
0.773	Fair Oaks Ave
0.731	Mills Pl - Rt
0.690	Miller Ave - Lt
0.671	De Lacy Ave
0.561	Pasadena Ave
0.53	End Br #53-2264
0.47	Long Beach Fwy Rte 248/7 Sep Beg Br #53-2264
0.401	St John Ave
0.361	Terrace Dr - Rt
0.180	Orange Grove Ave, Rte continues on Colorado Blvd
0.18= Rte 134	from EB Rte 134
R12.821	Jct Rte 134; Beg <u>LA-248-Pas</u>

Post Miles

LA - 248

February 1983

Colorado Blvd
W to E

2.851	Meridith Ave
2.781	Bonnie Ave
2.701	Sierra Bonita Ave
2.611	Marion Ave - Lt; OID
2.541	Harkness Ave - Lt; OID
2.451	Hill Ave
2.361	Holliston Ave
2.275	Chester St - Rt & Lt; OID
2.191	Michigan Ave - Rt & Lt; OID
2.151	Mar Vista Ave - Lt; OID
2.071	Wilson Ave
1.991	Catalina Ave
1.901	Mentor Ave
1.810	Lake Ave
1.731	Hudson Ave
1.661	Oak Knoll Ave
1.561	El Molino Ave
1.471	Madison Ave
1.391	Oakland Ave
1.301	Los Robles Ave

Colorado Blvd
W to E

4.58	End <u>LA-248-Pas</u> ; Beg <u>LA-248-Co</u>
4.311	El Nido Ave - Rt; OID
4.241	Sunnyslope Ave
4.181	Eastern Ave - Rt
4.091	Daisy Ave
4.001	San Gabriel Blvd
3.921	Vinedo Ave
3.841	Virginia Ave - Rt
3.760	Altadena Ave Jct Rte 210 - Lt; OID
3.707	Eloise Ave - Lt
3.589	Sierra Madre Blvd
3.501	Roosevelt Ave
3.411	Grand Oaks Ave
3.331	Craig Ave
3.261	Oak Ave - Lt & Rt; OID
3.195	San Marino Ave - Lt & Rt; OID
3.131	Berkeley Ave - Lt & Rt; OID
3.071	Greenwood Ave
3.001	Parkwood Ave
2.921	Allen Ave

Colorado Blvd & St
W to E

6.081	Vaquero Rd - Rt
5.911	Monte Vista Rd - Rt
5.691	Altura Rd - Rt; End Divided Hwy
5.67	OID
5.591	Michillinda Ave
5.59	End <u>LA-248-Co</u> ; Beg <u>LA-248-Ada</u>
5.531	Walnut St - Lt
5.451= Rte 210 R29.724	Merlon Ave On & Off Ramp Segment from Rte 210 - Lt; OID
5.381	Quigley Ave
5.226	Rosemead Blvd, Jct Rte 164
5.141	Backus Ave - Rt; Beacon Pl - Lt; OID
5.111	Fulton Ave - Lt; OID
5.051	Lotus Ave
4.991	Sycamore Ave - Lt; OID
4.871	Halstead St - Lt; OID
4.751	Madre St
4.581	Northrup Ave - Rt; OID
4.451	Kinneloa Ave
4.36	Eaton Wash Br #53-169

Colorado St & Pl
W to E

7.64	Exit from Santa Anita Race Track - Rt
7.591	Entrance to Santa Anita Race Track, Gate #5 - Rt
7.511	San Juan Dr - Lt
7.49	East Arcadia Wash Br #53-1413
7.271	Entrance and Exit to Santa Anita Race Track, Gate #6 - Rt; End Divided Hwy
7.161	Colorado Blvd - Lt; OID Continued via Colorado Pl str and
7.085	Oakhurst Lane - Lt; Harvard Dr - Rt; OID
7.031	Renoak Way - Lt; OID
6.990	to Chelsea Rd - Lt
6.966	from Chelsea Rd - Lt
6.89	Beg Divided Hwy
6.861	Princeton Rd - Rt
6.70	End Divided Hwy
6.609	Frontage Rd from NB Baldwin Ave - Rt
6.60	End Br #53-2019
6.57	Baldwin Ave UC Beg Br #53-2019
6.561	Frontage Rd from SB Baldwin Ave - Rt
6.35	Arcadia Wash Br #53-1308
6.291	Old Ranch Rd - Rt

Huntington Dr
W to E

8.82	Foothill Fwy Jct Rte 210/248 Sep Br #53-1869; Beg Unrelinquished Rte
8.782	to EB Rte 210 - Rt
8.771	Encino Ave - Rt
8.719	to EB Rte 210 - Lt
8.696	from EB Rte 210 - Lt
8.611	5th Ave
8.59	End <u>LA-248-Ada</u> ; Beg <u>LA-248-Mnro</u> Santa Anita Wash Br #53-173 End Divided Hwy
8.57	Equestrian UC Br #53-196
8.511	4th Ave
8.421	3rd Ave - Rt & Lt; OID
8.34	Arcadia UP Br #53-172
8.341	2nd Ave & Indiana St - Lt; OID
8.161	First Ave; OID
7.974	Santa Anita Ave
7.861	Morlan Place - Lt; OID
7.761	from Huntington Dr - Rt; Santa Clara St - Lt; OID
7.741	San Rafael Rd - Lt; OID
7.670	Huntington Dr - Rt; Rte continues Rt; End Colorado Pl; Beg Divided Hwy

Post Miles

LA - 248

February 1983

Huntington Dr.

W to E

10.560	Mountain Ave; End <u>LA-248-Mnro</u>
10.47	Sawpit Wash Br #53-44
10.437	Cypress Ave-Rt; OID
10.294	Shamrock Ave
10.229	Sherman Ave-Rt; OID
10.052	California Ave
9.971	Canyon Blvd-Lt; OID
9.847	Ivy Ave
9.722	Myrtle Ave
9.597	Primrose Ave
9.468	Magnolia Ave
9.343	Alta Vista Ave
9.217	Mayflower Ave
9.133	Loma Ave-Rt; OID
9.10	Monrovia Storm Drain Br #53-334
9.098	Hwy Esplanade-Lt; OID
9.042	Alamitas Ave-Rt; OID
8.953	Monterey Ave
8.852	On and Off Seg from WB Rte 210-Lt; OID



Post Miles

LA - 405

August 1982

San Diego Fwy

SB		NB	
1.16		1.16	End Br #53-1190
1.11		1.11	Palo Verde Ave UC Beg Br #53-1190
		1.113	On from Palo Verde Ave
		1.021	Off to Palo Verde Ave
1.01		1.01	End Br #53-1189
0.96		0.96	Stearns St UC Beg Br #53-1189
0.884			On from Stearns St & Palo Verde Ave
0.82		0.82	End Br #53-1188
0.78		0.78	Los Cerritos Channel Beg Br #53-1188
		0.615	On from Studebaker Rd
0.605			Off to Studebaker Rd
0.50		0.50	End Br #53-1187
0.45		0.45	Studebaker Rd UC Beg Br #53-1187
0.30		0.30	End Br #53-1186
0.27		0.27	Atherton St UC Beg Br #53-1186
0.184			Off to NB Rte 605
		0.15	On from Rte 605
0.09		0.09	End Br #53-1185
0.02		0.02	San Gabriel River Beg Br #53-1185
0.00		0.00	LA/Orange Co Line; <u>Beg LA-405-LBch</u>

Post Miles

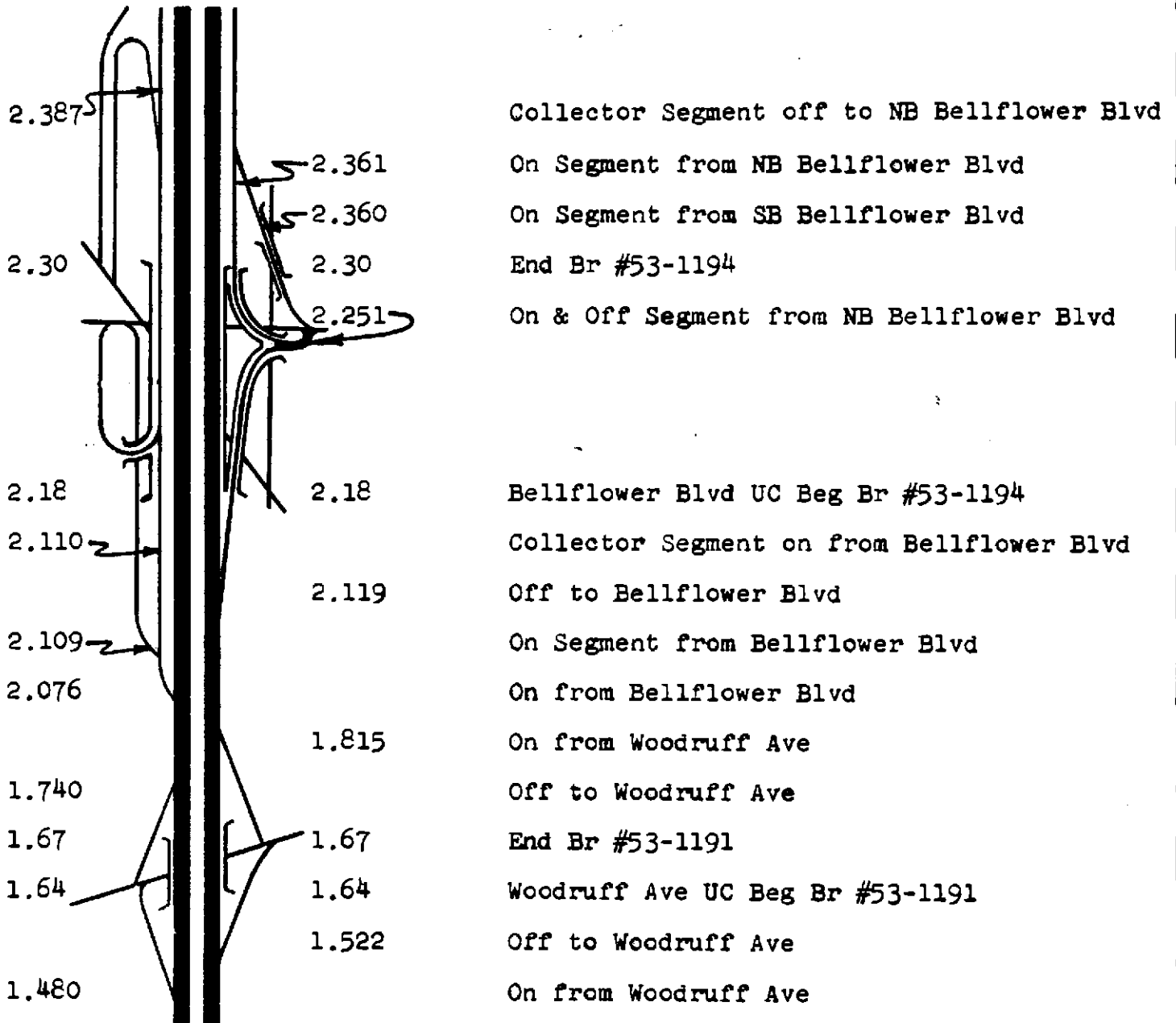
LA - 405

August 1983

San Diego Fwy

SB

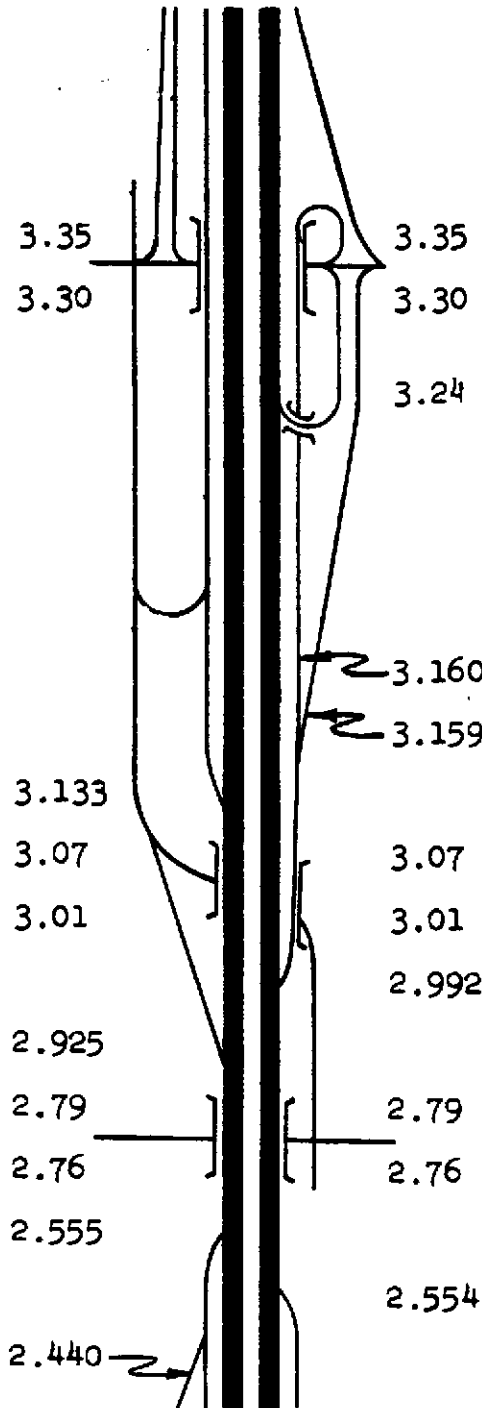
NB



San Diego Fwy

SB

NB



End Br #53-1196

Lakewood Blvd UC Rte 405/19 Sep
Beg Br #53-1196

On from NB Lakewood Blvd

Off Segment to SB Lakewood Blvd, Rte 19

Off Segment to NB Lakewood Blvd, Rte 19

On from SB Lakewood Blvd, Rte 19

End Br #53-1480

Willow St UC Beg Br #53-1480

Off to Lakewood Blvd, Rte 19

On from Willow St & NB Lakewood Blvd

End Br #53-1195

Clark Ave UC Beg Br #53-1195

Off to Bellflower Blvd

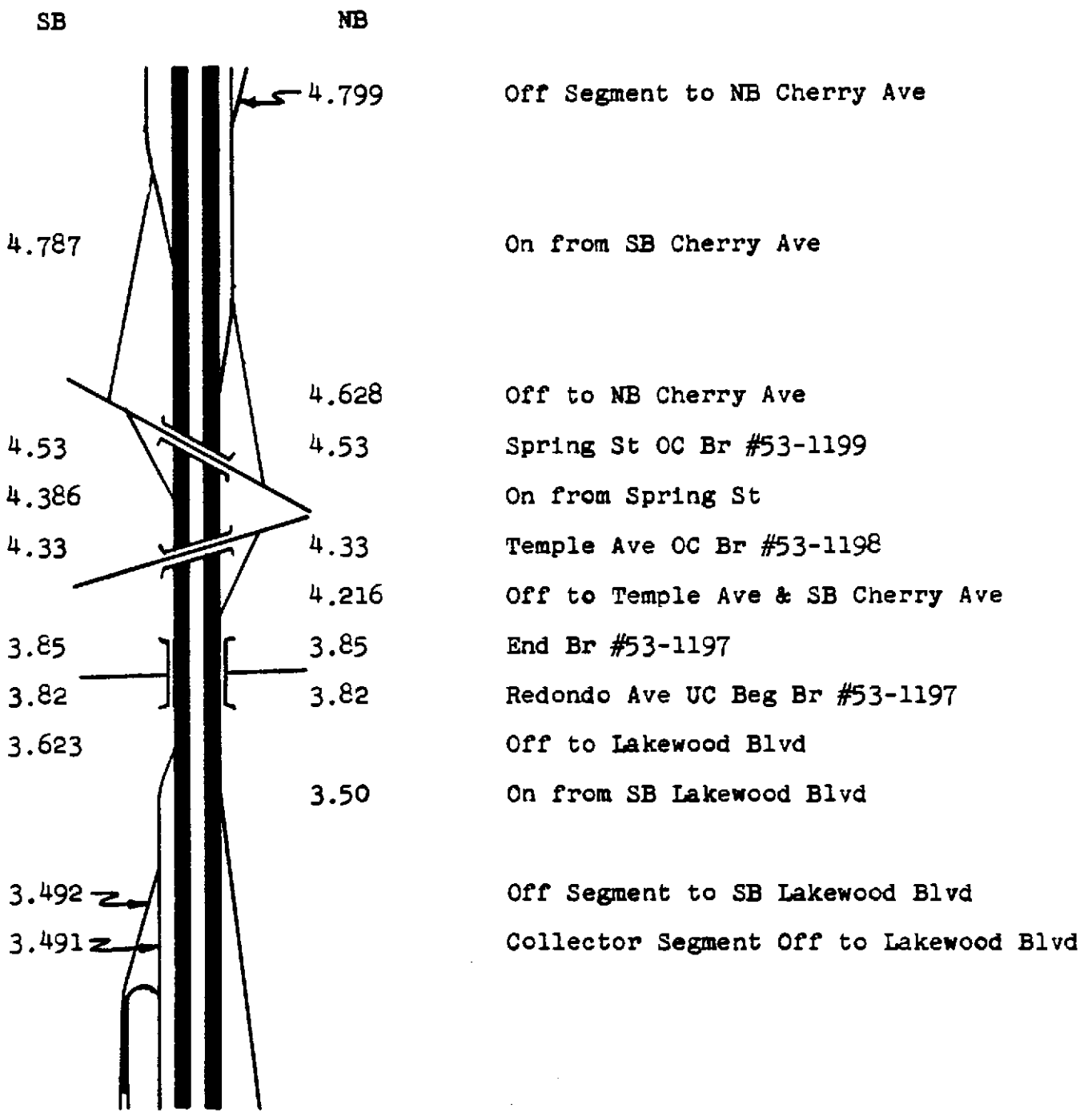
On from Bellflower Blvd

Off Segment to Los Coyotes Diagonal &
SB Bellflower Blvd

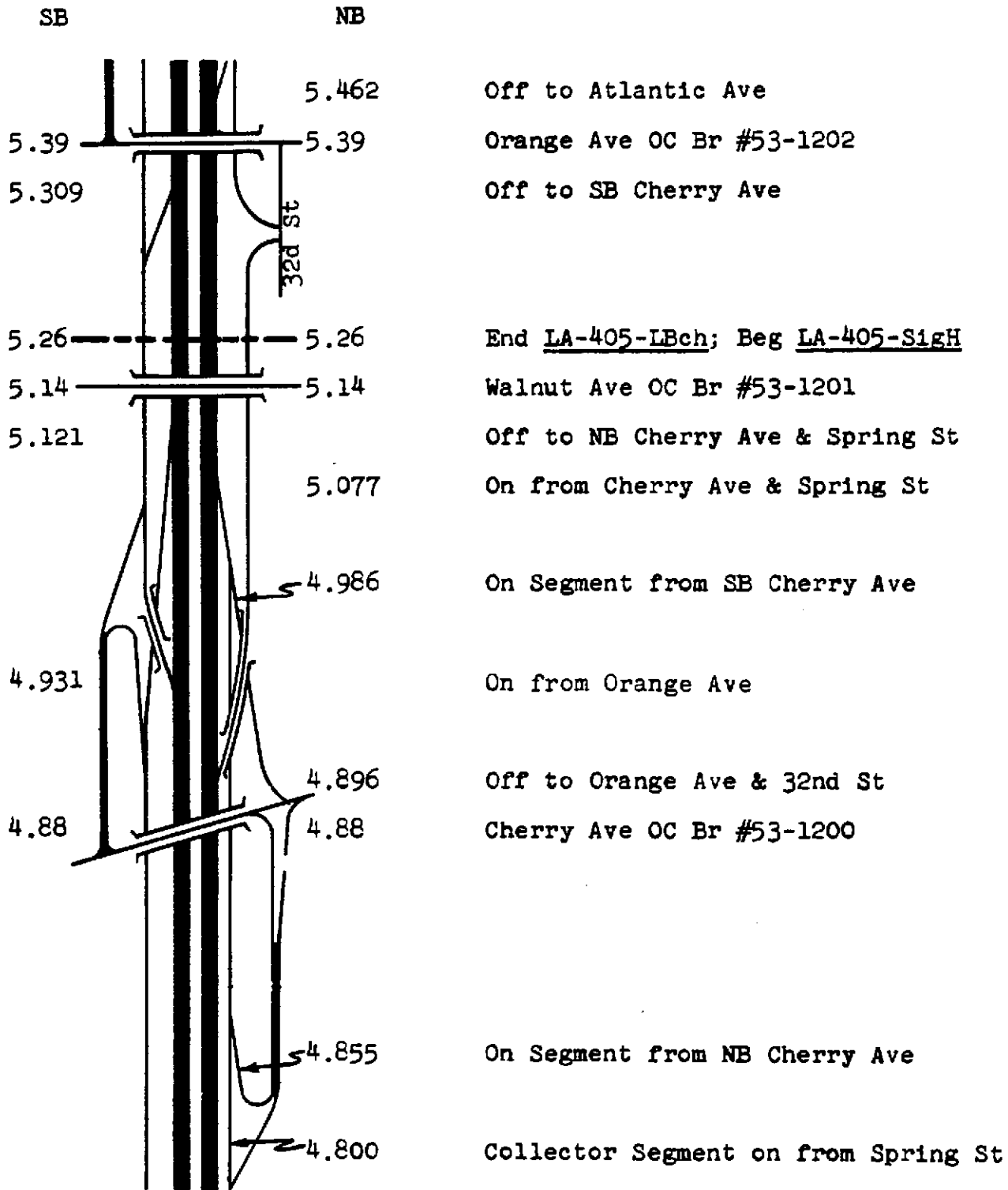
Post Miles

LA - 405
San Diego Fwy

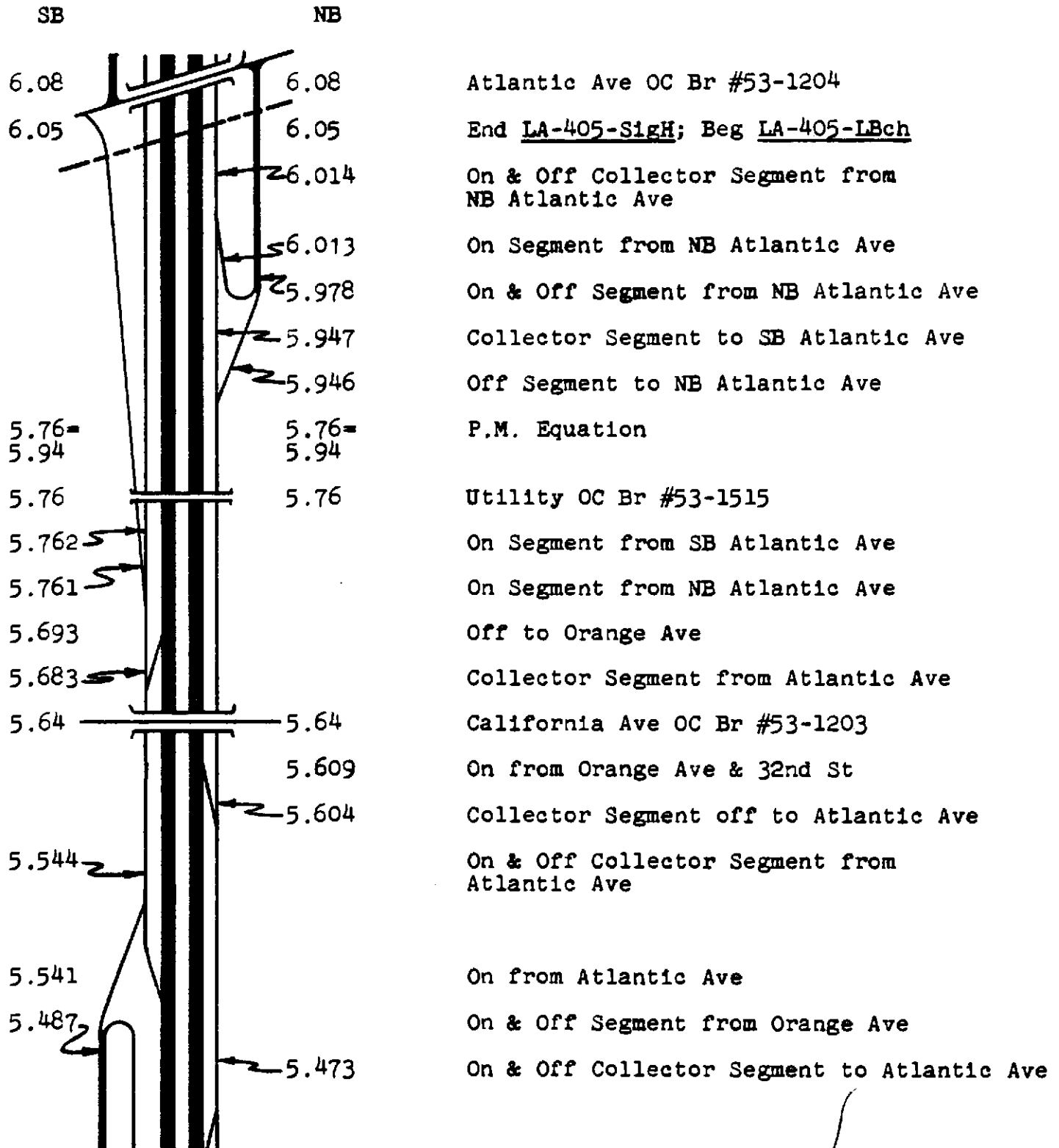
August 1983



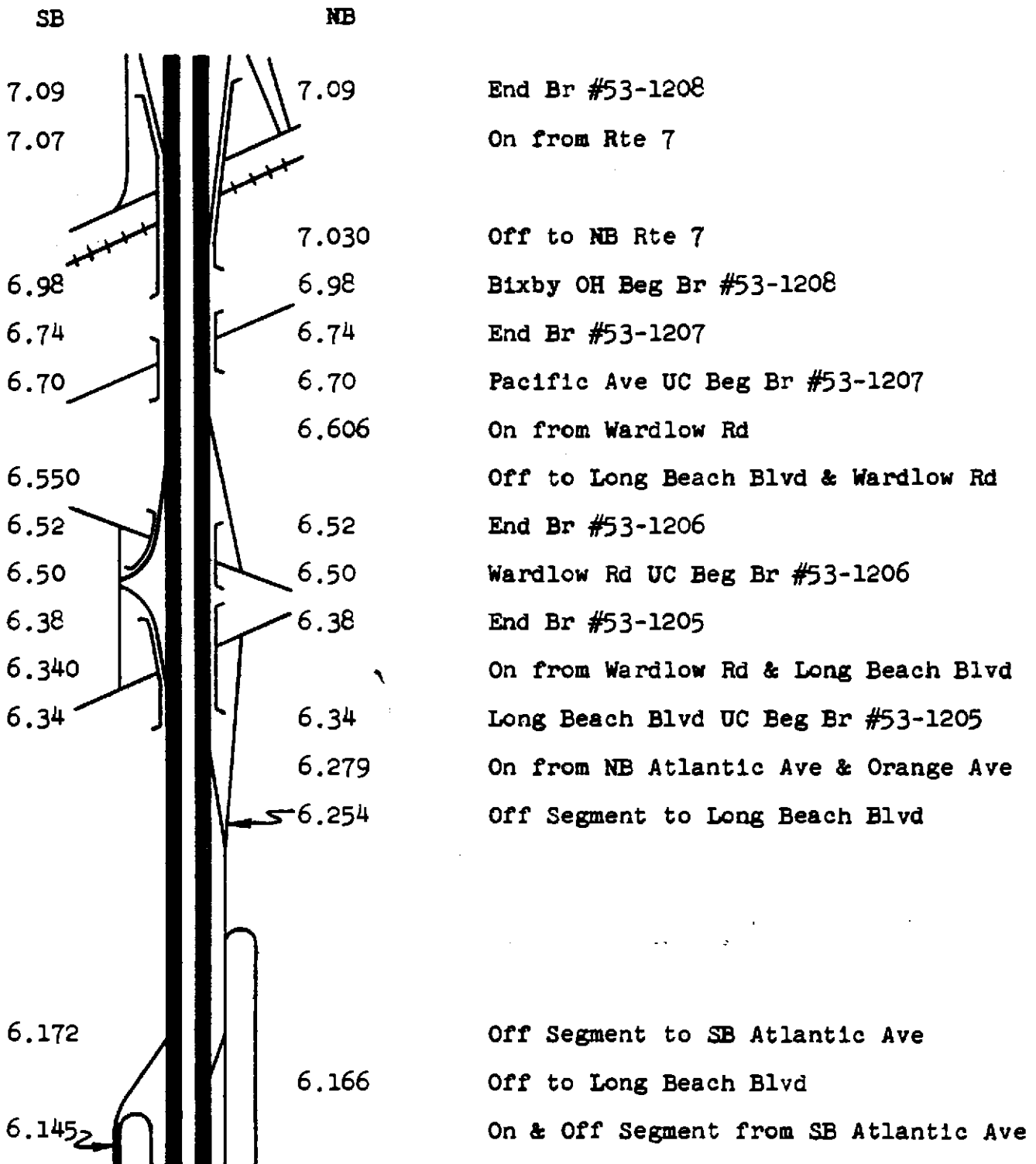
San Diego Fwy



San Diego Fwy



San Diego Fwy

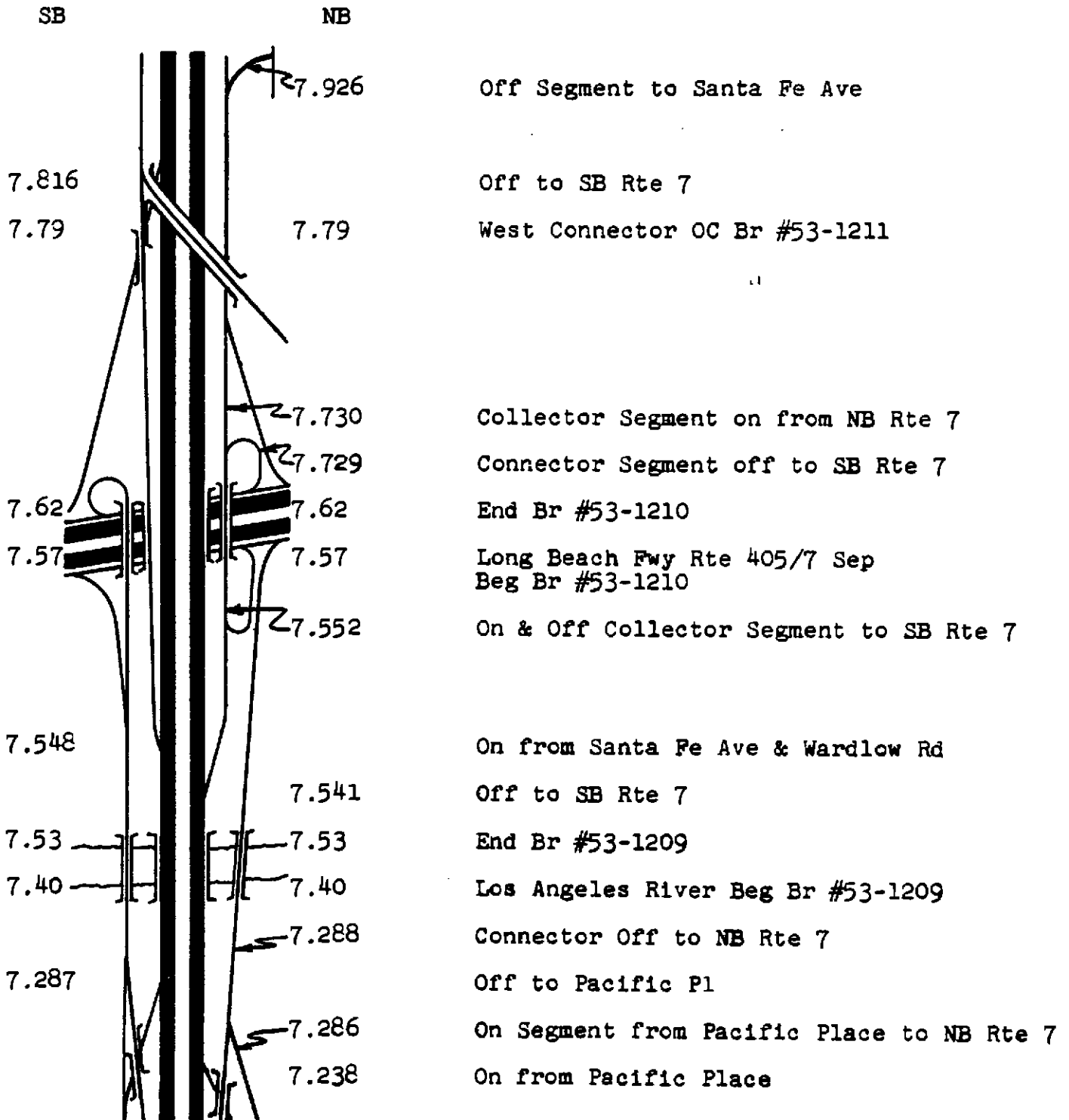


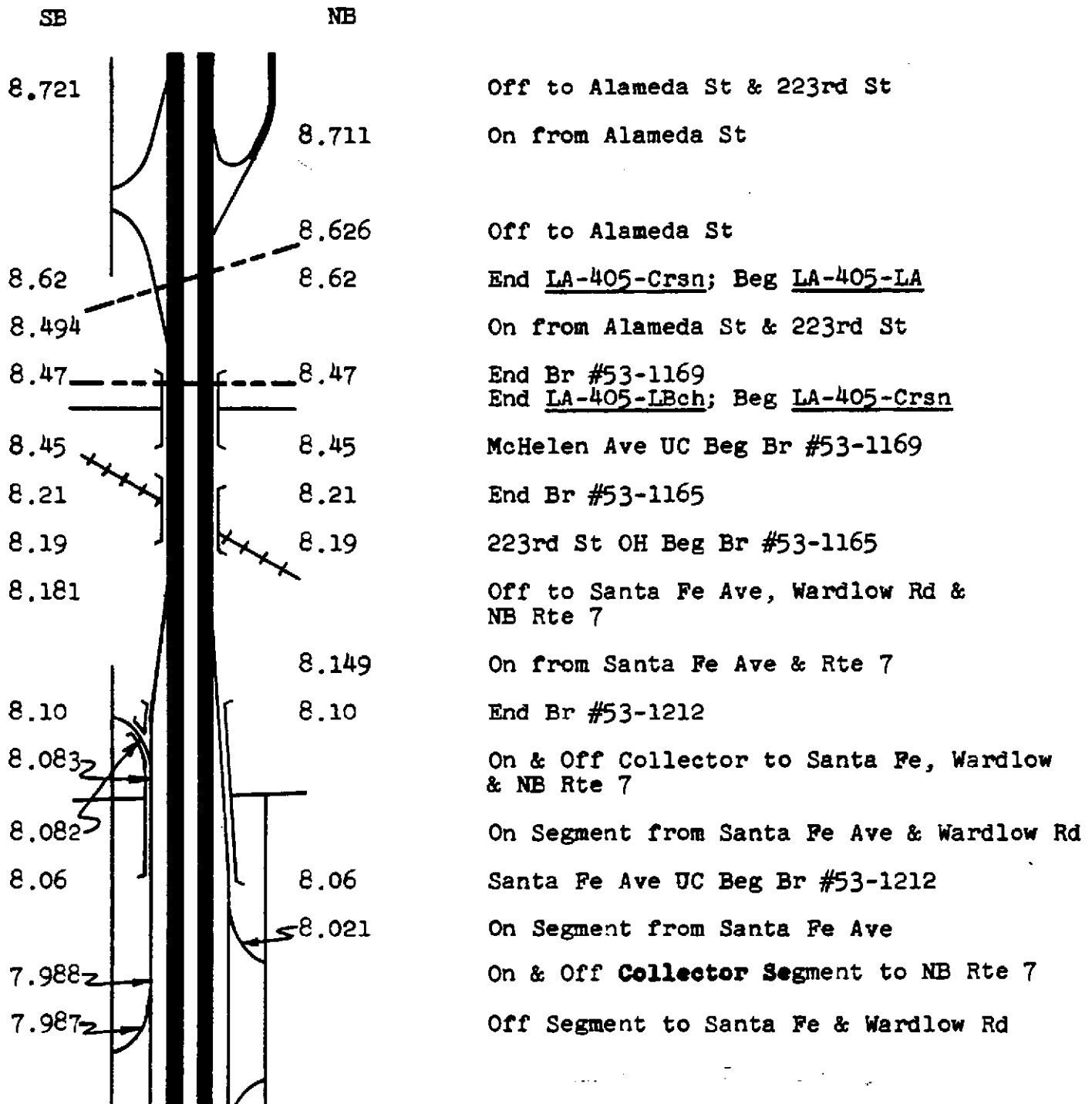
Post Miles

LA - 405

August 1983

San Diego Fwy





Post Miles

LA - 405

August 1983

San Diego Fwy

SB	NB
11.27	11.27
11.22	11.22
10.90	10.90
10.88	10.88
	10.700
10.58	10.58
10.54	10.54
10.530	
10.407	
9.84	9.84
9.76	9.76
9.715	
9.60	9.60
9.56	9.56
	9.507
9.394	
	9.385
8.91	8.91
8.78	8.78
8.76	8.76

End Br #53-1164
Avalon Blvd UC Beg Br #53-1164
Off to Avalon Blvd
End Br #53-1263
213th St UC Beg Br #53-1263
On from Carson St
Off to Carson St
End Br #53-1171
Carson St UC Beg Br #53-1171
Off to Carson St
On from Carson St
End Br #53-1166
Dominguez Channel Bridge
Beg Br #53-1166
Off to Wilmington Ave
End Br #53-1167
Wilmington Ave UC Beg Br #53-1167
On from Wilmington Ave
On from Wilmington Ave
Off to Wilmington Ave
End Br #53-1168
End LA-405-LA; Beg LA-405-Crsn
Dolores Yard OH Beg Br #53-1168

San Diego Fwy

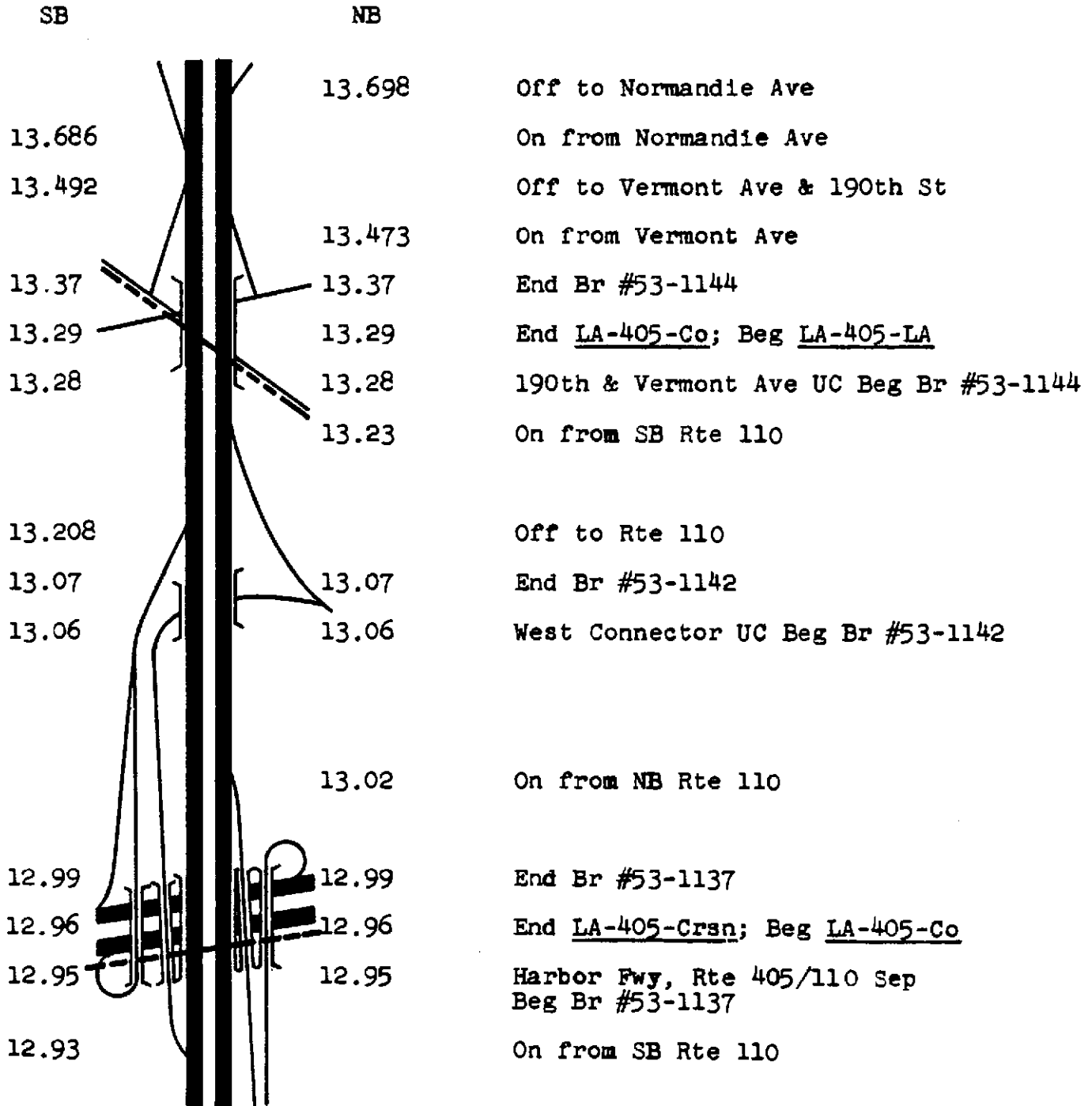
SB		NB	
12.85		12.85	End Br #53-1138
12.83		12.83	East Connector UC Beg Br #53-1138
12.77		12.77	End Br #53-1140
12.73		12.73	Figueroa St UC Beg Br #53-1140
		12.696	Off to Rte 110
12.65			On from NB Rte 110
12.62		12.62	End Br #53-1135
12.60		12.60	Main St UC Beg Br #53-1135
		12.471	Off to Main St
12.439			On from Main St
12.166			Off to Truck Scales
11.972			On from Truck Scales
		11.897	On from Truck Scales
		11.702	Off to Truck Scales
11.41		11.41	End Br #53-1513
11.409			Off to Avalon Blvd
		11.390	On from Avalon Blvd
11.39		11.39	Torrance Lateral Beg Br #53-1513
11.276			On from Avalon Blvd

Post Miles

LA - 405

August 1983

San Diego Fwy



SB		NB	
15.624			Off to Crenshaw Blvd
15.514			On from Crenshaw Blvd
15.48		15.48	End Br #53-1175
15.45		15.45	Crenshaw Blvd UC Beg Br #53-1175
		15.433	On from Crenshaw Blvd & 182nd St
		15.291	Off to Crenshaw Blvd & 182nd St
14.95		14.95	End Br #53-1174
14.92		14.92	Arlington Ave UC Beg Br #53-1174
14.594			Off to Western Ave & 190th St
14.487			On from Western Ave & 190th St
14.43		14.43	End Br #53-1172
14.42	---	14.42	End <u>LA-405-LA</u> ; Beg <u>LA-405-Tor</u>
14.40		14.40	Western Ave UC Beg Br #53-1172
		14.361	On from Western Ave
		14.240	Off to Western Ave
13.998			Off to Normandie Ave & 190th St
13.87		13.87	End Br #53-1179
		13.855	On from Normandie Ave
13.83		13.83	Normandie Ave OH Beg Br #53-1179

Post Miles

LA - 405

August 1983

San Diego Fwy

SB		NB	
		17.016	On from Redondo Beach Blvd
16.92		16.92	End Br #53-1229
16.89		16.89	End <u>LA-405-Tor</u> ; Beg <u>LA-405-Lnd1</u>
16.88		16.88	Redondo Beach Blvd UC Beg Br #53-1229
16.82		16.82	End Br #53-1228
16.78		16.78	Prairie Ave UC Beg Br #53-1228
		16.71	On from Artesia Blvd
		16.585	Off to Artesia Blvd
16.59		16.59	End Br #53-1227
16.56		16.56	Artesia Blvd Rte 405/91 Sep Beg Br #53-1227
16.540			Off to Artesia Blvd
16.43			On from Artesia Blvd
15.99		15.99	End Br #53-1177
15.98		15.98	Yukon Ave UC Beg Br #53-1177
15.77		15.77	End Br #53-1176
15.73		15.73	182nd St UC Beg Br #53-1176

San Diego Fwy

SB	NB	
18.27	18.27	End Br #53-1233
18.25	18.25	End <u>LA-405-Lnd1</u> ; Beg <u>LA-405-RdoB</u>
18.23	18.23	Inglewood Ave UC Beg Br #53-1233
	18.205	On from NB Inglewood Ave
	18.091	Off to Inglewood Ave
18.058		On from NB Inglewood Ave
17.90	17.90	End Br #53-1232
17.86	17.86	Manhattan Beach Blvd UC Beg Br #53-1232
17.726		Off to Hawthorne Blvd
17.63		On from Hawthorne Blvd
17.62	17.62	End Br #53-1231
17.56	17.56	Hawthorne Blvd Rte 405/107 Sep Beg Br #53-1231
	17.556	On from Hawthorne Blvd
	17.444	Off to Hawthorne Blvd
17.18	17.18	End Br #53-1230
17.14	17.14	166th St UC Beg Br #53-1230
17.080		Off to Redondo Beach Blvd

Post Miles

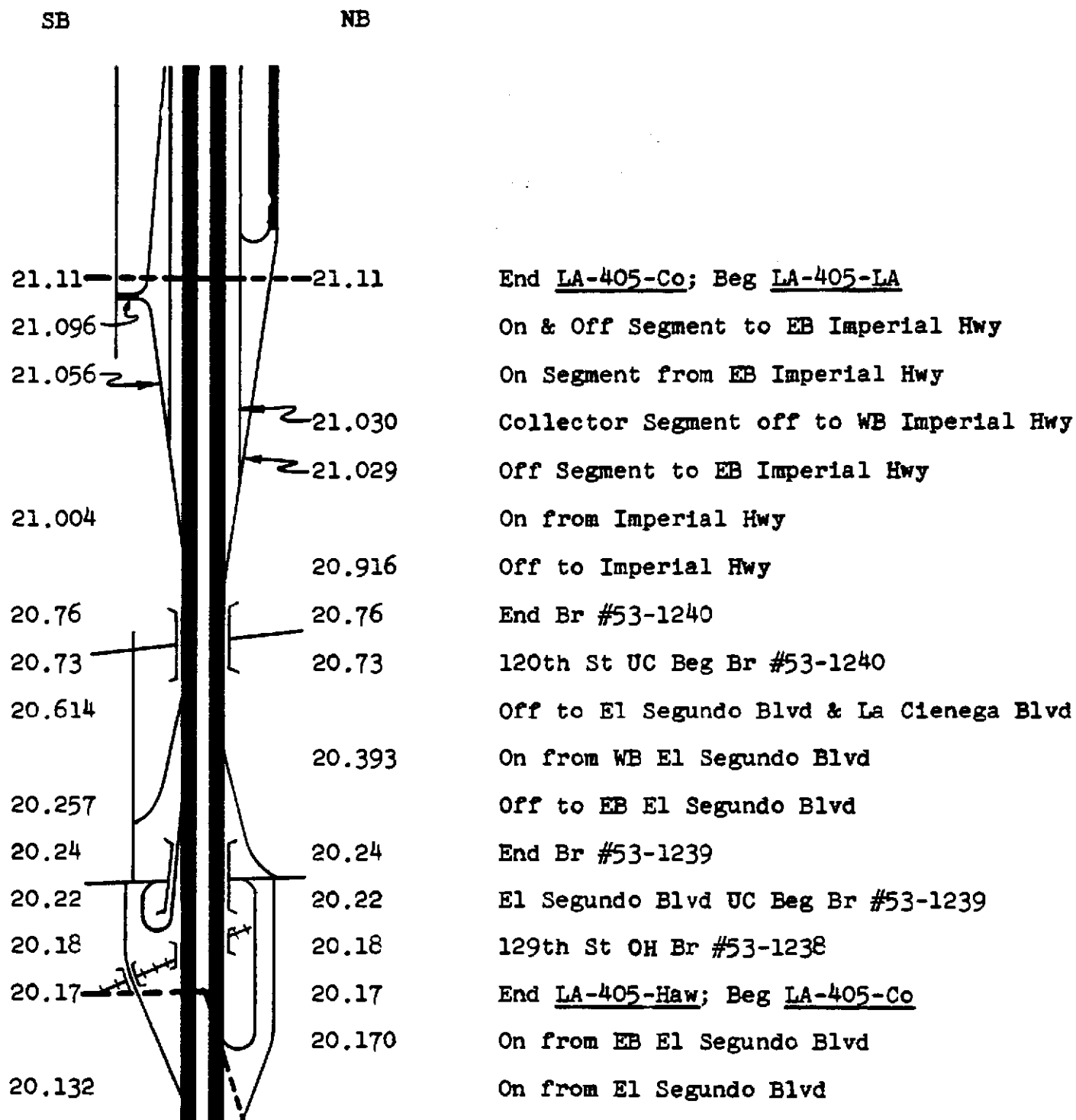
LA - 405

August 1983

San Diego Fwy

SB	NB	
	19.970	Off to El Segundo Blvd
19.76	19.76	End Br #53-1237
19.74	19.74	135th St UC Beg Br #53-1237
	19.391	On from WB Rosecrans Ave
19.364		Off to WB Rosecrans Ave
	19.290	Off to WB Rosecrans Ave
19.24	19.24	End Br #53-1236
19.21	19.21	Rosecrans Ave UC Beg Br #53-1236
	19.184	On from EB Rosecrans Ave
19.169		Off to EB Rosecrans Ave & Hindry Ave
	19.074	Off to EB Rosecrans Ave
19.032		On from Rosecrans Ave & Hindry Ave
18.92	18.92	Lawndale OH Br #53-1235
18.67	18.67	End Br #53-1234
18.65	18.65	End <u>LA-405-RdOB</u> ; Beg <u>LA-405-Haw</u>
18.63	18.63	Compton Blvd Beg Br #53-1234
	18.432	On from SB Inglewood Ave
18.379		Off to Inglewood Ave
18.281		On from SB Inglewood Ave

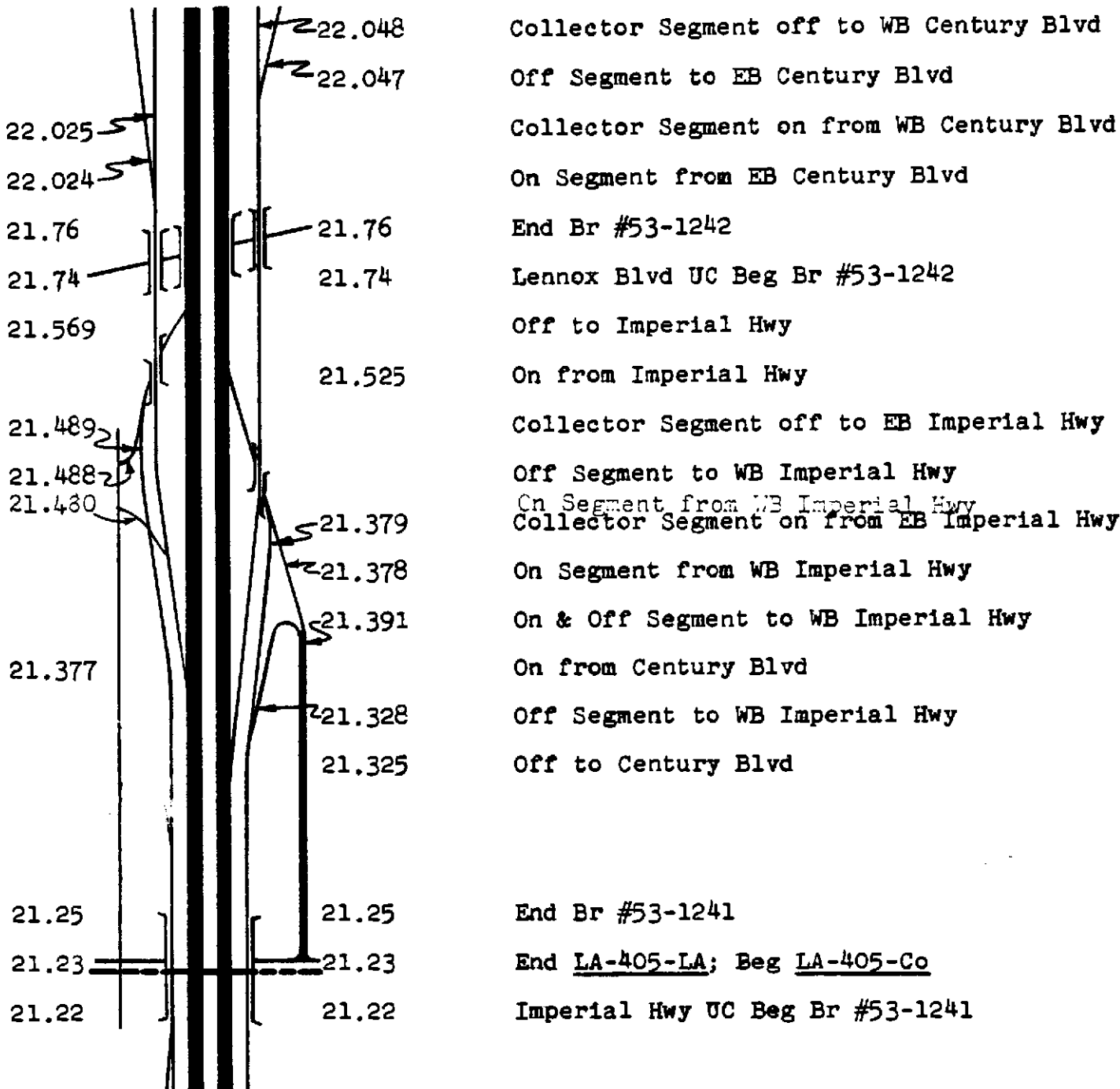
San Diego Fwy



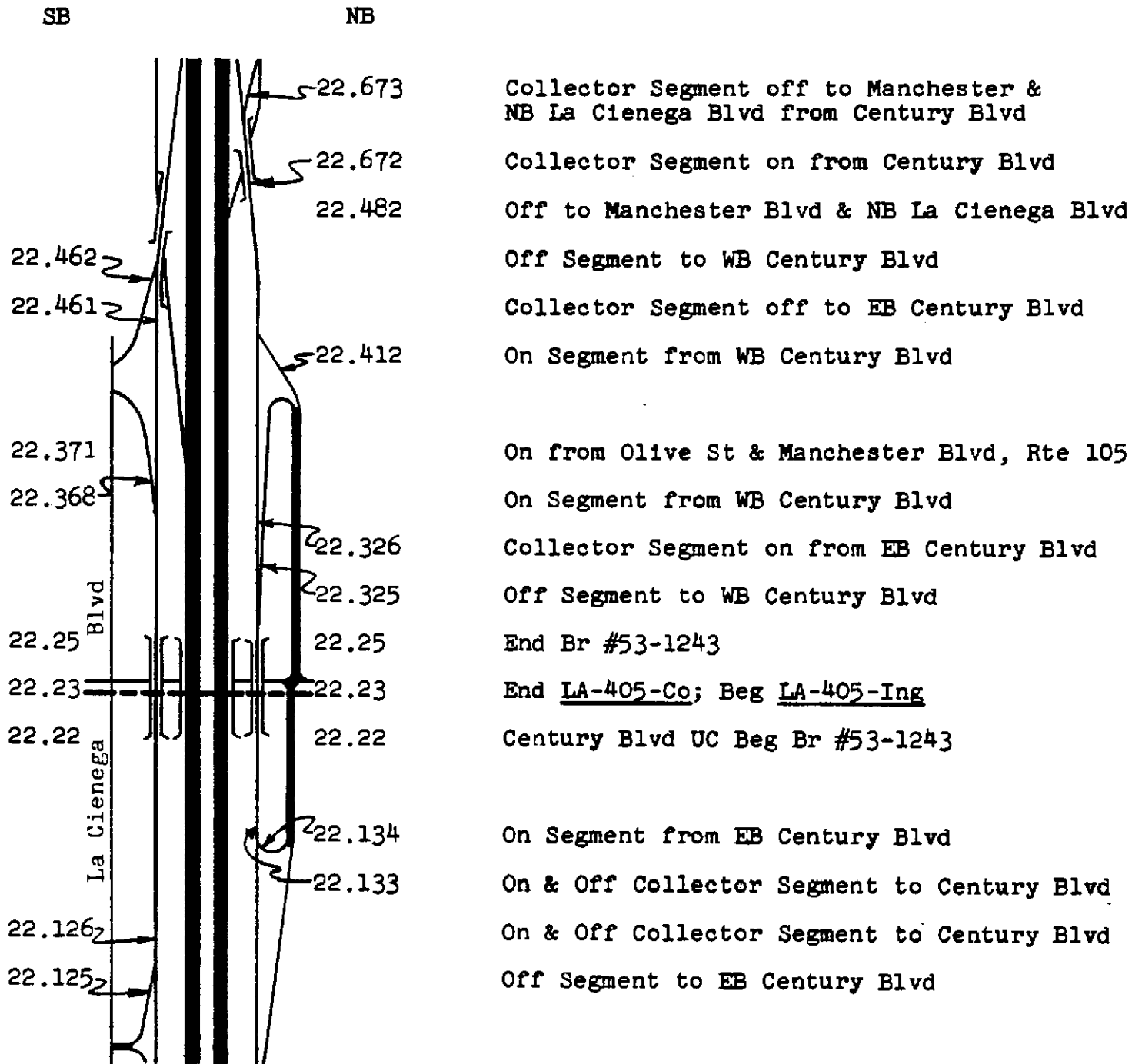
San Diego Fwy

SB

NB



San Diego Fwy



Post Miles

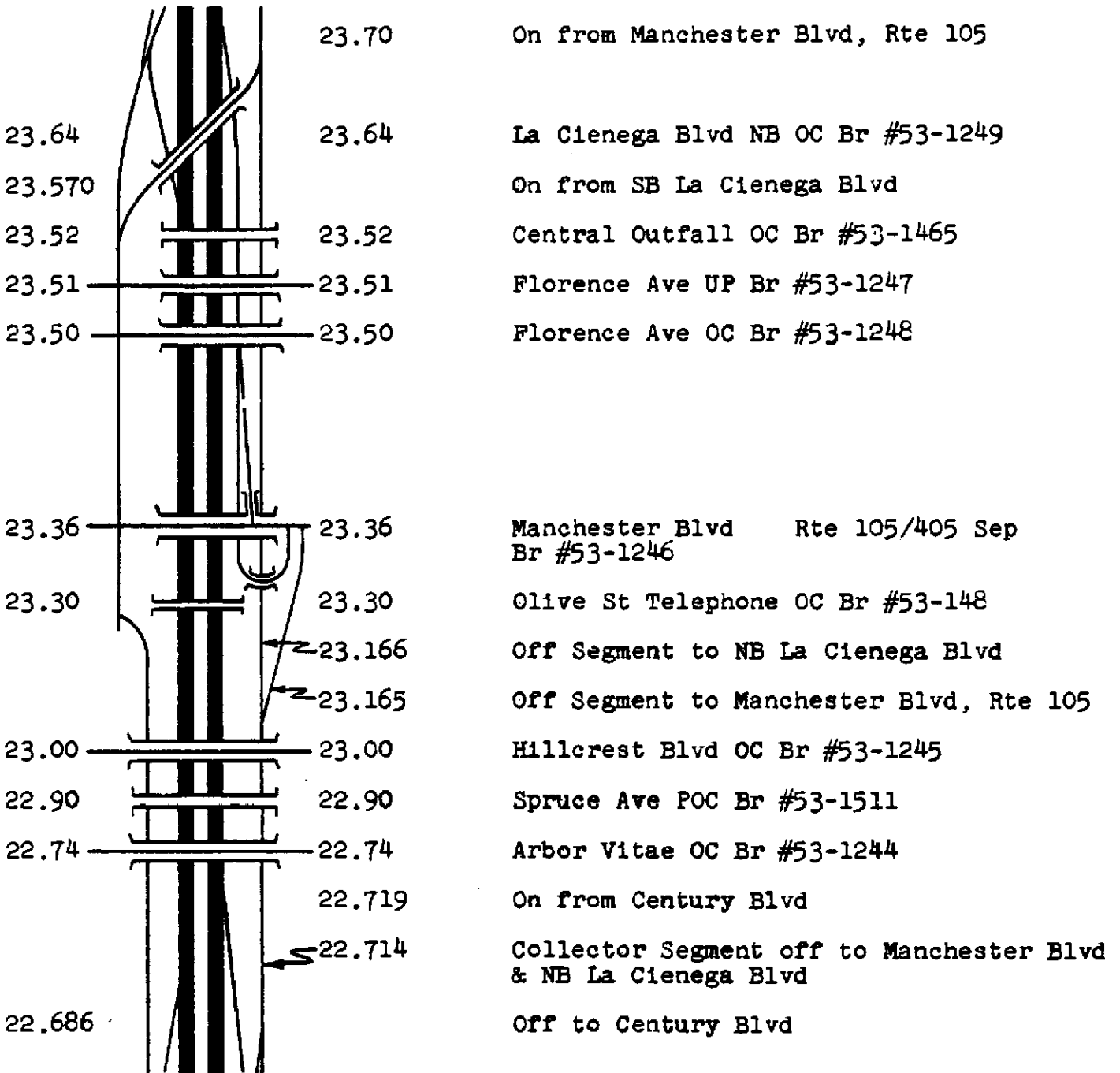
LA - 405

August 1983

San Diego Fwy

SB

NB



Post Miles

LA - 405

August 1983

San Diego Fwy

SB	NB	
	25.659	Off to WB Rte 90
25.629		Off to Sepulveda Blvd & Centinela Ave
25.61	25.61	End <u>LA-405-C1C</u> ; Beg <u>LA-405-LA</u>
25.59	25.59	End Br #53-1252
25.54	25.54	Centinela Creek Beg Br #53-1252
25.50	25.50	End Br #53-1254
25.46	25.46	Sepulveda Blvd UC Beg Br #53-1254
	25.413	Off to Slauson Ave & Sepulveda Blvd
25.38	25.38	End Br #53-1253
25.30	25.30	End <u>LA-405-LA</u> ; Beg <u>LA-405-C1C</u>
25.27	25.27	Centinela Ave OH Beg Br #53-1253
25.099		On from Sepulveda Blvd & Centinela Ave
24.439		Off to La Tijera Blvd
	24.401	On from La Tijera Blvd
24.27	24.27	La Tijera Blvd OC Br #53-1251
24.149		On from La Tijera Blvd
	24.145	Off to La Tijera Blvd
23.82	23.82	End <u>LA-405-Ing</u> ; Beg <u>LA-405-LA</u>
23.776		Off to Florence Ave & Manchester Blvd
23.71	23.71	La Cienega Blvd SB OC Br #53-1250

Post Miles

LA - 405

August 1983

San Diego Fwy

SB

NB

Post Miles (SB)	Post Miles (NB)	Description
	26.27	On from EB Rte 90
	26.17	On from WB Rte 90
26.10	26.10	End Br #53-1401
26.08	26.08	Slauson Ave UC Beg Br #53-1401
26.076		Off to Jefferson Blvd
	26.041	On from Jefferson Blvd
25.99	25.99	North Connector OC Br #53-1838
25.97	25.97	Northwest Connector OC Br #53-1854
25.96	25.96	End Br #53-1255
25.96	25.96	End <u>LA-405-LA</u> ; Beg <u>LA-405-C1C</u>
25.95	25.95	R. M. Nixon Fwy Jct Rte 405/90 Sep Br #53-1851
25.93	25.93	Jefferson Blvd UC Beg Br #53-1255
25.91	25.91	South Connector OC Br #53-1852
25.815		On from Jefferson Blvd
	25.770	Off to Jefferson Blvd
25.70		On from EB Rte 90 - Closed

San Diego Fwy

SB

NB

The diagram shows a vertical line representing the San Diego Freeway. To the left of the line are markers for the Southbound (SB) direction, and to the right are markers for the Northbound (NB) direction. Various bridges and interchanges are indicated by lines connecting the markers to descriptive text on the right. Some markers are connected to the main line by dashed lines, indicating specific points of interest or transitions.

SB Post Mile	NB Post Mile	Description
	27.404	On from Culver Blvd
27.385		Off to Washington Blvd & Culver Blvd
27.23	27.23	End Br #53-1259
27.20	27.20	Culver Blvd OH Beg Br #53-1259
	27.194	On from Sawtelle Blvd & Braddock Dr
27.10	27.10	End Br #53-1403
27.08	27.08	Sawtelle Blvd UC Beg Br #53-1403
27.02	27.02	End <u>LA-405-LA</u> ; Beg <u>LA-405-C1C</u>
26.98	26.98	End Br #53-1258
26.96	26.96	Braddock Dr UC Beg Br #53-1258
26.836		On from Braddock Dr
	26.779	Off to Culver Blvd, Braddock Dr & Sawtelle Blvd
26.53	26.53	End Br #53-1256
26.53	26.53	End <u>LA-405-C1C</u> ; Beg <u>LA-405-LA</u>
26.49	26.49	Ballona Creek Br #53-1256
26.46	26.46	End Br #53-1347
26.45	26.45	McDonald St UC Beg Br #53-1347
26.30	26.30	End Br #53-1402
26.298		Off to Rte 90
26.29	26.29	Port Rd UC Beg Br #53-1402

Post Miles

LA - 405

August 1983

San Diego Fwy

SB		NB	
29.13			On from WB Rte 10
		28.901	Off to National Blvd
28.892			On from National Blvd
28.62		28.62	End Br #53-1267
28.61		28.61	Westwood Flood Control Channel Beg Br #53-1267
28.51		28.51	Palms Blvd OC Br #53-242
27.98		27.98	End Br #53-701
27.96		27.96	End <u>LA-405-C1C</u> ; Beg <u>LA-405-LA</u> Jct Rte 405/187
27.95		27.95	Venice Blvd Rte 405/187 Sep Beg Br #53-701
27.864	Sawtelle Blvd		Off to Venice Blvd & Sawtelle Blvd
		27.851	On from Venice Blvd & Sepulveda Blvd
		27.767	Off to Venice, Sepulveda & Washington Blvd
27.766			On from Venice & Sawtelle Blvd
27.63		27.63	End Br #53-1261
27.61		27.61	Washington Pl UC Beg Br #53-1261
27.47		27.47	End Br #53-1260
27.45		27.45	Washington Blvd UC Beg Br #53-1260

Post Miles

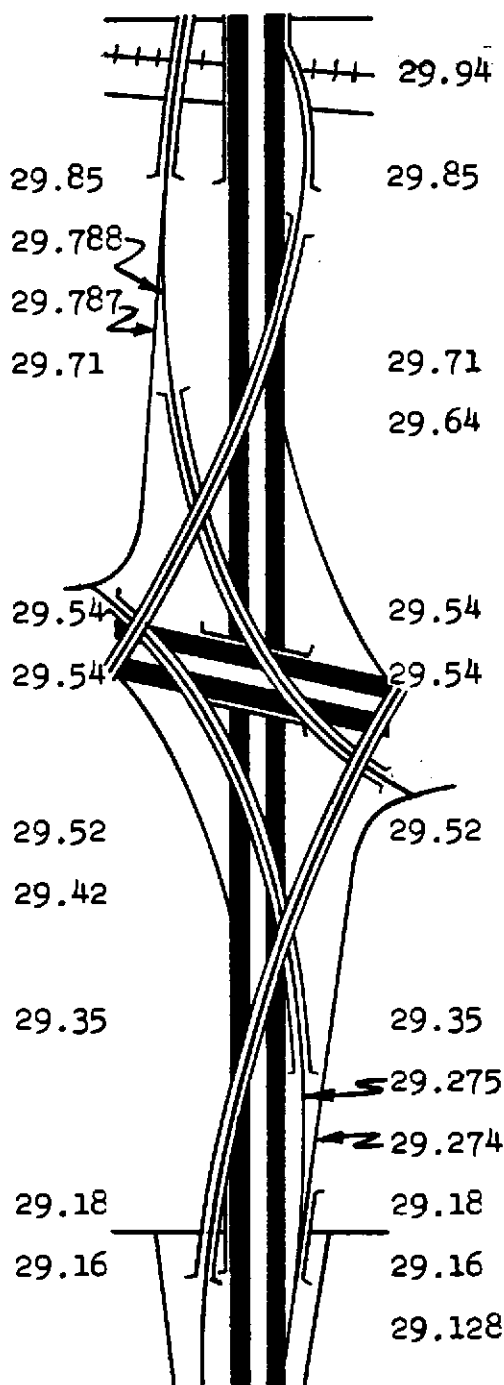
LA - 405

August 1983

San Diego Fwy

SB

NB



Pico Blvd.
On from EB Rte 10
Exposition Blvd.

Exposition Blvd OH Beg Br #53-704

Connector Segment off to EB Rte 10

Connector Segment off to WB Rte 10

Northwest Connector OC Br #53-1627

On from WB Rte 10

Northeast Connector OC Br #53-1629

Santa Monica Fwy Jct Rte 10/405 Sep
Br #53-1628

Southwest Connector OC Br #53-1630

On from EB Rte 10

Southeast Connector OC Br #53-1637

Connector Segment off to WB Rte 10

Connector Segment off to EB Rte 10

End Br #53-703

National Blvd UC Beg Br #53-703

Off to Rte 10

Post Miles

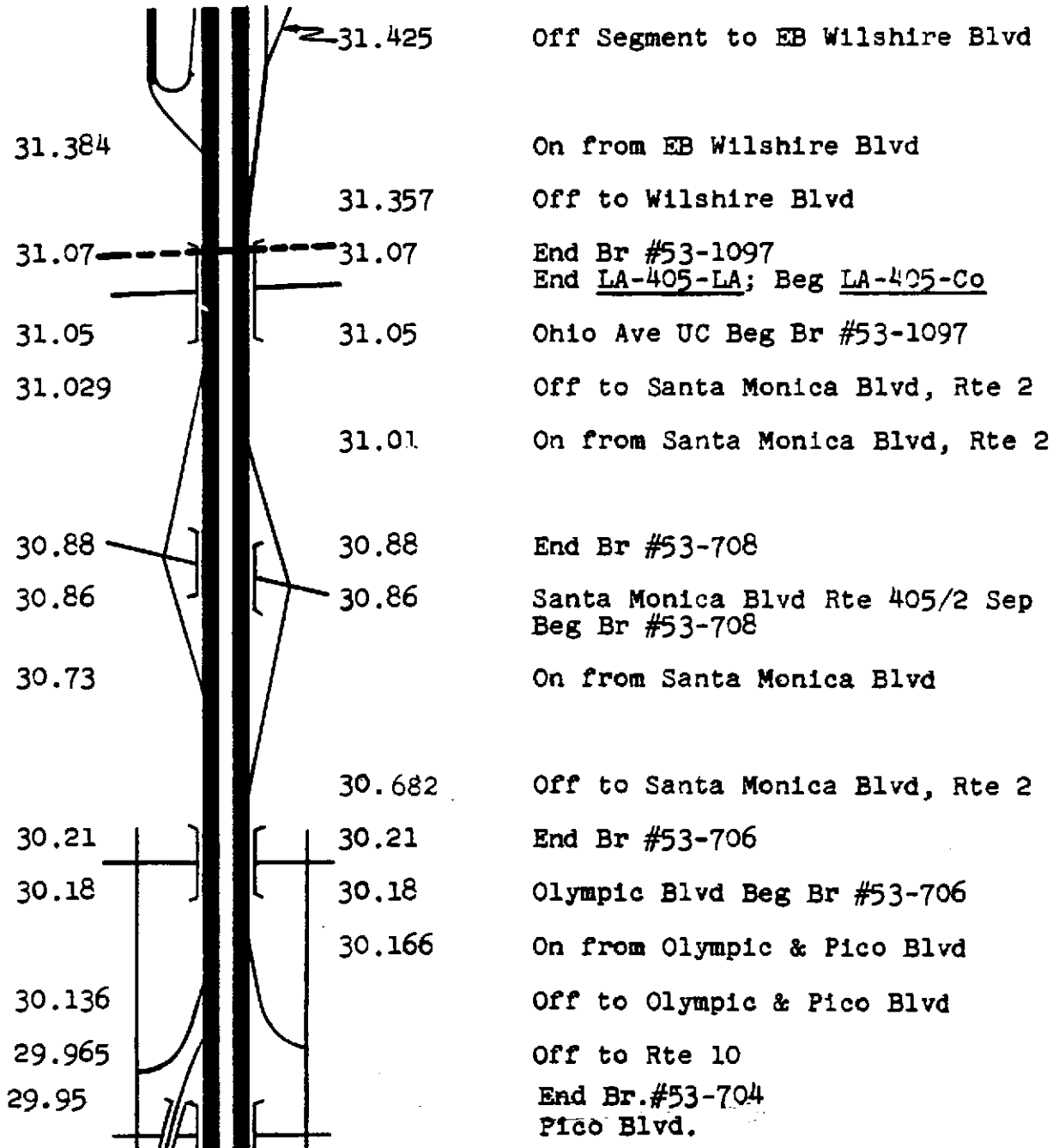
LA - 405

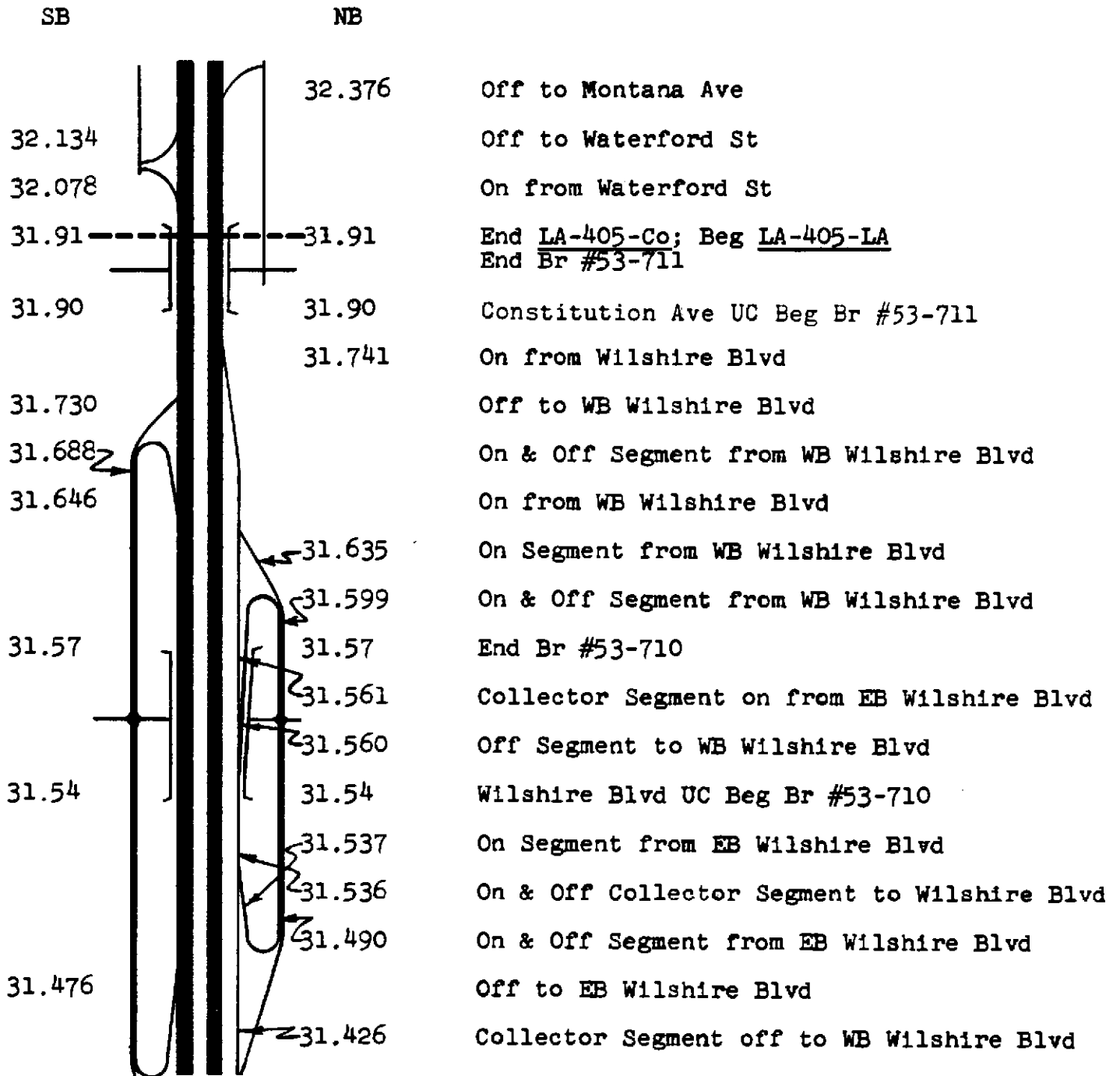
August 1983

San Diego Fwy

SB

NB





Post Miles

LA - 405
San Diego Fwy

August 1983

SB		NB	
34.999			Off to Moraga Dr & Chalon Rd
34.81		34.81	End Br #53-695
34.76		34.76	Sepulveda Blvd UC Beg Br #53-695
		34.734	On from Chalon Rd & Sepulveda Blvd
34.653			On from Chalon Rd & Sepulveda Blvd
		34.554	Off to Chalon Rd & Sepulveda Blvd
34.24		34.24	End Br #53-738
34.21		34.21	Chalon Rd UC Beg Br #53-738
		33.474	On from Moraga Dr
		33.295	Off to Moraga Dr
33.21		33.21	End Br #53-714
33.20		33.20	Ovada Place UC Beg Br #53-714
33.105			Off to Sunset Blvd
33.041			On from Sunset Blvd
33.00		33.00	Sunset Blvd OC Br #53-713
		32.987	On from Sunset Blvd
32.903		32.807	On from Eastbound Sunset Blvd Off to Sunset Blvd
32.51		32.51	End Br #53-712
32.50		32.50	Montana Ave UC Beg Br #53-712

San Diego Fwy

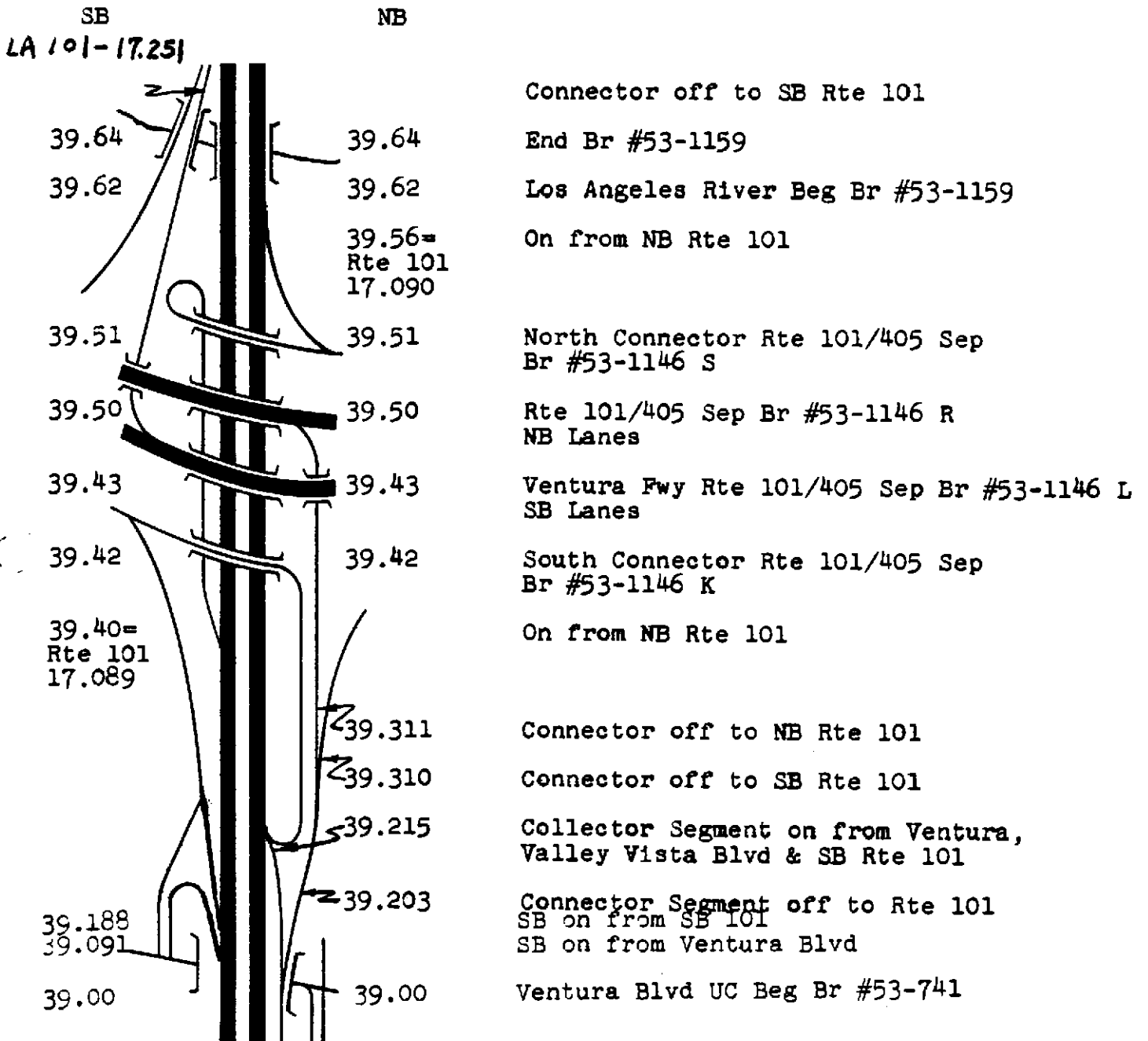
SB		NB	
		38.988	On & Off Collector Segment from Ventura & Valley Vista Blvd to Rte 101 & NB Rte 405
		38.987	Collector Segment on from Valley Vista Blvd & Ventura Blvd
		38.934	On Segment from Ventura Blvd
		38.933	On Segment from Valley Vista Blvd
		38.919	Off to Rte 101
		38.628	Off to Ventura Blvd
38.614			Off to Valley Vista Blvd & Sepulveda Blvd
38.63		38.63	End Br #53-740
38.59		38.59	Sepulveda Blvd UC Beg Br #53-740
38.222			On from Valley Vista Blvd & Sepulveda Blvd
37.03		37.03	Mulholland Dr OC Br #53-739
		36.988	On from Mulholland Dr & Rimerton Rd
36.860			Off to Mulholland Dr & Rimerton Rd
36.72		36.72	Rimerton Rd OC Br #53-1490
		36.685	Off to Mulholland Dr & Rimerton Rd
36.496			On from Mulholland Dr & Rimerton Rd
35.85		35.85	End Br #53-1464
35.81		35.81	Brownfield Dr UC Beg Br #53-1464

Post Miles

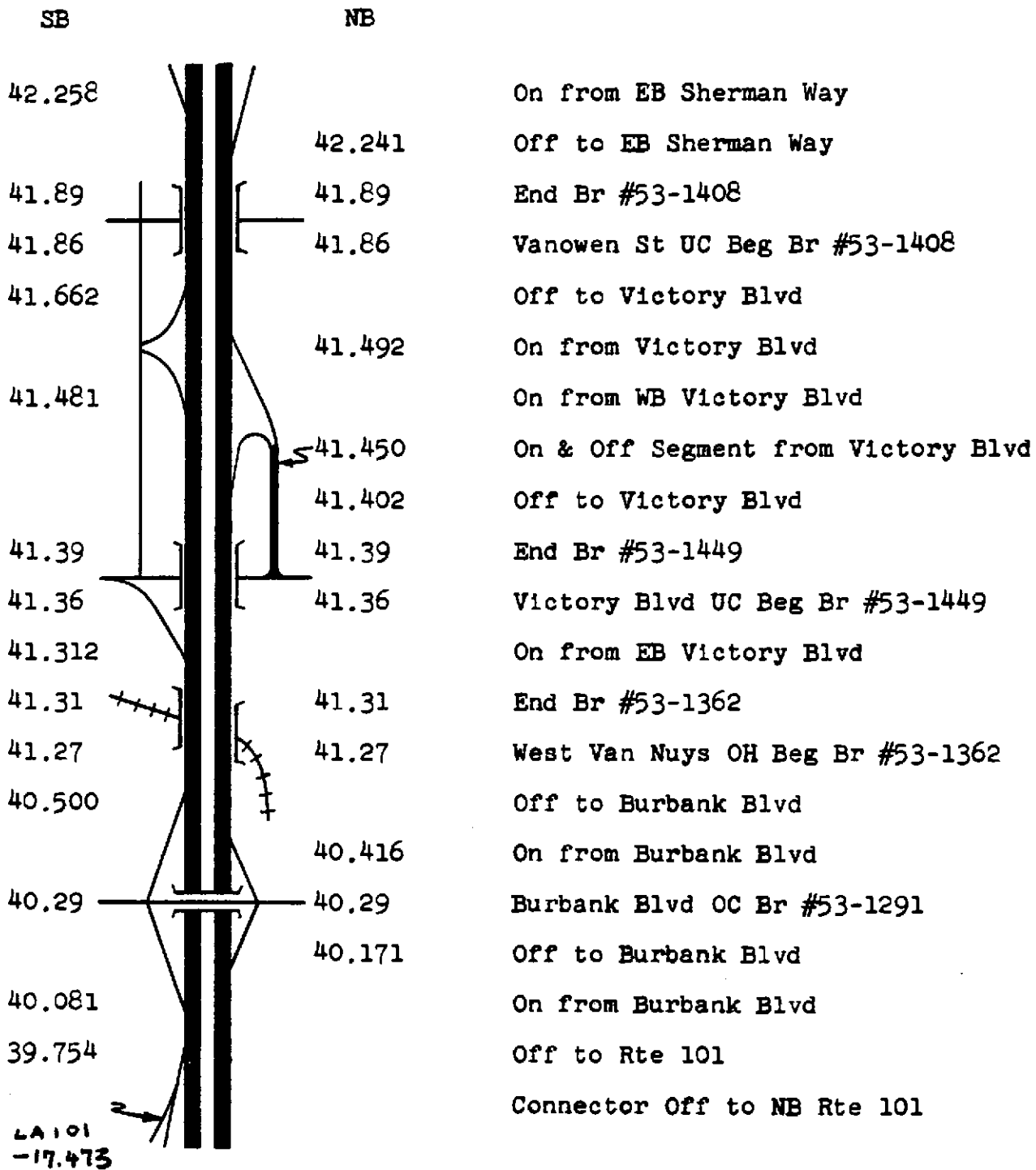
LA - 405

August 1983

San Diego Fwy



San Diego Fwy



Post Miles

LA - 405

August 1983

San Diego Fwy

SB		NB	
44.624			On from Nordhoff St
44.27]	44.27	End Br #53-1439
44.24]	44.24	Parthenia St UC Br #53-1439
		43.925	On from Roscoe Blvd
43.916			Off to Roscoe Blvd
43.79]	43.79	End Br #53-1409
43.76]	43.76	Roscoe Blvd UC Beg Br #53-1409
		43.640	Off to Roscoe Blvd
43.611			On from Roscoe Blvd
43.46]	43.46	End Br #53-1348
43.42]	43.42	Raymer St OH Beg Br #53-1348
42.90]	42.90	End Br #53-1441
42.87]	42.87	Saticoy St UC Beg Br #53-1441
		42.598	On from Sherman Way
42.571			Off to Sherman Way
		42.490	On & Off Segment from Sherman Way
		42.416	Off to WB Sherman Way
42.402			On from WB Sherman Way
42.40]	42.40	End Br #53-1178
42.36]	42.36	Sherman Way UC Beg Br #53-1178

POST MILES

LA-405

SAN DIEGO FREEWAY

August 1983

SB

NB

46.77

46.77

End Br # 53-1501

46.74

46.74

Chatsworth St UC Beg Br #53-1501

46.681

On from Devonshire St

46.724

Off to Devonshire St

46.490

Conn to RTE 118

46.467

On from RTE 118

46.286

On from Devonshire

46.27

46.27

End Br #53-1500

46.24

46.24

Devonshire St UC
Beg Br #53-1500

46.215

On from Devonshire St

46.100

On from Devonshire

46.115

Off to Devonshire St

45.77

45.77

End Br #53-1498

45.74

45.74

Lassen St UC Beg Br #53-1498

45.27

45.27

End Br #53-1496

45.24

45.24

Plummer St UC Beg Br #53-1496

44.928

On from Nordhoff St

44.900

Off to Nordhoff St

44.77

44.77

End Br #53-1410

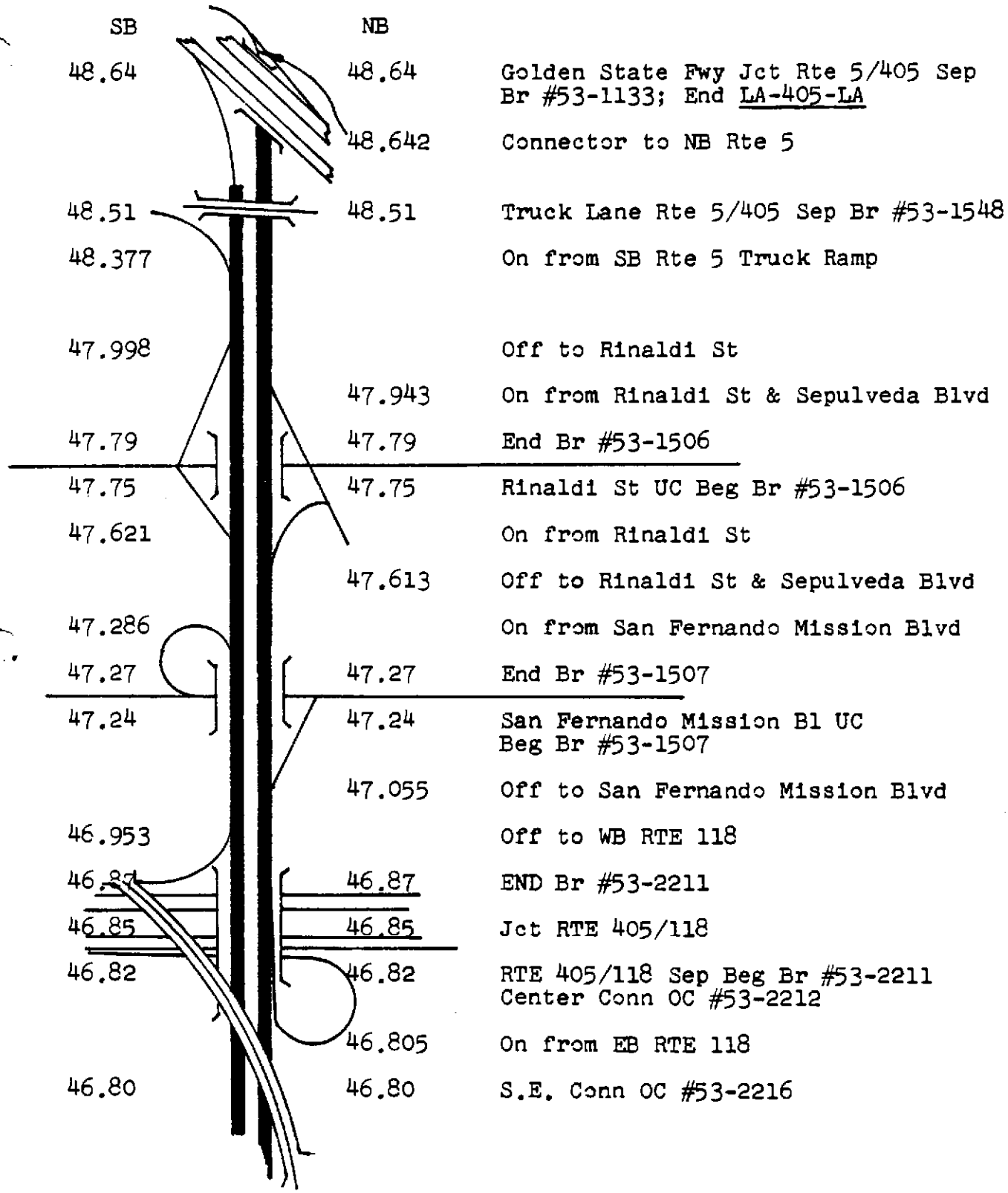
44.74

44.74

Nordhoff St UC Beg Br #53-1410

44.634

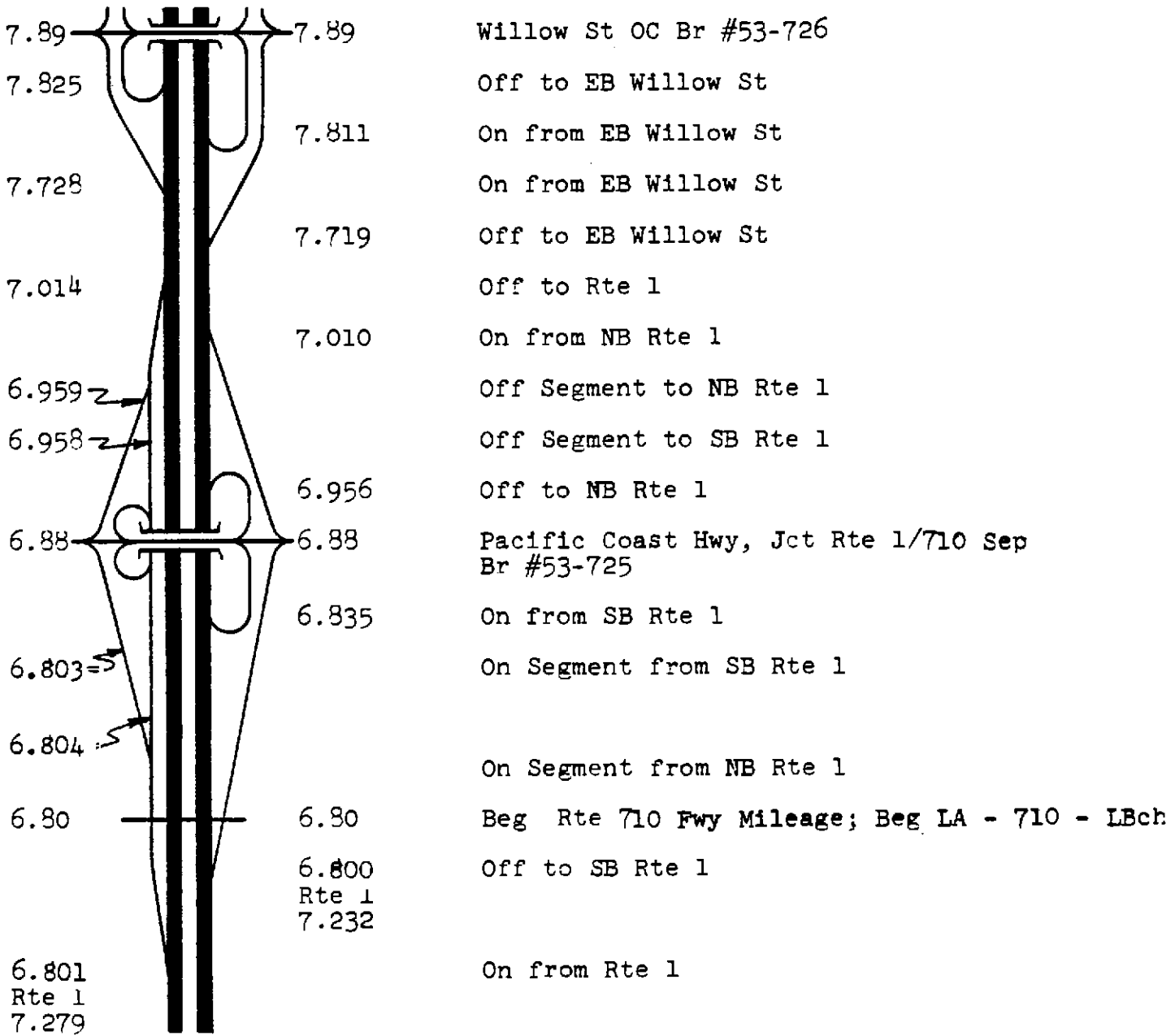
Off to Nordhoff St



Long Beach Fwy

SB

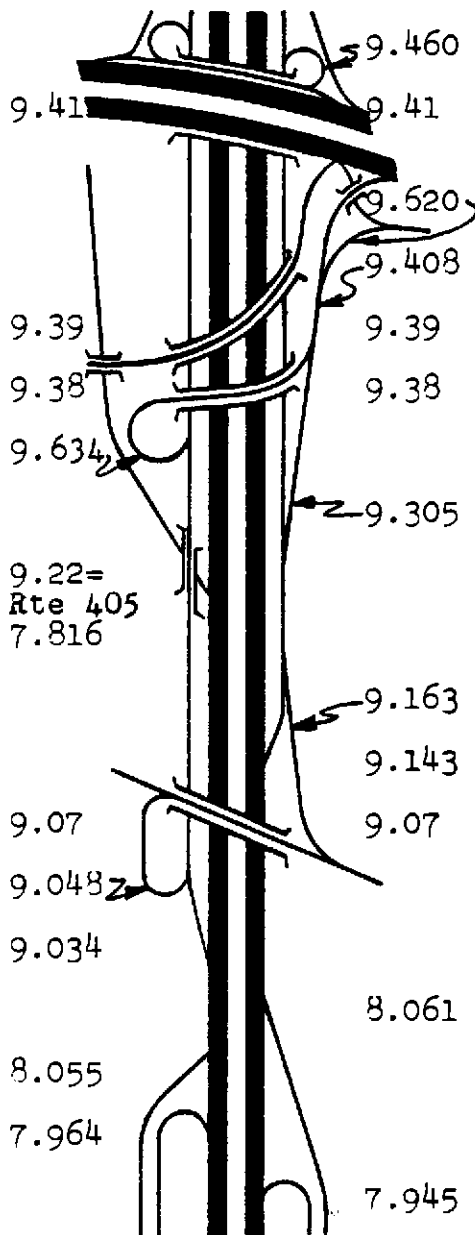
NB



Long Beach Fwy

SB

NB



Connector Segment Off to NB Rte 405

San Diego Fwy, Jct Rte 405/710 Sep Br #53-1210

Off Segment to Pacific Pl

Connector Segment Off to SB Rte 405

South Conn OC Br #53-1210 QL

South Conn OC Br #53-1284

Connector Segment Off to SB Rte 405

Connector Segment Off to SB Rte 405

On from SB Rte 405

On to Coll from Wardlow Rd

Off to Rte 405

Wardlow Rd OC Br #53-727

Off Segment to Wardlow Rd

On from NB Rte 405

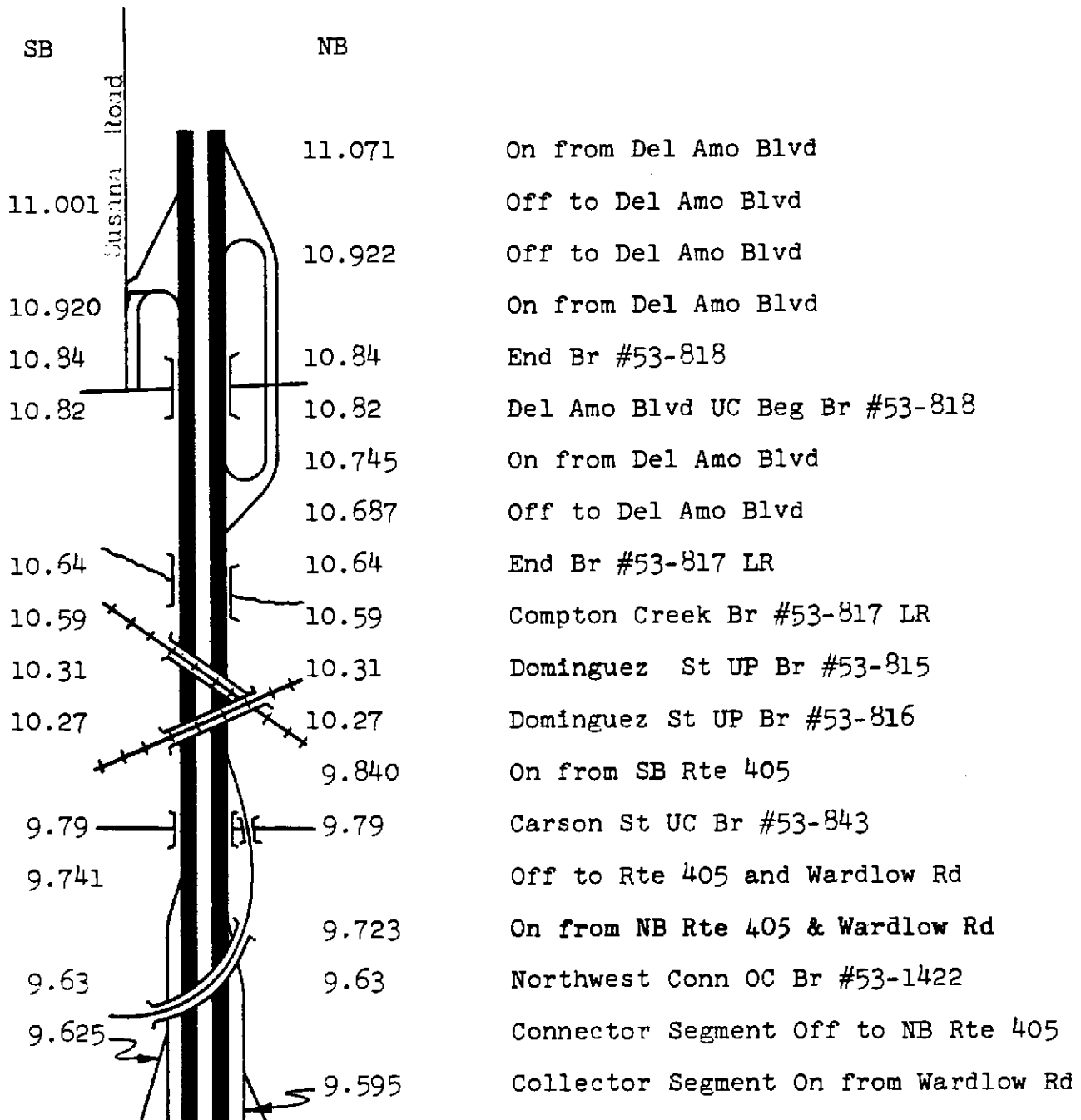
On from WB Willow St

Off to WB Willow St

On from WB Willow St

Off to WB Willow St

Long Beach Fwy

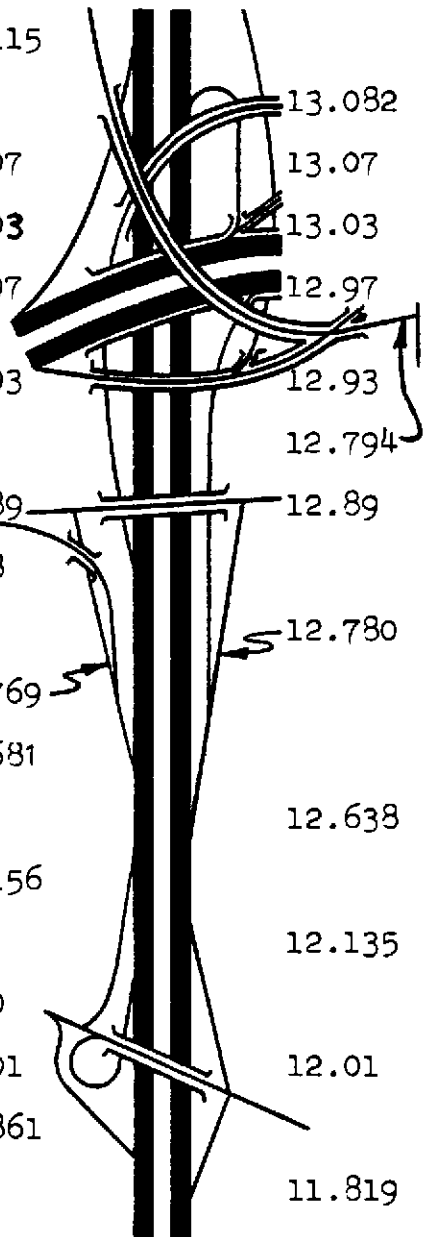


Long Beach Fwy

SB

NB

13.115		Off to WB Rte 91
	13.082	Off to WB Rte 91
13.07	13.07	North Connector OC Br #53-2143
13.03	13.03	Southeast Connector OC Br #53-2142 QR
12.97	12.97	Riverside Fwy, Jct Rte 91/710 Sep Br #53-2240
12.93	12.93	South Connector OC Br #53-2241
	12.794	SB Collector Segment Off to Atlantic Blvd
12.89	12.89	Artesia Blvd OC Br #53-292
12.8		On from WB Rte 91
	12.780	Off Segment to Artesia Blvd
12.769		On Segment from Artesia Blvd
12.681		On from Artesia Blvd & EB Rte 91
	12.638	Off to EB Rte 91 & Artesia Blvd
12.156		Off to NB Long Beach Blvd
	12.135	On from Long Beach Blvd
12.0		Off to SB Long Beach Blvd
12.01	12.01	Long Beach Blvd OC Br #53-819
11.861		On from Long Beach Blvd
	11.819	Off to Long Beach Blvd



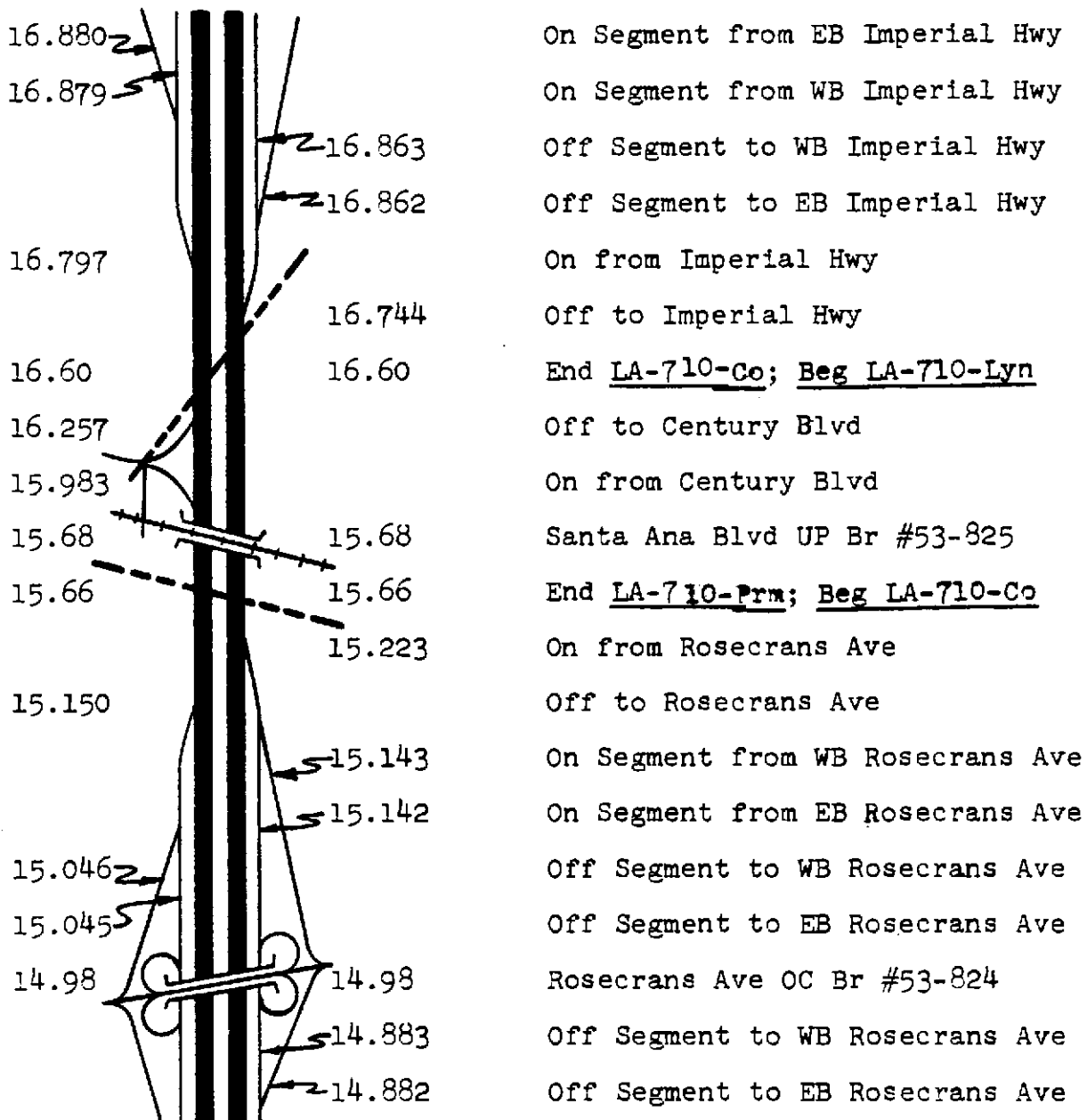
Long Beach Fwy

SB	NB	
14.851		On Segment from EB Rosecrans Ave
14.850		On Segment from WB Rosecrans Ave
	14.764	Off to Rosecrans Ave
14.737		On from Rosecrans Ave
14.45	14.45	Compton Blvd OC Br #53-823
14.35	14.35	End <u>LA-710-Com</u> ; <u>Beg LA-710-Prm</u>
14.34	14.34	End <u>LA-710-Co</u> ; <u>Beg LA-710-Com</u>
	14.106	On from Alondra Blvd
14.048		Off to WB Alondra Blvd
13.94	13.94	Alondra Blvd OC Br #53-822
13.897		Off to EB Alondra Blvd
13.822		On from Alondra Blvd
	13.811	Off to Alondra Blvd
13.69	13.69	End <u>LA-710-Com</u> ; <u>Beg LA-710-Co</u>
13.64	13.64	End Br #53-821
13.62	13.62	Atlantic Ave UC Beg Br #53-821
13.39	13.39	End <u>LA-710-LBch</u> ; <u>Beg LA-710-Com</u>
13.339		Off to EB Rte 91
	13.264	On from WB Rte 91 & Atlantic Ave
	13.185	On from EB Rte 91

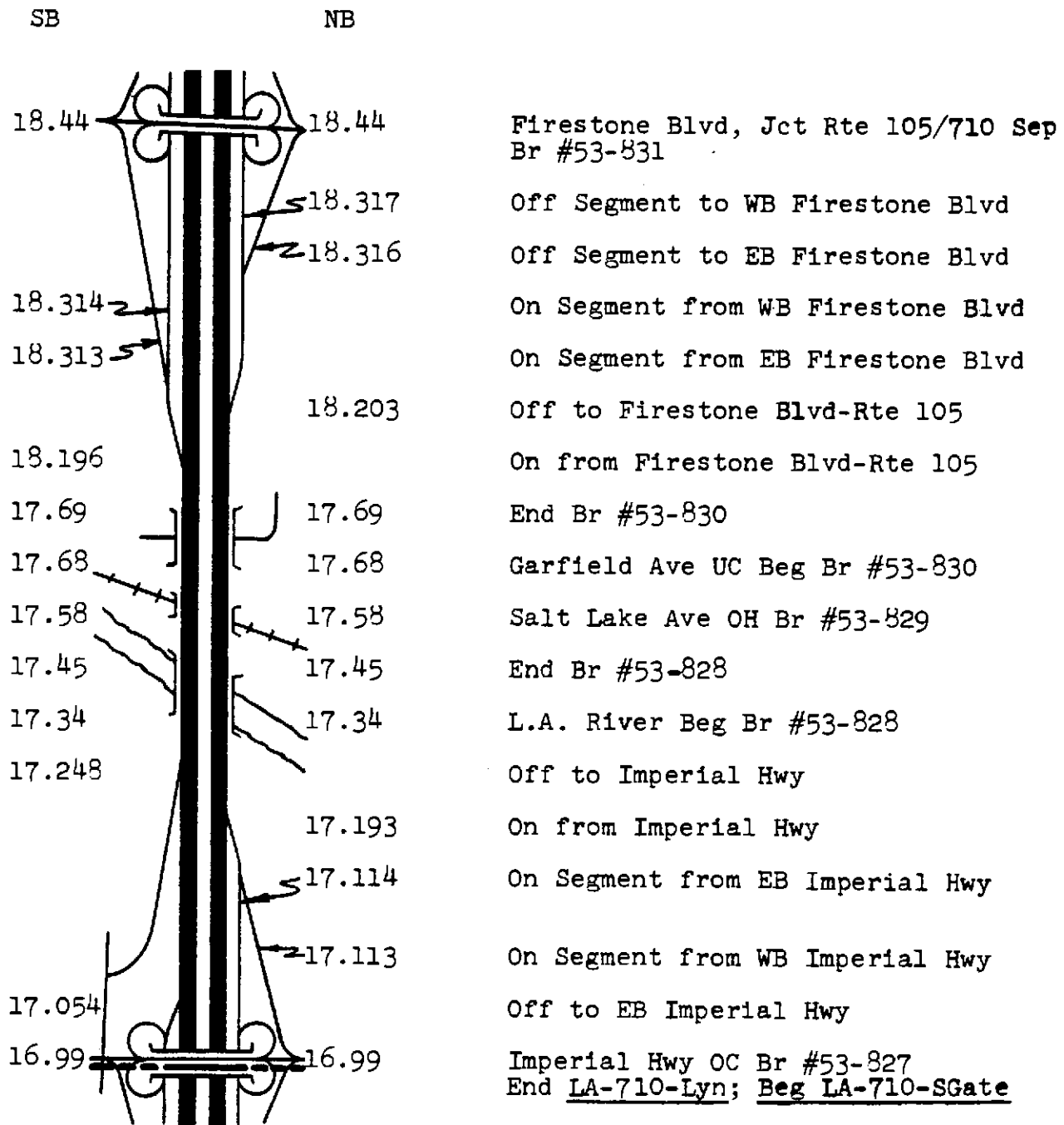
Long Beach Fwy

SB

NB



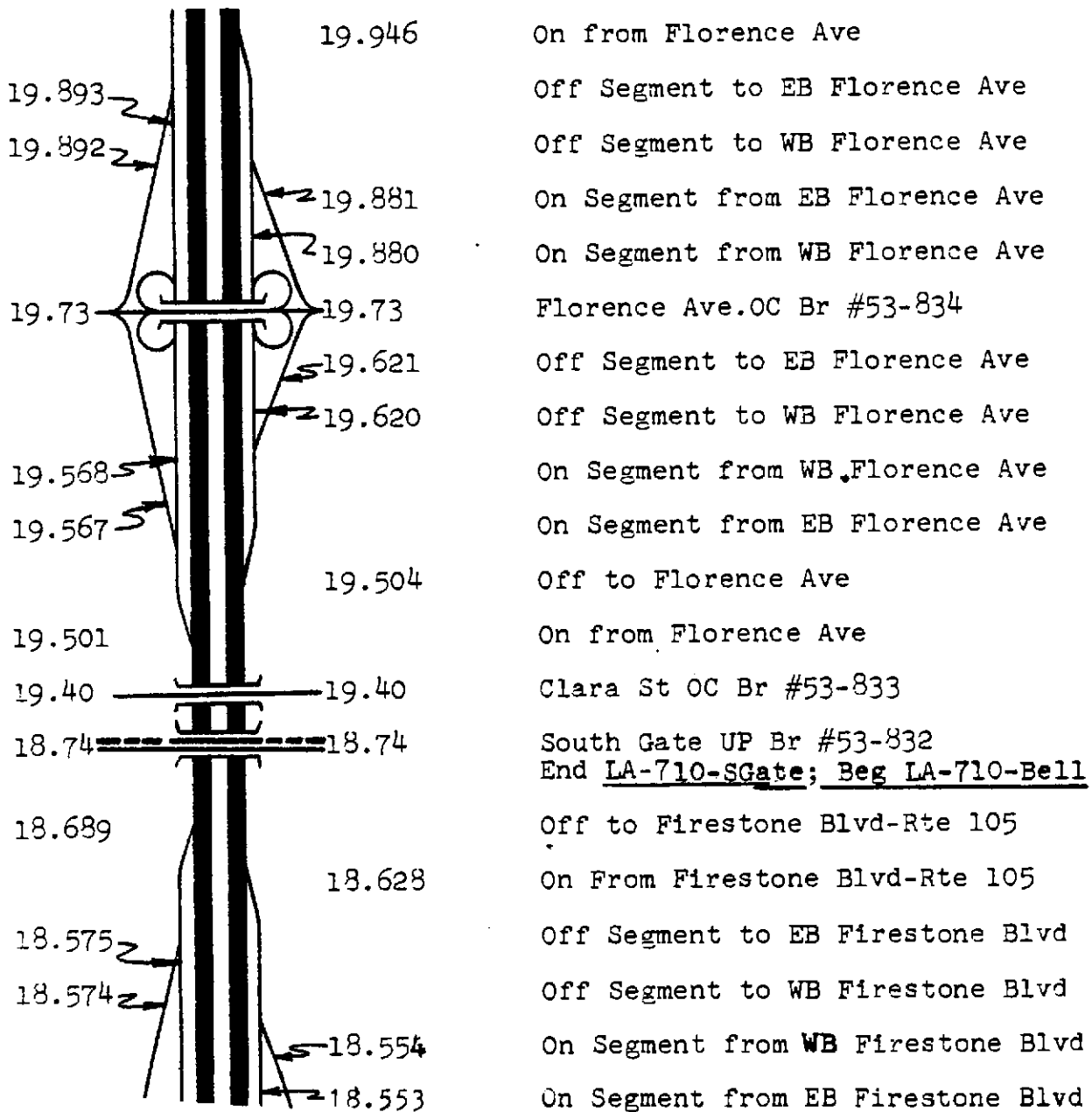
Long Beach Fwy



Long Beach Fwy

SB

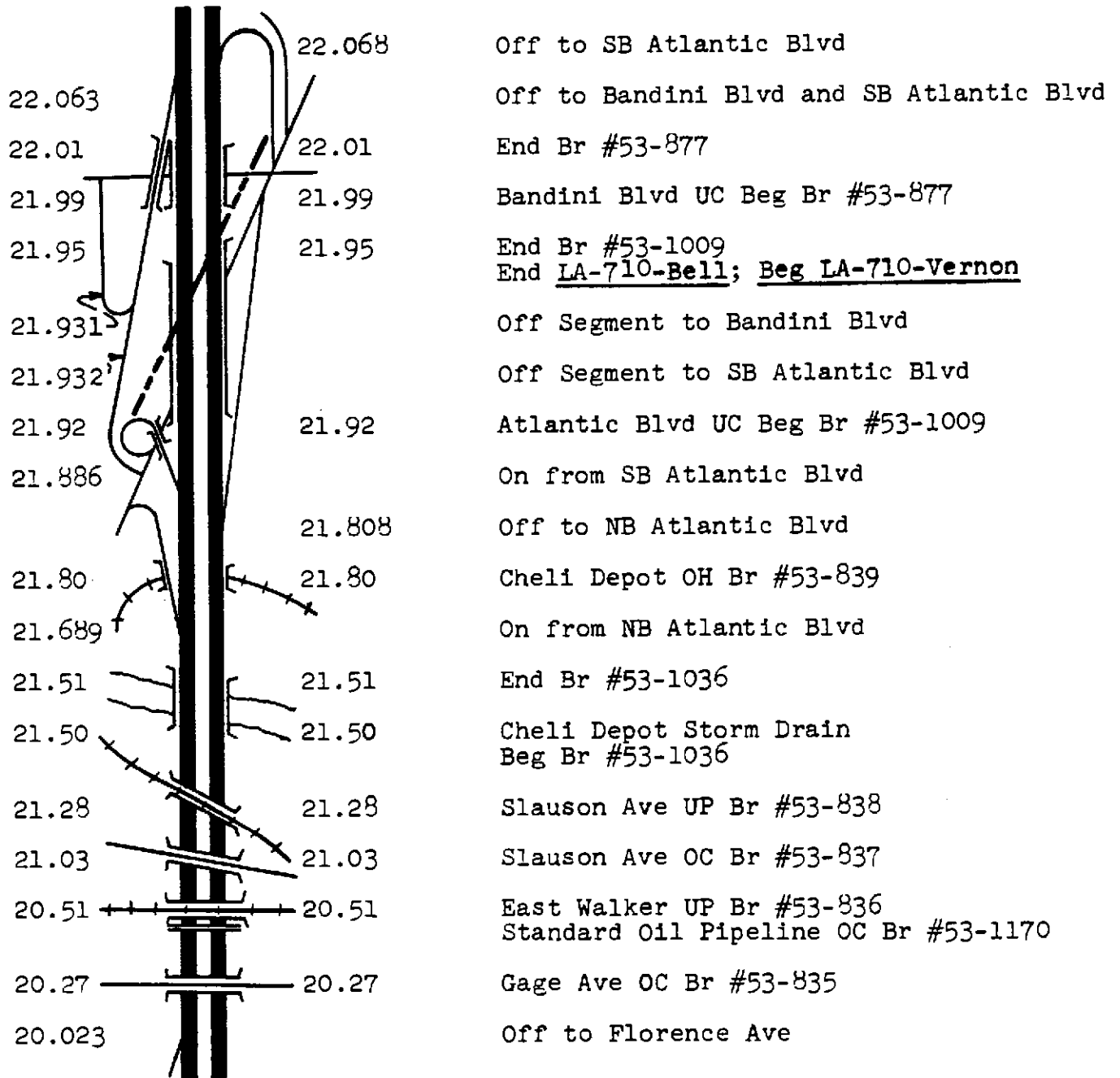
NB



Long Beach Fwy

SB

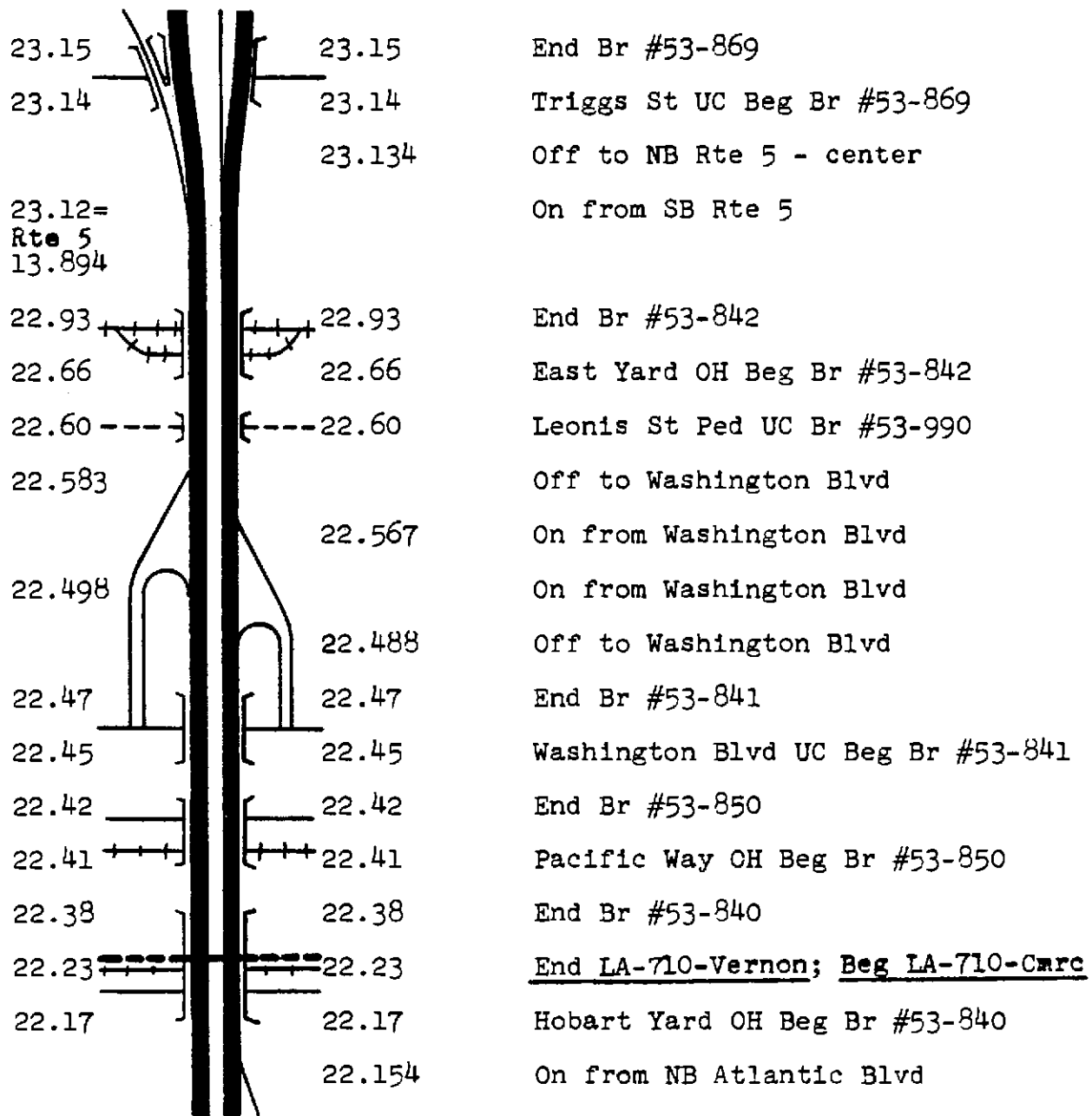
NB



Long Beach Fwy

SB

NB



Long Beach Fwy

SB

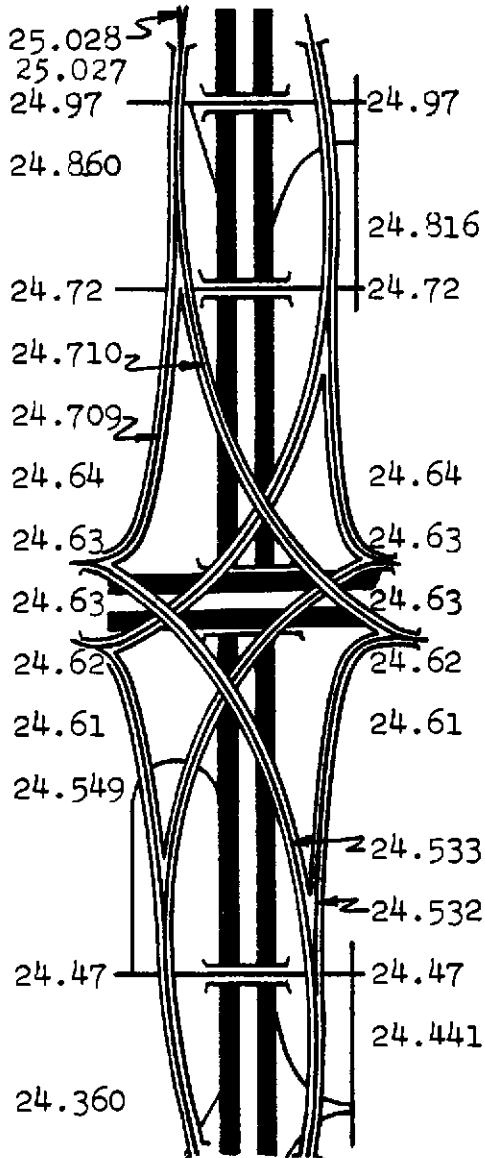
NB

SB Post Miles	NB Post Miles	Description
	24.316	Off to Third & Ford
24.22	24.22	Humphreys Ave OC Br #53-1151
24.160		On from Rte 60
	24.123	Off to Rte 60
23.79	23.79	End Br #53-1150
23.77	23.77	Whittier Blvd, Rte 710/72 Sep Beg Br #53-1150
23.707		Off to Whittier Blvd and Olympic Blvd
	23.574	On from Olympic Blvd
23.46	23.46	End Br #53-1044
23.44	23.44	Olympic Blvd UC Beg Br #53-1044
	23.38= Rte 5 13.666	On from NB Rte 5 - center
23.390		Off to SB Rte 5 - center
23.35		End Br #53-788 L
23.34	23.34	End <u>LA-710-Cmrc</u> ; <u>Beg LA-710-Co</u>
	23.33	End Br #53-785 R
	23.313	Off to Olympic Blvd
23.500		On from Eastern Ave
23.21		Santa Ana Fwy, Rte 710/5 Sep Beg Br #53-788 L
	23.19	Santa Ana Fwy, Rte 710/5 Sep Beg Br #53-785 R

Long Beach Fwy

SB

NB



On to Connector to Rte 60 from Floral Dr
 Off segment to Rte 60
 Brooklyn Ave OC Br #53-1154

On from Brooklyn Ave

Off to Brooklyn Ave

First St OC Br #53-1153

Connector Segment Off to EB Rte 60

Connector Segment Off to WB Rte 60

Northwest Conn OC Br #53-1716

Northeast Conn OC Br #53-1717

Pomona Fwy, Jct Rte 60/710 Sep Br #53-389

Southwest Conn OC Br #53-1715

Southeast Conn OC Br #53-1714

On from Third St

Connector Segment Off to WB Rte 60

Connector Segment Off to EB Rte 60

Third St OC Br #53-1152

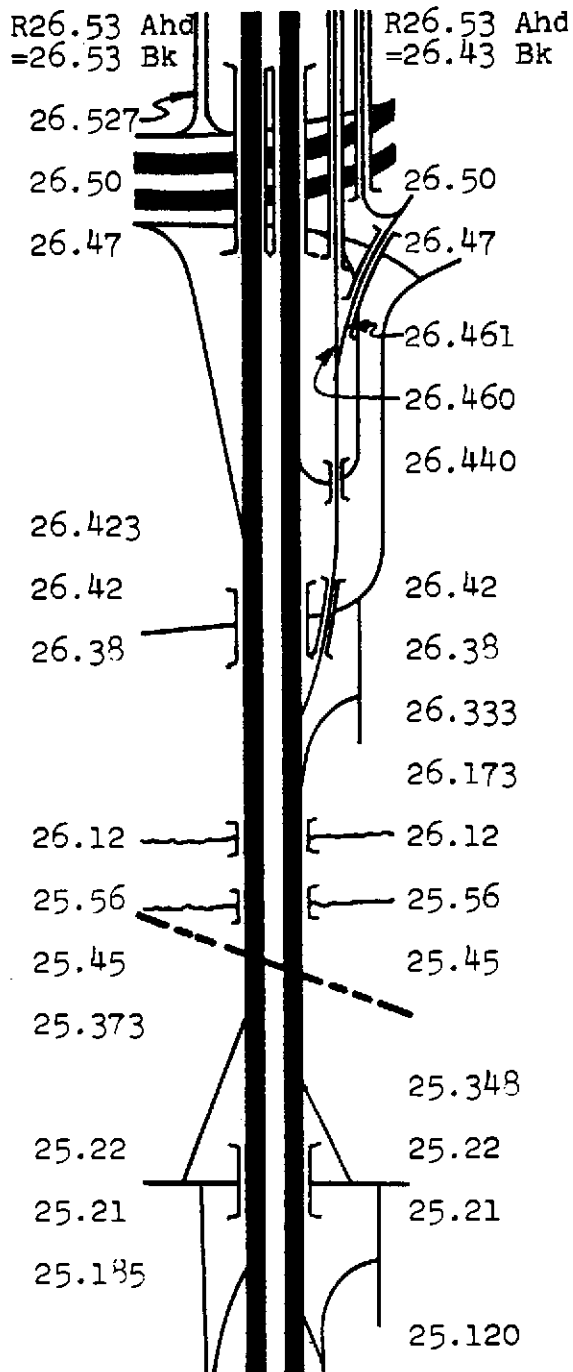
On from Third & Ford

Off to Third & Huaphreys

Long Beach Fwy

SB

NB



End Br #53-1445 LR; Beg R Mileage

Connector Segment Off to WB Rte 10

Jct Rte 710/10

San Bernardino Fwy, Rte 710/10 Sep
Beg Br #53-1445 LR

Connector Segment Off to EB Rte 10

Connector Segment Off to WB Rte 10

On From Eb Rte 10

On from EB Rte 10

End Br #53-1459

Ramona Blvd UC Beg Br #53-1459

Off to Rte 10

Off to Ramona Rd

Laguna Channel Br #53-1643

Laguna Channel Br #53-1642

End LA-710-Co; Beg LA-710-MonP

Off to Floral Dr

On from Floral Dr

End Br #53-1155

Floral Dr UC Beg Br #53-1155

Off to Rte 60

On from Rte 60

St. John Avenue Pasadena Ave.
& Long Beach Fwy.

S to N

SB

NB

Pasadena Ave

T30.953

Columbia St-Beg Rte 710 Ahead

T27.47 T27.47

End of Pavement; Beg unconstructed Rte

T27.387

Off to Valley Blvd

T 27.354

On from Valley Blvd

R27.11 R27.11

Gravois Ave OC Br #53-1708

R27.02 R27.02

Dorchester Drain Br #53-1904

R26.868

Off to EB Rte 10

R26.705

On from WB Rte 10

R26.644

Off to WB Rte 10

R26.59 R26.59

WB State College Busway Br #53-2505

Los Angeles State College UP Br #53-1489

EB State College Busway Br #53-2543

R26.57 R26.57

End LA-710-MonP; Beg LA-710-Alh
Northeast Conn OC Br #53-1262

R26.563

On from EB Busway

R26.56 R26.56

East Conn OC Br #53-1447

R26.550

On from WB Rte 10