

Los Angeles Aerial Rapid Transit Project - Parking Study (September 2022 Draft)

Introduction

Fehr & Peers conducted a detailed study to understand existing parking conditions around Los Angeles Aerial Rapid Transit (LA ART) (“proposed Project”) stations, and the potential for the proposed Project to affect parking conditions, particularly during games and events at Dodger Stadium. This is the time period when the proposed Project is expected to experience its highest ridership levels (and therefore the highest potential for generating parking demand).

The proposed Project is being separately evaluated in accordance with the California Environmental Quality Act (CEQA). Additionally, detailed analysis of traffic associated with the proposed Project related to its construction and operations are separately being evaluated in a Non-CEQA transportation assessment in accordance with the City of Los Angeles Transportation Assessment Guidelines (TAG).

Parking is not a required transportation analysis under CEQA. Nor is it a required transportation analysis under the required Non-CEQA transportation analysis per the City of Los Angeles TAG. However, parking is a key concern to the communities where proposed Project stations would be sited, as well as for decision makers at the Los Angeles County Metropolitan Transportation Authority (“Metro”) Board, who will serve as Lead Agency for CEQA certification, and the City of Los Angeles, who will serve as a responsible agency for proposed Project.

Therefore, this parking report has been prepared to provide additional information to the community and decision makers about existing parking conditions and the proposed Project’s potential to effect parking conditions around each station.

Project Description

The proposed Los Angeles Aerial Rapid Transit Project (proposed Project) would connect Los Angeles Union Station (LAUS) to the Dodger Stadium property via an aerial gondola system. The proposed Project would include an intermediate station at the southernmost entrance of the Los Angeles State Historic Park. The proposed Project would provide an aerial rapid transit (ART) option for visitors to Dodger Stadium, while also providing access between the Dodger Stadium property, the surrounding communities, including Chinatown, Mission Junction, the Los Angeles



State Historic Park, Elysian Park, and Solano Canyon, to the regional transit system accessible at LAUS. The aerial gondola system would be approximately 1.2 miles and consist of cables, three passenger stations, a non-passenger junction, towers, and gondola cabins. When complete, the proposed Project would have a maximum capacity of approximately 5,000 people per hour per direction, and the travel time from LAUS to Dodger Stadium would be approximately 7 minutes. The proposed Project would provide amenities at the Los Angeles State Historic Park and would provide pedestrian improvements, including hardscape and landscape improvements. The ART system has the ability to overcome grade and elevation issues between LAUS and Dodger Stadium and provide safe, zero emission, environmentally friendly, and high-capacity transit connectivity in the Project area that would reduce greenhouse gas (GHG) emissions as a result of reduced vehicular congestion in and around Dodger Stadium and on neighborhood streets, arterial roadways, and freeways. The proposed Project would operate daily to serve existing residents, workers, park users, and visitors to Los Angeles. The proposed Project is located in the City of Los Angeles, situated northeast of downtown Los Angeles, within the Downtown, Chinatown, Mission Junction, and Elysian Park communities.

The proposed Project would commence adjacent to LAUS and El Pueblo de Los Angeles (El Pueblo) and terminate at Dodger Stadium. The proposed Project would include three stations, a non-passenger junction, and cable-supporting towers at various locations along the alignment. Only the stations would have the potential to affect parking conditions.

The proposed Project alignment would generally be located within public right of way (ROW) and publicly owned property, following Alameda Street and then continuing along Spring Street in a northeast direction through the community of Chinatown to the southernmost corner of the Los Angeles State Historic Park. The alignment would then continue northeast over the western edge of the Los Angeles State Historic Park and the Metro L Line (Gold) to the intersection of North Broadway and Bishops Road. At this intersection, the proposed Project alignment would turn and continue northwest following Bishops Road toward its terminus at Dodger Stadium, located in the Elysian Park community. The three passenger stations are described below:

- **Alameda Station:** The Alameda Station would be located on Alameda Street adjacent to the planned LAUS Forecourt and El Pueblo between Los Angeles Street and Cesar E. Chavez Avenue.
- **Chinatown/State Park Station:** The Chinatown/State Park Station would be located adjacent to Spring Street in the southernmost portion of the Los Angeles State Historic Park. The southern portion of the station would be located on City ROW, while the northern portion of the station would be located within the southern boundary of the Los Angeles State Historic Park. The Chinatown/State Park Station would include a mobility hub where passengers would be able to access a suite of first and last mile multi-modal options, such as a bike share program. Pedestrian access enhancements could include pedestrian improvements between Metro's L Line (Gold) Station and the Chinatown/State



Park Station, as well as support for the future Los Angeles State Historic Park bike and pedestrian bridge.

- **Dodger Stadium Station:** The Dodger Stadium Station would be located in the southeast portion of the Dodger Stadium property near the Downtown Gate. The Dodger Stadium Station would include a pedestrian connection to Dodger Stadium.

Defining Parking Study Area

Up to a ½ mile walking distance (also known as a “walkshed”) is the typical planning level distance for transit station areas. Research indicates that the vast majority of transit riders are not willing to walk further than ½ mile to reach a high-quality transit station. In order to define the study area for the parking study, Fehr & Peers prepared an analysis of a ½ mile station walkshed around the Alameda and Chinatown/State Park Stations. Dodger Stadium Station was not selected for analysis, because it represents the destination for most potential park and ride trips associated with the proposed Project (and therefore would not generate parking demand around that station).

The street network around the Alameda and Chinatown/State Park Stations is characterized by a partial grid of streets, but with some large blocks, such as Union Station and William Mead Homes and barriers, such as the Union Station rail yard. These affect walking distance on the actual street network, so rather than use a simple ½ mile radius from each station, Fehr & Peers calculated a ½ mile walking distance along the street network to each station using the network analyst tool within the ArcGIS software. The station walksheds are illustrated below in **Figure 1** and **Figure 2**. The area contained within the polygons overlaid on the aerial photograph is ½ mile walking distance (or less) to each station, which are represented by the light blue circle. These two walksheds represent the parking study area for each station.



Figure 1 - Alameda Station 1/2 Mile Walkshed



Figure 2 - Chinatown/State Park Station ½ Mile Walkshed

Parking Study Methodology

In order to understand parking conditions within the ½ mile walkshed around each station, Fehr & Peers contracted with a data collection firm to conduct a parking inventory (count of parking spaces) and parking occupancy (number of parked vehicles) study. All on-street parking spaces, and all publicly available off-street parking spaces in parking lots and garages were counted within each station walkshed.

To determine locations with publicly available off-street parking, Fehr & Peers reviewed parking facilities mapped on the ParkMe website, which includes most public and privately owned (but publicly available parking facilities), along with their cost to park. Fehr & Peers also reviewed parking lots and structures as identified by the “P” parking icon on Google Maps. Off-street parking known to be solely dedicated for a specific user (such as a specific business, residential parking in an apartment building, etc.), and not available for anyone else, was excluded from the



count of publicly available spaces, as those spaces would not be available for parking by riders of the proposed Project.

In order to define the time period of parking counts, Fehr & Peers reviewed the Dodger season schedule and typical game times. Weekday evening games are the most frequent game time. In the 2019 season, weekday evening games were 50 of the 81 total regular season home games, and most had a typical start time of 7:10 PM. Additionally, Friday evenings were considered to have a greater background parking demand than regular weeknights. For this reason, Friday evening games were selected for the evaluation of parking conditions between 8:00 PM and 9:00 PM, as that is the time when the majority of potential parkers travelling to Dodger games would have parked in the station areas.

To evaluate whether there is a material difference in parking conditions on a Friday evening with a game versus a Friday evening without a game, parking occupancy counts were conducted on a game evening on September 10th, 2021. The Dodgers hosted the San Diego Padres, and had a paid attendance of 48,403, higher than the 2019 Dodger season average attendance for weekday evenings which was 48,357. Despite the COVID-19 pandemic, attendance at Dodger Stadium was typical for this time period.

Parking occupancy counts were conducted at the same spaces a week later on a non-game day (September 17th, 2021).

Because the parking facilities at Union Station are used by transit riders and commuters, additional hourly parking counts were conducted in those lots and garages between the hours of 5:00 PM – 9:00 PM to ensure that any potential overlap in parking associated with arriving game attendees taking the Dodger Stadium Express and transit commuters not going to a Dodger game was accounted for. As detailed below, parking at Union Station also peaked between 8:00 PM and 9:00 PM on the game day.

Calibrating Data Due to COVID-19 Pandemic

While Dodger Stadium attendance on the game day count was comparable to prior average attendance before the COVID-19 pandemic, to ensure that parking occupancy counts were not reduced by lingering effects of the pandemic (e.g., people choosing to stay home rather than go to restaurants, shop, etc.) Fehr & Peers developed a calibration factor in coordination with Metro and Los Angeles Department of Transportation (LADOT) Staff.

Historic occupancy counts for the parking facilities at Union Station were available from the 2012 Union Station Master Plan. These counts were compared to the counts of those parking facilities in 2021. The percentage difference was 46%, meaning the parking occupancy of the 2021 counts were 46% lower than the 2012 counts. Therefore, all 2021 off-street parking occupancy counts



were increased by 46% to estimate pre-COVID-19 conditions. This factor was applied to all off-street lots and garages, in addition to the Union Station parking facilities.

LADOT evaluated parking occupancy data at their metered parking spaces in the study area in 2021 compared with 2019 and found that occupancy was 3% lower in 2021. This percentage difference was determined to not be a meaningful variation, so the 2021 on-street parking occupancy counts were not adjusted and were determined to adequately reflect pre-COVID conditions.

Existing Conditions Parking Study Results

A total of 10,290 spaces combined were counted in the two ½ mile walksheds around each station. Of those spaces, approximately 6,875 spaces were counted in off-street lots and garages as detailed in **Table 1**. Occupancy in those spaces was 32% on the game day and 31% on the non-game day (which includes the application of the COVID-19 calibration factor). There were approximately 4,700 available spaces at this time. Parking occupancy on the game day was higher at Union Station compared with the non game day but was only 1% higher on the game day in total (32% compared with 31%), indicating that off-street lots do not experience a materially increase in parking demand on a game day outside of Union Station. At Union Station, 8:00 PM on the game day was the peak parking demand time period, consistent with the time period counted at lots and garages throughout the ½ mile walksheds. Detailed data tables are included as Attachment A.

Table 1: Existing Off-Street Supply & Occupancy (with COVID-19 Calibration)

Area	Parking Supply	Game Day			Non Game Day		
		Parked Vehicles	Occupancy	Remaining Supply	Parked Vehicles	Occupancy	Remaining Supply
Union Station/ Metro Gateway	1,960	778	40%	1,182	536	27%	1,424
<i>Subtotal with Calibration</i>	1,960	1,138	58%	822	784	40%	1,176
Other Off-Street Lots	4,916	708	14%	4,208	942	19%	3,974
<i>Subtotal with Calibration</i>	4,916	1,035	21%	3,881	1,377	28%	3,539
Total (with Calibration)	6,876	2,173	32%	4,703	2,161	31%	4,715

As shown in **Table 2**, A total of 3,417 on-street spaces were counted. On the game day, 59% of spaces were occupied. On the non-game day 58% of spaces were occupied, with approximately



1,400 available spaces. Again, indicating that parking demand does not materially increase on game days. The non-game day counted included a special event at the Los Angeles State Historic Park (LASHP). The special event increased parking demand at the LASHP’s parking lot, as well as some of the on-street spaces near to the LASHP. Detailed data tables for on-street spaces are also included as Attachment A.

Table 2: Existing On-Street Supply & Occupancy

Parking Supply	Game Day			Non Game Day		
	Parked Vehicles	Occupancy	Remaining Supply	Parked Vehicles	Occupancy	Remaining Supply
3,417	2,017	59%	1,400	1,977	58%	1,440

Attachment B includes 36 parking maps that visually present the parking data contained in the detailed parking tables. The figures in Attachment B include parking supply and parking occupancy for off-street and on-street facilities. It includes daily maximum parking costs for off-street parking facilities based on data available in the ParkMe website in Fall 2021. The location and occupancy for curbside loading zones are mapped, and on-street parking occupancy is further broken down into occupancy at parking meters, residential, and unrestricted spaces. Unrestricted spaces were defined as spaces where there would be no restrictions at the time when Dodger Stadium parking could occur (e.g., no time-limit restrictions). Many of these spaces have time limit or other types of restrictions during the day before 7:00 PM.

Estimating Proposed Project Parking Demand

A detailed ridership forecasting model was developed in order to estimate ridership on Dodger Stadium game/event days. The model was developed based on detailed data related to transportation mode choice at Dodger Stadium during the 2019 season, average vehicle occupancy at Dodger Stadium, Dodger ticket sales data, estimates of travel time and cost for both driving and taking transit to Dodger Stadium and LAUS, Dodger Stadium Express (DSE) data provided by Metro (the DSE is a shuttle bus connecting LAUS to Dodger Stadium) and many other data sources.

In addition to total gameday ridership on the proposed Project, the model also estimates mode of access (MOA), which is the travel mode that riders would take to connect with the proposed Project. Consistent with the DSE, and Metro transit services more generally, the majority of riders on the proposed Project are expected to take transit, walk or bike to connect with the proposed Project. However, some riders are expected to drive and park around proposed Project stations, or to take a transportation network company (TNC) services such as Uber or Lyft. As shown in



Table 3, 6,000 riders are expected on the system in the proposed Project opening year of 2026. Of those riders 27.5% are estimated to arrive via a vehicle that is expected to park, and based on average vehicle occupancy, between 184 and 485 total vehicles are projected to park depending on game time period. In 2042, 10,000 riders are forecast, and between 307 and 790 total vehicles are projected to park depending on game time period. For a conservative analysis the maximum 790 vehicle parking demand is analyzed in Table 4. However, for most game time periods, parking demand is expected to be less.

Table 3: Proposed Project Forecast Ridership & Vehicle Demand Estimates

Ridership Analysis Year	ART Game/Event Day Ridership	Park & Ride Vehicles	TNC Vehicles
2026	6,000	184-485	130-224 (pre-game)
2042	10,000	307-790	216-346 (pre-game)

Conservatively, mode of access assumptions for the proposed Project are held constant in 2042, even though Metro’s regional transit system will significantly expand. Therefore, the estimates of total vehicles parking are likely to be an overestimate, particularly for 2042.

In **Table 4**, the proposed Project’s forecast peak parking demand is added on top of the existing off-street parking occupancy. Even with the addition of proposed Project vehicles, publicly available parking on a game day is still substantial, with an estimated 43% parking occupancy in total across the two ½ mile station walksheds, and over 3,900 off-street parking spaces available to the community, or to accommodate future growth expected in the study area over the next 20 years unrelated to the proposed Project.

Table 4: Off-Street Parking Occupancy with Proposed Project Peak Parking Demand (2042)

Parking Type	Parking Supply	Parked Vehicles	Occupancy	Remaining Supply
Off-Street Spaces (with calibrated occupancy)	6,876	2,173	32%	4,703
+ Proposed Peak Project 2042 Forecast Parking Demand		790		
Total	6,876	2,963	43%	3,913



Potential Parking Management Strategies

While this parking study indicates ample off-street parking supply available to accommodate all of the proposed Project's parking demand, several parking management strategies are proposed to ensure that parking demand generated by the proposed Project is minimized and, where it does occur, is both welcomed and well-managed. Parking management strategies have effectively been implemented around event venues in the City of Los Angeles and adjacent cities such as the Hollywood Bowl, the Rose Bowl, SoFi Stadium, etc.

Potential parking management strategies could include:

- Minimize the number of riders who choose to drive and park by incentivizing riding connecting transit, such as bundling Metro fare with a ride on the proposed Project
- Identify and direct proposed Project riders to off-street lots and garages with available parking via partnerships with parking operators
- Implement business to business partnerships with local businesses to pre-sell bundled packages that include patronage at the local business (e.g., a dinner package at a local restaurant), as well as off-street parking, and a ticket to ride the proposed Project
- Work with the City of Los Angeles and community stakeholders to discourage game day riders from parking on neighborhood streets via:
 - Implementation/expansion of time limit parking restrictions
 - Implement additional parking meters and/or adjust parking meter rates during game days to discourage long-term parking in the evenings and keep metered spaces available for patrons of local businesses

Next Steps

Parking management strategies and specific implementation steps will be further detailed in a parking management plan prepared in the future in collaboration with the City of Los Angeles, who would be the implementer of any on-street parking management strategies. This process would gather robust feedback from community stakeholders to inform its development. Preparation of a detailed parking management implementation plan, and implementation of its recommendations would precede the operations of the proposed Project. However, because the detailed parking management implementation plan will be reliant on completion of construction documents and the final operating plan, it will follow the completion of the environmental process for the proposed Project.

ATTACHMENT A – PARKING COUNTS

Parking Study

Project: 21-020258

City: Los Angeles, CA

Date: Game Day
(9/10/2021)

Day: Friday

Lot		Restriction	Space	5:00 PM	6:00 PM	7:00 PM	8:00 PM
Lot 1	LA Union Station Lot B (Visitor Parking)	Regular	46	46	45	46	41
		Handicap Regular	3	1	1	1	0
		Compact	6	6	6	6	6
Lot 2	Employee Lot (Reserved Parking-No Visitor)	Regular	16	12	12	11	11
		Handicap Van Accessible	1	1	0	0	0
		Loading Zone	1	0	0	0	0
		Reserved for Amtrack Customer Baggage Loading/Unloading	3	0	0	0	0
		Reserved for LAX Commisary Managers	1	0	0	0	0
	LA Union Station Lot D	Regular	52	22	41	46	48
		Handicap Regular	2	1	1	2	2
		AVIS Budget Reserved	5	0	0	0	0
		Hertz Reserved	5	0	0	1	1
	Pick up and Drop off	10 Min Waiting Zone Compact	4	0	1	2	1
		Handicap Passenger Loading Zone Only	1	1	1	0	0
		Handicap Regular 10 Min Waiting Zone	2	0	0	0	1
		Regular 10 Min Waiting Zone	23	9	12	7	8
		Metro Reserved Emergency Vehicles	5	1	1	2	2
		Metro Reserved Facilities Maintenance	7	4	5	4	4
	P1 Floor B	Handicap Regular	9	6	6	8	9
		Handicap Van Accessible	3	2	3	3	3
		Compact	2	2	2	2	2
		Reserved VNS and CPS Only	2	0	0	0	0
		Reserved Red Line Field Supervisor	2	0	0	0	0
		Reserved Line Operator CEA Unit Only	3	0	0	0	0
		Reserved Red Line Custodial Services Supervisor Only	1	0	0	0	0
		Custodial Services Supervisor	2	1	1	1	1
		Reserved Environmental Compliance	2	0	0	0	0
		Temporary No Parking	1	0	0	1	1
	P1 Floor C	Regular	5	5	5	5	5
		Compact	10	9	10	7	8

Parking Study

Project: 21-020258

City: Los Angeles, CA

Date: Game Day
(9/10/2021)

Day: Friday

Lot		Restriction	Space	5:00 PM	6:00 PM	7:00 PM	8:00 PM	
	P1 Floor D	Regular	5	5	4	5	5	
		Handicap Regular	9	0	0	0	0	
		Handicap Van Accessible	6	3	3	3	3	
		Compact	17	13	12	13	13	
		Forklift Only	1	0	0	0	0	
		Child Care Pick up / Drop off 20 Min Only	10	0	0	0	0	
		Child Care Reserved 20 Min Only	2	1	0	0	0	
		Reserved for Child Care Director Only	1	0	0	0	0	
		Assigned Parking Only SPS - 99 Unit 22-1537	1	1	1	1	1	
		Reserved for ABM Parking Staff Compact	5	2	2	3	2	
	Reserved Parking Area Retail Tenant Deliveries Only	1	1	0	0	0		
	P1 Floor J	Handicap Regular	4	0	0	0	0	
		Handicap Van Accessible	1	0	0	0	0	
		Reserved Highway Operation Support Vehicles / LA Safe Only	3	1	2	2	3	
		MTA Reserved Mailvans and Mail Center Employees Reserved	3	0	1	0	0	
		Mail Vans Regular Only	1	0	0	0	0	
		Mail Vans Compact Only	2	0	0	0	0	
		Reserved LA Safe Only	1	1	1	1	1	
		Reserved SR Only	6	6	6	6	6	
	Unmarked MTA Reserved Mail Vans Only and Mail Venter Employees	-	1	1	1	2		
	P2 Floor A	Regular	7	5	7	7	7	
		Compact	14	4	9	10	13	
	P2 Floor B	Regular	19	19	19	18	17	
		Handicap Regular	4	0	0	0	0	
		Compact	27	20	24	25	25	
			Closed Area 8/6/21 , 8/16/21 No Parking	1	0	0	0	0
	P2 Floor C	Regular	38	22	35	35	36	
		Handicap Regular	5	2	2	2	2	
		Compact	5	1	2	1	1	

Parking Study

Project: 21-020258

City: Los Angeles, CA

Date: Game Day
(9/10/2021)

Day: Friday

Lot		Restriction	Space	5:00 PM	6:00 PM	7:00 PM	8:00 PM
	P2 Floor D	Regular	39	37	38	35	36
		Handicap Regular	3	1	1	2	2
		Handicap Van Accessible	3	1	1	1	1
		Compact	29	21	23	27	26
		Tandem Compact	9	0	3	3	3
		Electrical Vehicle	6	2	2	3	3
	P2 Floor E	Regular	5	5	5	5	5
		Compact	20	17	20	20	20
		Metro General Services	3	0	0	0	0
		Tandem Compact	12	8	7	9	9
		Electrical Vehicle Only	3	0	0	0	0
	P2 Floor F	Regular	3	3	3	3	3
		Handicap Regular	1	0	1	0	0
		Handicap Van Accessible	1	1	1	1	1
		Compact	27	24	25	27	27
		Tandem Compact	11	8	8	8	8
		Metro General Services	2	0	0	0	0
	P2 Floor G	Regular	54	40	54	54	54
		Compact	33	9	16	18	19
	P2 Floor H	Compact	28	15	22	22	23
		Electrical Vehicle Parking Only	4	0	2	2	2
P2 Floor K	Regular	2	2	2	2	2	
	Handicap	4	1	1	2	2	
	Compact	6	5	4	5	5	
	Reserved Parking Metro Café Van Only	1	1	1	1	1	
	Motorcycles	6	1	1	1	1	

Parking Study

Project: 21-020258

City: Los Angeles, CA

Date: Game Day
(9/10/2021)

Day: Friday

Lot		Restriction	Space	5:00 PM	6:00 PM	7:00 PM	8:00 PM
Lot 3	P3 Floor A	Regular	7	2	2	2	2
		Compact	12	2	2	2	2
		M-Reserved 12-2393 Unit	1	0	0	0	0
		M-Reserved	1	1	1	1	1
		M-Reserved 12-2542 Unit	1	0	0	0	0
		M-Reserved 12-2243 Unit	1	0	0	0	0
		Reserved for Revence Compliance Unit	3	1	1	1	1
		Richard Torres	1	0	0	0	0
		Dave Sanders Fire/Life Safety	1	1	1	1	1
		LAFD Fire Inspector Darryll Bolden	1	0	0	0	0
		Daniele Benoit	1	0	0	0	0
		Fare Compliance	3	0	0	0	0
	P3 Floor B	Regular	37	11	18	16	18
		Compact	28	7	8	9	9
		Reserved Unit Only Assigned Parking Only	2	0	1	1	1
	P3 Floor C	Regular	21	19	14	14	14
		Compact	5	0	0	0	0
	P3 Floor D	Regular	28	7	14	14	15
		Compact	59	6	9	6	5
		Tandem Compact	9	3	2	1	1
	P3 Floor E	Regular	9	7	7	6	6
		Compact	30	6	5	5	5
		Assigned Parking Only	8	5	4	3	3
		Tandem Compact Assigned Parking Only	3	1	2	3	3
	P3 Floor F	Board of Directors Only	5	2	2	1	1
		Regular	13	3	4	3	4
		Compact	33	6	6	5	5
		Regular	52	3	3	3	4
	P3 Floor G	Compact	34	3	3	2	2
		Regular Spaces Closed (Not Included on Reg Count)	4	0	0	0	0
		Compact	33	0	0	0	0
	P3 Floor H	Compact	33	0	0	0	0

Parking Study

Project: 21-020258

City: Los Angeles, CA

Date: Game Day
(9/10/2021)

Day: Friday

Lot		Restriction	Space	5:00 PM	6:00 PM	7:00 PM	8:00 PM
	P3 Floor J	Regular	3	1	0	0	0
		Compact	4	1	0	0	0
		Reserved Metro Electric Vehicles Only Tandem	9	1	1	1	1
		Reserved General Services Pool Unit Only	6	3	3	3	3
		Reserved Metro Electric Vehicles Only	1	0	0	0	0
		Metro Reserved Corporate Safety	4	0	0	0	0
		Reserved Assigned Parking Only	37	7	7	7	7
	P3 Floor K	Regular	1	1	1	1	1
		Reserved Compact	2	0	0	0	0
		Tandem Compact	21	8	8	7	6
		Tandem Compact Assigned Parking Only	12	4	4	3	3
		Tandem Compact Board of Directors Only	7	2	2	0	0
		Tandem Compact Reserved Corporate Safety	5	5	5	5	5
		Reserved Corporate Safety	3	1	3	3	3
	P3 Floor L	Assigned Parking Only	9	7	5	6	6
		Handicap Regular	6	1	0	0	0
	P4 Floor A	Board of Director Only	10	0	1	1	1
		Regular	8	2	3	3	4
		Compact	17	3	2	2	2
	P4 Floor B	Visiting Metro Vehicles	12	8	8	8	8
		Regular	44	9	8	8	8
	P4 Floor C	Compact	41	6	4	1	1
		Regular	53	10	7	8	8
	P4 Floor D	Regular	53	6	6	6	6
		Compact	46	3	3	3	3
	P4 Floor E	Regular	33	3	5	4	3
		Compact	37	2	0	0	0
P4 Floor F	Regular	33	10	10	9	9	
	Handicap Regular	1	0	0	0	0	
	Compact	29	5	2	2	2	
	Reserved	4	1	1	1	1	

Parking Study

Project: 21-020258

City: Los Angeles, CA

Date: Game Day
(9/10/2021)

Day: Friday

Lot		Restriction	Space	5:00 PM	6:00 PM	7:00 PM	8:00 PM	
	P4 Floor G	Compact	31	2	2	1	0	
	P4 Floor H	Regular	56	4	4	5	7	
		Compact	26	0	0	0	0	
		Reserved 16-0191	1	0	0	0	0	
		Reserved 16-0193	1	0	0	0	0	
		Reserved 16-0181	1	0	0	0	0	
		Reserved 16-0189	1	0	0	0	0	
		Reserved 16-0190	1	1	1	0	0	
		Reserved 16-0192	1	0	0	0	0	
		Reserved 16-0194	1	0	0	0	0	
		Reserved 16-0195	1	1	1	1	1	
		Reserved 16-0180	1	0	0	0	0	
		P4 Floor J	Regular	39	14	14	14	12
	Compact		8	4	2	2	2	
	Reserved SCRRA Only		5	3	4	4	4	
	Reserved 16-0142		1	1	1	1	1	
	Reserved 16-0145		1	0	0	0	0	
	Reserved 16-0261		1	0	0	0	0	
	Reserved 16-2499		1	1	1	1	1	
	USG Assigned Metro Link		-	1	1	1	1	
	P4 Floor K	Compact	8	5	1	0	0	
		USG Assigned Metro Vehicles	8	4	4	3	3	
		Maintenance Security Cart	1	1	1	1	1	
		Mainenance Cart	5	4	4	4	4	
	P4 Floor L	Regular	11	2	2	2	1	
		Compact	13	3	3	2	2	
	Total			1,960	696	779	772	778

Parking Study

Project: 21-020258

City: Los Angeles, CA

Date: Non Game Day
(9/17/2021)

Day: Friday

Lot		Restriction	Space	5:00 PM	6:00 PM	7:00 PM	8:00 PM
Lot 1	LA Union Station Lot B (Visitor Parking)	Regular	46	16	19	17	11
		Handicap Regular	3	1	1	1	1
		Compact	6	0	0	0	0
Lot 2	Employee Lot (Reserved Parking-No Visitor)	Regular	16	14	14	11	12
		Handicap Van Accessible	1	0	0	0	0
		Loading Zone	1	0	0	0	1
		Reserved for Amtrack Customer Baggage Loading/Unloading	3	0	0	0	0
		Reserved for LAX Commisary Managers	1	0	0	0	1
	LA Union Station Lot D	Regular	52	14	14	11	11
		Handicap Regular	2	0	0	0	0
		AVIS Budget Reserved	5	0	0	0	0
		Hertz Reserved	5	0	0	0	0
	Pick up and Drop off	10 Min Waiting Zone Compact	4	2	0	0	0
		Handicap Passenger Loading Zone Only	1	1	0	1	0
		Handicap Regular 10 Min Waiting Zone	2	0	1	0	0
		Regular 10 Min Waiting Zone	23	17	10	6	7
		Metro Reserved Emergency Vehicles	5	4	3	2	2
		Metro Reserved Facilites Maintenance	7	3	3	3	3
	P1 Floor B	Handicap Regular	9	5	7	7	7
		Handicap Van Accessible	3	3	3	3	3
		Compact	2	2	2	2	2
		Reserved VNS and CPS Only	2	1	1	1	1
		Reserved Red Line Field Supervisor	2	1	0	0	0
		Reserved Line Operator CEA Unit Only	3	0	0	0	0
		Reserved Red Line Custodial Services Supervisor Only	1	0	0	0	0
		Custodial Services Supervisor	2	1	1	1	1
		Reserved Environmental Compliance	2	0	0	1	0
		Temporary No Parking	1	0	0	0	0
	P1 Floor C	Regular	5	5	5	5	5
		Compact	10	8	9	9	9

Parking Study

Project: 21-020258

City: Los Angeles, CA

Date: Non Game Day
(9/17/2021)

Day: Friday

Lot		Restriction	Space	5:00 PM	6:00 PM	7:00 PM	8:00 PM
P1 Floor D	Regular	5	5	5	5	5	5
	Handicap Regular	9	0	0	0	0	0
	Handicap Van Accessible	6	1	1	0	0	
	Compact	17	13	11	15	14	
	Forklift Only	1	0	0	0	0	
	Child Care Pick up / Drop off 20 Min Only	10	2	1	1	1	
	Child Care Reserved 20 Min Only	2	0	0	0	0	
	Reserved for Child Care Director Only	1	0	0	0	0	
	Assigned Parking Only SPS - 99 Unit 22-1537	1	1	1	1	1	
	Reserved for ABM Parking Staff Compact	5	4	4	4	4	
Reserved Parking Area Retail Tenant Deliveries Only	1	1	1	0	0		
P1 Floor J	Handicap Regular	4	1	1	1	1	
	Handicap Van Accessible	1	1	1	1	0	
	Reserved Highway Operation Support Vehicles / LA Safe Only	3	2	2	2	2	
	MTA Reserved Mailvans and Mail Center Employees Reserved	3	2	2	2	2	
	Mail Vans Regular Only	1	0	1	0	0	
	Mail Vans Compact Only	2	0	0	0	0	
	Reserved LA Safe Only	1	0	0	0	0	
	Reserved SR Only	6	6	6	6	6	
Unmarked MTA Reserved Mail Vans Only and Mail Venter Employees	-	0	1	1	1		
P2 Floor A	Regular	7	4	4	5	5	
	Compact	14	5	6	6	6	
P2 Floor B	Regular	19	19	17	19	19	
	Handicap Regular	4	3	3	3	3	
	Compact	27	17	21	18	20	
	Closed Area 8/6/21 , 8/16/21 No Parking	1	0	0	0	0	
P2 Floor C	Regular	38	23	22	24	21	
	Handicap Regular	5	2	2	2	2	
	Compact	5	3	0	0	0	

Parking Study

Project: 21-020258

City: Los Angeles, CA

Date: Non Game Day
(9/17/2021)

Day: Friday

Lot		Restriction	Space	5:00 PM	6:00 PM	7:00 PM	8:00 PM
	P2 Floor D	Regular	39	27	28	28	27
		Handicap Regular	3	0	1	0	0
		Handicap Van Accessible	3	2	2	2	2
		Compact	29	13	13	11	11
		Tandem Compact	9	0	0	0	0
		Electrical Vehicle	6	2	2	2	2
	P2 Floor E	Regular	5	5	5	5	5
		Compact	20	13	15	14	12
		Metro General Services	3	0	0	0	0
		Tandem Compact	12	8	6	8	7
		Electrical Vehicle Only	3	0	0	0	0
	P2 Floor F	Regular	3	2	2	2	2
		Handicap Regular	1	0	0	0	0
		Handicap Van Accessible	1	0	0	0	0
		Compact	27	25	25	24	23
		Tandem Compact	11	2	5	5	5
		Metro General Services	2	0	0	0	0
	P2 Floor G	Regular	54	22	22	22	22
		Compact	33	4	4	4	5
	P2 Floor H	Compact	28	8	5	5	4
		Electrical Vehicle Parking Only	4	0	0	0	0
	P2 Floor K	Regular	2	2	2	2	2
		Handicap	4	2	3	2	2
		Compact	6	2	2	3	5
Reserved Parking Metro Café Van Only		1	1	1	1	1	
Motorcycles		6	2	2	2	2	

Parking Study

Project: 21-020258

City: Los Angeles, CA

Date: Non Game Day
(9/17/2021)

Day: Friday

Lot		Restriction	Space	5:00 PM	6:00 PM	7:00 PM	8:00 PM
Lot 3	P3 Floor A	Regular	7	1	0	1	0
		Compact	12	3	1	1	1
		M-Reserved 12-2393 Unit	1	0	0	0	0
		M-Reserved	1	0	0	0	0
		M-Reserved 12-2542 Unit	1	0	0	0	0
		M-Reserved 12-2243 Unit	1	0	0	0	0
		Reserved for Revence Compliance Unit	3	3	3	3	3
		Richard Torres	1	0	0	0	0
		Dave Sanders Fire/Life Safety	1	1	1	1	1
		LAFD Fire Inspector Darryll Bolden	1	0	0	0	0
		Daniele Benoit	1	0	0	0	0
	Fare Compliance	3	0	1	1	1	
	P3 Floor B	Regular	37	9	12	12	12
		Compact	28	7	4	3	3
		Reserved Unit Only Assigned Parking Only	2	0	0	0	0
	P3 Floor C	Regular	21	16	12	12	12
		Compact	5	3	2	1	0
	P3 Floor D	Regular	28	11	7	7	6
		Compact	59	4	4	5	5
		Tandem Compact	9	3	3	3	3
	P3 Floor E	Regular	9	5	4	3	3
		Compact	30	8	7	7	7
		Assigned Parking Only	8	3	3	3	3
		Tandem Compact Assigned Parking Only	3	3	3	3	3
	P3 Floor F	Board of Directors Only	5	0	0	0	0
		Regular	13	5	4	6	5
		Compact	33	5	5	4	4
	P3 Floor G	Regular	52	3	3	3	3
		Compact	34	1	1	1	1
		Regular Spaces Closed (Not Included on Reg Count)	4	0	0	0	0
	P3 Floor H	Compact	33	0	0	0	0

Parking Study

Project: 21-020258

City: Los Angeles, CA

Date: Non Game Day
(9/17/2021)

Day: Friday

Lot		Restriction	Space	5:00 PM	6:00 PM	7:00 PM	8:00 PM
	P3 Floor J	Regular	3	0	0	0	0
		Compact	4	2	0	1	0
		Reserved Metro Electric Vehicles Only Tandem	9	1	1	1	1
		Reserved General Services Pool Unit Only	6	4	4	3	3
		Reserved Metro Electric Vehicles Only	1	0	0	0	0
		Metro Reserved Corporate Safety	4	1	1	1	1
		Reserved Assigned Parking Only	37	8	6	6	6
	P3 Floor K	Regular	1	1	1	1	1
		Reserved Compact	2	0	0	0	0
		Tandem Compact	21	7	7	7	7
		Tandem Compact Assigned Parking Only	12	5	6	4	4
		Tandem Compact Board of Directors Only	7	1	1	1	1
		Tandem Compact Reserved Corporate Safety	5	5	5	3	3
		Reserved Corporate Safety	3	3	3	3	3
	P3 Floor L	Assigned Parking Only	9	6	4	5	4
		Handicap Regular	6	1	1	1	1
	P4 Floor A	Board of Director Only	10	0	0	0	0
		Regular	8	5	2	2	2
		Compact	17	2	2	2	2
	P4 Floor B	Visiting Metro Vehicles	12	8	8	8	8
		Regular	44	7	6	7	6
	P4 Floor C	Compact	41	7	6	4	5
		Regular	53	7	7	7	7
	P4 Floor D	Regular	53	4	6	8	7
		Compact	46	4	0	1	1
	P4 Floor E	Regular	33	2	3	2	2
		Compact	37	2	0	0	0
P4 Floor F	Regular	33	7	7	7	7	
	Handicap Regular	1	0	0	0	0	
	Compact	29	3	2	3	2	
	Reserved	4	1	1	1	1	

Parking Study

Project: 21-020258

City: Los Angeles, CA

Date: Non Game Day
(9/17/2021)

Day: Friday

Lot		Restriction	Space	5:00 PM	6:00 PM	7:00 PM	8:00 PM	
	P4 Floor G	Compact	31	1	0	0	0	
	P4 Floor H	Regular	56	4	4	4	4	
		Compact	26	0	0	0	0	
		16-0191	1	0	0	0	0	
		16-0193	1	1	1	1	1	
		16-0181	1	1	1	1	1	
		16-0189	1	0	0	0	0	
		16-0190	1	0	0	0	0	
		16-0192	1	1	1	1	1	
		16-0194	1	1	1	1	1	
		16-0195	1	1	1	1	1	
		16-0180	1	1	1	1	1	
	P4 Floor J	Regular	39	13	17	15	14	
		Compact	8	8	8	7	7	
		Reserved SCRRRA Only	5	3	3	3	3	
		Reserved 16-0142	1	0	0	0	0	
		Reserved 16-0145	1	0	0	0	0	
		Reserved 16-0261	1	0	0	0	0	
		Reserved 16-2499	1	1	1	1	1	
		USG Assigned Metro Link	-	0	0	0	0	
	P4 Floor K	Compact	8	4	4	3	3	
		USG Assigned Metro Vehicles	8	2	2	2	2	
		Maintenance Security Cart	1	1	1	1	1	
		Mainenance Cart	5	5	5	4	4	
	P4 Floor L	Regular	11	0	0	1	1	
		Compact	13	1	0	0	0	
				1,960	602	572	555	536

Parking Study

Project: 21-020258

City: Los Angeles, CA

Lot	Space	Game Day (9/10/2021)	Non Game Day (9/17/2021)
		8:00 PM	8:00 PM
Lot 4	205	86	175
Lot 5	30	Closed	18
Lot 6	Regular Lot	50	50
	Closed Off Area	0	5
Lot 7	27	Closed	Closed
Lot 8	4	1	4
Lot 9	Strict Security	54	60
	Cloned Off (Closed)	0	0
Lot 10	66	Closed	30
Lot 11	24	0	0
Lot 12	Gated (Restricted Area)	2	1
		0	0
	Under Construction	0	0
Lot 13	168	16	20
Lot 14	300	81	111
Lot 15		Closed at 6pm	Closed
	Underground	Closed at 6pm	Closed
Lot 16	38	12	8
Lot 17	Outdoor	2	Closed
	Indoor Garage	0	Closed
Lot 18	36	Closed	5
Lot 19	61	5	4
Lot 20	34	12	5
Lot 21	211	13	11
Lot 22	85	8	11
Lot 23	Big Lot	0	0
	Small Lot	0	1
Lot 24	99	6	8
Lot 25	116	16	19
Lot 26	100	21	13
Lot 27	78	29	28
Lot 28	302	21	5
Lot 29	111	1	Closed
Lot 30	16	Closed	Closed
Lot 31	40	5	4
Lot 32	51	19	39
Lot 32	Closed Lot	26	0

Parking Study

Project: 21-020258

City: Los Angeles, CA

Lot	Space	Game Day (9/10/2021)	Non Game Day (9/17/2021)
		8:00 PM	8:00 PM
Lot 33	-	Construction	Construction
Lot 34	145	Locked	Closed
Lot 35	74	7	13
Lot 36	16	0	0
Lot 37	173	78	71
Lot 38	68	17	12
Lot 39	57	0	1
Lot 40	66	14	15
Lot 41	89	Closed	Closed
Lot 42	40	26	21
Lot 43	14	14	5
Lot 44	29	1	1
Lot 45 Parking Garage (Private)	-	Closed	Closed
Lot 46	22	11	8
Lot 47	145	79	85
Lot 48	75	1	75
	4,916	708	942

Notes: Lot 27 - 3 spaces were blocked by dumpster (excluded in the inventory)

Lot 28 - 6 spaces were blocked by obstructions (excluded in the inventory)

Lot 29 - 9/10/2021 Collection, Lot closed at night, 1 car parked (seen through the gate)

Lot 32- There are 4 spaces blocked by yellow cones (excluded in the inventory)

Lot 33 - Unable to collect inventory and occupancy due to construction

Lot 45 - Unable to collect inventory and occupancy because parking garage is completely closed off (Private Parking)

Lot 48 - Parking lot closing time is 8pm however, the parking lot was full on 9/17/2021 due to an event

On Street Parking Space Utilization by Space Type

Parking Space Type	Total						
	Parking Supply	Game Day			Non Game Day		
		# Parked Vehicles	Occupancy %	Remaining Supply	# Parked Vehicles	Occupancy %	Remaining Supply
Unrestricted	2,075	1,179	57%	896	1,255	60%	820
Restricted							
Metered	852	586	69%	266	494	58%	358
Time Limit	5	2	40%	3	2	40%	3
Residential Permit	220	200	91%	20	189	86%	31
Electric Vehicle	7	7	100%	0	4	57%	3
Handicap	39	9	23%	30	10	26%	29
Loading Zone	219	29	13%	190	23	11%	196
No Parking	0	5		-5	0		0
Total	3,417	2,017	59%	1,400	1,977	58%	1,440

Parking Study

Project: 21-020257

City: Los Angeles, CA

Segment	Street	From	To	Side of the Street	Curb Type	Marked/Unmarked	Restriction_Specific	Restriction_General	Measurement (ft.)	On Street Spaces	Game Day 9/10/2021	Non Game Day 9/17/2021
											8:00 PM	8:00 PM
C1N	Bauchet St	Dwy Exit	N Vignes St	N	Regular	Unmarked	No Stopping Anytime	No Parking	0	0	0	0
C1S	Bauchet St	N Vignes St	Metro	S	Regular	Unmarked	No Stopping Anytime	No Parking	0	0	0	0
C2E	Avila St	Clara St	Bauchet St	E	Regular	Unmarked	No Parking 7:30am-9:30am Wed Street Cleaning	Unrestricted	146	7	3	4
C2E	Avila St	Clara St	Bauchet St	E	Yellow	Unmarked	No Parking 7:30am-9:30am Wed Street Cleaning	Loading Zone	26	1	0	0
C2W	Avila St	Bauchet St	Clara St	W	Regular	Unmarked	No Parking 7:30am-9:30am Tue Street Cleaning	Unrestricted	476	25	7	4
C3E	N Vignes St	E Cesar E Chavez Ave	Bauchet St	E	Regular	Unmarked	No Stopping Anytime	No Parking	0	0	0	0
C3W	N Vignes St	Bauchet St	Clara St	W	Regular	Unmarked	No Stopping Anytime	No Parking	0	0	0	0
C4N	Clara St	N Vignes St	Avila St	N	Regular	Unmarked	No Parking 7:30am-9:30am Wed Street Cleaning	Unrestricted	108	5	5	3
C4S	Clara St	Avila St	N Vignes St	S	Regular	Unmarked	No Parking 7:30am-9:30am Tue Street Cleaning	Unrestricted	66	3	3	3
C5N	E Cesar E Chavez Ave	N Vignes St	Underpass	N	Regular	Unmarked	No Stopping Anytime	No Parking	0	0	0	0
C5S	E Cesar E Chavez Ave	Underpass	N Vignes St	S	Regular	Unmarked	No Stopping Anytime	No Parking	0	0	0	0
C6N	E Cesar E Chavez Ave	Lyon St	N Vignes St	N	Regular	Unmarked	No Stopping Anytime	No Parking	0	0	0	0
C6S	E Cesar E Chavez Ave	N Vignes St	Lyon St	S	Red	Unmarked	No Stopping Anytime	No Parking	0	0	0	0
C7N	E Cesar E Chavez Ave	Flyover	Lyon St	N	Regular	Unmarked	No Stopping Anytime	No Parking	0	0	0	0
C7S	E Cesar E Chavez Ave	Lyon St	Flyover	S	Regular	Unmarked	No Stopping Anytime	No Parking	0	0	0	0
C8E	Lyon St	Dead End	E Cesar E Chavez Ave	E	Regular	Unmarked	No Posted Restriction	Unrestricted	166	8	3	4
C8W	Lyon St	E Cesar E Chavez Ave	Dead End	W	Regular	Unmarked	No Posted Restriction	Unrestricted	228	12	5	2
C9E	N Vignes St	Ramirez St	E Cesar E Chavez Ave	E	Regular	Unmarked	No Stopping Anytime	No Parking	0	0	0	0
C9W	N Vignes St	E Cesar E Chavez Ave	Ramirez St	W	Red	Unmarked	No Stopping Anytime	No Parking	0	0	0	0
C10E	Keller St	Ramirez St	Dead End	E	Regular	Unmarked	No Posted Restriction	Unrestricted	717	37	3	4
C10W	Keller St	Dead End	Ramirez St	W	Regular	Unmarked	No Posted Restriction	Unrestricted	359	18	0	1
C11N	Ramirez St	Keller St	Center St	N	Regular	Unmarked	No Posted Restriction	Unrestricted	216	11	3	1
C11S	Ramirez St	Center St	Keller St	S	Regular	Unmarked	No Posted Restriction	Unrestricted	187	9	1	3
C12N	Ramirez St	Center St	Vignes St	N	Regular	Unmarked	No Stopping Anytime	No Parking	0	0	0	0
C12S	Ramirez St	Vignes St	Center St	S	Regular	Unmarked	No Stopping Anytime	No Parking	0	0	0	0
C13N	Gateway Plaza Entrance	Vignes St	Gateway Plaza	N	Regular	Unmarked	No Parking Zone	No Parking	0	0	0	0
C13S	Gateway Plaza Exit	Gateway Plaza	Vignes St	S	Regular	Unmarked	No Parking Zone	No Parking	0	0	0	0
C14E	Vignes St	Vignes St	Ramirez St	E	Regular	Unmarked	Street Not Parkable Due to Ongoing Traffic	No Parking	0	0	0	0
C14W	Vignes St	Gateway plaza	Santa Ana Fwy	W	Regular	Unmarked	Street Not Parkable Due to Ongoing Traffic	No Parking	0	0	0	0
C15E	Center St	Commercial St	Ramirez St	E	Regular	Unmarked	No Stopping Anytime	No Parking	0	0	0	0
C15W	Center St	Ramirez St	Commercial St	W	Regular	Unmarked	No Stopping Anytime	No Parking	0	0	0	0
C16E	Center St	Commercial St	Dead End	E	Regular	Unmarked	2 Hr Parking 8am-6pm except Sat and Sun	Unrestricted	103	5	2	1
C16E	Center St	Commercial St	Dead End	E	Blue	Unmarked	Handicap	Handicap	25	1	0	0
C16W	Center St	Dead End	Commercial St	W	Regular	Unmarked	No Posted Restriction	Unrestricted	120	6	2	1
C17N	Commercial St	Center St	Dead End	N	Regular	Unmarked	Commercial Zone for Garages	No Parking	0	0	0	0
C17S	Commercial St	Dead End	Center St	S	White	Unmarked	Passenger Loading Only	Loading Zone	34	1	0	0
C17S	Commercial St	Dead End	Center St	S	Yellow	Unmarked	Commercial Loading Only	Loading Zone	74	3	0	0
C18E	Center St	Ducommun St	Commercial St	E	Regular	Unmarked	No Stopping Anytime	No Parking	0	0	0	0
C18W	Center St	Commercial St	Ducommun St	W	Metered	Marked	10 Hr Parking 6am-4pm except Sat & Sun	Metered	0	4	4	4
C19N	Ducommun St	Construction site	Center St	N	Regular	Unmarked	Closed due to construction	No Parking	0	0	0	0
C19S	Ducommun St	Center St	Construction site	S	Regular	Unmarked	Closed due to construction	No Parking	0	0	0	0
C20E	Center St	Jackson St	Ducommun St	E	Regular	Unmarked	No Stopping Anytime	No Parking	0	0	0	0
C20W	Center St	Ducommun St	Jackson St	W	Metered	Marked	10 Hr Parking 6am-4pm except Sat & Sun	Metered	0	9	6	0
C21N	Jackson St	Construction site	Center St	N	Regular	Unmarked	Closed due to construction	No Parking	0	0	0	0
C21S	Jackson St	Center St	Construction site	S	Regular	Unmarked	Closed due to construction	No Parking	0	0	0	0
C22E	Center St	E Temple St	Jackson St	E	Regular	Unmarked	Under Construction (Peds Path Only)	No Parking	0	0	0	0
C22W	Center St	Jackson St	E Temple St	W	Regular	Unmarked	Under Construction (Peds Path Only)	No Parking	0	0	0	0
C23E	Center St	Banning St	Temple St	E	Red	Unmarked	No Posted Restriction	No Parking	0	0	0	0
C23W	Center St/Santa Fe Ave	E Temple St	Banning St	W	Regular	Unmarked	4 Hr Parking 8am-6pm except Sun	Unrestricted	150	7	0	0
C24E	Center St	Banning St	Dead End	E	Regular	Unmarked	Closed due to construction	No Parking	0	0	0	0
C24W	Center St	Dead End	Banning St	W	Regular	Unmarked	Closed due to construction	No Parking	0	0	0	0
C25N	1st St	1st St Flyover	Vignes St	N	Regular	Unmarked	No Stopping Anytime	No Parking	0	0	0	0
C26E	N Vignes St	E 1st St	Banning St	E	Metered	Marked	2 Hr Parking 8am-6pm except Sat & Sun	Metered	0	6	6	4
C26W	N Vignes St	Banning St	E 1st St	W	Metered	Marked	2 Hr Parking 8am-6pm except Sat & Sun	Metered	0	2	2	2
C27N	Banning St	N Santa Fe Ave	N Vignes St	N	Metered	Marked	2 Hr Parking 8am-6pm except Sat & Sun	Metered	0	17	17	9
C27S	Banning St	N Vignes St	N Santa Fe Ave	S	Metered	Marked	10 Hr Parking 6am-4pm except Sat & Sun	Metered	0	9	9	6
C28E	N Vignes St	Banning St	E Temple St	E	Metered	Marked	2 Hr Parking 8am-6pm except Sat & Sun	Metered	0	5	5	5
C28W	N Vignes St	E Temple St	Banning St	W	White	Marked	Passenger Loading only	Loading Zone	0	2	0	0
C28W	N Vignes St	E Temple St	Banning St	W	Yellow	Marked	Loading Only	Loading Zone	0	1	0	0
C28W	N Vignes St	E Temple St	Banning St	W	Metered	Marked	2 Hr Parking 8am-6pm except Sat & Sun	Metered	0	3	3	3
C29N	E Temple St	Center St	N Vignes St	N	Yellow	Unmarked	Commercial Loading Only	Loading Zone	28	1	0	0
C29N	E Temple St	Center St	N Vignes St	N	Metered	Marked	10 Hr Parking 6am-4pm except Sat & Sun	Metered	0	9	9	7
C29N	E Temple St	Center St	N Vignes St	N	White	Unmarked	Passenger Loading only	Loading Zone	29	1	0	0
C29S	Temple St	Vignes St	Center St	S	White	Marked	Passenger Loading Only 5 Min Limit	Loading Zone	0	3	0	0
C29S	Temple St	Vignes St	Center St	S	Metered	Marked	2 Hr Parking 8am-6pm except Sat & Sun	Metered	0	7	4	3

Parking Study

Project: 21-020257

City: Los Angeles, CA

Segment	Street	From	To	Side of the Street	Curb Type	Marked/Unmarked	Restriction_Specific	Restriction_General	Measurement (ft.)	On Street Spaces	Game Day 9/10/2021	Non Game Day 9/17/2021
											8:00 PM	8:00 PM
C30N	Jackson St	Center St	N Vignes St	N	Metered	Marked	10 Hr Parking 6am-4pm except Sat & Sun	Metered		17	17	17
C30S	Jackson St	N Vignes St	Center St	S	Metered	Marked	10 Hr Parking 6am-4pm except Sat & Sun	Metered		7	7	7
C31N	E Temple St	N Vignes St	N Garey St	N	Regular	Unmarked	No Stopping Anytime	No Parking	0	0	0	0
C31S	E Temple St	N Garey St	N Vignes St	S	Metered	Marked	2 Hr Parking 8am-6pm except Sat & Sun	Metered		5	3	0
C32N	Jackson St	N Vignes St	N Garey St	N	Metered	Marked	10 Hr Parking 6am-4pm except Sat & Sun	Metered		3	3	3
C32S	Jackson St	N Garey St	N Vignes St	S	Metered	Marked	10 Hr Parking 6am-4pm except Sat & Sun	Metered		5	5	5
C33E	N Vignes St	E Temple St	Jackson St	E	Metered	Marked	10 Hr Parking 6am-4pm except Sat & Sun	Metered		5	5	5
C33W	N Vignes St	Jackson St	E Temple St	W	Metered	Marked	10 Hr Parking 6am-4pm except Sat & Sun	Metered		3	3	3
C34E	N Vignes St	Jackson St	Ducommun St	E	Metered	Marked	10 Hr Parking 6am-4pm except Sat & Sun	Metered		6	6	6
C34W	N Vignes St	Ducommun St	Jackson St	W	Metered	Marked	10 Hr Parking 6am-4pm except Sat & Sun	Metered		10	10	10
C35N	Ducommun St	Center St	N Vignes St	N	Metered	Marked	10 Hr Parking 6am-4pm except Sat & Sun	Metered		9	2	2
C35N	Ducommun St	Center St	N Vignes St	N	Regular	Unmarked	10 Hr Parking 6am-4pm except Sat & Sun	Unrestricted	71	3	0	0
C35S	Ducommun St	N Vignes St	Center St	S	Yellow	Marked	Loading Only	Loading Zone		1	1	0
C35S	Ducommun St	N Vignes St	Center St	S	Metered	Marked	10 Hr Parking 6am-4pm except Sat & Sun	Metered		8	2	1
C36N	E Commercial St	Center St	N Vignes St	N	Regular	Unmarked	No Stopping Anytime	No Parking	0	0	0	0
C36S	E Commercial St	N Vignes St	Center St	S	Metered	Marked	10 Hr Parking 6am-4pm except Sat & Sun	Metered		8	8	8
C37N	E Commercial St	N Vignes St	N Garey St	N	Regular	Unmarked	No Stopping Anytime	No Parking	0	0	0	0
C37S	E Commercial St	N Garey St	N Vignes St	S	Regular	Unmarked	No Stopping Anytime	No Parking	0	0	0	0
C38E	N Vignes St	Ducommun St	E Commercial St	E	Metered	Marked	10 Hr Parking 6am-4pm except Sat & Sun	Metered		4	4	3
C38W	N Vignes St	E Commercial St	Ducommun St	W	Metered	Marked	10 Hr Parking 6am-4pm except Sat & Sun	Metered		6	6	4
C39N	Ducommun St	Vignes St	Garey St	N	Metered	Marked	10 Hr Parking 6am-4pm except Sat & Sun	Metered		5	4	0
C39N	Ducommun St	Vignes St	Garey St	N	Yellow	Unmarked	Commercial Loading Only	Loading Zone	76	4	0	0
C39S	Ducommun St	Garey St	Vignes St	S	Metered	Marked	10 Hr Parking 6am-4pm except Sat & Sun	Metered		7	1	0
C40E	N Garey St	Temple St	Jackson St	E	Metered	Marked	10 Hr Parking 6am-4pm except Sat & Sun	Metered		5	4	3
C40W	N Garey St	Jackson St	Temple St	W	Regular	Unmarked	No Stopping Anytime	No Parking	0	0	0	0
C41E	N Garey St	Jackson St	Ducommun St	E	Metered	Marked	10 Hr Parking 6am-4pm except Sat & Sun	Metered		11	9	0
C41W	N Garey St	Ducommun St	Jackson St	W	Metered	Marked	10 Hr Parking 6am-4pm except Sat & Sun	Metered		14	8	3
C42E	N Garey St	Ducommun St	Commercial St	E	Regular	Unmarked	No Stopping Anytime	No Parking	0	0	0	0
C42W	N Garey St	Commercial St	Ducommun St	W	Regular	Unmarked	No Stopping Anytime	No Parking	0	0	0	0
C43N	Commercial St	Off Ramp Sta Ana Fwy	Alameda St	N	Regular	Unmarked	No Stopping Anytime	No Parking	0	0	0	0
C43S	Commercial St	Alameda St	N Garey St	S	Regular	Unmarked	No Stopping Anytime	No Parking	0	0	0	0
C44N	Ducommun St	N Garey St	Electricity Post	N	Regular	Unmarked	No Stopping Anytime	No Parking	0	0	0	0
C44S	Ducommun St	Parking Lot Entrance	Garey St	S	Regular	Unmarked	No Stopping Anytime	No Parking	0	0	0	0
C45N	Ducommun St	433 Temple St	Dead End	N	Metered	Marked	10 Hr Parking 6am-4pm except Sat & Sun	Metered		6	0	0
C45S	Ducommun St	Dead End	433 Temple St	S	Metered	Marked	10 Hr Parking 6am-4pm except Sat & Sun	Metered		21	0	0
C46N	Temple St	N Garey St	Turner St	N	Regular	Unmarked	Road Closed Ahead Local traffic Only on Both Sides (Street Construction)	No Parking	0	0	0	0
C46S	Temple St	Turner St	N Garey St	S	Regular	Unknown	Road Closed Ahead Local traffic Only on Both Sides (Street Construction)	No Parking	0	0	0	0
C47N	Temple St	Turner St	Rail Road	N	Regular	Unmarked	Road Closed Ahead Local traffic Only on Both Sides (Street Construction)	No Parking	0	0	0	0
C47S	Temple St	Rail Road	Turner St	S	Red	Unmarked	Road Closed Ahead Local traffic Only on Both Sides (Street Construction)	No Parking	0	0	0	0
C48E	N Alameda St	E 1st St	E Temple St	E	Red	Unmarked	Closed due to Construction	No Parking	0	0	0	0
C48W	N Alameda St	E Temple St	E 1st St	W	White	Unmarked	Closed due to Construction	No Parking	0	0	0	0
C49N	E 1st St	N Alameda St	S Central Ave	N	White	Unmarked	Passenger Loading only 5 Min limit	Loading Zone	35	1	0	0
C50N	E 1st St	Central Ave	Judge John Aiso St	N	Regular	Unmarked	Outside Restaurant Seating	No Parking	0	0	0	0
C51N	E 1st St	Judge John Aiso St	Los Angeles St	N	Red	Unmarked	No Stopping Anytime	No Parking	0	0	0	0
C52E	Judge John Aiso St	E 1st St	E Temple St	E	Metered	Marked	2 Hr Parking 8am-8pm except Sun	Metered		3	3	3
C52E	Judge John Aiso St	E 1st St	E Temple St	E	Green/Metered	Marked	15 Min Parking 8am-8pm except Sun	Metered		1	1	1
C52W	Judge John Aiso St	E Temple St	E 1st St	W	Red	Unmarked	No Stopping Anytime / No Stopping Bus Zone	No Parking	0	0	0	0
C53N	E Temple St	N Alameda St	Judge John Aiso St	N	White	Unmarked	Passenger Loading Only 5 Min limit	Loading Zone	5	0	0	0
C53S	E Temple St	Judge John Aiso St	N Alameda St	S	Regular	Marked	4 Hr Parking 8am-6pm except Sun	Unrestricted		12	12	12
C54E	N Alameda St	E Temple St	E Commercial St	E	Red	Unmarked	No Stopping Anytime	No Parking	0	0	0	0
C54W	N Alameda St	E Aliso St	E Temple St	W	Red	Unmarked	No Stopping Anytime	No Parking	0	0	0	0
C55N	El Monte Busway	N Alameda St	Express Way Lanes Toll Rd	N	Regular	Unmarked	Not a parking space	No Parking	0	0	0	0
C55S	El Monte Busway	N Alameda St	Express Way Lanes Toll Rd	S	Regular	Unmarked	Not a parking space	No Parking	0	0	0	0
C56N/W	Road	Intersection	MWD Dwy	N/W	Red	Unmarked	No parking	No Parking	0	0	0	0
C56S/E	Road	MWD Employee Parking Entrance	Intersection	S/E	Red	Unmarked	No Parking Designated Fire Lane	No Parking	0	0	0	0
C57E	Road	Dwy Exit	Union Station	E	Yellow	Unmarked	Taxi Zone/ Reserved 10 Min Parking For Food Pick up Only	Loading Zone	107	5	0	0
C57W	Road	Union Train Station Entrance	Pedestrian Crossing	W	Red	Unmarked	No Parking Anytime	No Parking	0	0	0	0
C58E	N Alameda St	El Monte Busway	Los Angeles St	E	Regular	Unmarked	No Stopping Anytime	No Parking	0	0	0	0
C58W	N Alameda St	On Ramp US 101	E Arcadia St	W	Regular	Unmarked	No Stopping Anytime	No Parking	0	0	0	0
C59E	Union Station	Crosswalk	Curve	E	Regular	Unmarked	Loading Only Zone Only/ Drop off/ Access Stand 2	Loading Zone	137	7	0	0
C59W	Union Station	Curve	Crosswalk	W	Yellow	Unmarked	No Parking Fire Lane	No Parking	0	0	0	0
C60N	Public Parking Lot D & G Access	Curve	Access Exit	N	Red	Unmarked	No Parking Anytime	No Parking	0	0	0	0
C60S	Public Parking Lot D & G Access	Access Entrance	Curve	S	Yellow	Unmarked	Loading Zone Store delivery vehicles Only	Loading Zone	113	5	0	0
C61E	Union Station Apartments E Rd	Curve	Lot G Parking Lot	E	Regular	Unmarked	No Parking Anytime	No Parking	0	0	0	0
C61W	Union Station Apartments E Rd	Lot G Parking Lot	Curve	W	Regular	Unmarked	Not a parking space	No Parking	0	0	0	0

Parking Study

Project: 21-020257

City: Los Angeles, CA

Segment	Street	From	To	Side of the Street	Curb Type	Marked/Unmarked	Restriction_Specific	Restriction_General	Measurement (ft.)	On Street Spaces	Game Day 9/10/2021		Non Game Day 9/17/2021	
											8:00 PM		8:00 PM	
C62E	N Alameda St	Los Angeles St	E Cesar E Chavez Ave	E	Red	Unmarked	No Stopping Anytime	No Parking	0	0	0	0	0	0
C62W	N Alameda St	E Cesar E Chavez Ave	Los Angeles St	W	Regular	Unmarked	No Stopping Anytime	No Parking	0	0	0	0	0	0
C63E	N Los Angeles St	US 101 WB On Ramp	N Alameda St	E	Regular	Unmarked	No Stopping Anytime	No Parking	0	0	0	0	0	0
C63W	N Los Angeles St	N Alameda St	Crosswalk	W	Regular	Unmarked	No Stopping Anytime/ No Stopping Bus Zone	No Parking	0	0	0	0	0	0
C64E	N Los Angeles St	E Arcadia St	US 101 WB On Ramp	E	Red	Unmarked	No Stopping Anytime	No Parking	0	0	0	0	0	0
C64W	N Los Angeles St	Plaza Firehouse	E Arcadia St	W	Red	Unmarked	No Stopping Anytime	No Parking	0	0	0	0	0	0
C65N	Aliso St Exit	N Main St	N Los Angeles St	N	Regular	Unmarked	No Posted Restriction	No Parking	0	0	0	0	0	0
C65S	Aliso St Exit	N Main St	N Los Angeles St	S	Regular	Unmarked	No Posted Restriction	No Parking	0	0	0	0	0	0
C66E	N Los Angeles St	E Temple St	Aliso St	E	Red	Unmarked	No Stopping Anytime	No Parking	0	0	0	0	0	0
C66W	N Los Angeles St	Aliso St Exit	E Temple St	W	Red	Unmarked	No Stopping Anytime	No Parking	0	0	0	0	0	0
C67N	E Temple St	Judge John Aiso St	N Los Angeles St	N	Red	Unmarked	No Stopping Bus Zone/ No Parking Anytime	No Parking	0	0	0	0	0	0
C67S	E Temple St	N Los Angeles St	Judge John Aiso St	S	Red	Unmarked	No Parking Anytime	No Parking	0	0	0	0	0	0
C68E	N Los Angeles St	E 1st St	E Temple St	E	Regular	Unmarked	No Stopping Anytime	No Parking	0	0	0	0	0	0
C68W	N Los Angeles St	E Temple St	E 1st St	W	White	Unmarked	Passenger Loading Only 6am-6pm Mon thru Fri 5 Min limit/ No Stopping Anytime	No Parking	0	0	0	0	0	0
C69N	E 1st St	N Los Angeles St	N Main St	N	White	Unmarked	Authorized Media Vehicles Exempt / No Stopping Anytime	No Parking	99	0	0	0	0	0
C70N	W 1st St	N Main St	Spring St	N	Regular	Unmarked	No Stopping Anytime	No Parking	0	0	0	0	0	0
C71E	N Main St	1st St	Temple St	E	White	Unmarked	Passenger Loading Only 5 Min Limit 6am-6pm Mon thru Fri/ Authorized Media Vehicles Exempt/ No Stopping Anytime	Loading Zone	129	6	0	0	0	0
C71E	N Main St	1st St	Temple St	E	White	Unmarked	Authorized Media Vehicles Exempt / No Stopping Anytime	No Parking	44	0	0	0	0	0
C71W	N Main St	1st St	Temple St	W	Red	Unmarked	No Stopping Anytime	No Parking	0	0	0	0	0	0
C72N	E Temple St	Los Angeles St	N Main St	N	Metered	Marked	2 Hr Parking M-F 9am-4pm & 6pm-8pm; Sat 8am-8pm/ No Stopping 7am-9am & 4pm-6pm except Sat & Sun	Metered	0	5	5	0	0	0
C72S	E Temple St	N Main St	Los Angeles St	S	Red	Unmarked	No Stopping Anytime	No Parking	0	0	0	0	0	0
C73E	N Main St	Temple St	W Aliso St	E	Red	Unmarked	No Stopping Anytime	No Parking	0	0	0	0	0	0
C73W	N Main St	Temple St	W Aliso St	W	Red	Unmarked	No Stopping Anytime	No Parking	0	0	0	0	0	0
C74E	N Main St	W Aliso St	Arcadia St	E	Red	Unmarked	No Parking	No Parking	0	0	0	0	0	0
C75E	N Main St	Arcadia St	Crosswalk	E	Yellow	Unmarked	Commercial Loading Only	Loading Zone	45	2	0	0	0	0
C75E	N Main St	Arcadia St	Crosswalk	E	Regular	Unmarked	No Stopping Sightseeing Bus Zone Only Bus may stand not to exceed 20 Min	Loading Zone	150	7	0	0	0	0
C75W	N Main St	Arcadia St	Crosswalk	W	Regular	Unmarked	No Parking	No Parking	0	0	0	0	0	0
C76E	N Main St	Crosswalk	Paseo De La Plaza	E	Regular	Unmarked	No Stopping Sightseeing Bus Zone Only	Loading Zone	0	0	0	0	0	0
C76W	N Main St	Paseo Luis Olivares	Crosswalk	W	Red	Unmarked	No Parking	No Parking	0	0	0	0	0	0
C77E	N Main St	Crosswalk	Cesar E Chavez Ave	E	Yellow	Unmarked	Commercial Loading Only	Loading Zone	208	10	0	0	0	0
C77W	N Main St	Crosswalk	Cesar E Chavez Ave	W	Red	Unmarked	No Parking	No Parking	0	0	0	0	0	0
C78N	Paseo Luis Olivares	N Spring St	N Main St	N	Red	Unmarked	No Stopping Anytime	No Parking	0	0	0	0	0	0
C78S	Paseo Luis Olivares	N Spring St	N Main St	S	Red	Unmarked	No Stopping Anytime	No Parking	0	0	0	0	0	0
C79E	N Spring St	Paseo Luis Olivares	W Cesar E Chavez Ave	E	Red	Unmarked	No Stopping Anytime	No Parking	0	0	0	0	0	0
C79W	N Spring St	W Cesar E Chavez Ave	New High St	W	Red	Unmarked	No Parking (Bike Lane)	No Parking	0	0	0	0	0	0
C80E	N Spring St	Crosswalk	P Luis Olivares	E	Red	Unmarked	No Parking	No Parking	0	0	0	0	0	0
C80W	N Spring St	New High St	101 Exit	W	Red	Unmarked	No Parking	No Parking	0	0	0	0	0	0
C81E	N Spring St	Arcadia St	US 101 WB Off Ramp	E	Regular	Unmarked	No Stopping Anytime	No Parking	0	0	0	0	0	0
C81W	N Spring St	US 101 WB Off Ramp	Arcadia St	W	Regular	Unmarked	No Stopping Anytime	No Parking	0	0	0	0	0	0
C82E	N Spring St	W Temple St	W Aliso St	E	Red	Unmarked	No Stopping Anytime	No Parking	0	0	0	0	0	0
C82W	N Spring St	W Aliso St	W Temple St	W	Red	Unmarked	No Stopping Anytime	No Parking	0	0	0	0	0	0
C83N	W Temple St	N Main St	N Spring St	N	Red	Unmarked	No Stopping Anytime	No Parking	0	0	0	0	0	0
C83S	W Temple St	N Spring St	N Main St	S	Red	Unmarked	No Stopping Anytime	No Parking	0	0	0	0	0	0
C84E	N Spring St	W 1st St	W Temple St	E	Red	Unmarked	No Parking	No Parking	0	0	0	0	0	0
C84W	N Spring St	W Temple St	W 1st St	W	Red	Unmarked	No Parking	No Parking	0	0	0	0	0	0
C85N	W 1st St	Spring St	Broadway	N	Red	Unmarked	No Stopping Anytime	No Parking	0	0	0	0	0	0
C86N	W 1st St	Broadway	Hill St	N	Red	Unmarked	No Stopping Anytime	No Parking	0	0	0	0	0	0
C87E	N Broadway	W 1st St	W Temple St	E	Red	Unmarked	No Stopping Anytime / Law enforcement "E" plate and all other vehicles will be impounded	No Parking	0	0	0	0	0	0
C87W	N Broadway	W Temple St	W 1st St	W	Red	Unmarked	No Stopping Anytime	No Parking	0	0	0	0	0	0
C88N	W Temple St	N Spring St	N Broadway	N	Red	Unmarked	No Stopping Anytime	No Parking	0	0	0	0	0	0
C88S	W Temple St	N Broadway	N Spring St	S	Red	Unmarked	No Stopping Anytime/ Law enforcement "E" plate & all vehicles will be impounded	No Parking	0	0	0	0	0	0
C89E	N Broadway	W Temple St	W Aliso St	E	Yellow	Unmarked	No Stopping Anytime / Commercial Loading only 9am-3pm Mon thru Fri	Loading Zone	0	0	0	0	0	0
C89W	N Broadway	W Aliso St	W Temple St	W	Red	Unmarked	No Stopping Anytime	No Parking	0	0	0	0	0	0
C90E	N Broadway	Freeway overpass	On Ramp US 101	E	Regular	Unmarked	No Stopping Anytime	No Parking	0	0	0	0	0	0
C90W	N Broadway	On Ramp US 101	Freeway overpass	W	Regular	Unmarked	No Stopping Anytime	No Parking	0	0	0	0	0	0
C91E	N Broadway	On Ramp US 101	W Cesar E Chavez Ave	E	Red	Unmarked	No Stopping Anytime	No Parking	0	0	0	0	0	0
C91W	N Broadway	W Cesar E Chavez Ave	On Ramp US 101	W	Red	Unmarked	No Stopping Anytime	No Parking	0	0	0	0	0	0
C92E	N Hill St	N Hill Pl	Ord St	E	Regular	Unmarked	No Stopping Anytime	No Parking	0	0	0	0	0	0
C92W	N Hill St	Ord St	N Hill Pl	W	Regular	Unmarked	No Stopping Anytime	No Parking	0	0	0	0	0	0
C93W	N Hill St	Ord St	W Cesar E Chavez Ave	W	Metered	Marked	No Stopping 7am-9am except Sat & Sun / 15 Min Parking 9am-8pm	Metered	0	6	2	1	0	0
C93W	N Hill St	Ord St	W Cesar E Chavez Ave	W	Regular	Unmarked	No Stopping 7am-9am/ 1Hr Parking 9am-6pm/No Parking 8am-10am Fri Street Sweeping	Unrestricted	141	7	7	7	0	0
C94N	W Cesar E Chavez Ave	N Broadway	N Hill St Bridge	N	Metered	Marked	4 Hr Parking 6am-4pm/ No Stopping 4am-7am	Metered	0	1	0	0	0	0
C94S	W Cesar E Chavez Ave	N Hill St Bridge	N Broadway	S	Metered	Marked	4 Hr Parking 9am-4pm except Sun/ No Stopping 7am-9am & 4pm-6pm	Metered	0	5	2	3	0	0
C95N	W Cesar E Chavez Ave	N Hill St	N Hill Pl	N	Metered	Marked	No Stopping 4pm-7pm/ 4 Hr Parking 8am-4pm	Metered	0	9	6	9	0	0
C95S	W Cesar E Chavez Ave	N Hill Pl	N Hill St	S	Metered	Marked	No Stopping 7am-am & 4pm-6pm/ 4Hr parking 9am-4pm	Metered	0	10	0	5	0	0

Parking Study

Project: 21-020257

City: Los Angeles, CA

Segment	Street	From	To	Side of the Street	Curb Type	Marked/Unmarked	Restriction_Specific	Restriction_General	Measurement (ft.)	On Street Spaces	Game Day 9/10/2021	Non Game Day 9/17/2021
											8:00 PM	8:00 PM
C96E	N Hill St	W Temple St	Bridge	E	Metered	Marked	4 Hr Parking 8am-6pm except Sun/ Taxicab Zone/ No Stopping Anytime	Metered		22	6	1
C96W	N Hill St	Bridge	W Temple St	W	Regular	Unmarked	No Stopping Bus Zone/ No Stopping 7am-9am except Sat & Sun	Loading Zone	138	7	0	0
C96W	N Hill St	Bridge	W Temple St	W	Metered	Marked	No Stopping Bus Zone/ No Stopping 7am-9am except Sat & Sun/ 4 Hr Parking 9am-8pm except Sun	Metered		23	13	15
C97N	Fort Moore Pl	W Cesar E Chavez Ave	N Grand Ave	N	Red	Unmarked	No Parking	No Parking	0	0	0	0
C97S	Fort Moore Pl	N Grand Ave	W Cesar E Chavez Ave	S	Red	Unmarked	No Parking	No Parking	0	0	0	0
C98N	W Temple St	N Hill St	Grand Ave	N	White	Unmarked	No Parking Passenger Loading Only 5 Min Limit	Loading Zone	257	13	0	0
C98S	W Temple St	Grand Ave	N Hill St	S	White	Unmarked	No Parking Passenger Loading only/ No Stopping Anytime/ No Stopping Bus Zone	Loading Zone	63	3	0	0
C99E	N Hill St	W 1st St	W Temple St	E	White	Unmarked	No Parking Passenger Loading Only 5 Min Limit	Loading Zone	72	3	0	0
C99W	N Hill St	W Temple St	W 1st St	W	Regular	Unmarked	No Stopping Anytime	No Parking	0	0	0	0
C100N	W 1st St	N Hill St	S Olive St	N	Red	Unmarked	No Parking	No Parking	0	0	0	0
C101N	W 1st St	S Olive St	S Grand Ave	N	Red	Unmarked	No Parking	No Parking	0	0	0	0
C102E	Grand Ave	W 1st St	W Temple St	E	Regular	Unmarked	No Stopping Anytime	No Parking	0	0	0	0
C102W	Grand Ave	W Temple St	W 1st St	W	Regular	Unmarked	No Stopping Anytime	No Parking	0	0	0	0
C103E	Grand Ave	W Temple St	Fort Moore Pl	E	Regular	Unmarked	No Stopping Anytime/ No parking Passenger Loading only 5 Min limit	Loading Zone	65	3	0	0
C103W	Grand Ave	Fort Moore Pl	W Temple St	W	Regular	Unmarked	No Stopping Anytime	No Parking	0	0	0	0
C104E	Grand Ave	Fort Moore Pl	Traffic Light	E	Regular	Unmarked	No Stopping Anytime	No Parking	0	0	0	0
C104W	Grand Ave	Fwy WB Off Ramp	Fort Moore Pl	W	Regular	Unmarked	No Stopping Anytime	No Parking	0	0	0	0
C105E	Grand Ave	Fwy WB On Ramp	W Cesar E Chavez Ave	E	Regular	Unmarked	No Stopping Anytime	No Parking	0	0	0	0
C105W	Grand Ave	W Cesar E Chavez Ave	On Ramp US 101	W	Red	Unmarked	No Parking	No Parking	0	0	0	0
C106N	W Cesar E Chavez Ave	N Hill Pl	N Grand Ave	N	Metered	Marked	No Stopping 4pm-7pm/ 2 Hr Parking 8am-4pm	Metered		8	8	4
C106S	W Cesar E Chavez Ave	N Grand Ave	Fort Moore Pl	S	Regular	Unmarked	No Stopping Anytime	No Parking	0	0	0	0
C107E	N Hill Pl	W Cesar E Chavez Ave	Alpine St	E	Regular	Unmarked	No Parking 8am-10am Thu Street Sweeping/ 2 Hr Parking 8am-6pm	Unrestricted	234	12	13	0
C107W	N Hill Pl	Alpine St	W Cesar E Chavez Ave	W	Regular	Unmarked	No Parking 8am-10am Fri Street Sweeping/ 2 Hr Parking 8am-6pm	Unrestricted	882	46	47	47
C108E	Grand Ave	W Cesar E Chavez Ave	Bartlett St	E	Regular	Unmarked	No Parking 8am-10am Fri Street Sweeping	Unrestricted	518	27	28	27
C108W	Grand Ave	Bartlett St	W Cesar E Chavez Ave	W	Regular	Unmarked	No Parking 8am-10am Thu Street Sweeping	Unrestricted	203	10	9	9
C108W	Grand Ave	Bartlett St	W Cesar E Chavez Ave	W	Metered	Marked	No Parking 8am-10am Thu Street Sweeping/ 4Hr Parking 8am-6pm	Metered		4	4	2
C108W	Grand Ave	Bartlett St	W Cesar E Chavez Ave	W	White	Unmarked	Passenger loading only 5 Min limit	Loading Zone	64	3	3	2
C109E	Grand Ave	Bartlett St	Alpine St	E	Regular	Unmarked	No Parking 8am-10am Fri Street Sweeping	Unrestricted	154	8	6	8
C109E	Grand Ave	Bartlett St	Alpine St	E	Regular	Unmarked	No Parking 8am-10am Fri Street Sweeping/ 1 Hr Parking 8am-6pm	Unrestricted	67	3	4	3
C109W	Grand Ave	Alpine St	Bartlett St	W	Regular	Unmarked	No Parking 8am-10am Thu Street Sweeping	Unrestricted	162	8	8	7
C110N	Bartlett St	N Bunker Hill Ave	Grand Ave	N	Regular	Unmarked	No Parking 8am-10am Thu Street Sweeping	Unrestricted	136	7	9	7
C110S	Bartlett St	Grand Ave	N Bunker Hill Ave	S	Regular	Unmarked	No Parking 8am-10am Fri Street Sweeping	Unrestricted	177	9	7	10
C111E	N Bunker Hill Ave	W Cesar E Chavez Ave	Bartlett St	E	Metered	Marked	No Parking 8am-10am Thu Street Sweeping / 4 Hr Parking 8am-6pm	Metered		7	7	5
C111E	N Bunker Hill Ave	W Cesar E Chavez Ave	Bartlett St	E	Regular	Unmarked	No Parking 8am-10am Thu Street Sweeping	Unrestricted	45	2	2	2
C111W	N Bunker Hill Ave	Bartlett St	W Cesar E Chavez Ave	W	Regular	Unmarked	No Parking 8am-10am Fri Street Sweeping	Unrestricted	231	12	9	13
C111W	N Bunker Hill Ave	Bartlett St	W Cesar E Chavez Ave	W	Metered	Marked	No Parking 8am-10am Fri Street Sweeping/ 4 Hr Parking 8am-6pm	Metered		3	3	0
C112N	W Cesar E Chavez Ave	Grand Ave	N Bunker Hill Ave	N	Metered	Marked	No Stopping 4pm-7pm/ 2 Hr Parking 8am-4pm except Sun	Metered		1	1	1
C112S	W Cesar E Chavez Ave	N Bunker Hill Ave	Grand Ave	S	Regular	Unmarked	No Stopping Anytime	No Parking	0	0	0	0
C113E	N Bunker Hill Ave	Dead End	W Cesar E Chavez Ave	E	Red	Unmarked	No Stopping Anytime	No Parking	0	0	0	0
C113W	N Bunker Hill Ave	W Cesar E Chavez Ave	Dead End	W	Red	Unmarked	No Stopping Anytime	No Parking	0	0	0	0
C114N	W Cesar E Chavez Ave	N Bunker Hill Ave	N Figueroa St	N	Metered	Marked	No Stopping 4pm-7pm/ 2 Hr Parking 8am-4pm	Metered		5	5	5
C114N	W Cesar E Chavez Ave	N Bunker Hill Ave	N Figueroa St	N	Metered	Marked	Loading Only	Metered		1	1	0
C114N	W Cesar E Chavez Ave	N Bunker Hill Ave	N Figueroa St	N	Metered	Marked	No Stopping 4pm-7pm/ 4 Hr Parking 8am-4pm	Metered		12	12	4
C114S	W Cesar E Chavez Ave	N Figueroa St	N Bunker Hill Ave	S	Metered	Marked	No Stopping 7am-9am/ 4 Hr 9am-6pm	Metered		15	15	14
C115E	N Figueroa St	Boston St	Sunset Blvd	E	Red	Unmarked	No Stopping Anytime	No Parking	0	0	0	0
C115W	N Figueroa St	Sunset Blvd	Boston St	W	Metered	Marked	4 Hr Parking 8am-6pm	Metered		8	8	8
C116N	W Sunset Blvd	N Figueroa St	Post	N	Metered	Marked	No Stopping 4pm-7pm/ 10 Hr Parking 6am-4pm	Metered		2	2	2
C116S	W Sunset Blvd	Boston St	N Figueroa St	S	Metered	Marked	No Stopping 7am-9am/4 Hr Parking 9am-6am	Metered		4	0	0
C117E	N Figueroa St	Sunset Blvd	Bartlett St	E	Red	Unmarked	No Parking	No Parking	0	0	0	0
C117W	N Figueroa St	Bartlett St	Sunset Blvd	W	Metered	Marked	10 Hr Parking 8am-6pm	Metered		6	0	0
C117W	N Figueroa St	Bartlett St	Sunset Blvd	W	Metered	Marked	15 Min Parking 8am-6pm	Metered		2	0	2
C118N	Bartlett St	N Bunker Hill Ave	N Figueroa St	N	Regular	Unmarked	No Parking 8am-10am Thu Street Sweeping	Unrestricted	259	13	10	13
C118S	Bartlett St	N Figueroa St	N Bunker Hill Ave	S	Gray	Unmarked	No Parking 8am-10am Fri Street Sweeping / 4 Hr 8am-6pm	Unrestricted	16	0	1	1
C118S	Bartlett St	N Figueroa St	N Bunker Hill Ave	S	Metered	Marked	No Parking 8am-10am Fri Street Sweeping / 4 Hr 8am-6pm	Metered		4	3	2
C118S	Bartlett St	N Figueroa St	N Bunker Hill Ave	S	Gray	Unmarked	No Parking 8am-10am Fri Street Sweeping	Unrestricted	19	1	1	1
C118S	Bartlett St	N Figueroa St	N Bunker Hill Ave	S	Regular	Unmarked	No Parking 8am-10am Fri Street Sweeping	Unrestricted	204	10	9	11
C119E	N Figueroa St	Bartlett St	Alpine St	E	Metered	Marked	Food pick up Zone 10 Min limit	Metered		1	0	0
C119E	N Figueroa St	Bartlett St	Alpine St	E	Metered	Marked	No Stopping 4pm-6pm / 30 Min Parking 8am-4pm	Metered		4	2	2
C119W	N Figueroa St	Alpine St	Bartlett St	W	Metered	Marked	10 Hr Parking 8am-6pm	Metered		6	0	5
C120N	Alpine St	New Depot St	N Figueroa St	N	Regular	Unmarked	No Parking 8am-10am Thu Street Sweeping	Unrestricted	85	4	3	3
C120S	Alpine St	N Figueroa St	New Depot St	S	Regular	Unmarked	No Parking 8am-10am Fri Street Sweeping	Unrestricted	95	5	2	4
C121N	Alpine St	Bunker Hill Ave	New Depot St	N	Regular	Unmarked	No Parking 8am-10am Thu Street Sweeping	Unrestricted	92	4	6	5
C121S	Alpine St	New Depot St	Bunker Hill Ave	S	Regular	Unmarked	No Parking 8am-10am Fri Street Sweeping	Unrestricted	123	6	6	6
C122N	Alpine St	Grand Ave	N Bunker Hill Ave	N	Regular	Unmarked	No Parking 8am-10am Thu Street Sweeping	Unrestricted	17	0	1	1
C122S	Alpine St	N Bunker Hill Ave	Grand Ave	S	Regular	Unmarked	No Parking 8am-10am Fri Street Sweeping	Unrestricted	85	4	4	4

Parking Study

Project: 21-020257

City: Los Angeles, CA

Segment	Street	From	To	Side of the Street	Curb Type	Marked/Unmarked	Restriction_Specific	Restriction_General	Measurement (ft.)	On Street Spaces	Game Day 9/10/2021	Non Game Day 9/17/2021
											8:00 PM	8:00 PM
C123N	Alpine St	Hill Pl	Grand Ave	N	Regular	Unmarked	No Parking 8am-10am Thu Street Sweeping	Unrestricted	138	7	7	5
C123S	Alpine St	Grand Ave	Hill Pl	S	White	Unmarked	Passenger Loading only	Loading Zone	43	2	1	2
C123S	Alpine St	Grand Ave	Hill Pl	S	Regular	Unmarked	No Parking 8am-10am Fri Street Sweeping	Unrestricted	85	4	4	3
C124N	Alpine St	Cleveland St	N Hill Pl	N	Regular	Unmarked	No Parking 8am-10am Thu Street Sweeping	Unrestricted	135	7	7	5
C124S	Alpine St	N Hill Pl	Cleveland St	S	Regular	Unmarked	No Parking 8am-10am Fri Street Sweeping	Unrestricted	163	8	7	6
C125E	Cleveland St	Dead End	Alpine St	E	Regular	Unmarked	No Parking 8am-10am Thu Street Sweeping	Unrestricted	135	7	7	7
C125W	Cleveland St	Alpine St	Dead End	W	Yellow	Unmarked	No Parking 8am-10am Fri Street Sweeping	Unrestricted	30	1	2	2
C125W	Cleveland St	Alpine St	Dead End	W	Regular	Unmarked	No Parking 8am-10am Fri Street Sweeping	Unrestricted	76	4	5	4
C126N	Ord St	Hill St	Yale St	N	Metered	Marked	2 Hr Parking 8am-8pm except Sun	Metered		7	7	2
C126N	Ord St	Hill St	Yale St	N	Blue	Marked	Handicap	Handicap		1	1	0
C126S	Ord St	Yale St	Hill St	S	Red	Unmarked	No Stopping Anytime	No Parking	0	0	0	0
C127N	W Temple St	N Broadway	N Hill St	N	Red	Unmarked	No Stopping Anytime	No Parking	0	0	0	0
C127S	W Temple St	N Hill St	N Broadway	S	Red	Unmarked	No Stopping Anytime	No Parking	0	0	0	0
C128N	1st St	Vignes St	428 Temple St	N	Regular	Unmarked	No Parking Anytime	No Parking	0	0	0	0
C129N	Banning St	Center St	Santa Fe Ave	N	Red	Unmarked	No Parking	No Parking	0	0	0	0
C129S	Banning St	Santa Fe Ave	Center St	S	Regular	Unmarked	4 Hr Parking 8am-6pm except Sat & Sun	Unrestricted	49	2	0	2
C130E	N Bunker Hill Ave	Bartlett St	Alpine St	E	Regular	Unmarked	No Parking 8am-10am Thu Street Sweeping	Unrestricted	274	14	13	14
C130W	N Bunker Hill Ave	Alpine St	Bartlett St	W	Regular	Unmarked	No Parking 8am-10am Fri Street Sweeping	Unrestricted	270	14	11	13

Segment 50 & 51 - Whole street closed off for outside restaurant seating

Parking Study

Project: 21-020257

City: Los Angeles, CA

Segment	Street	From	To	Side of the Street	Curb Type	Marked/Unmarked	Restriction_Specific	Restriction_General	Measurement (ft.)	On Street Spaces	Game Day 9/10/2021	Non Game Day 9/17/2021
											8:00 PM	8:00 PM
1W	Baker St	End	Aurora St	W	Regular	Unmarked	No Parking 2am-6am Vehicles Over 7' High or 22' Long except by Permit	Unrestricted	367	19	6	9
1E	Baker St	Aurora St	End	E	Regular	Unmarked	No Parking 2am-6am Vehicles Over 7' High or 22' Long except by Permit	Unrestricted	222	11	3	3
2N	Aurora St	N Spring St	Baker St	N	Regular	Unmarked	No Stopping Anytime	No Parking	0	0	0	0
2S	Aurora St	Baker St	N Spring St	S	Regular	Unmarked	No Restriction	Unrestricted	120	6	2	1
3E	Spring St	Wilhardt St	Bridge	E	Regular	Unmarked	No Stopping Anytime	No Parking	0	0	0	0
3W	Spring St	Bridge	Wilhardt St	W	Regular	Unmarked	No Stopping Anytime	No Parking	0	0	0	0
4W	Baker St	Aurora St	Wilhardt St	W	Regular	Unmarked	No Restriction	Unrestricted	249	13	3	6
4E	Baker St	Wilhardt St	Aurora St	E	Regular	Unmarked	No Parking 2am-6am Vehicles Over 7' High or 22' Long except by Permit	Unrestricted	88	4	0	1
5N	Wilhardt St	N Spring St	Baker St	N	Regular	Unmarked	No Restriction	Unrestricted	69	3	3	2
5S	Wilhardt St	Baker St	N Spring St	S	Regular	Unmarked	No Restriction	Unrestricted	66	3	2	1
6W	Baker St	Wilhardt St	N Spring St	W	Regular	Unmarked	No Restriction	Unrestricted	271	14	9	19
6E	Baker St	N Spring St	Wilhardt St	E	Regular	Unmarked	No Parking 2am-6am Vehicles Over 7' High or 22' Long except by Permit	Unrestricted	126	6	0	8
7E	Spring St	Baker St	Wilhardt St	E	Red	Unmarked	No Stopping Anytime	No Parking	0	0	0	0
7W	Spring St	Wilhardt St	Baker St	W	Regular	Unmarked	No Stopping Anytime	No Parking	0	0	0	0
8E	Naud St	Wilhardt St	End	E	Regular	Unmarked	Commercial Zone for Garages	No Parking	0	0	0	0
8W	Naud St	End	Wilhardt St	W	Regular	Unmarked	Commercial Zone for Garages	No Parking	0	0	0	0
9N	Main St	Rail Road	Wilhardt St	N	Red	Unmarked	Commercial Zone for Garages	No Parking	0	0	0	0
9S	Main St	Wilhardt St	Rail Road	S	Regular	Unmarked	Commercial Zone for Garages	No Parking	0	0	0	0
10N	Wilhardt St	Naud St	N Spring St	N	Regular	Unmarked	No Parking 8am-10am Thu Street Sweeping	Unrestricted	118	6	4	5
10N	Wilhardt St	Naud St	N Spring St	N	Yellow	Unmarked	No Parking 8am-10am Thu Street Sweeping	Loading Zone	67	3	3	3
10S	Wilhardt St	N Spring St	Naud St	S	Yellow	Unmarked	No Parking 8am-10am Thu Street Sweeping	Loading Zone	34	1	0	0
10S	Wilhardt St	N Spring St	Naud St	S	Regular	Unmarked	No Parking 8am-10am Thu Street Sweeping	Unrestricted	130	6	0	0
11S	Wilhardt St	Naud St	N Main St	S	Regular	Unmarked	No Parking 8am-10am Fri Street Sweeping	Unrestricted	213	11	6	11
11N	Wilhardt St	N Main St	Naud St	N	Regular	Unmarked	No Parking 8am-10am Thu Street Sweeping	Unrestricted	192	10	2	5
11N	Wilhardt St	N Main St	Naud St	N	Yellow	Unmarked	Loading Only	Loading Zone	31	1	0	0
11N	Wilhardt St	N Main St	Naud St	N	Gray	Unmarked	No Parking 8am-10am Thu Street Sweeping	Unrestricted	18	0	1	0
12E	Naud St	Mesnagers St	Wilhardt St	E	Regular	Unmarked	Commercial Zone for Garages	No Parking	0	0	0	0
12W	Naud St	Wilhardt St	Mesnagers St	W	Regular	Unmarked	Commercial Zone for Garages	No Parking	0	0	0	0
13E	Main St	Wilhardt St	Sotello St	E	Regular	Unmarked	No Stopping Anytime	No Parking	0	0	0	0
13W	Main St	Wilhardt St	Sotello St	W	Regular	Unmarked	No Parking 8am-10am Fri Street Sweeping	Unrestricted	779	41	2	2
14N	Mesnagers St	Naud St	N Spring St	N	Regular	Unmarked	No Stopping Anytime	Unrestricted	0	0	0	0
14S	Mesnagers St	N Spring St	Naud St	S	Regular	Unmarked	No Parking	No Parking	0	0	0	0
15E	Spring St	Mesnagers St	Baker St	E	Red	Unmarked	No Stopping Anytime	No Parking	0	0	0	0
15W	Spring St	Baker St	Mesnagers St	W	Red	Unmarked	No Restriction	No Parking	0	0	0	0
16E	Spring St	Sotello St	Mesnagers St	E	Regular	Unmarked	4 Hr Electric Vehicle Charging 8am-4pm / No Parking except EV	Electric Vehicle	42	2	0	0
16W	Spring St	Mesnagers St	Sotello St	W	Red	Unmarked	No Restriction	No Parking	0	0	0	0
16E	Spring St	Sotello St	Mesnagers St	E	Regular	Unmarked	No Stopping 4pm-6pm	Unrestricted	337	17	3	0
17W	Spring St	Sotello St	W Ann St	W	Red	Unmarked	No Parking	No Parking	0	0	0	0
17E	Spring St	W Ann St	Sotello St	E	Regular	Unmarked	No Stopping 4pm-6pm	Unrestricted	506	26	1	0
18S	Sotello St	N Spring St	Naud St	S	Regular	Unmarked	No Parking 8am-10am Fri Street Sweeping	Unrestricted	148	7	5	8
18N	Sotello St	Naud St	N Spring St	N	Regular	Unmarked	No Parking 8am-10am Thu Street Sweeping	Unrestricted	172	9	8	10
19S	Sotello St	Naud St	N Main St	S	Regular	Unmarked	No Parking 8am-10am Fri Street Sweeping	Unrestricted	143	7	2	7
19N	Sotello St	N Main St	Naud St	N	Regular	Unmarked	No Parking 8am-10am Thu Street Sweeping	Unrestricted	68	3	2	0
20E	Weyse St	W Ann St	End	E	Regular	Unmarked	Private Parking for Employees	No Parking	0	0	0	0
20W	Weyse St	End	W Ann St	W	Regular	Unmarked	No Restriction	No Parking	0	0	0	0
21E	Naud St	W Ann St	Sotello St	E	Regular	Unmarked	No Parking 8am-10am Fri Street Sweeping	Unrestricted	431	22	3	8
21W	Naud St	Sotello St	W Ann St	W	Regular	Unmarked	No Parking 8am-10am Thu Street Sweeping	Unrestricted	595	31	15	20
21E	Naud St	W Ann St	Sotello St	E	Yellow	Unmarked	Loading Only	Loading Zone	30	1	0	0
21E	Naud St	W Ann St	Sotello St	E	White	Unmarked	No Restriction	Loading Zone	21	1	0	0
22W	Main St	Leroy St	E Bloom St	W	Regular	Unmarked	1 Hr Parking 9am-6pm/ No Parking 8am-10am Fri Street Sweeping/ No Stopping 7am-9am	Unrestricted	136	7	1	4
22E	Main St	E Bloom St	Leroy St	E	Regular	Unmarked	No Parking 8am-10am Thu Street Sweeping/ No Stopping 4pm-6pm	Unrestricted	147	7	8	8
22E	Main St	E Bloom St	Leroy St	E	Blue	Unmarked	Handicap	Handicap	20	1	0	0
23N	Leroy St	Magdalena St	N Main St	N	Regular	Unmarked	No Restriction	Unrestricted	343	18	8	12
23S	Leroy St	N Main St	Magdalena St	S	Regular	Unmarked	No Parking 7:30am-9:30am Wed Street Sweeping	Unrestricted	128	6	9	8
23S	Leroy St	N Main St	Magdalena St	S	Blue	Marked	Handicap	Handicap	1	1	1	0
24N	Leroy St	Cardinal St	Magdalena St	N	Regular	Unmarked	No Restriction	Unrestricted	515	27	16	23
24S	Leroy St	Magdalena St	Cardinal St	S	Regular	Unmarked	No Parking 7:30am-9:30am Wed Street Sweeping	Unrestricted	387	20	19	18
25N	Leroy St	Bolero Ln	Cardinal St	N	Regular	Unmarked	No Restriction	Unrestricted	262	13	15	16
25S	Leroy St	Cardinal St	Bolero Ln	S	Regular	Unmarked	No Parking 7:30am-9:30am Wed Street Sweeping	Unrestricted	217	11	10	9
26E	Bolero Ln	E Bloom St	Leroy St	E	Regular	Marked	No Restriction	Unrestricted	10	10	9	10
26W	Bolero Ln	Leroy St	E Bloom St	W	Blue	Marked	Handicap	Handicap	1	0	0	1
26W	Bolero Ln	Leroy St	E Bloom St	W	Regular	Marked	No Restriction	Unrestricted	7	7	7	6
27W	Bolero Ln	E Bloom St	End	W	Regular	Marked	No Restriction	Unrestricted	20	20	13	17
27E	Bolero Ln	End	E Bloom St	E	Regular	Marked	No Restriction	Unrestricted	15	15	13	15
27E	Bolero Ln	End	E Bloom St	E	Blue	Marked	Handicap	Handicap	1	1	1	1
27W	Bolero Ln	E Bloom St	End	W	Blue	Marked	Handicap	Handicap	1	1	1	1

Parking Study

Project: 21-020257

City: Los Angeles, CA

Segment	Street	From	To	Side of the Street	Curb Type	Marked/Unmarked	Restriction_Specific	Restriction_General	Measurement (ft.)	On Street Spaces	Game Day 9/10/2021	Non Game Day 9/17/2021
											8:00 PM	8:00 PM
28S	Bloom St	Cardinal St	Bolero Ln	S	Red	Unmarked	No Parking	No Parking	0	0	0	0
28N	Bloom St	Bolero Ln	Cardinal St	N	Red	Unmarked	No Parking	No Parking	0	0	5	0
29E	Cardinal St	E Bloom St	Leroy St	E	Blue	Marked	Handicap	Handicap	2	2	1	2
29W	Cardinal St	Leroy St	E Bloom St	W	Regular	Marked	Private Property No Parking Without Property Owner's Permission	Residential Permit	15	15	15	15
29W	Cardinal St	Leroy St	E Bloom St	W	Blue	Marked	Handicap	Handicap	1	1	1	1
29E	Cardinal St	E Bloom St	Leroy St	E	Regular	Marked	Private Property No Parking Without Property Owner's Permission	Residential Permit	14	13	13	11
30E	Magdalena St	E Bloom St	Leroy St	E	Regular	Marked	Private Property No Parking Without Property Owner's Permission	Residential Permit	23	23	23	23
30E	Magdalena St	E Bloom St	Leroy St	E	Blue	Marked	Handicap	Handicap	1	1	1	1
30W	Magdalena St	Leroy St	E Bloom St	W	Regular	Marked	Private Property No Parking Without Property Owner's Permission	Residential Permit	24	24	24	23
31W	Cardinal St	E Bloom St	E Elmyra St	W	Blue	Unmarked	Handicap	Handicap	1	0	0	1
31E	Cardinal St	E Elmyra St	E Bloom St	E	Blue	Marked	Handicap	Handicap	1	1	1	1
31E	Cardinal St	E Elmyra St	E Bloom St	E	Regular	Marked	Private Property No Parking Without Property Owner's Permission	Residential Permit	30	28	28	26
31E	Cardinal St	E Elmyra St	E Bloom St	E	Regular	Marked	No Parking 7:30am-9:30am Tue Street Sweeping	Residential Permit	215	11	9	6
31W	Cardinal St	E Bloom St	E Elmyra St	W	Regular	Marked	Private Property No Parking Without Property Owner's Permission	Residential Permit	29	26	26	23
32E	Magdalena St	E Ann St	E Bloom St	E	Regular	Marked	Private Property No Parking Without Property Owner's Permission	Residential Permit	12	10	10	10
32W	Magdalena St	E Bloom St	E Ann St	W	Regular	Unmarked	No Restriction	Unrestricted	168	8	8	8
33E	Magdalena St	E Elmyra St	E Ann St	E	Regular	Marked	Private Property No Parking Without Property Owner's Permission	Residential Permit	12	12	12	12
33E	Magdalena St	E Elmyra St	E Ann St	E	Blue	Marked	Handicap	Handicap	2	1	1	1
33W	Magdalena St	E Ann St	E Elmyra St	W	Regular	Marked	Private Property No Parking Without Property Owner's Permission	Residential Permit	14	11	11	11
34S	Bloom St	N Main St	Magdalena St	S	Regular	Unmarked	Passenger Loading Only 6:30am-9am & 1:30pm-4pm/ 2 Hr Parking 9am-1:30pm School Days/ No Parking 7:30am-9:30am Tue Street Sweeping/ No Stopping 7am-5pm School Days School Bus Exempted	Unrestricted	247	13	12	13
34N	Bloom St	Magdalena St	N Main St	N	Regular	Unmarked	Private Property No Parking Without Property Owner's Permission	Residential Permit	256	13	11	11
35N	E Ann St	Magdalena St	N Main St	N	Regular	Unmarked	No Restriction	Unrestricted	241	12	10	12
35S	E Ann St	N Main St	Magdalena St	S	Regular	Unmarked	No Parking 7:30am-9:30am Wed Street Sweeping	Unrestricted	285	15	13	12
36N	E Elmyra St	Magdalena St	N Main St	N	Regular	Marked	Private Property No Parking Without Property Owner's Permission	Residential Permit	23	18	18	18
36N	E Elmyra St	Magdalena St	N Main St	N	Regular	Marked	Handicap	Handicap	2	0	0	0
36S	E Elmyra St	N Main St	Magdalena St	S	Regular	Unmarked	No Parking 7:30am-9:30am Tue Street Sweeping	Unrestricted	512	26	15	11
37E	N Main St	W Ann St	E Bloom St	E	Regular	Unmarked	No Parking 8am-10am Thu Street Sweeping/ No Stopping 4pm-6pm	Unrestricted	117	6	0	4
37W	N Main St	E Bloom St	W Ann St	W	Regular	Unmarked	No Parking 8am-10am Fri Street Sweeping / No Stopping 7am-9am/ 1 Hr Parking 9am-6pm	Unrestricted	88	4	3	1
38S	W Ann St	N Spring St	Weyse St	S	Regular	Unmarked	No Parking 8am-10am Thu Street Sweeping	Unrestricted	122	6	2	6
38N	W Ann St	Weyse St	N Spring St	N	Regular	Unmarked	No Parking 8am-10am Fri Street Sweeping	Unrestricted	35	1	1	3
38N	W Ann St	Weyse St	N Spring St	N	Yellow	Unmarked	Loading Only	Loading Zone	31	1	0	0
39N	W Ann St	Naud St	Weyse St	N	Regular	Unmarked	No Parking 8am-10am Fri Street Sweeping / 1 Hr Parking 8am-6pm	Unrestricted	43	2	0	2
39S	W Ann St	Weyse St	Naud St	S	Regular	Unmarked	No Restriction	Unrestricted	120	6	3	5
40S	W Ann St	Naud St	N Main St	S	Regular	Unmarked	No Restriction	Unrestricted	228	12	6	8
40N	W Ann St	N Main St	Naud St	N	Yellow	Unmarked	Loading Only	Loading Zone	79	4	0	0
40N	W Ann St	N Main St	Naud St	N	Regular	Unmarked	No Parking 8am-10am Fri Street Sweeping	Unrestricted	138	7	5	0
41E	N Spring St	E Elmyra St	W Ann St	E	Red	Unmarked	No Parking	No Parking	0	0	0	0
41W	N Spring St	W Ann St	E Elmyra St	W	Red	Unmarked	No Parking	No Parking	0	0	0	0
42N	W Elmyra St	N Main St	N Spring St	N	Regular	Unmarked	No Parking 8am-10am Thu Street Sweeping	Unrestricted	252	13	10	16
42S	W Elmyra St	N Spring St	N Main St	S	Regular	Unmarked	No Parking 8am-10am Fri Street Sweeping	Unrestricted	445	23	15	21
42N	W Elmyra St	N Main St	N Spring St	N	Yellow	Unmarked	Commercial Loading Only	Loading Zone	30	1	1	0
42N	W Elmyra St	N Main St	N Spring St	N	Yellow	Marked	Commercial Loading Only	Loading Zone	1	1	1	0
43E	N Main St	W Elmyra St	E Ann St	E	Regular	Unmarked	No Parking 8am-10am Thu Street Sweeping / No Stopping 4pm-6pm	Unrestricted	91	4	2	4
43W	N Main St	E Ann St	W Elmyra St	W	Regular	Unmarked	No Parking 8am-10am Fri Street Sweeping / No Stopping 7am-9am / 1 Hr Parking 9am-6pm	Unrestricted	114	6	5	4
44W	W Rondout St	W Elmyra St	Llewellyn St	W	Regular	Unmarked	No Restriction	Unrestricted	112	5	7	8
44E	W Rondout St	Llewellyn St	W Elmyra St	E	Regular	Marked	Customer Parking and Authorized Parking Only	No Parking				
44E	W Rondout St	Llewellyn St	W Elmyra St	E	Regular	Marked	Used by Restaurant	No Parking				
45S	Llewellyn St	W Rondout St	N Main St	S	Regular	Unmarked	No Parking 8am-10am Thu Street Sweeping	Unrestricted	392	20	16	19
45N	Llewellyn St	N Main St	W Rondout St	N	Regular	Unmarked	No Parking 8am-10am Fri Street Sweeping	Unrestricted	232	12	15	16
46E	N Main St	Llewellyn St	W Elmyra St	E	Regular	Unmarked	No Parking 8am-10am Thu Street Sweeping/ No Stopping 4pm-6pm	Unrestricted	79	4	0	0
46W	N Main St	W Elmyra St	Llewellyn St	W	Regular	Unmarked	No Parking 8am-10am Thu Street Sweeping / No Stopping 4pm-6pm	Unrestricted	80	4	3	2
47E	N Spring St	W College St	W Rondout St	E	Regular	Unmarked	2 Hr Parking 8am-8pm except Sun	Unrestricted	780	41	14	45
47W	N Spring St	W Rondout St	W College St	W	Regular	Unmarked	No Stopping 7am-9am/ 2 Hr Parking 9am-6pm	Unrestricted	822	43	27	31
48W	N Main St	Llewellyn St	Rondout St	W	Regular	Unmarked	No Parking 8am-10am Fri Street Sweeping/ No Stopping 7am-9am	Unrestricted	337	17	3	10
48E	N Main St	Rondout St	Llewellyn St	E	Regular	Unmarked	No Parking 8am-10am Thu Street Sweeping/ No Stopping 4pm-6pm	Unrestricted	109	5	0	0
51E	N Main St	College St	Rondout St	E	Red	Unmarked	No Parking	No Parking	0	0	0	0
51W	N Main St	Rondout St	College St	W	Regular	Unmarked	No Parking 8am-10am Fri Street Sweeping / No Stopping 7am-9am/ 1 Hr Parking 9am-6pm	Unrestricted	63	3	0	0
52N	W College St	N Spring St	N Spring St	N	Regular	Unmarked	No Restriction	Unrestricted	247	13	6	3
52S	W College St	N Alameda St	N Main St	S	Regular	Unmarked	No Restriction	Unrestricted	211	11	6	2
53W	N Main St	College St	Bruno St	W	Regular	Unmarked	No Parking 8am-10am Fri Street Sweeping/ No Stopping 7am-9am/ 1 Hr Parking 9am-6pm	Unrestricted	169	8	0	0
53E	N Main St	Bruno St	College St	E	Regular	Unmarked	No Parking 8am-10am Thu Street Sweeping/ No Stopping 4pm-6pm/ 1 Hr Parking 8am-4pm	Unrestricted	107	5	1	0
54S	E College St	N Main St	N Alhambra Ave	S	Yellow	Unmarked	Commercial Loading Only	Loading Zone	135	7	0	0
54S	E College St	N Main St	N Alhambra Ave	S	Regular	Unmarked	No Restriction	No Parking	0	0	0	0
54N	E College St	N Alhambra Ave	N Main St	N	Regular	Unmarked	No Restriction	Unrestricted	328	17	1	0

Parking Study

Project: 21-020257

City: Los Angeles, CA

Segment	Street	From	To	Side of the Street	Curb Type	Marked/Unmarked	Restriction_Specific	Restriction_General	Measurement (ft.)	On Street Spaces	Game Day 9/10/2021	Non Game Day 9/17/2021
											8:00 PM	8:00 PM
55S	E College St	N Alhambra Ave	N Main St	S	Regular	Unmarked	No Restriction	Unrestricted	160	8	5	8
55N	E College St	End	N Alhambra Ave	N	Regular	Unmarked	No Restriction	No Parking	0	0	0	0
56N	Alhambra Ave	E College St	N Main St	N	Regular	Unmarked	No Parking Anytime	No Parking	0	0	0	0
56S	Alhambra Ave	N Main St	E College St	S	Blue	Marked	Handicap	Handicap	0	1	0	0
56S	Alhambra Ave	N Main St	E College St	S	Regular	Marked	No Restriction	Unrestricted	0	42	8	7
56S	Alhambra Ave	N Main St	E College St	S	Reserved	Marked	Visitor Parking	No Parking	0	0	0	0
57W	N Alhambra Ave	E College St	N Vignes St	W	Regular	Unmarked	No Restriction	No Parking	0	0	0	0
57E	Alhambra Ave	N Vignes St	E College St	E	Regular	Unmarked	No Restriction	Unrestricted	358	18	14	12
58S	Bruno St	N Alameda St	N Main St	S	Regular	Unmarked	No Restriction	Unrestricted	181	9	7	12
58N	Bruno St	N Main St	N Alameda St	N	Regular	Unmarked	No Restriction	Unrestricted	333	17	13	15
58S	Bruno St	N Alameda St	N Main St	S	Green	Unmarked	15 Min Parking	Time Limit	42	2	0	2
58S	Bruno St	N Alameda St	N Main St	S	Regular	Marked	No Restriction	Unrestricted	0	7	4	4
59E	N Main St	N Vignes St	Bruno St	E	Red	Unmarked	No Parking	No Parking	0	0	0	0
59W	N Main St	Bruno St	Alpine St	W	Red	Unmarked	No Parking	No Parking	0	0	0	0
60N	Alpine St	N Main St	N Alameda St	N	Red	Unmarked	No Stopping Anytime	No Parking	0	0	0	0
60S	Alpine St	N Alameda St	N Main St	S	Red	Unmarked	No Stopping Anytime	No Parking	0	0	0	0
61N	N Vignes St	Rosabell St	N Main St	N	Red	Unmarked	No Stopping Anytime	No Parking	0	0	0	0
61S	N Vignes St	N Main St	Rosabell St	S	Regular	Unmarked	No Stopping Anytime	No Parking	0	0	0	0
62N	N Vignes St	Bauchet St	Crosswalk	N	Regular	Unmarked	No Stopping Anytime	No Parking	0	0	0	0
62S	N Vignes St	Rosabell St	Bauchet St	S	White	Marked	Taxi Zone/No Parking 8am-10am Wed Street Sweeping	Loading Zone	0	5	0	0
63E	N Main St	Augusta St	N Vignes St	E	Red	Unmarked	No Parking	No Parking	0	0	0	0
63W	N Main St	N Vignes St	Augusta St	W	Regular	Unmarked	No Restriction	Unrestricted	100	5	0	0
64N	Alhambra Ave	N Main St	N Alameda St	N	Regular	Unmarked	No Restriction	Unrestricted	131	6	1	2
64S	N Main St/Alhambra Ave	Alpine St	N Alameda St	S	Restricted	Unmarked	Not a Parking space	No Parking	0	0	0	0
65W	N Main St	Augusta St	N Alameda St	W	Restricted	Unmarked	Not a Parking space	No Parking	0	0	0	0
65E	N Main St	N Alameda St	Augusta St	E	Regular	Unmarked	No Restriction	Unrestricted	366	19	8	7
66N/W	Bauchet St	Dead End	N Alameda St	N/W	Yellow	Unmarked	Loading Only	Loading Zone	32	1	0	0
66S/E	Bauchet St	N Alameda St	Dead End	S/E	Red	Unmarked	No Parking	No Parking	0	0	0	0
67N	E Cesar E Chavez Ave	Underpass	Union Station	N	Regular	Unmarked	No Stopping Anytime	No Parking	0	0	0	0
67S	E Cesar E Chavez Ave	Union Station Dwy	Underpass	S	Red	Unmarked	No Stopping Anytime	No Parking	0	0	0	0
68N	E Cesar E Chavez Ave	Union Station	N Alameda St	N	Red	Unmarked	No Parking	No Parking	0	0	0	0
68S	E Cesar E Chavez Ave	N Alameda St	Union Station Dwy	S	Regular	Unmarked	No Stopping Anytime	No Parking	0	0	0	0
69E	N Alameda St	E Cesar E Chavez Ave	Bauchet St	E	Red	Unmarked	No Stopping Anytime	No Parking	0	0	0	0
69W	N Alameda St	N Main St	E Cesar E Chavez Ave	W	Red	Unmarked	No Stopping Anytime	No Parking	0	0	0	0
70E	N Alameda St	Bauchet St	N Main St	E	Red	Unmarked	No Parking	No Parking	0	0	0	0
70W	N Alameda St	Ord St	N Main St	W	Red	Unmarked	No Parking	No Parking	0	0	0	0
71E	N Alameda St	N Main St	Alhambra Ave	E	Regular	Unmarked	No Restriction	Unrestricted	110	5	2	4
71W	N Alameda St	Alhambra Ave	Ord St	W	Metered	Marked	No Parking 8am-10am Thu Street Sweeping/ No Stopping 7am-9am except Sat & Sun/ 2 Hr Parking 9am-8pm except Sun	Metered	0	6	3	1
72W	N Alameda St	Alpine St	Alhambra Ave	W	Metered	Marked	No Stopping 7am-9am except Sat & Sun/ 2 Hr Parking 9am-8pm except Sun	Metered	0	4	0	2
72W	N Alameda St	Alpine St	Alhambra Ave	W	White	Marked	Taxi Zone/ No Parking 8am-10am Thu Street Sweeping/ No Stopping 7am-9am except Sat & Sun	Loading Zone	0	4	0	0
72E	N Alameda St	Alhambra Ave	Alpine St	E	Regular	Unmarked	No Parking 8am-10am Fri Street Sweeping/2 Hr Parking 8am-8pm except Sun	Unrestricted	125	6	3	0
73E	N Alameda St	Alpine St	Bruno St	E	Regular	Unmarked	2 Hr Parking 8am-8pm except Sun	Unrestricted	167	8	8	8
73W	N Alameda St	Bruno St	Alpine St	W	Regular	Unmarked	No Restriction	Unrestricted	210	11	11	11
74E	N Alameda St	Bruno St	W College St	E	Regular	Unmarked	2 Hr Parking 8am-8pm except Sun	Unrestricted	111	5	5	7
74W	N Alameda St	W College St	Bruno St	W	Regular	Unmarked	No Restriction	No Parking	0	0	0	0
75N	College St	N Alameda St	N New High St	N	Metered	Marked	No Stopping 7am-9am & 4pm-6pm/ 4 Hr Parking M-F 9am-4pm & 6pm-8pm; Sat 8am-8pm	Metered	0	5	5	5
75S	College St	N New High St	N Alameda St	S	Metered	Marked	No Stopping 7am-9am & 4pm-6pm/ 4 Hr Parking M-F 9am-4pm & 6pm-8pm; Sat 8am-8pm	Metered	0	3	3	3
76E	N New High St	End	W College St	E	Regular	Unmarked	No Parking Both Anytime	No Parking	0	0	0	0
76W	N New High St	W College St	End	W	Regular	Unmarked	No Parking Both Anytime	No Parking	0	0	0	0
77S	W College St	N Broadway	New High St	S	Regular	Unmarked	No Stopping Anytime	No Parking	0	0	0	0
77N	W College St	New High St	N Broadway	N	Metered	Marked	No Stopping 7am-9am & 4pm-6pm/ 4 Hr Parking M-F 9am-4pm & 6pm-8pm; Sat 8am-8pm	Metered	0	6	6	5
78W	N Broadway	W College St	Alpine St	W	Metered	Marked	No Stopping 7am-9am except Sat & Sun/ 2 Hr Parking 9am-8pm except Sun	Metered	0	4	1	4
78E	N Broadway	Alpine St	W College St	E	Yellow	Marked	Loading Only	Loading Zone	0	2	2	0
78E	N Broadway	Alpine St	W College St	E	Metered	Marked	No Stopping 4pm-6pm except Sat & Sun/ 2 Hr Parking M-F 8am-4pm & 6pm-8pm; Sat 8am-8pm	Metered	0	5	5	3
79S	Alpine St	N Broadway	New High St	S	Red	Unmarked	No Parking	No Parking	0	0	0	0
79N	Alpine St	New High St	N Broadway	N	Metered	Marked	No Stopping 7am-9am & 3pm-6pm except Sat & Sun/ 2 Hr Parking M-F 9am-3pm & 6pm-8pm; Sat 8am-8pm/ No Parking 8am-10am Thu Street Sweeping	Metered	0	3	2	1
80N	Alpine St	N Spring St	New High St	N	Metered	Marked	No Stopping 7am-9am & 3pm-6pm except Sat & Sun/ 2 Hr Parking M-F 9am-3pm & 6pm-8pm; Sat 8am-8pm/ No Parking 8am-10am Thu Street Sweeping	Metered	0	6	0	1
80S	Alpine St	New High St	N Spring St	S	Metered	Marked	No Stopping 7am-9am & 3pm-7pm except Sat & Sun/ 2 Hr Parking M-F 9am-3pm; Sat 8am-8pm/ No Parking 4am-6:30am Fri Street Sweeping	Metered	0	4	2	0
81W	N Spring St	W College St	Parking Entrance	W	Metered	Marked	No Parking 8am-10am Thu Street Sweeping/ 2 Hr Parking 8am-8pm except Sun	Metered	0	4	0	2
81E	N Spring St	Driveway	W College St	E	Red	Unmarked	No Parking	No Parking	0	0	0	0

Parking Study

Project: 21-020257

City: Los Angeles, CA

Segment	Street	From	To	Side of the Street	Curb Type	Marked/Unmarked	Restriction_Specific	Restriction_General	Measurement (ft.)	On Street Spaces	Game Day 9/10/2021	Non Game Day 9/17/2021
											8:00 PM	8:00 PM
82W	N Spring St	Parking Entrance	Alpine St	W	Metered	Marked	No Parking 8am-10am Thu Street Sweeping/ 2 Hr Parking 8am-8pm except Sun	Metered		11	10	11
82E	N Spring St	Alpine St	Driveway	E	Yellow	Unmarked	Commercial Loading Only	Loading Zone		2	1	1
82W	N Spring St	Parking Entrance	Alpine St	W	Yellow	Unmarked	Commercial Loading Only	Loading Zone		3	2	2
82E	N Spring St	Alpine St	Driveway	E	Metered	Marked	No Parking 8am-10am Fri Street Sweeping/ 2 Hr Parking 8am-8pm except Sun	Metered		10	10	9
83N	Alpine St	N Alameda St	N Spring St	N	Regular	Unmarked	No Parking Anytime	No Parking	0	0	0	0
83S	Alpine St	N Spring St	N Alameda St	S	Regular	Unmarked	No Stopping Anytime	No Parking	0	0	0	0
84E	N Spring St	Ord St	Alpine St	E	Metered	Marked	Taxi Cab Zone 7am-9am M thru Fri/ No Parking 8am-10am Fri Street Sweeping/ 4 Hr Parking 8am-8pm except Sun	Metered		8	0	2
84W	N Spring St	Alpine St	Ord St	W	Metered	Marked	No Parking 8am-10am Thu Street Sweeping/ 4 Hr Parking 8am-8pm except Sun	Metered		18	6	7
84E	N Spring St	Ord St	Alpine St	E	White	Marked	Passenger Loading Only	Loading Zone		2	0	0
84W	N Spring St	Alpine St	Ord St	W	Yellow	Marked	Commercial Loading Only	Loading Zone		2	1	0
84E	N Spring St	Ord St	Alpine St	E	Metered	Marked	No Parking 8am-10am Fri Street Sweeping/ 4 Hr Parking 8am-8pm except Sun	Metered		13	7	2
85W	New Hight St	Alpine St	Ord St	W	Metered	Marked	No Stopping 7am-9am except Sat & Sun/ 2 Hr Parking 9am-8pm	Metered		12	4	6
85E	New Hight St	Ord St	Alpine St	E	Yellow	Marked	Commercial Loading Only	Loading Zone		3	0	0
85W	New Hight St	Alpine St	Ord St	W	Yellow	Marked	Commercial Loading Only	Loading Zone		4	0	0
85E	New Hight St	Ord St	Alpine St	E	Metered	Marked	No Stopping 4pm-6pm except Sat & Sun/ 2 Hr Parking M-F 8am-4pm & 6pm-8pm; Sat 8am-8pm	Metered		17	9	7
86E	N Broadway	Ord St	Alpine St	E	Metered	Marked	No Stopping 4pm-6pm/ 2 Hr Parking M-F 8am-4pm & 6pm-8pm; Sat 8am-8pm	Metered		7	1	4
86W	N Broadway	Alpine St	Ord St	W	Metered	Marked	No Stopping 7am-9am/ 2 Hr Parking 9am-8pm	Metered		5	3	5
86E	N Broadway	Ord St	Alpine St	E	Yellow	Marked	Loading Only	Loading Zone		2	0	1
86W	N Broadway	Alpine St	Ord St	W	Yellow	Marked	Loading Only	Loading Zone		2	0	0
86W	N Broadway	Alpine St	Ord St	W	Yellow	Unmarked	No Stopping 7am-9am/ 2 Hr Parking 9am-8pm	Loading Zone	36	1	0	0
87N	Ord St	N Alameda St	N Spring St	N	Metered	Marked	No Parking 8am-10am Fri Street Sweeping/ 2 Hr Parking 8am-8pm	Metered		7	6	5
87S	Ord St	N Spring St	N Alameda St	S	Metered	Marked	No Parking 8am-10am Thu Street Sweeping/ 2 Hr Parking 8am-8pm	Metered		2	2	1
88S	Ord St	New High St	Springs St	S	Metered	Marked	2 Hr Parking 8am-8pm except Sun	Metered		4	3	4
88N	Ord St	N Spring St	New High St	N	Metered	Marked	No Parking 8am-10am Fri Street Sweeping/ 2 Hr Parking 8am-8pm except Sun	Metered		1	1	0
89W	N Main St	W Cesar E Chavez Ave	N Alameda St	W	Metered	Marked	30 Min Parking 8am-8pm	Metered		3	0	3
89E	N Main St	W Cesar E Chavez Ave	N Alameda St	E	Regular	Unmarked	No Stopping Bus Zone	Loading Zone	0	0	0	0
89W	N Main St	W Cesar E Chavez Ave	N Alameda St	W	Yellow	Marked	Loading Only	Loading Zone		1	0	0
89W	N Main St	W Cesar E Chavez Ave	N Alameda St	W	White	Marked	Passenger Loading Only	Loading Zone		2	0	0
90N	Cesar E Chavez Ave	N Alameda St	N Main St	N	Red	Unmarked	No Parking	No Parking	0	0	0	0
90S	Cesar E Chavez Ave	N Main St	N Alameda St	S	Red	Unmarked	No Parking	No Parking	0	0	0	0
91N	W Cesar E Chavez Ave	N Main St	N Spring St	N	Red	Unmarked	No Restriction	No Parking	0	0	0	0
91S	W Cesar E Chavez Ave	N Spring St	N Main St	S	Red	Unmarked	No Stopping Bus Zone	Loading Zone	0	0	0	0
92E	N Spring St	W Cesar E Chavez Ave	Ord St	E	Metered	Marked	No Parking 8am-10am Fri Street Sweeping/ 2 Hr Parking 8am-8pm except Sun	Metered		8	6	8
92W	N Spring St	Ord St	W Cesar E Chavez Ave	W	Metered	Marked	No Parking 8am-10am Thu Street Sweeping/ 2 Hr Parking 8am-8pm except Sun	Metered		7	5	7
92E	N Spring St	W Cesar E Chavez Ave	Ord St	E	Yellow	Marked	Loading Only	Loading Zone		5	2	2
92W	N Spring St	Ord St	W Cesar E Chavez Ave	W	Yellow	Marked	Loading Only	Loading Zone		2	0	0
92W	N Spring St	Ord St	W Cesar E Chavez Ave	W	Regular	Marked	EV Charging Only	Electric Vehicle		5	5	3
93N	W Cesar E Chavez Ave	N Spring St	New High St	N	Red	Unmarked	No Restriction	No Parking	0	0	0	0
93S	W Cesar E Chavez Ave	New High St	N Spring St	S	Red	Unmarked	No Stopping Bus Zone	Loading Zone	0	0	0	0
94N	W Cesar E Chavez Ave	New High St	Broadway	N	Red	Unmarked	No Parking	No Parking	0	0	0	0
94S	W Cesar E Chavez Ave	Broadway	New High St	S	Red	Unmarked	No Parking	No Parking	0	0	0	0
95W	N Broadway	Ord St	W Cesar E Chavez Ave	W	White	Unmarked	Passenger Loading Only	Loading Zone	58	3	0	3
95E	N Broadway	W Cesar E Chavez Ave	Ord St	E	White	Unmarked	Passenger Loading Only	Loading Zone		2	0	0
95E	N Broadway	W Cesar E Chavez Ave	Ord St	E	Metered	Marked	No Parking 4am-6:30am Thu Street Sweeping/ No Stopping 4pm-6pm/ 2 Hr Parking M-F 8am-4pm & 6pm-8pm; Sat 8am-8pm	Metered		9	8	7
96N	Ord St	N Broadway	N Hill St	N	Red	Unmarked	No Parking	No Parking	0	0	0	0
96S	Ord St	N Hill St	N Broadway	S	Metered	Marked	2 Hr Parking 8am-8pm except Sun	Metered		5	5	5
97E	Hill St	Ord St	Alpine St	E	Yellow	Marked	Loading Only	Loading Zone		1	0	0
97W	Hill St	Alpine St	Ord St	W	Metered	Marked	No Stopping 7am-9am/ 4 Hr Parking 9am-8pm/ No Parking 8am-10am Thu Street Sweeping	Metered		16	16	14
97E	Hill St	Ord St	Alpine St	E	Metered	Marked	No Stopping 4pm-6pm/ 2 Hr Parking M-F 8am-4pm & 6pm-8pm/ No Parking 8am-10am Fri Street Sweeping	Metered		10	10	7
98S	Alpine St	Hill St	Broadway	S	Red	Unmarked	No Stopping Anytime	No Parking	0	0	0	0
98N	Alpine St	Broadway	Hill St	N	Metered	Marked	No Stopping 7am-9am & 4pm-6pm/ 2 Hr Parking M-F 9am-4pm & 6pm-8pm; Sat 8am-8pm	Metered		6	5	4
99S	Alpine St	Yale St	Hill St	S	Metered	Marked	No Stopping 4pm-6pm except Sat & Sun/ 2 Hr Parking M-F 8am-4pm & 6pm-8pm; Sat 8am-8pm/ No Parking 8am-8pm Fri Street Sweeping	Metered		3	2	3
99S	Alpine St	Yale St	Hill St	S	Yellow	Marked	Loading Only	Loading Zone		1	0	1
99N	Alpine St	Hill St	Yale St	N	Metered	Marked	No Stopping 7am-9am & 4pm-6pm/ 4 Hr Parking M-F 9am-4pm & 6pm-8pm; Sat 8am-8pm/ No Parking 8am-8pm Thu Street Sweeping	Metered		8	8	5
100W	Yale St	Alpine St	Ord St	W	Regular	Unmarked	No Parking 8am-10am Thu Street Sweeping	Unrestricted	413	21	22	25
100E	Yale St	Ord St	Alpine St	E	Metered	Marked	No Parking 8am-10am Fri Street Sweeping / 4 Hr Parking 8am-6pm	Metered		29	29	29
100E	Yale St	Ord St	Alpine St	E	Regular	Unmarked	No Parking 8am-10am Fri Street Sweeping / 4 Hr Parking 8am-6pm	Unrestricted	38	2	2	2
101S	Alpine St	Cleveland St	Yale St	S	Regular	Unmarked	No Parking 8am-10am Fri Street Sweeping	Unrestricted	78	4	3	4
101N	Alpine St	Yale St	Cleveland St	N	Regular	Unmarked	No Parking 8am-10am Thu Street Sweeping	Unrestricted	108	5	6	6
101N	Alpine St	Yale St	Cleveland St	N	Regular	Unmarked	4 Hr Electric Vehicle Charging 8am-6pm	Electric Vehicle	42	2	2	1

Parking Study

Project: 21-020257

City: Los Angeles, CA

Segment	Street	From	To	Side of the Street	Curb Type	Marked/Unmarked	Restriction_Specific	Restriction_General	Measurement (ft.)	On Street Spaces	Game Day 9/10/2021	Non Game Day 9/17/2021
											8:00 PM	8:00 PM
102W	Yale St	College St	W College St	W	Regular	Unmarked	No Parking 8am-10am Thu Street Sweeping	Unrestricted	146	7	0	8
102E	Yale St	Alpine St	W College St	E	Regular	Unmarked	No Stopping 7am-8am & 3pm-4pm School days (School Buses Exempt)/ No Parking 8am-3pm School Days/ No Parking 7am-5pm School Days	Unrestricted	88	4	1	3
102E	Yale St	Alpine St	W College St	E	Metered	Marked	No Parking 8am-10am Fri Street Sweeping	Metered		2	2	2
102E	Yale St	Alpine St	W College St	E	Regular	Marked	No Parking 8am-10am Fri Street Sweeping / 15 Min Parking 7am-5pm School Days	Unrestricted		7	7	7
102E	Yale St	Alpine St	W College St	E	Blue	Marked	Handicap (24 Hr Daily)	Handicap		21	0	0
102E	Yale St	Alpine St	W College St	E	Yellow	Marked	Loading Only	Loading Zone	1	1	1	0
102E	Yale St	Alpine St	W College St	E	Regular	Unmarked	No Stopping 7am-8am & 3pm-4pm School days (School Buses Exempt)/ No Parking 8am-3pm School Days	Unrestricted	61	3	2	1
102W	Yale St	College St	W College St	W	Metered	Marked	No Parking 8am-10am Thu Street Sweeping / 4 Hr Parking 8am-8pm except Sun	Metered		12	7	4
103E	N Hill St	Alpine St	W College St	E	White	Marked	Passenger Loading Only 5 Min Limit	Loading Zone		2	2	2
103W	N Hill St	W College St	Alpine St	W	White	Marked	Passenger Loading Only	Loading Zone		1	0	0
103W	N Hill St	W College St	Alpine St	W	Metered	Marked	No Stopping 7am-9am/ 2 Hr Parking 9am-8pm/ No Parking 8am-10am Thu Street Sweeping	Metered		1	0	0
103E	N Hill St	Alpine St	W College St	E	Metered	Marked	No Stopping 4pm-6pm / 2 Hr Parking M-F 8am-4pm & 6pm-8pm; Sat 8am-8pm/ No Parking 8am-10am Fri Street Sweeping	Metered		7	5	2
104S	College St	Hill St	Broadway	S	Regular	Unmarked	No Stopping Anytime	No Parking	0	0	0	0
104N	College St	Broadway	Hill St	N	Metered	Marked	No Stopping 7am-9am & 4pm-6pm except Sat & Sun/ 2 Hr Parking M-F 9am-4pm & 6pm-8pm; Sat 8am-8pm	Metered		5	5	4
105N	W College St	N Hill St	Yale St	N	Metered	Marked	No Stopping 7am-9am & 4pm-6pm except Sat & Sun/ 4Hr Parking M-F 9am-4pm & 6pm-8pm; Sat 8am-8pm/ No Parking 8am-10am Thu Street Sweeping	Metered		10	9	9
105S	W College St	Yale St	N Hill St	S	Metered	Marked	No Stopping 7am-9am & 4pm-6pm except Sat & Sun/ 2 Hr Parking M-F 9am-4pm & 6pm-8pm; Sat 8:00am-8:00pm/ No Parking 8am-10am Thu Street Sweeping	Metered		3	3	2
106S	W College St	Cleveland St	Yale St	S	Metered	Unmarked	No Stopping 7am-9am 4pm-6pm except Sat & Sun / 4Hr Parking M-F 9am-4pm 6pm-8pm Sat 8am-8pm / No Parking 10am-12nn Thu Street Sweeping	Metered		2	1	2
106N	W College St	Yale St	Cleveland St	N	Metered	Unmarked	No Stopping 7am-9am & 4pm-6pm except Sat & Sun/ 4 Hr Parking M-F 9am-4pm & 6pm-8pm; Sat 8am-8pm/ No Parking 10am-12nn Fri Street Sweeping	Metered		5	1	0
107E	Cleveland St	Alpine St	W College St	E	Regular	Unmarked	No Parking 8am-10am Thu Street Sweeping	Unrestricted	504	26	27	30
107W	Cleveland St	W College St	Alpine St	W	Regular	Unmarked	No Parking 8am-10am Fri Street Sweeping	Unrestricted	296	15	13	10
108E	N Bunker Hill Ave	Alpine St	New Depot St	E	Regular	Unmarked	No Parking 8am-10am Fri Street Sweeping	Unrestricted	487	25	24	24
108W	N Bunker Hill Ave	New Depot St	Alpine St	W	Regular	Unmarked	No Parking 8am-10am Thu Street Sweeping	Unrestricted	562	29	27	19
109E	New Depot St	Alpine St	N Bunker Hill Ave	E	Regular	Unmarked	No Parking 8am-10am Thu Street Sweeping	Unrestricted	555	29	30	26
109W	New Depot St	N Bunker Hill Ave	Alpine St	W	Regular	Unmarked	No Parking 8am-10am Fri Street Sweeping	Unrestricted	939	49	26	11
110E	New Depot St	N Bunker Hill Ave	W College St	E	Regular	Unmarked	No Parking 10am-12nn Thu Street Sweeping	Unrestricted	75	3	4	5
110W	New Depot St	W College St	N Bunker Hill Ave	W	Regular	Unmarked	No Parking 10am-12nn Fri Street Sweeping	Unrestricted	149	7	6	6
111N	W College St	Adobe St	Chavez Ravine Pl	N	Regular	Unmarked	No Stopping 7am-9am & 4pm-6pm except Sat & Sun/1 Hr Parking 9am-4pm/ No Parking 10am-12nn Fri Street Sweeping	Unrestricted	195	10	0	1
111S	W College St	Chavez Ravine Pl	New Depot St	S	Regular	Unmarked	No Stopping 7am-9am & 4pm-6pm except Sat & Sun/1 Hr Parking 9am-4pm/ No Parking 10am-12nn Thu Street Sweeping	Unrestricted	157	8	0	0
112N	W College St	Cleveland St	Adobe St	N	Regular	Unmarked	No Stopping 7am-9am & 4pm-6pm except Sat & Sun/ 4 Hr Parking M-F 9am-4pm & 6pm-8pm; Sat 8am-8pm/ No Parking 10am-12nn Fri Street Sweeping	Unrestricted	59	3	0	0
112S	W College St	New Depot St	Cleveland St	S	Red	Unmarked	No Parking	No Parking	0	0	0	0
113W	Adobe St	End	W College St	W	Green	Unmarked	15 Min Unloading & Loading Patients	Time Limit	42	2	0	0
113W	Adobe St	End	W College St	W	Regular	Unmarked	No Parking 10am-12nn Thu Street Sweeping	Unrestricted	78	4	3	3
113E	Adobe St	W College St	End	E	Regular	Unmarked	No Parking 10am-12nn Fri Street Sweeping	Unrestricted	60	3	3	1
114W	Yale St	Bernard St	W College St	W	Regular	Unmarked	No Parking 10am-12nn Thu Street Sweeping/ 1 Hr Parking 8am-6pm except Sun	Unrestricted	242	12	8	10
114E	Yale St	W College St	Bernard St	E	Regular	Unmarked	No Parking 10am-12nn Fri Street Sweeping / 4 Hr Parking 8am-8pm except Sun	Unrestricted	36	1	2	0
114E	Yale St	W College St	Bernard St	E	Green	Unmarked	No Parking 10am-12nn Fri Street Sweeping	Time Limit	37	1	2	0
114E	Yale St	W College St	Bernard St	E	Regular	Unmarked	No Parking 10am-12nn Fri Street Sweeping	Unrestricted	140	7	10	7
114E	Yale St	W College St	Bernard St	E	Metered	Marked	No Parking 10am-12nn Fri Street Sweeping / 4 Hr Parking 8am-8pm except Sun	Metered		7	5	0
114W	Yale St	Bernard St	W College St	W	Regular	Unmarked	No Parking 10am-12nn Thu Street Sweeping	Unrestricted	264	13	19	10
115E	N Hill St	W College St	Crosswalk	E	Metered	Marked	No Stopping 4pm-6pm/ 2 Hr Parking M-F 8am-4m & 6-8pm; Sat 8am-8pm/ No Parking 8am-10am Fri Street Sweeping	Metered		6	6	6
115E	N Hill St	W College St	Crosswalk	E	Yellow	Marked	Loading Only	Loading Zone		2	2	2
115W	N Hill St	Crosswalk	W College St	W	Metered	Marked	No Stopping 7am-9am except Sat & Sun / 2 Hr Parking 9am-8pm except Sun / No Parking 8am-10am Thu Street Sweeping	Metered		7	7	7
115W	N Hill St	Crosswalk	W College St	W	Yellow	Marked	Loading Only	Loading Zone		1	1	1
116E	Bernard St	Yale St	Dead End	E	White	Unmarked	Passenger Loading Only	Loading Zone	41	2	0	0
116E	Bernard St	Yale St	Dead End	E	Regular	Unmarked	15 Min Parking 8am-2pm	Unrestricted	60	3	3	3
116E	Bernard St	Yale St	Dead End	E	Regular	Unmarked	No Parking 10am-12nn Fri Street Sweeping	Unrestricted	58	3	3	3
116W	Bernard St	Dead End	Yale St	W	Regular	Unmarked	No Parking 10am-12nn Thu Street Sweeping	Unrestricted	467	24	21	20
116E	Bernard St	Yale St	Dead End	E	Yellow	Unmarked	15 Min Parking 8am-2pm	Loading Zone	62	3	3	0
117E	N Hill St	Crosswalk	Bamboo Ln	E	Metered	Marked	No Stopping 4pm-6pm except Sat & Sun/ 2 Hr Parking M-F 8am-4pm & 6pm-8pm; Sat 8am-8pm/ No Parking 8am-10am Fri Street Sweeping	Metered		4	4	4
117W	N Hill St	Red Curb	Chung King Ct	W	Metered	Marked	No Stopping 7am-9am/ 2 Hr Parking 9am-8pm except Sun/ No Parking 8am-10am Thu Street Sweeping	Metered		6	6	6

Parking Study

Project: 21-020257

City: Los Angeles, CA

Segment	Street	From	To	Side of the Street	Curb Type	Marked/Unmarked	Restriction_Specific	Restriction_General	Measurement (ft.)	On Street Spaces	Game Day 9/10/2021	Non Game Day 9/17/2021
											8:00 PM	8:00 PM
118E	N Hill St	Bamboo Ln	Bernard St	E	Metered	Marked	No Stopping 4pm-6pm except Sat & Sun/ 2 Hr Parking M-F 8am-4pm & 6pm-8pm; Sat 8am-8pm/ No Parking 8am-10am Fri Street Sweeping	Metered		2	1	2
118W	N Hill St	Bernard St	Bamboo Ln	W	Metered	Marked	No Stopping 7am-9am/ 2 Hr Parking 9am-8pm except Sun/ No Parking 8am-10am Thu Street Sweeping	Metered		4	3	4
118E	N Hill St	Bamboo Ln	Bernard St	E	Yellow	Unmarked	Loading Only	Loading Zone		2	0	0
118E	N Hill St	Bamboo Ln	Bernard St	E	White	Marked	Passenger Loading Only	Loading Zone		2	0	0
118W	N Hill St	Bernard St	Bamboo Ln	W	Yellow	Unmarked	Commercial Loading Only	Loading Zone		1	0	0
119N	Bamboo Ln	N Broadway	N Hill St	N	Red	Unmarked	No Parking	No Parking	0	0	0	0
119S	Bamboo Ln	N Hill St	N Broadway	S	Yellow	Unmarked	Loading Only	Loading Zone	67	3	0	0
119S	Bamboo Ln	N Hill St	N Broadway	S	Regular	Unmarked	No Restriction	Unrestricted	163	8	2	0
120E	N Broadway	W College St	Bamboo Ln	E	Yellow	Marked	Loading Only	Loading Zone		3	0	0
120W	N Broadway	Bamboo Ln	W College St	W	Yellow	Unmarked	Commercial Loading Only	Loading Zone	27	1	0	0
120W	N Broadway	Bamboo Ln	W College St	W	Metered	Marked	15 Min Parking 9am-8pm/ No Stopping 7am-9am	Metered		2	0	0
120W	N Broadway	Bamboo Ln	W College St	W	Metered	Marked	Passenger Loading Only 5 Min limit	Metered		1	0	0
120E	N Broadway	W College St	Bamboo Ln	E	Metered	Marked	No Stopping 4pm-6pm Street Sweeping / 2 Hr Parking M-F 8am-4pm & 6pm-8pm; Sat 8am-8pm	Metered		10	10	9
120W	N Broadway	Bamboo Ln	W College St	W	Metered	Marked	No Stopping 7am-9am/ 2 Hr Parking 9am-8pm	Metered		5	5	4
121E	N Broadway	Bamboo Ln	Bernard St	E	Metered	Marked	No Stopping 4pm-6pm except Sat & Sun/ 2 Hr Parking M-F 8am-4pm & 6pm-8pm; Sat 8am-8pm	Metered		7	6	7
121W	N Broadway	Bamboo Ln	Bernard St	W	Metered	Marked	No Stopping 7am-9am/ 2 Hr 9am-8pm	Metered		7	6	7
121E	N Broadway	Bamboo Ln	Bernard St	E	White	Unmarked	Passenger Loading Only 5 Min Limit	Loading Zone		2	0	0
121E	N Broadway	Bamboo Ln	Bernard St	E	Yellow	Marked	Commercial Loading Only	Loading Zone		1	0	0
121W	N Broadway	Bernard St	Bamboo Ln	W	Yellow	Marked	Loading Only	Loading Zone	39	2	0	0
122N	Bernard St	N Broadway	N Hill St	N	Metered	Marked	No Parking 8am-10am Thu Street Sweeping / 2 Hr Parking 8am-8pm except Sun	Metered		6	6	6
122S	Bernard St	N Hill St	N Broadway	S	Metered	Marked	No Parking 8am-10am Fri Street Sweeping / 2 Hr Parking 8am-8pm except Sun	Metered		3	3	2
122N	Bernard St	N Broadway	N Hill St	N	Metered	Marked	No Parking 4am-6:30am Thu Street Sweeping / 2 Hr Parking 8am-8pm except Sun	Metered		2	2	0
123E	N Broadway	Bernard St	Cottage Home St	E	Metered	Marked	No Stopping 4pm-6pm except Sat & Sun/ 4 Hr Parking 8am-4pm 6pm-8pm Sat 8am-8pm/ No Parking 8am-10am Fri Street Sweeping	Metered		1	1	1
123W	N Broadway	Cottage Home St	Bernard St	W	Metered	Marked	No Stopping 7am-9am / 2 Hr Parking 9am-8pm / No Parking 8am-10am Thu Street Parking	Metered		2	0	0
124E	Doyle Pl	End	Cottage Home St	E	Regular	Unmarked	No Parking 8am-10am Thu Street Sweeping	Unrestricted	182	9	8	8
124W	Doyle Pl	Cottage Home St	End	W	Regular	Unmarked	No Parking 8am-10am Fri Street Sweeping	Unrestricted	133	7	5	5
125S	Cottage Home St	West of Cottage	Doyle Pl	S	Regular	Unmarked	No Parking 8am-10am Thu Street Sweeping	Unrestricted	119	6	4	5
125N	Cottage Home St	Doyle Pl	West of Cottage	N	Regular	Unmarked	No Parking 8am-10am Fri Street Sweeping	Unrestricted	125	6	7	6
126S	Cottage Home St	Doyle Pl	N Broadway	S	Regular	Unmarked	No Parking 8am-10am Thu Street Sweeping	Unrestricted	68	3	0	2
126N	Cottage Home St	N Broadway	Doyle Pl	N	Yellow	Unmarked	Commercial Loading Only	Loading Zone	20	1	0	1
126N	Cottage Home St	N Broadway	Doyle Pl	N	Metered	Marked	No Parking 8am-10am Fri Street Sweeping/ 2 Hr Parking 8am-8pm except Sun	Metered		2	2	2
126N	Cottage Home St	N Broadway	Doyle Pl	N	Regular	Unmarked	No Parking 8am-10am Fri Street Sweeping	Unrestricted	99	5	0	0
126S	Cottage Home St	Doyle Pl	N Broadway	S	Yellow	Marked	Loading Only	Loading Zone		2	0	0
126S	Cottage Home St	Doyle Pl	N Broadway	S	White	Unmarked	No Restriction	Loading Zone		1	0	0
127E	N Broadway	Cottage Home St	Bishops Rd	E	Metered	Marked	No Stopping 4pm-6pm except Sat & Sun/ 4 Hr Parking M-F 8am-4pm & 6pm-8pm; Sat 8am-8pm/ No Parking 8am-10am Fri Street Sweeping	Metered		9	0	0
127W	N Broadway	Bishops Rd	Cottage Home St	W	White	Unmarked	Passenger Loading Only	Loading Zone	44	2	0	0
127W	N Broadway	Bishops Rd	Cottage Home St	W	Metered	Marked	No Stopping 7am-9am except Sat & Sun/ 2 hr Parking 9am-8pm except Sun/ No Parking 8am-10am Thu Street Sweeping	Metered		3	0	0
127W	N Broadway	Bishops Rd	Cottage Home St	W	Yellow	Marked	Loading Only	Loading Zone		1	0	0
127E	N Broadway	Cottage Home St	Bishops Rd	E	Regular	Unmarked	No Stopping 4pm-6pm except Sat & Sun/ No Parking 8am-10am Fri Street Sweeping	Unrestricted	392	20	1	0
127W	N Broadway	Bishops Rd	Cottage Home St	W	Regular	Unmarked	No Stopping 7am-9am except Sat & Sun/ No Parking 8am-10am Thu Street Sweeping	Unrestricted	359	18	3	1
128E	Cottage Home St	Curve	Bishops Rd	E	Regular	Unmarked	No Parking 8am-10am Fri Street Sweeping	Unrestricted	572	30	2	3
128E	Cottage Home St	Curve	Bishops Rd	E	White	Unmarked	Passenger Loading Only 6:30am-9am & 1:30pm-3pm School Days 5 Min limit	Loading Zone	52	2	0	0
128W	Cottage Home St	Bishops Rd	Curve	W	Regular	Unmarked	No Parking 8am-10am Thu Street Sweeping	Unrestricted	819	43	3	2
129S	Bishops Rd	Cottage Home St	Savoy St	S	Yellow	Unmarked	Loading Only	Loading Zone	51	2	0	0
129S	Bishops Rd	Cottage Home St	Savoy St	S	Regular	Unmarked	No Parking 8am-10am Fri Street Sweeping	Unrestricted	246	12	4	3
129N	Bishops Rd	Savoy St	Stadium Way	N	Regular	Unmarked	No Parking 8am-10am Thu Street Sweeping	Unrestricted	57	3	2	0
129S	Bishops Rd	Cottage Home St	Savoy St	S	White	Unmarked	Passenger Loading Only 6:30am-9am 1:30pm-3pm School Days 5 Min limit	Loading Zone	93	4	2	0
130S	Bishops Rd	Savoy St	N Broadway	S	Regular	Unmarked	No Parking 8am-10am Fri Street Sweeping	Unrestricted	209	11	1	0
130N	Bishops Rd	N Broadway	Savoy St	N	Regular	Unmarked	No Restriction	Unrestricted	220	11	6	0
131E	N Broadway	Bishops Rd	Savoy St	E	Regular	Unmarked	No Parking 8am-10am Fri Street Sweeping/ No Stopping 4pm-6pm except Sat & Sun	Unrestricted	195	10	1	0
131W	N Broadway	Savoy St	Bishops Rd	W	Regular	Unmarked	No Stopping 7am-9am except Sat & Sun/ No Parking 8am-10am Thu Street Sweeping	Unrestricted	136	7	1	0
132N/W	Savoy St	N Broadway	Bishops Rd	N/W	Regular	Unmarked	No Parking 8am-10am Thu Street Sweeping	Unrestricted	280	14	6	11
132S/E	Savoy St	Bishops Rd	N Broadway	S/E	Regular	Unmarked	No Parking 8am-10am Fri Street Sweeping	Unrestricted	337	17	13	12
133W	N Broadway	Solano Ave	Savoy St	W	Regular	Unmarked	No Stopping 7am-9am/ No Parking 8am-10am Thu Street Sweeping	Unrestricted	409	21	6	9
133W	N Broadway	Solano Ave	Savoy St	W	Yellow	Unmarked	Commercial Loading Only	Loading Zone	75	3	0	0
133E	N Broadway	Savoy St	Solano Ave	E	Regular	Unmarked	No Stopping 4pm-6pm except Sat & Sun/ No Parking 8am-10am Fri Street Sweeping	Unrestricted	573	30	7	5
134S	N Broadway	Solano Ave	Casanova St	S	Regular	Unmarked	No Stopping 4pm-6pm except Sat & Sun	Unrestricted	50	2	0	0
134N	N Broadway	Casanova St	Solano Ave	N	Regular	Unmarked	No Stopping 7am-9am except Sat & Sun/ No Parking 4am-6:30am Thu Street Sweeping	Unrestricted	47	2	2	0
135N	N Broadway	Elysian Park Dr	Casanova St	N	Regular	Unmarked	No Stopping 4pm-6pm except Sat & Sun	Unrestricted	312	16	0	0
135S	N Broadway	Casanova St	Elysian Park Dr	S	Regular	Unmarked	No Stopping 4pm-6pm except Sat & Sun	Unrestricted	567	29	11	10

Parking Study

Project: 21-020257

City: Los Angeles, CA

Segment	Street	From	To	Side of the Street	Curb Type	Marked/Unmarked	Restriction_Specific	Restriction_General	Measurement (ft.)	On Street Spaces	Game Day 9/10/2021	Non Game Day 9/17/2021
											8:00 PM	8:00 PM
136E	New Hight St	W Cesar E Chavez Ave	Ord St	E	Yellow	Marked	Loading Only	Loading Zone		5	0	0
136E	New Hight St	W Cesar E Chavez Ave	Ord St	E	Metered	Marked	15 Min Parking 8am-8pm	Metered		2	0	0
136W	New Hight St	Ord St	W Cesar E Chavez Ave	W	Yellow	Marked	Loading Only	Loading Zone		1	0	0
136E	New Hight St	W Cesar E Chavez Ave	Ord St	E	Metered	Marked	4 Hr Parking 8am-8pm	Metered		5	3	1
136W	New Hight St	Ord St	W Cesar E Chavez Ave	W	Metered	Marked	4 Hr Parking 8am-8pm	Metered		12	6	0

Segment 020 - Private parking for the employees of that business, not open for the public to park

Segment 028 North - 5 cars illegally parked in the street (Red Curb) on 9/10/2021 collection

Segment 076 is an alley

Segment 092 East - 2 Parking meter spaces were used by Restaurant on 9/10/2021 (excluded in the occupancy count)

Segment 088 North - Yellow curb used by restautant (excluded in the inventory and occupancy report)

Segment 113 - Collected on street parking from W College St to Entrance of a pay parking lot

ATTACHMENT B – PARKING DATA MAPS



Off-Street Parking - Parking Lot IDs

Chinatown/State Park Station Walkshed



Number of Spaces

- ≤26
- 27 - 57
- 58 - 116
- 117 - 211
- 212 - 302
- Construction / Private

- Chinatown/State Park Station
- 1/2-Mile Walkshed
- Parks














Off-Street Parking - Number of Spaces

Chinatown/State Park Station Walkshed



Daily Maximum Fee

- | | | | |
|---|---|---|---|
|  Free |  \$7 - \$9 |  > \$14 |  Chintown/State Park Station |
|  \$0 - \$5 |  \$9 - \$10 |  Parking Fee Unavailable |  1/2-Mile Walkshed |
|  \$5 - \$7 |  \$10 - \$14 | |  Parks |

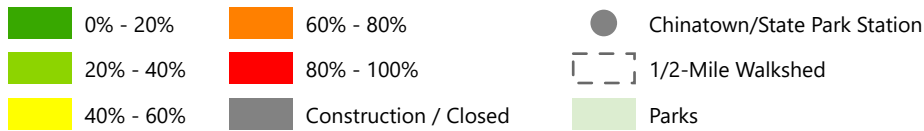
Off-Street Parking - Daily Maximum Fee

Chintown/State Park Station Walkshed





Occupancy












Off-Street Parking - 8:00 PM Gameday Occupancy

Chinatown/State Park Station Walkshed





Occupancy

- | | | |
|---|---|--|
|  0% - 20% |  60% - 80% |  Chinatown/State Park Station |
|  20% - 40% |  80% - 100% |  1/2-Mile Walkshed |
|  40% - 60% |  Construction / Closed |  Parks |



Off-Street Parking - 8:00 PM Non-Gameday Occupancy

Chinatown/State Park Station Walkshed



Occupancy

- 0% - 20%
- 20% - 40%
- 40% - 60%
- 60% - 80%
- 80% - 100%
- Construction / Closed

- Chinatown/State Park Station
- 1/2-Mile Walkshed
- Parks



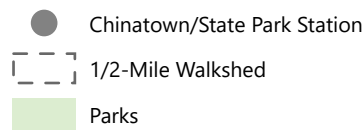
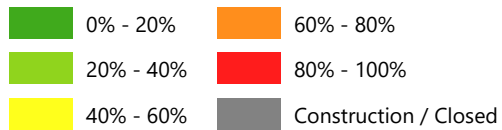
COVID Factor

Off-Street Parking - 8:00 PM Gameday Occupancy

Chinatown/State Park Station Walkshed



Occupancy



Off-Street Parking - 8:00 PM Non-Gameday Occupancy

COVID Factor

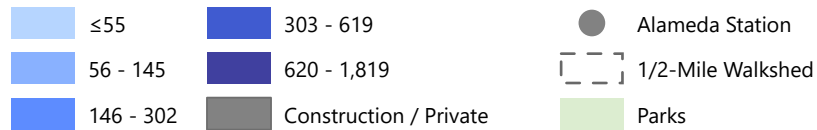
Chinatown/State Park Station Walkshed



Off-Street Parking - Parking Lot IDs



Number of Spaces



Off-Street Parking - Number of Spaces

Alameda Station Walkshed



Daily Maximum Fee

- Free
- \$0 - \$5
- \$5 - \$7
- \$7 - \$9
- \$9 - \$10
- \$10 - \$14
- > \$14
- Parking Fee Unavailable
- Alameda Station
- 1/2-Mile Walkshed
- Parks

Off-Street Parking - Daily Maximum Fee

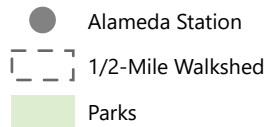
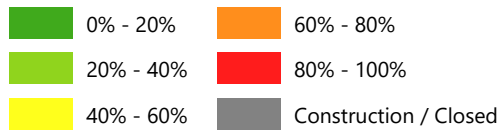


Off-Street Parking - 8:00 PM Gameday Occupancy

Alameda Station Walkshed



Occupancy



Off-Street Parking - 8:00 PM Non-Gameday Occupancy





Occupancy

- 0% - 20%
- 20% - 40%
- 40% - 60%
- 60% - 80%
- 80% - 100%
- Construction / Closed

- Alameda Station
- 1/2-Mile Walkshed
- Parks



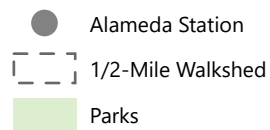
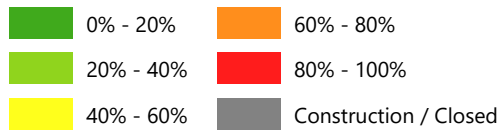
COVID Factor

Off-Street Parking - 8:00 PM Gameday Occupancy

Alameda Station Walkshed



Occupancy



COVID Factor

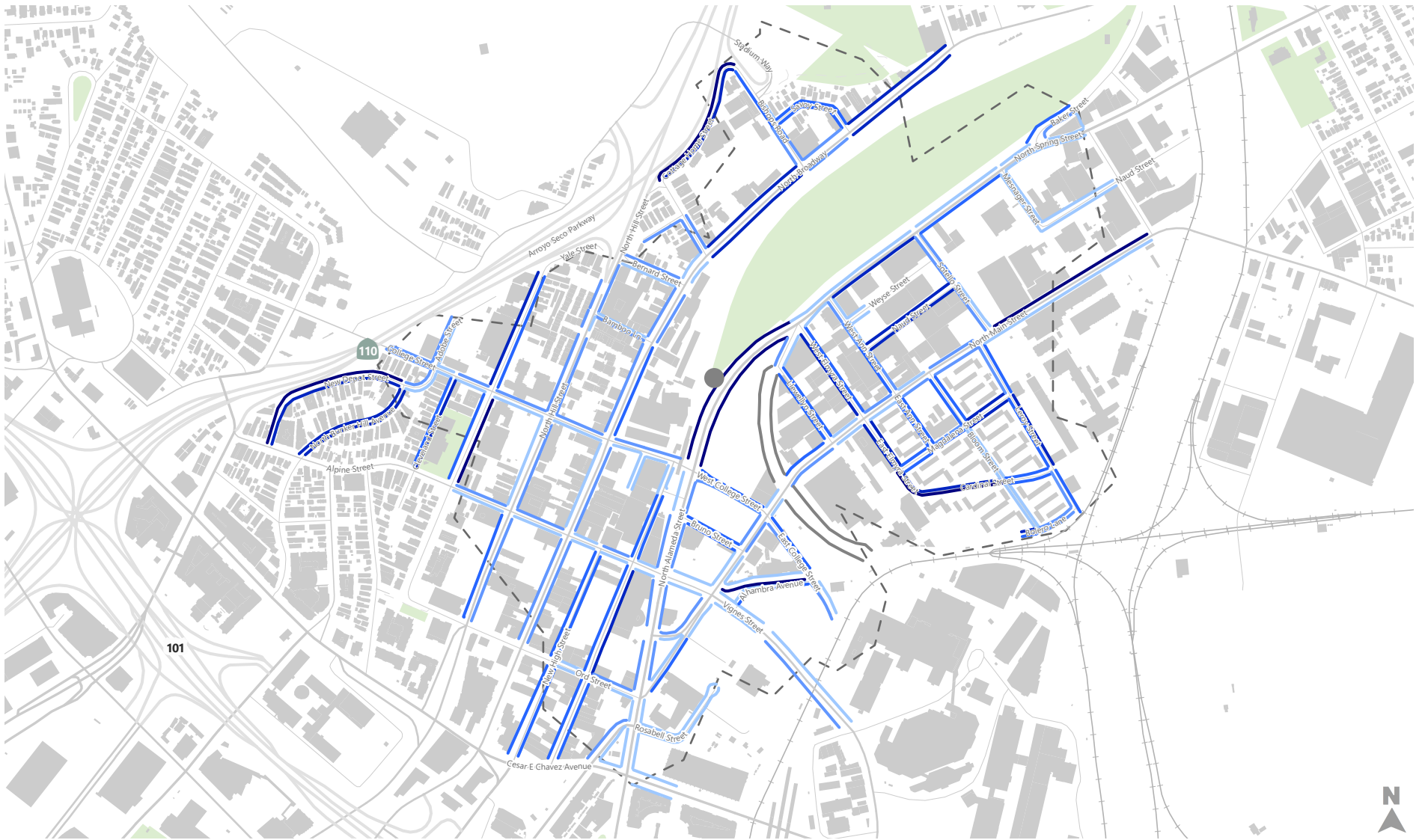
Off-Street Parking - 8:00 PM Non-Gameday Occupancy

Alameda Station Walkshed



On-Street Parking - Segment IDs

Chinatown/State Park Station Walkshed



Number of Spaces

- | | | | | | |
|--|---------|--|--------------------|--|------------------------------|
| | 1 - 4 | | 21 - 32 | | Chinatown/State Park Station |
| | 5 - 11 | | 33 - 49 | | 1/2-Mile Walkshed |
| | 12 - 20 | | Parking Prohibited | | Parks |



On-Street Parking - Number of Spaces

Chinatown/State Park Station Walkshed



Occupancy

- 0% - 20%
- 60% - 80%
- 20% - 40%
- 80% - 99%
- 40% - 60%
- 100%

- Chinatown/State Park Station
- 1/2-Mile Walkshed
- Parks


On-Street Parking - 8:00 PM Non-Gameday Occupancy

Chinatown/State Park Station Walkshed





Occupancy



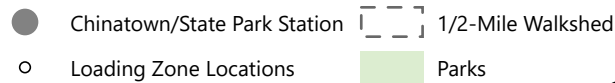
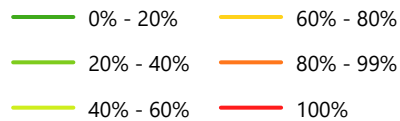
On-Street Parking - 8:00 PM Gameday Occupancy

Chinatown/State Park Station Walkshed





Occupancy (Loading Zone Only)

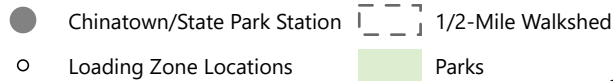
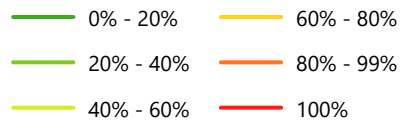


**On-Street Parking Loading Zone Only -
8:00 PM Non-Gameday Occupancy**

Chinatown/State Park Station Walkshed

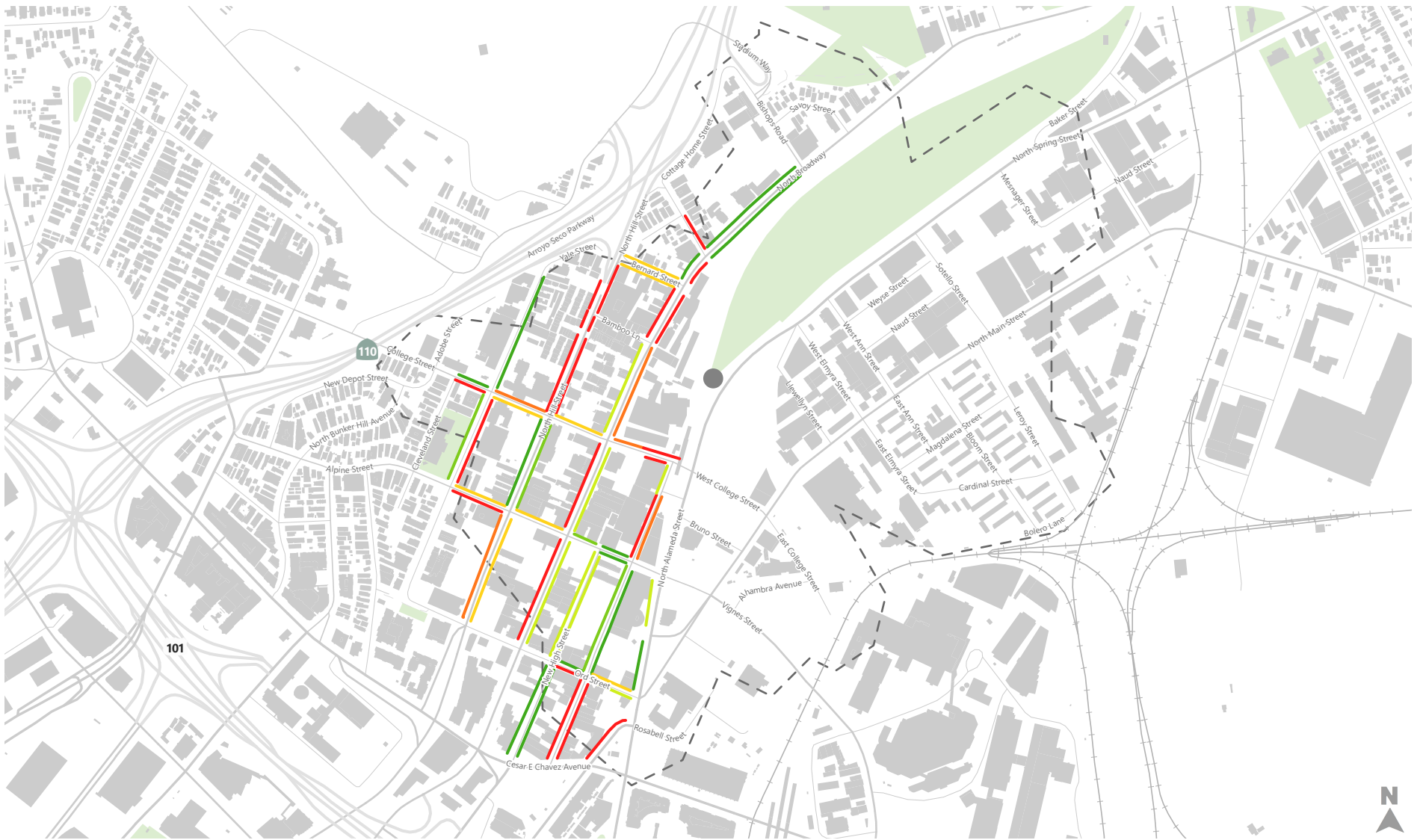


Occupancy (Loading Zone Only)



**On-Street Parking Loading Zone Only -
8:00 PM Gameday Occupancy**

Chinatown/State Park Station Walkshed



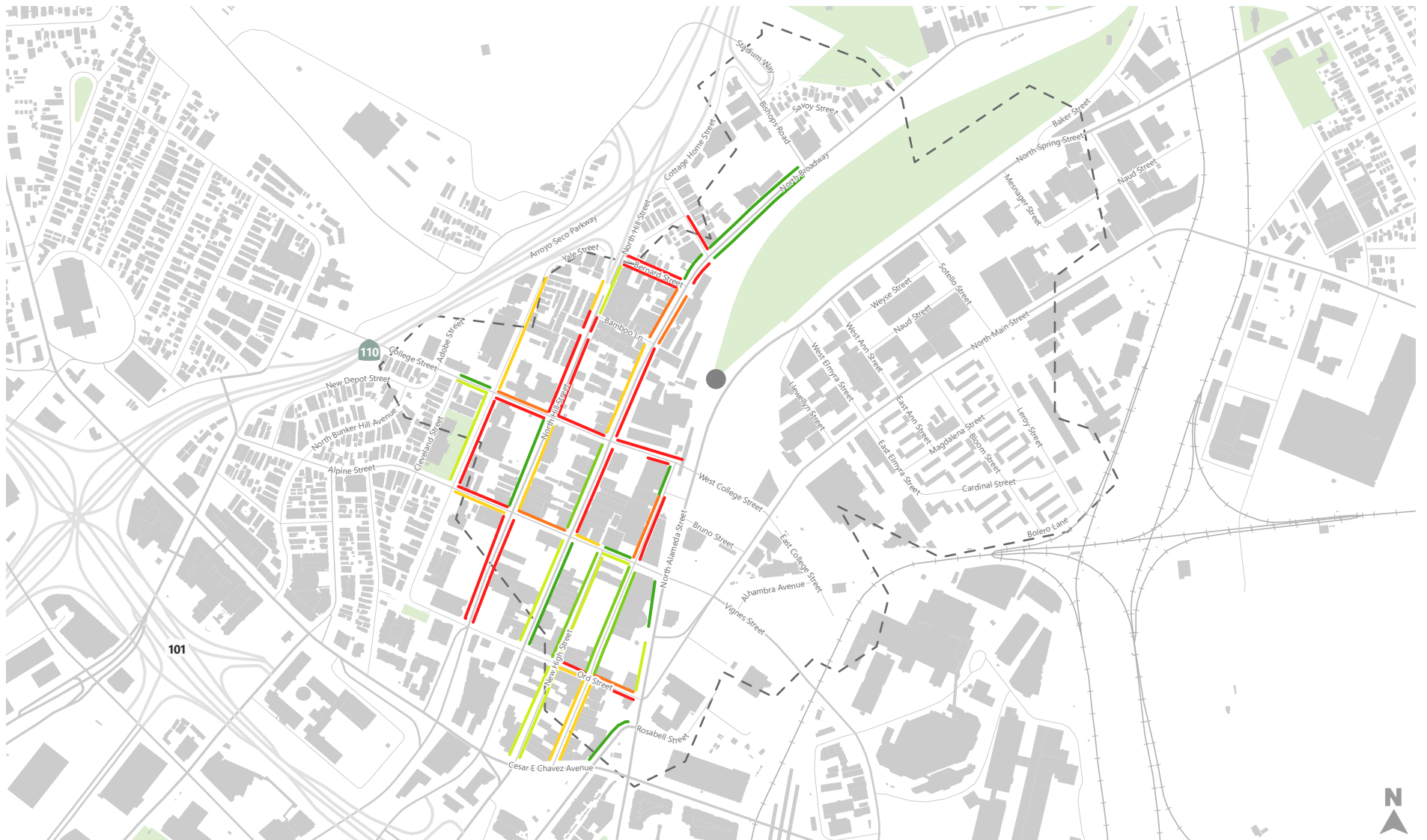
Occupancy (Metered Restriction Only)

- 0% - 20%
- 60% - 80%
- Chinatown/State Park Station
- 1/2-Mile Walkshed
- 20% - 40%
- 80% - 99%
- 40% - 60%
- 100%
- Parks



**On-Street Parking Metered Only -
8:00 PM Non-Gameday Occupancy**

Chinatown/State Park Station Walkshed



Occupancy (Metered Restriction Only)



**On-Street Parking Metered Only -
8:00 PM Gameday Occupancy**

Chinatown/State Park Station Walkshed





Occupancy (Residential Permit Only)

- 70% - 80%
- 90% - 99%
- 80% - 90%
- 100%

- Chinatown/State Park Station
- 1/2-Mile Walkshed
- Parks



**On-Street Parking Residential Permit Only -
8:00 PM Non-Gameday Occupancy**



Occupancy (Residential Permit Only)

- 60% - 70%
- 90% - 99%
- 70% - 80%
- 100%
- 80% - 90%

- Chinatown/State Park Station
- 1/2-Mile Walkshed
- Parks

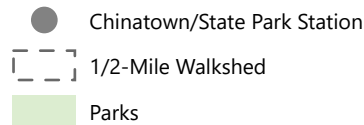
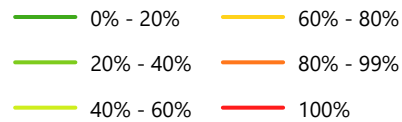


**On-Street Parking Residential Permit Only -
8:00 PM Gameday Occupancy**

Chinatown/State Park Station Walkshed



Occupancy (Unrestricted Only)

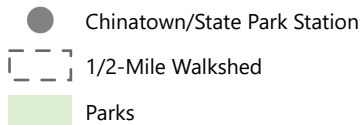
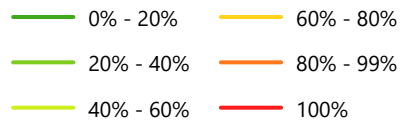


**On-Street Parking Unrestricted Only -
8:00 PM Non-Gameday Occupancy**

Chinatown/State Park Station Walkshed



Occupancy (Unrestricted Only)

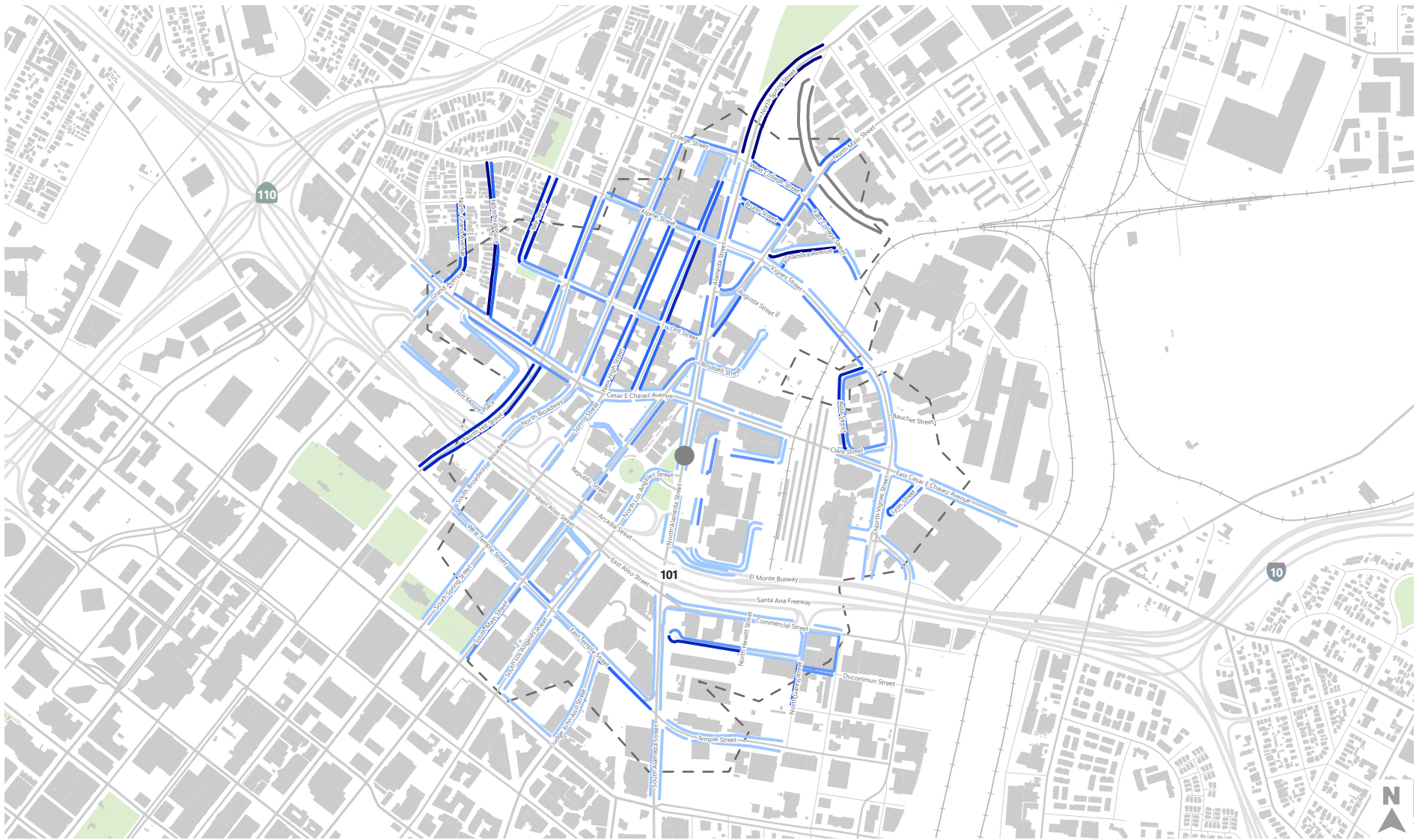


**On-Street Parking Unrestricted Only -
8:00 PM Gameday Occupancy**

Chinatown/State Park Station Walkshed



On-Street Parking - Segment IDs



Number of Spaces

- | | | | | | |
|--|---------|--|--------------------|--|-------------------|
| | 1 - 4 | | 21 - 32 | | Alameda Station |
| | 5 - 11 | | 33 - 49 | | 1/2-Mile Walkshed |
| | 12 - 20 | | Parking Prohibited | | Parks |

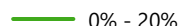








On-Street Parking - Number of Spaces

Alameda Station Walkshed



Occupancy

- | | | |
|---|---|---|
|  0% - 20% |  60% - 80% |  Alameda Station |
|  20% - 40% |  80% - 99% |  1/2-Mile Walkshed |
|  40% - 60% |  100% |  Parks |

On-Street Parking - 8:00 PM Non-Gameday Occupancy



Occupancy

- | | | | | | |
|--|-----------|--|-----------|--|-------------------|
| | 0% - 20% | | 60% - 80% | | Alameda Station |
| | 20% - 40% | | 80% - 99% | | 1/2-Mile Walkshed |
| | 40% - 60% | | 100% | | Parks |



On-Street Parking - 8:00 PM Gameday Occupancy

Alameda Station Walkshed



Occupancy (Loading Zone Only)

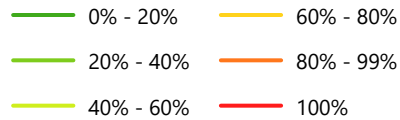
- | | | | | | | | |
|--|-----------|--|-----------|--|------------------------|--|-------------------|
| | 0% - 20% | | 60% - 80% | | Alameda Station | | 1/2-Mile Walkshed |
| | 20% - 40% | | 80% - 99% | | Loading Zone Locations | | Parks |
| | 40% - 60% | | 100% | | | | |



**On-Street Parking Loading Zone Only -
8:00 PM Non-Gameday Occupancy**

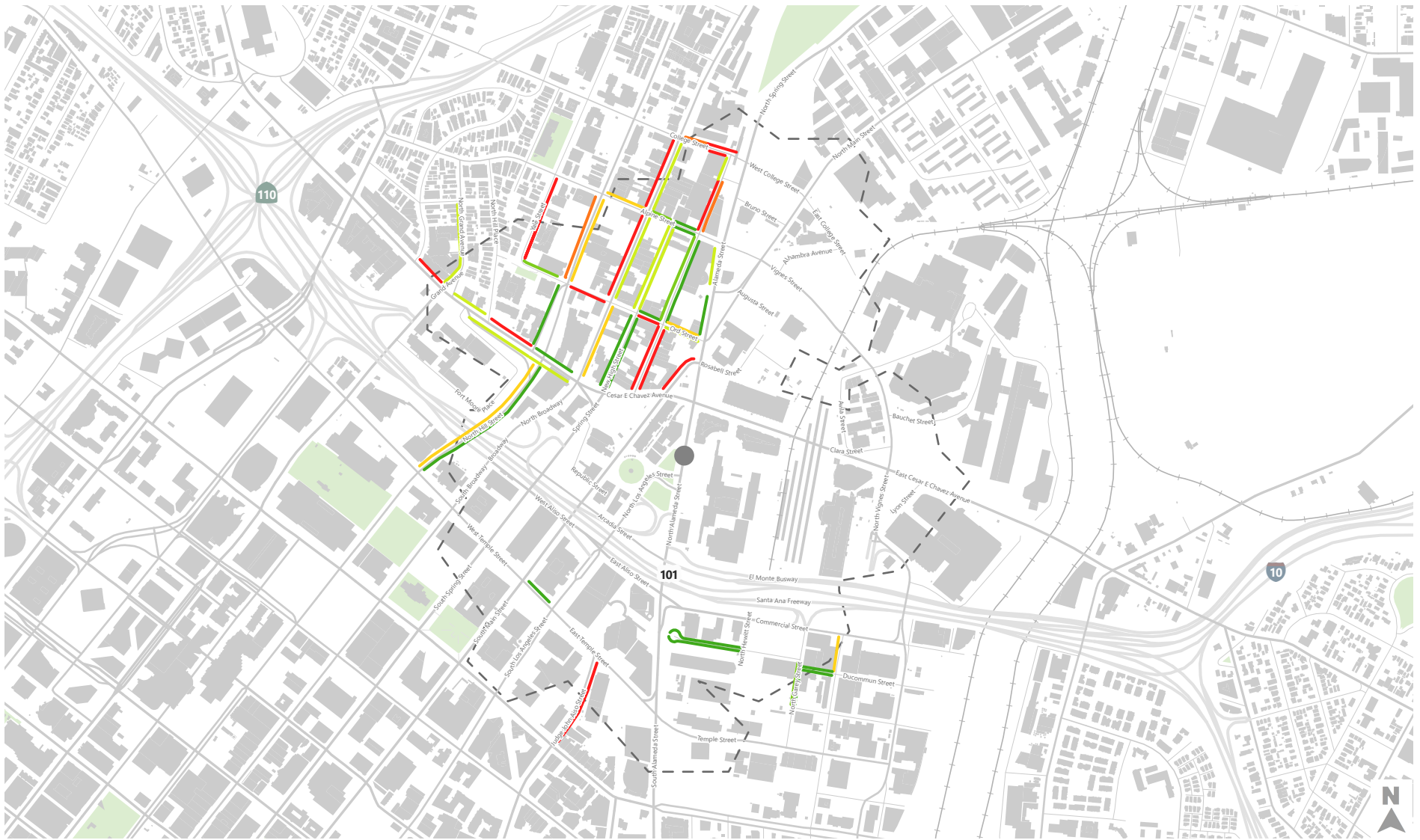


Occupancy (Loading Zone Only)



**On-Street Parking Loading Zone Only -
8:00 PM Gameday Occupancy**



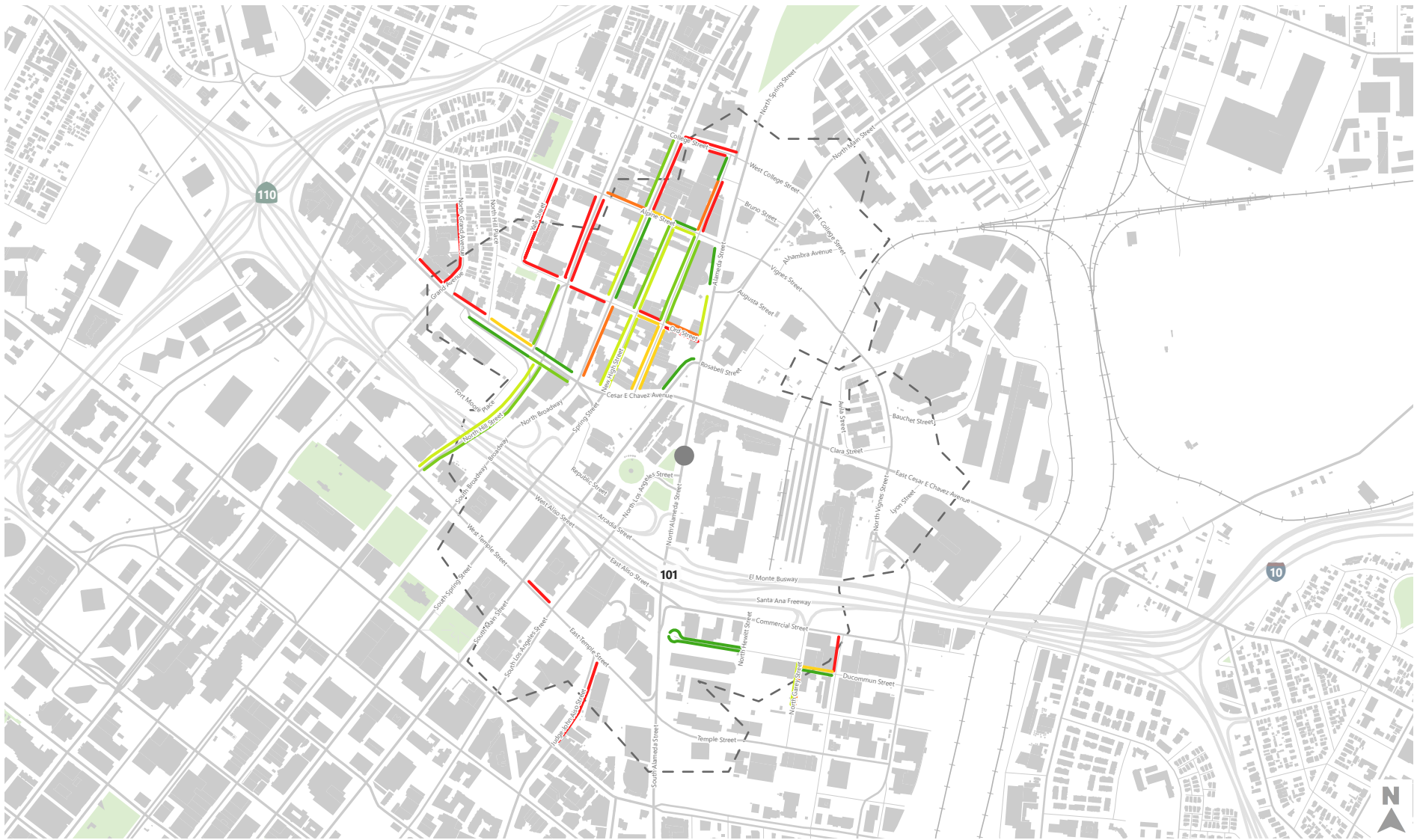


Occupancy (Metered Restriction Only)

- 0% - 20%
 - 60% - 80%
 - Alameda Station
- 20% - 40%
 - 80% - 99%
 - 1/2-Mile Walkshed
- 40% - 60%
 - 100%
 - Parks



**On-Street Parking Metered Only -
8:00 PM Non-Gameday Occupancy**



Occupancy (Metered Restriction Only)

- | | | | | | |
|--|-----------|--|-----------|--|-------------------|
| | 0% - 20% | | 60% - 80% | | Alameda Station |
| | 20% - 40% | | 80% - 99% | | 1/2-Mile Walkshed |
| | 40% - 60% | | 100% | | Parks |



**On-Street Parking Metered Only -
8:00 PM Gameday Occupancy**




Occupancy (Unrestricted Only)

- | | | | | | |
|--|-----------|--|-----------|--|-------------------|
| | 0% - 20% | | 60% - 80% | | Alameda Station |
| | 20% - 40% | | 80% - 99% | | 1/2-Mile Walkshed |
| | 40% - 60% | | 100% | | Parks |

**On-Street Parking Unrestricted Only -
8:00 PM Non-Gameday Occupancy**



Occupancy (Unrestricted Only)



**On-Street Parking Unrestricted Only -
8:00 PM Gameday Occupancy**

