




**NATIONAL WATERBORNE PASSENGER  
TRANSPORTATION DATA BASE  
APPENDICES 1-4**

U.S. Department  
of Transportation

Federal Transit  
Administration

JANUARY 1995

FTA-MA-06-0197



Office of Technical Assistance and Safety

HE  
5773  
.A3  
P45  
1995ap

**MTA LIBRARY**



**APPENDIX 1**

**DATA BASE QUESTIONNAIRE FORMAT**



# NATIONAL WATERBORNE TRANSPORTATION STUDY

## INTRODUCTION

**THANK YOU FOR TAKING PART IN THE NATIONAL WATERBORNE TRANSPORTATION STUDY. PRIOR TO BEGINNING THE MAIN SECTIONS OF THE QUESTIONNAIRE, WE WOULD APPRECIATE YOUR CONSIDERING THE FOLLOWING:**

1. PLEASE COMPLETE THE INFORMATION BELOW:

**ORGANIZATION** \_\_\_\_\_  
**ADDRESS:** \_\_\_\_\_  
**STREET OR P. O. BOX** \_\_\_\_\_  
**CITY, STATE, ZIP CODE** \_\_\_\_\_  
**TELEPHONE** \_\_\_\_\_  
**FAX** \_\_\_\_\_  
**CONTACT:**  
**NAME** \_\_\_\_\_  
**TITLE** \_\_\_\_\_

HE 5773  
 .A3  
 P45  
 1995ap

18972  
 APR 08 1995

2. THE LARGEST PORTION OF THIS REPORT DEALS WITH THE TRANSPORTATION SERVICES (ROUTES) YOU ARE PROVIDING. PLEASE IDENTIFY THE VARIOUS SERVICE ROUTES AND CATEGORIES OF SERVICE\* THAT YOU ARE NOW OPERATING:

	CATEGORY OF SERVICE	FROM	INTERIM STOPS	TO
SERVICE ROUTE (1)				
SERVICE ROUTE (2)				
SERVICE ROUTE (3)				
SERVICE ROUTE (4)				
SERVICE ROUTE (5)				

\* CATEGORY OF SERVICE INCLUDES: Commuter (C), Excursion/Tourist (E/T), Dinner Cruise (D), Cargo (CA), Vehicle (U). Please attach sheet if you run out of space.

**MTA LIBRARY**

**INTRODUCTION - WATERBORNE TRANSPORTATION QUESTIONNAIRE  
PAGE 2**

3. A PORTION OF THE QUESTIONNAIRE (PART III) DEALS WITH THE VESSELS YOU ARE OPERATING. FOR THE PURPOSES OF IDENTIFYING SPECIFIC VESSEL TYPES IN YOUR FLEET, PLEASE REFER TO THE FOLLOWING AS YOU RESPOND TO THOSE QUESTIONS:

**TYPE 1 - CONVENTIONAL PASSENGER-(CP)**

**TYPE 2 - CATAMARAN-(CAT)**

**TYPE 3 - HYDROFOIL-(HYD)**

**TYPE 4 - HOVERCRAFT-(HOV)**

**TYPE 5 - BARGE - [SPECIFY SELF PROPELLED (BAR-SP) OR NON-SELF PROPELLED(BAR-NSP)]**

4. **POPULATION** - Please identify your major market area and provide the latest population statistic for that market. Please also identify any additional markets you serve.

a. **Geographical Region - (Population Center)** \_\_\_\_\_ **Population** \_\_\_\_\_

b. **Additional Population Centers Served**

	<b>MARKET AREA</b>	<b>POPULATION</b>
<b>SERVICE ROUTE (1)</b>		
<b>SERVICE ROUTE (2)</b>		
<b>SERVICE ROUTE (3)</b>		
<b>SERVICE ROUTE (4)</b>		
<b>SERVICE ROUTE (5)</b>		

# WHITEBURNE TRANSPORTATION STUDY

## QUESTIONNAIRE

### PART I - GENERAL

1. **BODY OF WATER SERVED - Check appropriate categories and Name the body of water:**

CATEGORY	NAME	SERVICE ROUTE				
		1	2	3	4	5
Inner Harbor -						
River -						
Lake -						
Bay -						
Ocean -						
Inlet -						

2. **LAND MASS CONNECTION - Check appropriate land connection(s) and name:**

CATEGORY	NAME	SERVICE ROUTE				
		1	2	3	4	5
Island to Island -						
Mainland to Island -						
Coastal -						
Cross River -						
Lake Port to Lake Port -						
Other (specify) -						

**PART I - GENERAL - - WATERBORNE TRANSPORTATION QUESTIONNAIRE**  
**PAGE 2**

**3. ALTERNATIVE COMMUTING SERVICES IN YOUR POPULATION CENTER THAT COMPETE WITH YOUR SERVICE.**  
**(Check all if appropriate)-Commuter Services Only.**

CATEGORY	SERVICE ROUTE				
	1	2	3	4	5
Bus					
Commuter Rail					
Light Rail					
Privately Owned Vehicle					

**4. RIDERSHIP (Please include 1990 annual totals)-Please include the overall total if you do not have a breakdown.**

CATEGORY	SERVICE ROUTE				
	1	2	3	4	5
Adults					
Children					
Students					
Senior Citizens					
Handicapped/Disabled					
Total					



**PART I - GENERAL - WATERBORNE TRANSPORTATION QUESTIONNAIRE**  
**PAGE 3**

**5. SCHEDULES (Give time, days, etc.) Please indicate if service is seasonal (S).**

CATEGORY	SERVICE ROUTE				
	1	2	3	4	5
First Trip - Daily (Time)					
Last Trip - Daily (Time)					
Frequency - Weekly, Daily, etc.					
Number per day (Number)					
Peak hours (Time)					
On-time % (Percentage)					
Cancellations (Number)					

**6. SCHEDULE ALTERNATIVES - Do your services provide?**

CATEGORY	SERVICE ROUTE				
	1	2	3	4	5
Regular Daily Schedule					
Peak Hour Schedule Increases (frequency)					
Late Evening Schedule					

**7. VESSEL TYPE - Please check the vessel type utilized on each service. Refer to Item #3, page 2.**

CATEGORY	VESSEL DESCRIPTIONS	SERVICE ROUTE				
		1	2	3	4	5
Type 1 - CONVENTIONAL PASSENGER						
Type 2 - CATAMARAN						
Type 3 - HYDROFOIL						
Type 4 - HOVERCRAFT						
Type 5 - BARGE						

**PART I - GENERAL - WATERBORNE TRANSPORTATION QUESTIONNAIRE**  
**PAGE 4**

**8. OPERATING INFORMATION**

CATEGORY	SERVICE ROUTE				
	1	2	3	4	5
Distance (One Way)					
Time (One Way):					
Loading Time					
Undocking Time					
Trip Time					
Docking Time					
Unloading Time					
* Annual Vessel Miles (1990)****					
** Annual Vessel Hours (1990)					
Annual Revenue Miles (1990)					
Annual Revenue Hours (1990)					
*** Annual Total Passengers (1990)					
Annual Total Vehicles (1990)					
Annual Total Cargo Tons (1990)					

\* Vessel miles relates to total annual distance traveled by your vessels.

\*\* Vessel hours relates to total annual time during which vessels travel between points.

\*\*\* Total passengers including those remaining with their vehicles.

\*\*\*\* Please use 1990 or most recent data available.

**Confidential**

**WATERBORNE TRANSPORTATION STUDY QUESTIONNAIRE**

**PART II - FINANCIAL INFORMATION**

1. **FINANCIAL DATA (Please utilize 1990 data) - All financial data will remain strictly confidential unless otherwise agreed to.**

**A. REVENUE SOURCES (\$'s)**

CATEGORY	SERVICE ROUTE				
	1	2	3	4	5
1. Passenger Fares					
2. System Generated					
3. Local Assistance					
a. Local General Revenues					
b. Local Dedicated Revenues					
4. State Assistance					
a. State General Revenues					
b. State Dedicated Revenues					
5. Federal Assistance					
6. Taxes Levied					
7. Miscellaneous					
8. Total Annual Income					

**Confidential**

C. FARE STRUCTURE (\$ per ticket). Please also indicate whether one way (OW), round trip (RT), weekly (W), monthly (M), seasonal (S).

CATEGORY	SERVICE ROUTE				
	1	2	3	4	5
1. Adult					
2. Child					
3. Student					
4. Senior Citizen					
5. Disabled/Handicapped					
6. Car & Driver					
7. Car					

D. OPERATING EXPENSES (\$'s)

CATEGORY	SERVICE ROUTE				
	1	2	3	4	5
1. Personnel/Labor					
2. Fringes					
3. Service					
4. Material					
5. Utilities					
6. Purchased Transportation					
7. Miscellaneous					
8. Rental					
9. Leases					
10. Interest					
11. Depreciation					

E. CAPITAL EXPENSES

CATEGORY	SERVICE ROUTE				
	1	2	3	4	5
1. Vessels					
Terminals					

## WATERBORNE TRANSPORTATION STUDY QUESTIONNAIRE

### PART III - VESSEL DATA

If you operate more than one type of vessel, please refer to question three of the Introduction while providing responses to the categories below. Please identify the type of vessel according to those guidelines:

**1. VESSEL DESIGN - Please complete the following:**

CATEGORY	VESSEL TYPE				
	1	2	3	4	5
Model Number/Bulldger					
Architect					
Year Manufactured					
Cost/Present Value					
Fuel Utilized					

**2. VESSEL SPECIFICATIONS (GENERAL)**

CATEGORY	VESSEL TYPE				
	1	2	3	4	5
LOA					
Beam					
Draft					
Tonnage (Gross Registered Tons)					
Speeds:					
0 Maximum					
0 Cruising					
Walk-On					
Drive-On					

**PART III - VESSEL DATA - WATERBORNE TRANSPORTATION QUESTIONNAIRE**  
**PAGE 2**

**3. VESSEL CAPACITIES - Please provide pertinent data:**

CATEGORY	VESSEL TYPE				
	1	2	3	4	5
Passengers					
Vehicles					
Cargo/Mail (Tons)					
Fuel (Gallons)					
Crew					

**4. ENGINEERING PLANT**

CATEGORY	VESSEL TYPE				
	1	2	3	4	5
Type of Power					
Break Horse Power					
Shafts, Propellers, Others					
Type Drive- (Direct/Gear/Electric/Water Jet)					
Bow Thrusters					

**WATERBORNE TRANSPORTATION STUDY QUESTIONNAIRE**

**PART IV - LANDSIDE ACCESS DATA**

**1. TERMINALS - Please complete the following:**

CATEGORY	TERMINAL				
	1	2	3	4	5
<b>Service Route</b> (Question 2, Intro)					
<b>Locations</b>					
<b>Ownership</b> (Public or Private)					
<b>Age</b>					
<b>Docking Capacity</b> -(# of Vessel's)					
<b>Fare Collection</b> (Method)					
<b>Pier Length</b> -(ft.)					
<b>Apron Width</b> -(ft.)					
<b>Draft/Tidal Range</b> -(ft.)					
<b>Layover Capacity</b> -(# of vessels)					

**PART IV - LANDSIDE ACCESS - WATERBORNE TRANSPORTATION QUESTIONNAIRE  
PAGE 2**

**1. TERMINALS (Continued)**

CATEGORY	TERMINAL				
	1	2	3	4	5
<b>Cargo Capability:</b>					
<b>Lift-Off/On</b> Yes/No					
<b>Drive-On/Off</b> <b>Roll-Off/On</b> Yes/No					
<b>Ramp/Gangway System used</b>					
<b>Waste Disposal</b>					
<b>Amenities-</b> Restaurant, Shops, Etc					
<b>ADA Compliance: Yes/No</b>					
<b>Ramps</b>					
<b>Elevators</b>					
<b>Rest Rooms</b>					
<b>Doors</b>					



**PART IV - LANDSIDE ACCESS - WATERBORNE TRANSPORTATION QUESTIONNAIRE**  
**PAGE 3**

**2. INTERMODAL INTERFACE (Land Transport)**

CATEGORY	SERVICE ROUTE				
	1	2	3	4	5
<b>Public or Private Operator Providing Service?</b>					
<b>Mode:</b>					
<b>Taxi/Jitney</b>					
<b>Bus</b>					
<b>Rail</b>					
<b>Light Rail</b>					
<b>Proximity/Accessibility To Terminal - Distance in Ft.</b>					
<b>Number of Trips:</b>					
<b>Per Day</b>					
<b>Routes - number</b>					
<b>Frequency - Hourly, 1/2 hour, etc.</b>					
<b>Parking:</b>					
<b>Spaces - number</b>					
<b>Fee Structure* (\$)</b>					
<b>Drop-Off/Pick-Up - Y/N</b>					
<b>Valet - Y/N, number</b>					
<b>Bicycle - Y/N, number</b>					
<b>ADA Compliance - Y/N, Partial</b>					
<b>Pedestrian Access - Y/N</b>					

\* Daily/Hourly/Combination

**PART IV - LANDSIDE ACCESS - WATERBORNE TRANSPORTATION QUESTIONNAIRE**  
**PAGE 4**

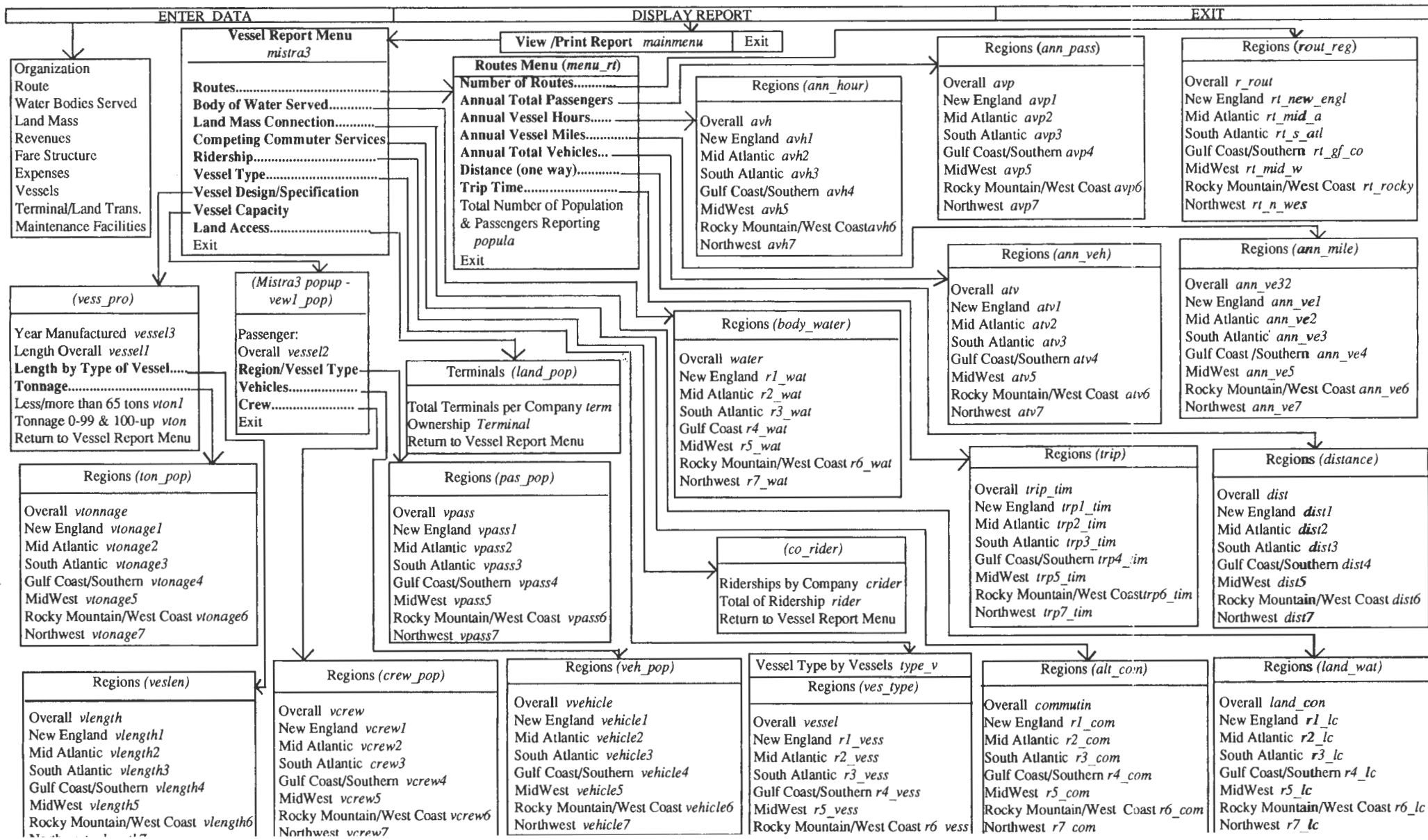
**3. VESSEL MAINTENANCE**

CATEGORY	FACILITY				
	1	2	3	4	5
<b>Location of Facility or Capability</b>					
<b>Type:</b>					
<b>Drydock</b>					
<b>Marine Railway</b>					
<b>Straddle Carrier</b>					
<b>Marginal Wharf</b>					
<b>Capacity -</b> (Number of Vessels)					
<b>Average Annual Maintenance Expenditures</b> (in 000's)	1	2	3	4	5
<b>Service Route</b> (If Applicable)					

## **APPENDIX 2**

# **DATA BASE DOCUMENTATION FLOW CHART**





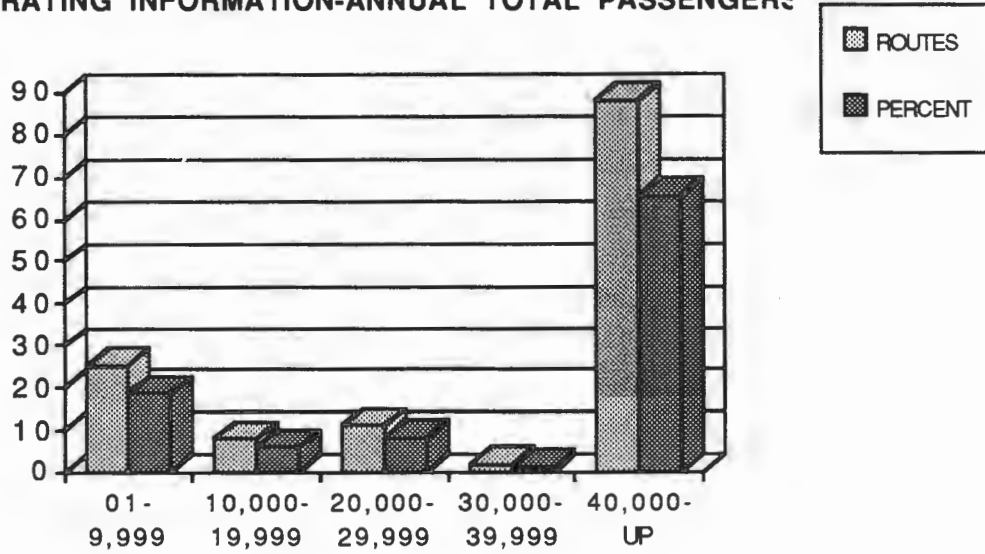


**APPENDIX 3**  
**ADDITIONAL GRAPHS AND CHARTS**

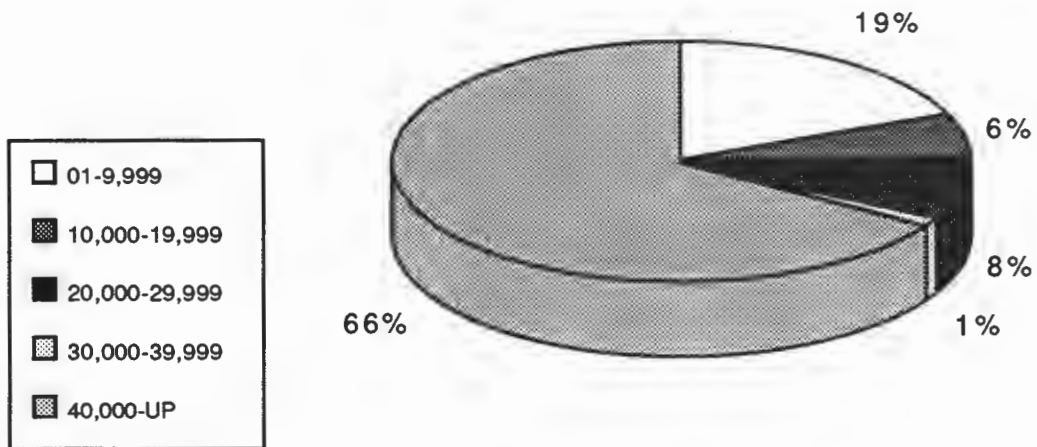




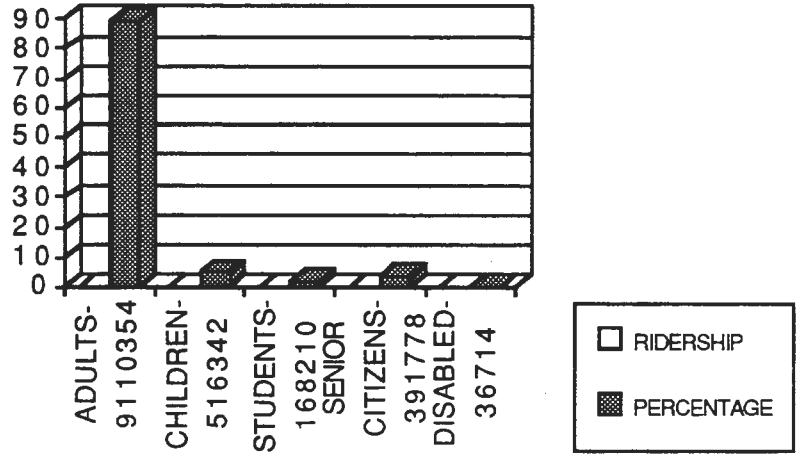
OPERATING INFORMATION-ANNUAL TOTAL PASSENGERS



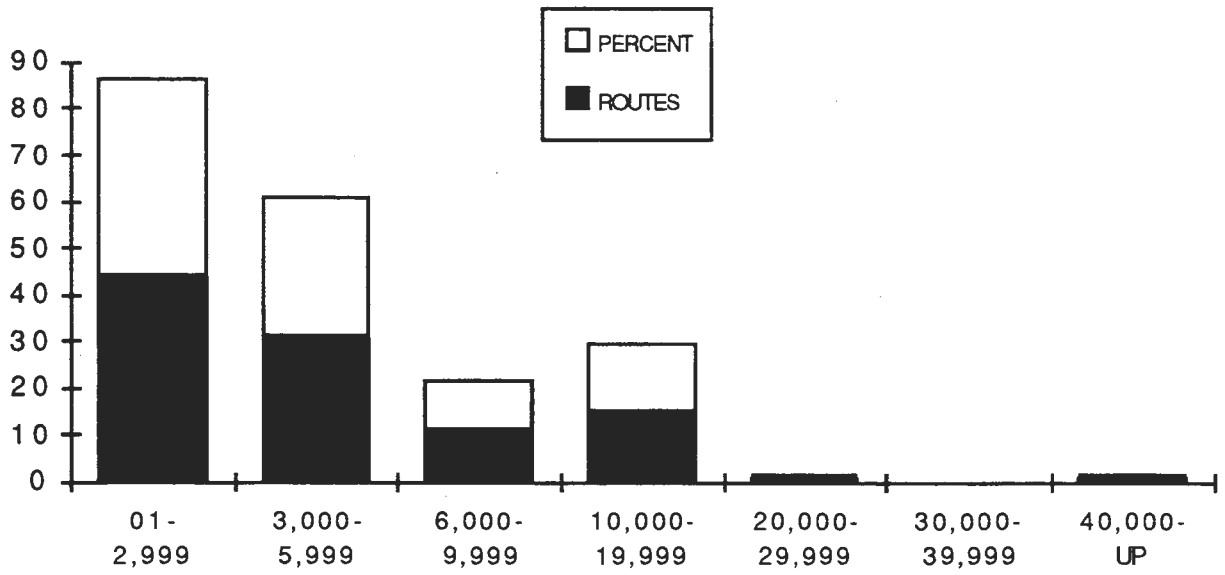
OPERATING INFORMATION-ANNUAL TOTAL PASSENGERS

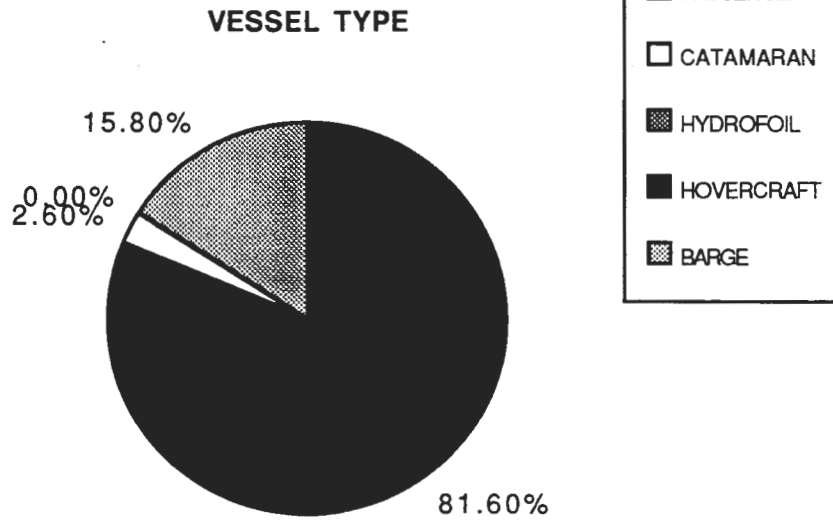


### RIDERSHIPS

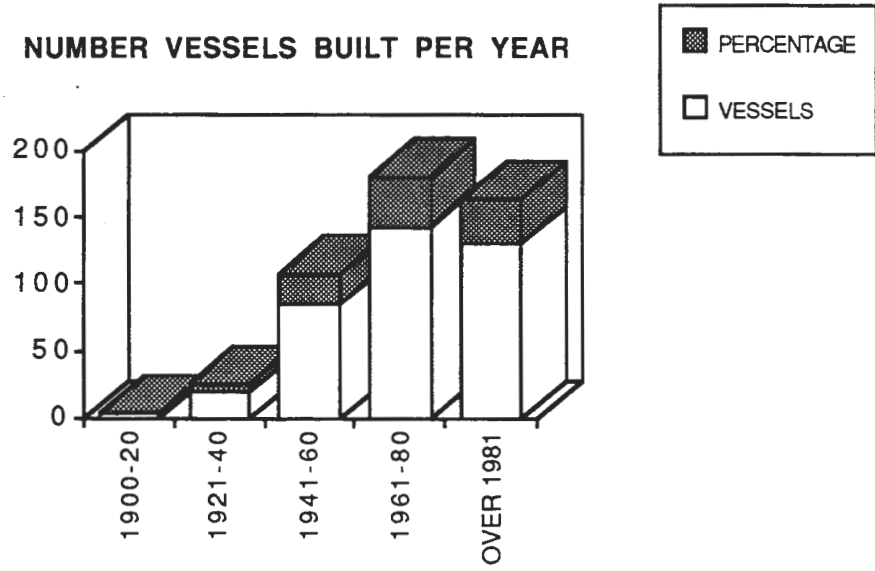


### ANNUAL VESSEL HOURS

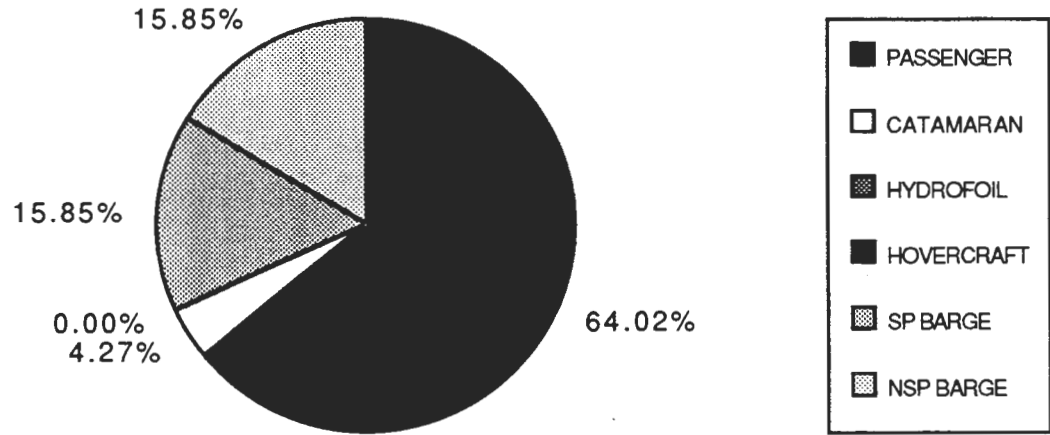




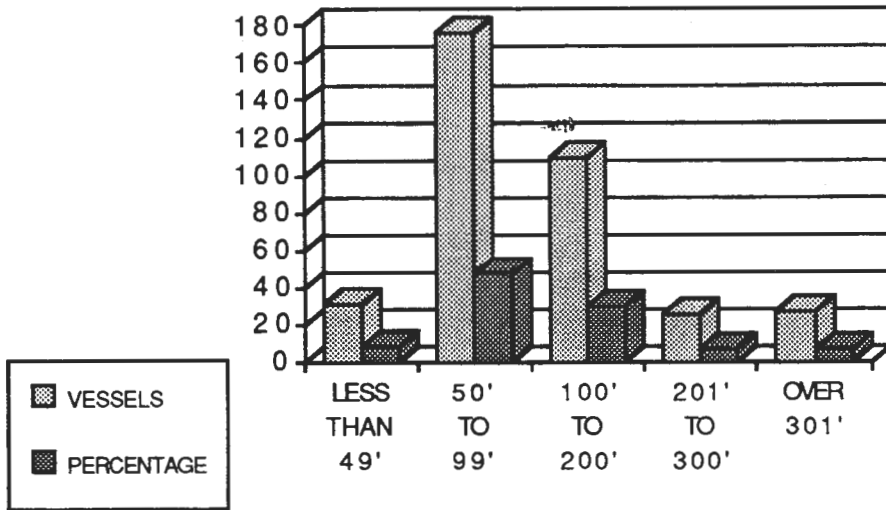
### NUMBER VESSELS BUILT PER YEAR



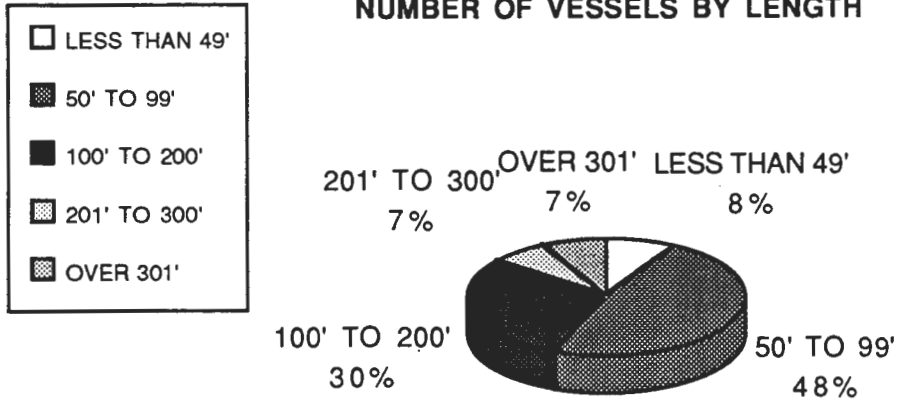
VESSEL TYPE PER COMPANY



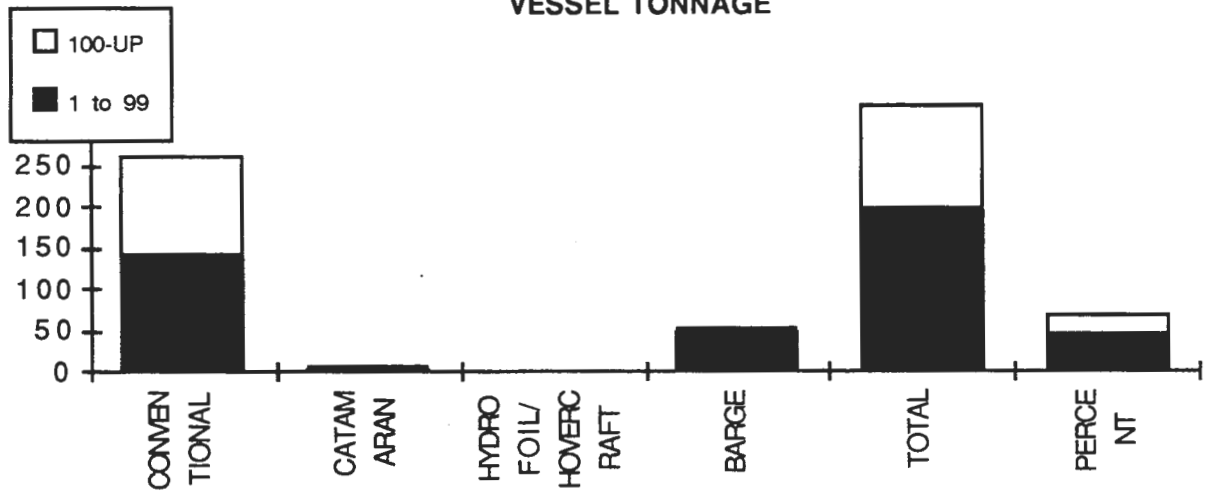
NUMBER OF VESSELS BY LENGTH



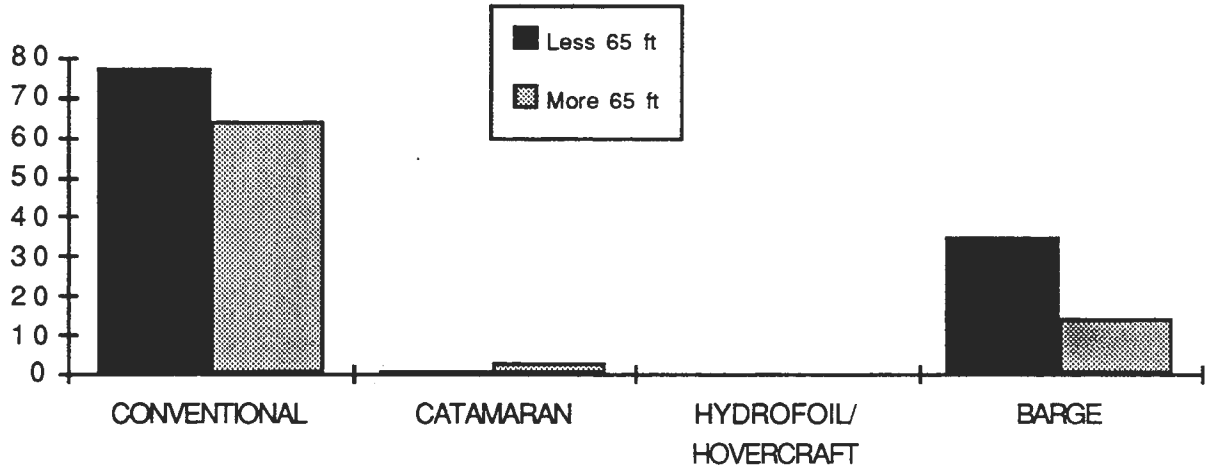
NUMBER OF VESSELS BY LENGTH



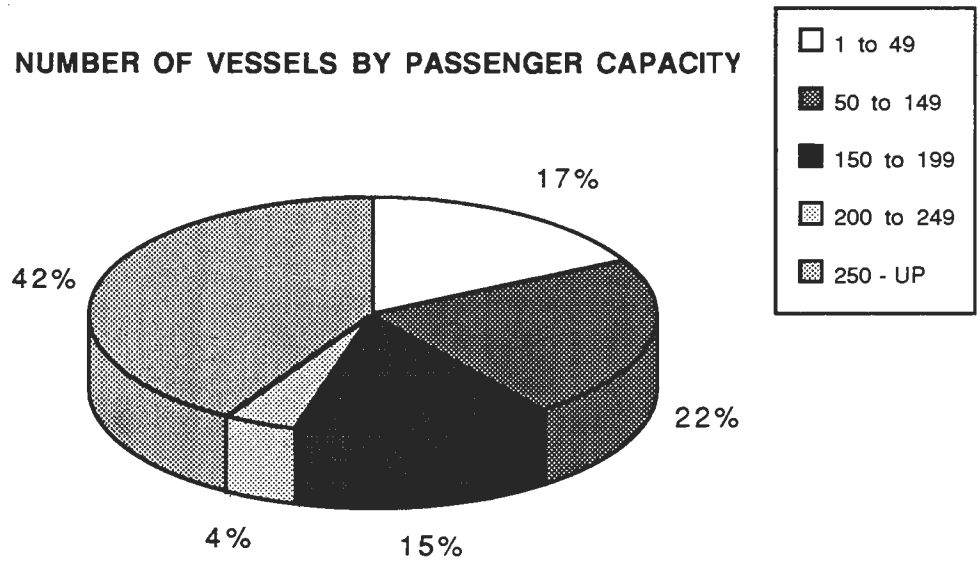
VESSEL TONNAGE

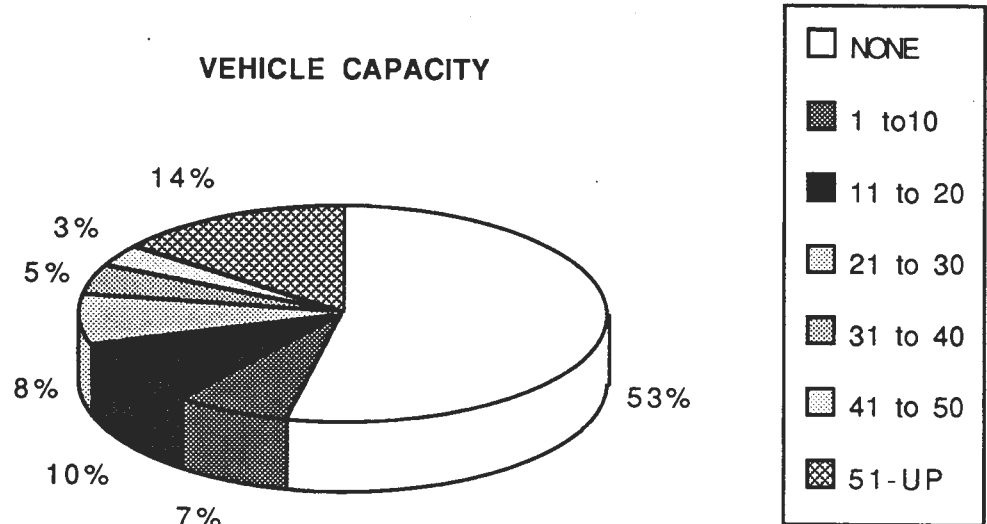
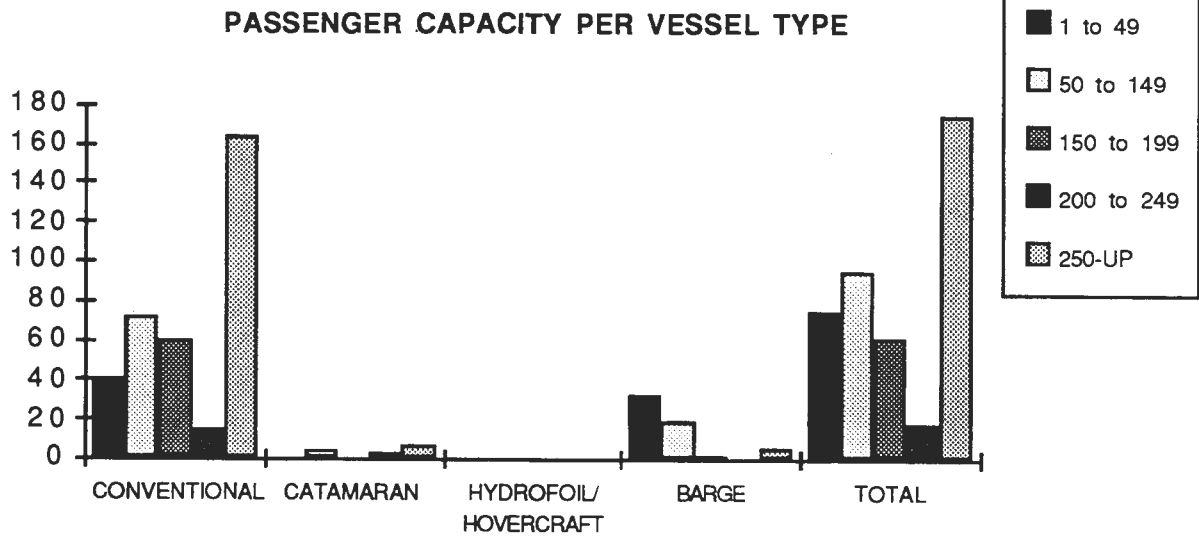


**VESSEL TONNAGE (LESS OR MORE THAN 65 FT.)**

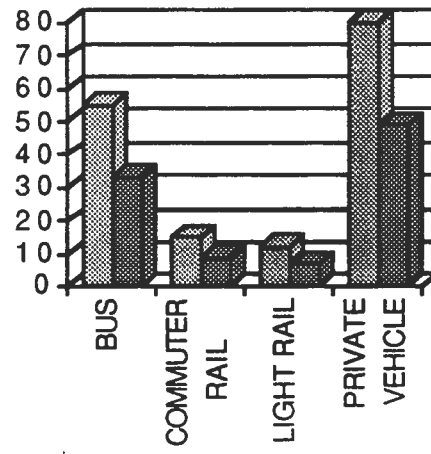
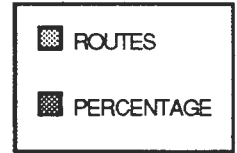


**NUMBER OF VESSELS BY PASSENGER CAPACITY**





### COMPETING COMMUTER SERVICES





**APPENDIX 4**

**EXTRACTS FROM COMPANY  
QUESTIONNAIRES**



SEQUENCE NUMBER: 117  
ORGANIZATION NAME: CASCO BAY ISLAND TRANSIT DISTRICT / CASCO BAY LINES  
ADDRESS: 56 COMMERCIAL ST., BOX 4656  
PORTLAND ME 04112  
TELEPHONE: (207)774-7871  
FAX: (207)774-7875  
CONTACT NAME: Mr. PATRICK CHRISTIAN  
CONTACT TITLE: GENERAL MANAGER  
POPULATION CENTER: GREATER PORTLAND, & ISLAND  
POPULATION: 180000  
NUMBER OF ROUTES: 4 PRIVATE

ROUTES;

ROUTE NUMBER: 1  
COMMUTER: Y EXCURSION/TOURIST: Y DINNER CRUISE: N  
CARGO: Y VEHICLE: Y  
FROM: PORTLAND, ME TO: PEAKS ISLAND  
INTERIM STOP: NONE  
MARKET AREA: PEAKS - PORTLAND POPULATION: 0  
ALTERNATIVE COMMUTING SERVICES;  
BUS: N COMMUTER RAIL: N LIGHT RAIL: N PRIVATE VEHICLE N  
RIDERSHIP;  
ADULTS: 503198 CHILDREN: 31910  
STUDENTS: 38814 SENIOR CITIZENS: 58898  
HANDICAPS: 3542 TOTAL RIDERS: 636362  
SCHEDULES;  
FIRST TRIP: 05:45 LAST TRIP: FREQUENCY: DAILY  
NUMBER/DAY: 17 PEAK HOURS:  
ON TIME PERCENTAGE: 99 CANCELLATIONS/YEAR: 4  
SCHEDULE ALTERNATIVES;  
REGULAR DAILY: N PEAK HOUR INCREASE: N LATE EVENING: N  
VESSEL TYPE: CONVENTIONAL PASSENGER  
OPERATING INFORMATION;  
DISTANCE (ONE WAY): 2.50 LOADING TIME: 10 UNDOCKING TIME: 0  
TRIP TIME: 20 DOCKING TIME: 0 UNLOADING TIME: 10  
ANNUAL VESSEL MILES: 70189 ANNUAL VESSEL HOUR: 13615  
ANNUAL REVENUE MILES: 69678 ANNUAL REVENUE HOUR: 13185  
ANNUAL TOTAL PASSENGERS: 636362 ANNUAL TOTAL VEHICLES: 14500  
ANNUAL TOTAL CARGO TONS: 6350000  
ROUTE NUMBER: 2  
COMMUTER: Y EXCURSION/TOURIST: Y DINNER CRUISE: N  
CARGO: Y VEHICLE: Y  
FROM: PORTLAND TO: CLIFF ISLAND  
INTERIM STOP: 1  
NAME: LITTLE DIAMON LONG  
MARKET AREA: PORTLAND/ CLIFF POPULATION: 61572  
ALTERNATIVE COMMUTING SERVICES;  
BUS: N COMMUTER RAIL: N LIGHT RAIL: N PRIVATE VEHICLE: N  
RIDERSHIP;  
ADULTS: 503198 CHILDREN: 31910  
STUDENTS: 38814 SENIOR CITIZENS: 58898  
HANDICAPS: 3542 TOTAL RIDERS: 632362  
SCHEDULES;  
FIRST TRIP: 05:45 LAST TRIP: FREQUENCY:  
NUMBER/DAY: 5 PEAK HOURS:  
ON TIME PERCENTAGE: 99 CANCELLATIONS/YEAR: 2  
SCHEDULE ALTERNATIVES;  
REGULAR DAILY: N PEAK HOUR INCREASE: N LATE EVENING: N  
VESSEL TYPE: CONVENTIONAL PASSENGER  
OPERATING INFORMATION;  
DISTANCE (ONE WAY): 12.00 LOADING TIME: 10 UNDOCKING TIME: 0  
TRIP TIME: 75 DOCKING TIME: 0 UNLOADING TIME: 0  
ANNUAL VESSEL MILES: 70189 ANNUAL VESSEL HOURS: 13615  
ANNUAL REVENUE MILES: 69678 ANNUAL REVENUE HOURS: 13185  
ANNUAL TOTAL PASSENGERS: 636362 ANNUAL TOTAL VEHICLES: 14500  
ANNUAL TOTAL CARGO TONS: 3650000

ROUTE NUMBER: 3  
 COMMUTER: N EXCURSION/TOURIST: Y DINNER CRUISE: N  
 CARGO: N VEHICLE: N  
 FROM: PORTLAND TO: BAILEY ISLAND  
 INTERIM STOP: NONE  
 MARKET AREA: PORTLAND/BAILEY POPULATION: 1000  
 ALTERNATIVE COMMUTING SERVICES;  
 BUS: N COMMUTER RAIL: N LIGHT RAIL: N PRIVATE VEHICLE: N  
 RIDERSHIP;  
 ADULTS: 503198 CHILDREN: 31910  
 STUDENTS: 38814 SENIOR CITIZENS: 58898  
 HANDICAPS: 3542 TOTAL RIDERS: 636362  
 SCHEDULES;  
 FIRST TRIP: 10:00 LAST TRIP: FREQUENCY: DAILY  
 NUMBER/DAY: 1 PEAK HOURS:  
 ON TIME PERCENTAGE: 99 CANCELLATIONS/YEAR: 10  
 SCHEDULE ALTERNATIVES;  
 REGULAR DAILY: N PEAK HOUR INCREASE: N LATE EVENING: N  
 VESSEL TYPE: CONVENTIONAL PASSENGER  
 OPERATING INFORMATION;  
 DISTANCE (ONE WAY): 20.00 LOADING TIME: 10 UNDOCKING TIME: 0  
 TRIP TIME: 75 DOCKING TIME: 0 UNLOADING TIME: 0  
 ANNUAL VESSEL MILES: 70189 ANNUAL VESSEL HOUR: 13615  
 ANNUAL REVENUE MILES: 69678 ANNUAL REVENUE HOUR: 13185  
 ANNUAL TOTAL PASSENGERS: 636362 ANNUAL TOTAL VEHICLES: 14500  
 ANNUAL TOTAL CARGO TONS: 3650000

ROUTE NUMBER: 4  
 COMMUTER: N EXCURSION/TOURIST: Y DINNER CRUISE: N  
 CARGO: N VEHICLE: N  
 FROM: BAILEY TO: BAILEY  
 INTERIM STOP: NONE  
 MARKET AREA: BAILEY POPULATION: 1000  
 ALTERNATIVE COMMUTING SERVICES;  
 BUS: N COMMUTER RAIL: N LIGHT RAIL: N PRIVATE VEHICLE: N  
 RIDERSHIP;  
 ADULTS: 503198 CHILDREN: 31910  
 STUDENTS: 38814 SENIOR CITIZENS: 58898  
 HANDICAPS: 3542 TOTAL RIDERS: 636362  
 SCHEDULES;  
 FIRST TRIP: 12:30 LAST TRIP: 13:30 FREQUENCY: DAILY  
 NUMBER/DAY: 1 PEAK HOURS:  
 ON TIME PERCENTAGE: 99 CANCELLATIONS/YEAR: 10  
 SCHEDULE ALTERNATIVES;  
 REGULAR DAILY: N PEAK HOUR INCREASE: N LATE EVENING: N  
 VESSEL TYPE: CONVENTIONAL PASSENGER  
 OPERATING INFORMATION;  
 DISTANCE (ONE WAY): 3.00 LOADING TIME: 10 UNDOCKING TIME: 0  
 TRIP TIME: 90 DOCKING TIME: 0 UNLOADING TIME: 0  
 ANNUAL VESSEL MILES: 70189 ANNUAL VESSEL HOUR: 13615  
 ANNUAL REVENUE MILES: 69678 ANNUAL REVENUE HOUR: 13185  
 ANNUAL TOTAL PASSENGERS: 636362 ANNUAL TOTAL VEHICLES: 1450000  
 ANNUAL TOTAL CARGO TONS: 3650000

LAND MASS CONNECTIONS;

ROUTE: 1  
 CATEGORY NAME: PEAKS ISLAND MAINLAND TO ISLAND: Y  
 ROUTE: 2  
 CATEGORY NAME: CLIFF ISLAND MAINLAND TO ISLAND: Y  
 ROUTE: 3  
 CATEGORY NAME: BAILEY MAINLAND TO ISLAND: Y  
 ROUTE: 4  
 CATEGORY NAME: BAILEY MAINLAND TO ISLAND: Y

BODY OF WATER SERVED;

ROUTE: 1  
 BODY NAME: CASCO BAY BAY: Y  
 ROUTE: 2

BODY NAME: CASCO BAY BAY: Y  
 ROUTE: 3  
 BODY NAME: CASCO BAY BAY: Y  
 ROUTE: 4  
 BODY NAME: CASCO BAY BAY: Y

FARE STRUCTURE;

ROUTE: 1(W)	TYPE: RT	CATEGORY: ADULTS	FARE: 3.00
		CATEGORY: CHILDREN	FARE: 1.50
		CATEGORY: STUDENTS	FARE: 3.00
		CATEGORY: SENIOR CITIZENS	FARE: 1.50
		CATEGORY: DISABLED/HANDICAPPED	FARE: 1.50
		CATEGORY: CAR/DRIVER	FARE: 25.00
		CATEGORY: CAR	FARE: 25.00
ROUTE: 1(S)	TYPE: RT	CATEGORY: ADULTS	FARE: 4.00
		CATEGORY: CHILDREN	FARE: 2.00
		CATEGORY: STUDENTS	FARE: 4.00
		CATEGORY: SENIOR CITIZENS	FARE: 2.00
		CATEGORY: DISABLED/HANDICAPPED	FARE: 2.00
		CATEGORY: CAR/DRIVER	FARE: 40.00
		CATEGORY: CAR	FARE: 40.00
ROUTE: 2(W)	TYPE: RT	CATEGORY: ADULTS	FARE: 4.10
		CATEGORY: CHILDREN	FARE: 2.05
		CATEGORY: STUDENTS	FARE: 4.10
		CATEGORY: SENIOR CITIZENS	FARE: 2.05
		CATEGORY: DISABLED/HANDICAPPED	FARE: 2.05
		CATEGORY: CAR/DRIVER	FARE: 40.00
		CATEGORY: CAR	FARE: 40.00
ROUTE: 2(S)	TYPE: RT	CATEGORY: ADULTS	FARE: 5.75
		CATEGORY: CHILDREN	FARE: 2.85
		CATEGORY: STUDENTS	FARE: 5.75
		CATEGORY: SENIOR CITIZENS	FARE: 2.85
		CATEGORY: DISABLED/HANDICAPPED	FARE: 2.85
		CATEGORY: CAR/DRIVER	FARE: 56.00
		CATEGORY: CAR	FARE: 56.00
ROUTE: 3	TYPE: RT	CATEGORY: ADULTS	FARE: 12.75
		CATEGORY: CHILDREN	FARE: 6.00
		CATEGORY: SENIOR CITIZENS	FARE: 11.50
		CATEGORY: DISABLED/HAMDICAPPED	FARE: 11.50
ROUTE: 4	TYPE: RT	CATEGORY: ADULTS	FARE: 7.00
		CATEGORY: CHILDRENS	FARE: 3.00
		CATEGORY: SENIOR CICITENS	FARE: 6.00
		CATEGORY: DISABLED/HANDICAPPED	FARE: 6.00

VESSEL DESIGN;

VESSEL 1, TYPE: 1 BUILDER:  
 MODEL: BLOUNT 65' ARCHITECT: BLOUNT  
 YEAR BUILT: 1963 COST: 100000 PRESENT VALUE: 0  
 FUEL UTILIZED: DIESEL  
 VESSEL SPECIFICATIONS(GENERAL);  
 LOA: 65 BEAM: 28 DRAFT: 6 TONNAGE: 0.00  
 MAXIMUM SPEED: 10 CRUISING SPEED: 10 WALK\_ON: Y DRIVE\_ON: N  
 VESSEL CAPACITIES;  
 PASSENGERS: 254 VEHICLES: 1 CARGO/MAIL (TONS): 10  
 FUEL(GALLONS): 1500 CREW: 3  
 ENGINEERING PLANT;  
 TYPE OF POWER: DIESEL BRAKE HORSE POWER: 250  
 NUMBER OF PROPELLERS: 1 TYPE DRIVE: GEAR  
 BOW THRUSTERS: N

VESSEL 2, TYPE: 1 BUILDER:  
 MODEL: BLOUNT 365' ARCHITECT: BLOUNT  
 YEAR BUILT: 1967 COST: 125000 PRESENT VALUE: 0  
 FUEL UTILIZED: DIESEL  
 VESSEL SPECIFICATIONS(GENERAL);  
 LOA: 65 BEAM: 28 DRAFT: 6 TONNAGE: 0.00  
 MAXIMUM SPEED: 10 CRUISING SPEED: 10 WALK\_ON: Y DRIVE\_ON: N

VESSEL CAPACITIES;  
PASSENGERS: 300 VEHICLES: 0 CARGO/MAIL (TONS): 3  
FUEL(GALLONS): 1500 CREW: 3  
ENGINEERING PLANT;  
TYPE OF POWER: DIESEL BRAKE HORSE POWER: 250  
NUMBER OF PROPELLERS: 1 TYPE DRIVE: GEAR  
BOW THRUSTERS: N

VESSEL 3, TYPE: 1 BUILDER:  
MODEL: BLOUNT 65' ARCHITECT: BLOUNT  
YEAR BUILT: 1974 COST: 150000 PRESENT VALUE: 0  
FUEL UTILIZED: DIESEL  
VESSEL SPECIFICATIONS(GENERAL);  
LOA: 65 BEAM: 28 DRAFT: 5 TONNAGE: 0.00  
MAXIMUM SPEED: 10 CRUISING SPEED: 10 WALK\_ON: Y DRIVE\_ON: N  
VESSEL CAPACITIES;  
PASSENGERS: 300 VEHICLES: 0 CARGO/MAIL (TONS): 3  
FUEL(GALLONS): 1500 CREW: 3  
ENGINEERING PLANT;  
TYPE OF POWER: DIESEL BRAKE HORSE POWER: 250  
NUMBER OF PROPELLERS: 1 TYPE DRIVE: GEAR  
BOW THRUSTERS: N

VESSEL 4, TYPE: 1 BUILDER:  
MODEL: BLOUNT 122' ARCHITECT: BLOUNT - JIM SALAND  
YEAR BUILT: 1987 COST: 1200000 PRESENT VALUE: 0  
FUEL UTILIZED: DIESEL  
VESSEL SPECIFICATIONS(GENERAL);  
LOA: 122 BEAM: 36 DRAFT: 9 TONNAGE: 0.00  
MAXIMUM SPEED: 10 CRUISING SPEED: 10 WALK\_ON: Y DRIVE\_ON: Y  
VESSEL CAPACITIES;  
PASSENGERS: 350 VEHICLES: 12 CARGO/MAIL (TONS): 200  
FUEL(GALLONS): 2500 CREW: 4  
ENGINEERING PLANT;  
TYPE OF POWER: DIESEL BRAKE HORSE POWER: 500  
NUMBER OF PROPELLERS: 2 TYPE DRIVE: GEAR  
BOW THRUSTERS: N

TERMINALS;  
TERMINAL: 1 ROUTE: 1 LOCATION: PORTLAND, ME  
OWNERSHIP: PUBLIC AGE: 5 DOCK CAPACITY: 5  
FARE COLLECTION: PIER LENGTH: 300 APRON WIDTH: 10  
DRAFT: 9 TIDE RANGE: 5 LAYOVER CAPACITY: 5 LIFT OFF/ON: Y  
DRIVE OFF/ON: Y ROLL OFF/ON: Y RAMP/GANGWAY: Y WASTE DISPOSAL: Y  
ADA COMPLIANCE;  
AMENITIES: N RAMPS: N ELEVATORS: N RESTROOMS: Y DOORS: Y  
INTERMODAL INTERFACE (LAND TRANSPORT);  
OPERATOR:  
TAXI/JITNEY: Y BUS: Y RAIL: N LIGHT-RAIL: N PROXIMITY: 0  
NUMBER OF TRIPS;  
NUMBER OF TRIPS/DAY: 0 NUMBER OF ROUTES: 0 FREQUENCY: 0  
PARKING;  
SPACES: 0 HOURLY FEE: 0.00 DAILY FEE: 0.00 DROP/PICK: Y  
VALET: N BICYCLE: Y  
ADA COMPLIANCE: Y PEDESTRIAN ACCESS: Y

TERMINAL: 2 ROUTE: 1 LOCATION: PEAKS ISLAND  
OWNERSHIP: PUBLIC AGE: 1 DOCK CAPACITY: 2  
FARE COLLECTION: PIER LENGTH: 100 APRON WIDTH: 11  
DRAFT: 9 TIDE RANGE: 5 LAYOVER CAPACITY: 0 LIFT OFF/ON: N  
DRIVE OFF/ON: Y ROLL OFF/ON: Y RAMP/GANGWAY: N WASTE DISPOSAL: N  
ADA COMPLIANCE;  
AMENITIES: N RAMPS: N ELEVATORS: N RESTROOMS: N DOORS: N  
INTERMODAL INTERFACE (LAND TRANSPORT);  
OPERATOR:  
TAXI/JITNEY: Y BUS: Y RAIL: N LIGHT-RAIL: N PROXIMITY: 0  
NUMBER OF TRIPS;

NUMBER OF TRIPS/DAY: 0 NUMBER OF ROUTES: 0 FREQUENCY: 0  
PARKING;  
SPACES: 0 HOURLY FEE: 0.00 DAILY FEE: 0.00 DROP/PICK: Y  
VALET: N BICYCLE: Y  
ADA COMPLIANCE: Y PEDESTRIAN ACCESS: Y

TERMINAL: 3 ROUTE: 2 LOCATION: ISLAND PASSENER WHAFS  
OWNERSHIP: PUBLIC AGE: 15 DOCK CAPACITY: 1  
FARE COLLECTION: PIER LENGTH: 100 APRON WIDTH: 0  
DRAFT: 9 TIDE RANGE: 5 LAYOVER CAPACITY: 0 LIFT OFF/ON: N  
DRIVE OFF/ON: N ROLL OFF/ON: N RAMP/GANGWAY: Y WASTE DISPOSAL: N  
ADA COMPLIANCE;

AMENITIES: N RAMPS: N ELEVATORS: N RESTROOMS: N DOORS: N  
INTERMODAL INTERFACE (LAND TRANSPORT);

OPERATOR:

TAXI/JITNEY: Y BUS: Y RAIL: N LIGHT-RAIL: N PROXIMITY: 0

NUMBER OF TRIPS;

NUMBER OF TRIPS/DAY: 0 NUMBER OF ROUTES: 0 FREQUENCY:  
PARKING;  
SPACES: 0 HOURLY FEE: 0.00 DAILY FEE: 0.00 DROP/PICK: Y  
VALET: N BICYCLE: Y  
ADA COMPLIANCE: Y PEDESTRIAN ACCESS: Y





SEQUENCE NUMBER: 189  
ORGANIZATION NAME: LAKE CHAMPLAIN TRANSPORTATION CO.  
ADDRESS: KING STREET DOCK  
BURLINGTON VT 05401  
TELEPHONE: (802)864-9804  
FAX: (802)864-6830  
CONTACT NAME: MR. RAY PECOR / HENRY SORRELL  
CONTACT TITLE: OWNER / GEN. MANAGER  
POPULATION CENTER: GRAND ISLAND, VT  
POPULATION: 1238  
NUMBER OF ROUTES: 3 PRIVATE

ROUTES;

ROUTE NUMBER: 1  
COMMUTER: Y EXCURSION/TOURIST: N DINNER CRUISE: N  
CARGO: N VEHICLE: Y  
FROM: GRAND ISLAND, VT TO: PLATTSBURGH, NY  
INTERIM STOP: NONE  
MARKET AREA: PLATTSBURGH, NY POPULATION: 21057  
ALTERNATIVE COMMUTING SERVICES;  
BUS: Y COMMUTER RAIL: Y LIGHT RAIL: Y PRIVATE VEHICLE: Y  
RIDERSHIP;  
ADULTS: 0 CHILDREN: 0  
STUDENTS: 0 SENIOR CITIZENS: 0  
HANDICAPS: 0 TOTAL RIDERS: 0  
SCHEDULES;  
FIRST TRIP: 05:00 LAST TRIP: 24:20 FREQUENCY: DAILY  
NUMBER/DAY: 57 PEAK HOURS:  
ON TIME PERCENTAGE: 95 CANCELLATIONS/YEAR: 10  
SCHEDULE ALTERNATIVES;  
REGULAR DAILY: Y PEAK HOUR INCREASE: Y LATE EVENING: Y  
VESSEL TYPE: CONVENTIONAL PASSENGER  
OPERATING INFORMATION;  
DISTANCE (ONE WAY): 2.00 LOADING TIME: 4 UNDOCKING TIME: 1  
TRIP TIME: 12 DOCKING TIME: 1 UNLOADING TIME: 4  
ANNUAL VESSEL MILES: 0 ANNUAL VESSEL HOUR: 13000  
ANNUAL REVENUE MILES: 0 ANNUAL REVENUE HOUR: 13000  
ANNUAL TOTAL PASSENGERS: 0 ANNUAL TOTAL VEHICLES: 630000  
ANNUAL TOTAL CARGO TONS: 0  
ROUTE NUMBER: 2  
COMMUTER: Y EXCURSION/TOURIST: N DINNER CRUISE: N  
CARGO: N VEHICLE: Y  
FROM: BURLINGTON, VT TO: PORTKENT, NY  
INTERIM STOP: NONE  
MARKET AREA: PORTKENT, NY POPULATION: 390  
ALTERNATIVE COMMUTING SERVICES;  
BUS: Y COMMUTER RAIL: Y LIGHT RAIL: N PRIVATE VEHICLE: Y  
RIDERSHIP;  
ADULTS: 0 CHILDREN: 0  
STUDENTS: 0 SENIOR CITIZENS: 0  
HANDICAPS: 0 TOTAL RIDERS: 0  
SCHEDULES;  
FIRST TRIP: 08:00 LAST TRIP: 18:30 FREQUENCY: DAILY  
NUMBER/DAY: 10 PEAK HOURS: 11:00-15:0  
ON TIME PERCENTAGE: 95 CANCELLATIONS/YEAR: 3  
SCHEDULE ALTERNATIVES;  
REGULAR DAILY: Y PEAK HOUR INCREASE: N LATE EVENING: Y  
VESSEL TYPE: CONVENTIONAL PASSENGER  
OPERATING INFORMATION;  
DISTANCE (ONE WAY): 12.00 LOADING TIME: 8 UNDOCKING TIME: 1  
TRIP TIME: 60 DOCKING TIME: 1 UNLOADING TIME: 8  
ANNUAL VESSEL MILES: 0 ANNUAL VESSEL HOUR: 4500  
ANNUAL REVENUE MILES: 0 ANNUAL REVENUE HOUR: 4500  
ANNUAL TOTAL PASSENGERS: 0 ANNUAL TOTAL VEHICLES: 83000  
ANNUAL TOTAL CARGO TONS: 0  
ROUTE NUMBER: 3

COMMUTER: Y EXCURSION/TOURIST: N DINNER CRUISE: N  
 CARGO: N VEHICLE: Y  
 FROM: CHARLOTTE, VT TO: ESSEX, NY  
 INTERIM STOP: NONE  
 MARKET AREA: CHARLOTTE, VT - ESSEX, NY POPULATION: 3000  
 ALTERNATIVE COMMUTING SERVICES;  
 BUS: Y COMMUTER RAIL: Y LIGHT RAIL: Y PRIVATE VEHICLE: Y  
 RIDERSHIP;  
 ADULTS: 0 CHILDREN: 0  
 STUDENTS: 0 SENIOR CITIZENS: 0  
 HANDICAPS: 0 TOTAL RIDERS: 0  
 SCHEDULES;  
 FIRST TRIP: 06:30 LAST TRIP: 20:00 FREQUENCY: DAILY  
 NUMBER/DAY: 26 PEAK HOURS: 10:00-16:0  
 ON TIME PERCENTAGE: 97 CANCELLATIONS/YEAR: 1  
 SCHEDULE ALTERNATIVES;  
 REGULAR DAILY: Y PEAK HOUR INCREASE: N LATE EVENING: Y  
 VESSEL TYPE: CONVENTIONAL PASSENGER  
 OPERATING INFORMATION;  
 DISTANCE (ONE WAY): 3.00 LOADING TIME: 4 UNDOCKING TIME: 1  
 TRIP TIME: 20 DOCKING TIME: 1 UNLOADING TIME: 4  
 ANNUAL VESSEL MILES: 0 ANNUAL VESSEL HOUR: 5500  
 ANNUAL REVENUE MILES: 0 ANNUAL REVENUE HOUR: 5500  
 ANNUAL TOTAL PASSENGERS: 0 ANNUAL TOTAL VEHICLES: 10800  
 ANNUAL TOTAL CARGO TONS: 0

LAND MASS CONNECTIONS;

ROUTE: 1  
 CATEGORY NAME: LAKEPORT TO LAKEPORT: Y  
 ROUTE: 2  
 CATEGORY NAME: LAKEPORT TO LAKEPORT: Y  
 ROUTE: 3  
 CATEGORY NAME: LAKEPORT TO LAKEPORT: Y

BODY OF WATER SERVED;

ROUTE: 1  
 BODY NAME: LAKE CHAMPLAIN LAKE: Y  
 ROUTE: 2  
 BODY NAME: LAKE CHAMPLAIN LAKE: Y  
 ROUTE: 3  
 BODY NAME: LAKE CHAMPLAIN LAKE: Y

FARE STRUCTURE;

ROUTE: 1 TYPE: RT CATEGORY: ADULTS FARE: 2.50  
 CATEGORY: CHILDREN FARE: 0.75  
 CATEGORY: SENIOR CITIZENS FARE: 2.10  
 CATEGORY: CAR/DRIVER FARE: 11.75  
 ROUTE: 2 TYPE: RT CATEGORY: ADULTS FARE: 5.50  
 CATEGORY: CHILDREN FARE: 1.50  
 CATEGORY: SENIOR CITIZENS FARE: 4.70  
 CATEGORY: CAR/DRIVER FARE: 28.00  
 ROUTE: 3 TYPE: RT CATEGORY: ADULTS FARE: 2.50  
 CATEGORY: CHILDREN FARE: 0.75  
 CATEGORY: CAR/DRIVER FARE: 11.75

VESSEL DESIGN;

VESSEL 1, TYPE: 1 BUILDER: HOUMA  
 MODEL: ARCHITECT:  
 YEAR BUILT: 1992 COST: 0 PRESENT VALUE: 200000  
 FUEL UTILIZED: DIESEL  
 VESSEL SPECIFICATIONS (GENERAL);  
 LOA: 196 BEAM: 44 DRAFT: 7 TONNAGE: 279.00  
 MAXIMUM SPEED: 10 CRUISING SPEED: 10 WALK\_ON: Y DRIVE\_ON: Y  
 VESSEL CAPACITIES;  
 PASSENGERS: 300 VEHICLES: 50 CARGO/MAIL (TONS): 0  
 FUEL (GALLONS): 9900 CREW: 4  
 ENGINEERING PLANT;

TYPE OF POWER: DIESEL                    BRAKE HORSE POWER:     1550  
NUMBER OF PROPELLERS:     2     TYPE DRIVE:     GEAR  
BOW THRUSTERS: N

VESSEL 2,    TYPE:    1                                    BUILDER:     HOUMA  
MODEL:                                    ARCHITECT:  
YEAR BUILT:    1988    COST:                    0    PRESENT VALUE:    2000000  
FUEL UTILIZED: DIESEL  
VESSEL SPECIFICATIONS(GENERAL);  
LOA:     196     BEAM:    432     DRAFT:     7     TONNAGE:    267.00  
MAXIMUM SPEED:    10     CRUISING SPEED:    10     WALK\_ON:    Y     DRIVE\_ON:    Y  
VESSEL CAPACITIES;  
PASSENGERS:        200    VEHICLES:        56     CARGO/MAIL (TONS):        0  
FUEL(GALLONS):    9900    CREW:            4  
ENGINEERING PLANT;  
TYPE OF POWER: DIESEL                    BRAKE HORSE POWER:     1550  
NUMBER OF PROPELLERS:     2     TYPE DRIVE:     GEAR  
BOW THRUSTERS: N

VESSEL 3,    TYPE:    1                                    BUILDER:     EASTERN SHIPYARD  
MODEL:                                    ARCHITECT:  
YEAR BUILT:    1984    COST:                    0    PRESENT VALUE:    1800000  
FUEL UTILIZED: DIESEL  
VESSEL SPECIFICATIONS(GENERAL);  
LOA:     180     BEAM:    436     DRAFT:     7     TONNAGE:    269.00  
MAXIMUM SPEED:    10     CRUISING SPEED:    10     WALK\_ON:    Y     DRIVE\_ON:    Y  
VESSEL CAPACITIES;  
PASSENGERS:        196    VEHICLES:        42     CARGO/MAIL (TONS):        0  
FUEL(GALLONS):    9900    CREW:            4  
ENGINEERING PLANT;  
TYPE OF POWER: DIESEL                    BRAKE HORSE POWER:     1410  
NUMBER OF PROPELLERS:     2     TYPE DRIVE:     GEAR  
BOW THRUSTERS: N

VESSEL 4,    TYPE:    1                                    BUILDER:     MERRIL STEVENS SHIPYARD  
MODEL:                                    ARCHITECT:  
YEAR BUILT:    1913    COST:                    0    PRESENT VALUE:    5000000  
FUEL UTILIZED: DIESEL  
VESSEL SPECIFICATIONS(GENERAL);  
LOA:     140     BEAM:    44     DRAFT:     7     TONNAGE:    333.00  
MAXIMUM SPEED:    10     CRUISING SPEED:    10     WALK\_ON:    Y     DRIVE\_ON:    Y  
VESSEL CAPACITIES;  
PASSENGERS:        311    VEHICLES:        28     CARGO/MAIL (TONS):        0  
FUEL(GALLONS):    4700    CREW:            4  
ENGINEERING PLANT;  
TYPE OF POWER: DIESEL                    BRAKE HORSE POWER:     730  
NUMBER OF PROPELLERS:     2     TYPE DRIVE:     GEAR  
BOW THRUSTERS: N

VESSEL 5,    TYPE:    1                                    BUILDER:     BALTIMORE DRYDOCK  
MODEL:                                    ARCHITECT:  
YEAR BUILT:    1930    COST:                    0    PRESENT VALUE:    5600000  
FUEL UTILIZED: DIESEL  
VESSEL SPECIFICATIONS(GENERAL);  
LOA:     155     BEAM:    44     DRAFT:     7     TONNAGE:    440.00  
MAXIMUM SPEED:    10     CRUISING SPEED:    10     WALK\_ON:    Y     DRIVE\_ON:    Y  
VESSEL CAPACITIES;  
PASSENGERS:        312    VEHICLES:        28     CARGO/MAIL (TONS):        0  
FUEL(GALLONS):    5000    CREW:            5  
ENGINEERING PLANT;  
TYPE OF POWER: DIESEL                    BRAKE HORSE POWER:     550  
NUMBER OF PROPELLERS:     2     TYPE DRIVE:     DIRECT  
BOW THRUSTERS: N

VESSEL 6,    TYPE:    1                                    BUILDER:     LAKE CHAMPLAIN  
MODEL:                                    ARCHITECT:  
YEAR BUILT:    1948    COST:                    0    PRESENT VALUE:    3000000

FUEL UTILIZED: DIESEL  
VESSEL SPECIFICATIONS(GENERAL);  
LOA: 190 BEAM: 44 DRAFT: 7 TONNAGE: 446.00  
MAXIMUM SPEED: 11 CRUISING SPEED: 11 WALK\_ON: Y DRIVE\_ON: Y  
VESSEL CAPACITIES;  
PASSENGERS: 348 VEHICLES: 45 CARGO/MAIL (TONS): 0  
FUEL(GALLONS): 9000 CREW: 4  
ENGINEERING PLANT;  
TYPE OF POWER: DIESEL BRAKE HORSE POWER: 850  
NUMBER OF PROPELLERS: 2 TYPE DRIVE: REVERSE GEAR  
BOW THRUSTERS: N

TERMINALS;  
TERMINAL: 1 ROUTE: 1 LOCATION: GRAND ISLE  
OWNERSHIP: PRIVATE AGE: 250 DOCK CAPACITY: 2  
FARE COLLECTION: ON DORK PIER LENGTH: 60 APRON WIDTH: 15  
DRAFT: 15 TIDE RANGE: 0 LAYOVER CAPACITY: 3 LIFT OFF/ON: N  
DRIVE OFF/ON: Y ROLL OFF/ON: Y RAMP/GANGWAY: Y WASTE DISPOSAL: N  
ADA COMPLIANCE;  
AMENITIES: Y RAMPS: N ELEVATORS: N RESTROOMS: Y DOORS: Y  
INTERMODAL INTERFACE (LAND TRANSPORT);  
OPERATOR:  
TAXI/JITNEY: Y BUS: N RAIL: N LIGHT-RAIL: N PROXIMITY: 0  
NUMBER OF TRIPS;  
NUMBER OF TRIPS/DAY: 0 NUMBER OF ROUTES: 0 FREQUENCY:  
PARKING;  
SPACES: 50 HOURLY FEE: 0.00 DAILY FEE: 0.00 DROP/PICK: N  
VALET: N BICYCLE: Y  
ADA COMPLIANCE: N PEDESTRIAN ACCESS: Y

TERMINAL: 2 ROUTE: 1 LOCATION: CUMBERLAND  
OWNERSHIP: PRIVATE AGE: 250 DOCK CAPACITY: 2  
FARE COLLECTION: ON DORK PIER LENGTH: 60 APRON WIDTH: 15  
DRAFT: 15 TIDE RANGE: 0 LAYOVER CAPACITY: 2 LIFT OFF/ON: N  
DRIVE OFF/ON: Y ROLL OFF/ON: Y RAMP/GANGWAY: N WASTE DISPOSAL: N  
ADA COMPLIANCE;  
AMENITIES: Y RAMPS: N ELEVATORS: N RESTROOMS: Y DOORS: Y  
INTERMODAL INTERFACE (LAND TRANSPORT);  
OPERATOR:  
TAXI/JITNEY: N BUS: N RAIL: N LIGHT-RAIL: N PROXIMITY: 0  
NUMBER OF TRIPS;  
NUMBER OF TRIPS/DAY: 0 NUMBER OF ROUTES: 0 FREQUENCY:  
PARKING;  
SPACES: 50 HOURLY FEE: 0.00 DAILY FEE: 0.00 DROP/PICK: N  
VALET: N BICYCLE: Y  
ADA COMPLIANCE: N PEDESTRIAN ACCESS: Y

TERMINAL: 3 ROUTE: 2 LOCATION: BURLINGTON  
OWNERSHIP: PRIVATE AGE: 255 DOCK CAPACITY: 2  
FARE COLLECTION: ON DORK PIER LENGTH: 50 APRON WIDTH: 13  
DRAFT: 15 TIDE RANGE: 0 LAYOVER CAPACITY: 10 LIFT OFF/ON: N  
DRIVE OFF/ON: Y ROLL OFF/ON: Y RAMP/GANGWAY: N WASTE DISPOSAL: N  
ADA COMPLIANCE;  
AMENITIES: Y RAMPS: N ELEVATORS: N RESTROOMS: Y DOORS: Y  
INTERMODAL INTERFACE (LAND TRANSPORT);  
OPERATOR:  
TAXI/JITNEY: N BUS: Y RAIL: N LIGHT-RAIL: N PROXIMITY: 200  
NUMBER OF TRIPS;  
NUMBER OF TRIPS/DAY: 0 NUMBER OF ROUTES: 0 FREQUENCY:  
PARKING;  
SPACES: 50 HOURLY FEE: 0.00 DAILY FEE: 0.00 DROP/PICK: N  
VALET: N BICYCLE: N  
ADA COMPLIANCE: Y PEDESTRIAN ACCESS: Y

TERMINAL: 4 ROUTE: 2 LOCATION: PORT KENT  
OWNERSHIP: PRIVATE AGE: 250 DOCK CAPACITY: 2  
FARE COLLECTION: ON DORK PIER LENGTH: 40 APRON WIDTH: 13

DRAFT: 15 TIDE RANGE: 0 LAYOVER CAPACITY: 2 LIFT OFF/ON: N  
DRIVE OFF/ON: Y ROLL OFF/ON: Y RAMP/GANGWAY: N WASTE DISPOSAL: N  
ADA COMPLIANCE;  
AMENITIES: Y RAMPS: N ELEVATORS: N RESTROOMS: Y DOORS: Y  
INTERMODAL INTERFACE (LAND TRANSPORT);  
OPERATOR:  
TAXI/JITNEY: N BUS: N RAIL: Y LIGHT-RAIL: N PROXIMITY: 0  
NUMBER OF TRIPS;  
NUMBER OF TRIPS/DAY: 0 NUMBER OF ROUTES: 0 FREQUENCY:  
PARKING;  
SPACES: 50 HOURLY FEE: 0.00 DAILY FEE: 0.00 DROP/PICK: N  
VALET: N BICYCLE: N  
ADA COMPLIANCE: Y PEDESTRIAN ACCESS: Y

TERMINAL: 5 ROUTE: 3 LOCATION: CHARLOTTE  
OWNERSHIP: PRIVATE AGE: 250 DOCK CAPACITY: 2  
FARE COLLECTION: ON DORK PIER LENGTH: 40 APRON WIDTH: 13  
DRAFT: 15 TIDE RANGE: 0 LAYOVER CAPACITY: 2 LIFT OFF/ON: N  
DRIVE OFF/ON: Y ROLL OFF/ON: Y RAMP/GANGWAY: N WASTE DISPOSAL: N  
ADA COMPLIANCE;  
AMENITIES: Y RAMPS: N ELEVATORS: N RESTROOMS: Y DOORS: Y  
INTERMODAL INTERFACE (LAND TRANSPORT);  
OPERATOR:  
TAXI/JITNEY: N BUS: N RAIL: N LIGHT-RAIL: N PROXIMITY: 0  
NUMBER OF TRIPS;  
NUMBER OF TRIPS/DAY: 0 NUMBER OF ROUTES: 0 FREQUENCY:  
PARKING;  
SPACES: 30 HOURLY FEE: 0.00 DAILY FEE: 0.00 DROP/PICK: N  
VALET: N BICYCLE: N  
ADA COMPLIANCE: Y PEDESTRIAN ACCESS: Y

TERMINAL: 6 ROUTE: 3 LOCATION: ESSEX  
OWNERSHIP: PRIVATE AGE: 250 DOCK CAPACITY: 1  
FARE COLLECTION: ON DORK PIER LENGTH: 40 APRON WIDTH: 13  
DRAFT: 15 TIDE RANGE: 0 LAYOVER CAPACITY: 1 LIFT OFF/ON: N  
DRIVE OFF/ON: Y ROLL OFF/ON: Y RAMP/GANGWAY: N WASTE DISPOSAL: N  
ADA COMPLIANCE;  
AMENITIES: Y RAMPS: N ELEVATORS: N RESTROOMS: Y DOORS: Y  
INTERMODAL INTERFACE (LAND TRANSPORT);  
OPERATOR:  
TAXI/JITNEY: N BUS: N RAIL: N LIGHT-RAIL: N PROXIMITY: 0  
NUMBER OF TRIPS;  
NUMBER OF TRIPS/DAY: 0 NUMBER OF ROUTES: 0 FREQUENCY:  
PARKING;  
SPACES: 8 HOURLY FEE: 0.00 DAILY FEE: 0.00 DROP/PICK: N  
VALET: N BICYCLE: N  
ADA COMPLIANCE: Y PEDESTRIAN ACCESS: Y

VESSEL MAINTENANCE;

FACILITY: 1 LOCATION: BURLINGTON  
DRYDOCK: N MARINE RAILWAY: N STRADDLE CARRIER: N MARGINAL WHARF: N  
CAPACITY: 10 AVERAGE ANNUAL MAINTENANCE EXPENDITURES: 0 ROUTE: 0

FACILITY: 2 LOCATION: SHELBORNE  
DRYDOCK: Y MARINE RAILWAY: Y STRADDLE CARRIER: N MARGINAL WHARF: N  
CAPACITY: 1 AVERAGE ANNUAL MAINTENANCE EXPENDITURES: 0 ROUTE: 0



SEQUENCE NUMBER: 156  
ORGANIZATION NAME: WOODS HOLE, MARTHA'S VINEYARD & NANTUCKET STEAMSHIP AUTH.  
ADDRESS: RAILROAD AVENUE, P. O. BOX 284  
WOODS HOLE MA 02543  
TELEPHONE: (508)548-5011  
FAX: (508)548-8410  
CONTACT NAME: MR. WAYNE C. LAMSON  
CONTACT TITLE: ACTING GENERAL MANAGER  
POPULATION CENTER: HYANNIS  
POPULATION: 9000  
NUMBER OF ROUTES: 3 PUBLIC

ROUTES;

ROUTE NUMBER: 1  
COMMUTER: Y EXCURSION/TOURIST: N DINNER CRUISE: N  
CARGO: N VEHICLE: Y  
FROM: WOODS HOLE, MA TO: VINEYARD HAVEN, MA  
INTERIM STOP: NONE  
MARKET AREA: WOODS HOLE - VINEYARDHAVEN POPULATION: 2800  
ALTERNATIVE COMMUTING SERVICES;  
BUS: N COMMUTER RAIL: N LIGHT RAIL: N PRIVATE VEHICLE: N  
RIDERSHIP;  
ADULTS: 0 CHILDREN: 0  
STUDENTS: 0 SENIOR CITIZENS: 0  
HANDICAPS: 0 TOTAL RIDERS: 1349770  
SCHEDULES;  
FIRST TRIP: 07:15 LAST TRIP: 20:45 FREQUENCY: DAILY  
NUMBER/DAY: 13 PEAK HOURS: 9:30  
ON TIME PERCENTAGE: 100 CANCELLATIONS/YEAR: 2  
SCHEDULE ALTERNATIVES;  
REGULAR DAILY: Y PEAK HOUR INCREASE: N LATE EVENING: Y  
VESSEL TYPE: CONVENTIONAL PASSENGER  
OPERATING INFORMATION;  
DISTANCE (ONE WAY): 8.00 LOADING TIME: 30 UNDOCKING TIME: 30  
TRIP TIME: 45 DOCKING TIME: 45 UNLOADING TIME: 1037  
ANNUAL VESSEL MILES: 60 ANNUAL VESSEL HOUR: 16860  
ANNUAL REVENUE MILES: 0 ANNUAL REVENUE HOUR: 0  
ANNUAL TOTAL PASSENGERS: 1335764 ANNUAL TOTAL VEHICLES: 322767  
ANNUAL TOTAL CARGO TONS: 182265

ROUTE NUMBER: 2  
COMMUTER: Y EXCURSION/TOURIST: N DINNER CRUISE: N  
CARGO: N VEHICLE: Y  
FROM: WOODS HOLE, MA TO: OAK BUFFS, MA  
INTERIM STOP: NONE  
MARKET AREA: WOODS HOLE - OAK BLUFFS POPULATION: 2200  
ALTERNATIVE COMMUTING SERVICES;  
BUS: N COMMUTER RAIL: N LIGHT RAIL: N PRIVATE VEHICLE: N  
RIDERSHIP;  
ADULTS: 0 CHILDREN: 0  
STUDENTS: 0 SENIOR CITIZENS: 0  
HANDICAPS: 0 TOTAL RIDERS: 367468  
SCHEDULES;  
FIRST TRIP: 09:45 LAST TRIP: 17:15 FREQUENCY: DAILY  
NUMBER/DAY: 4 PEAK HOURS: 10:00  
ON TIME PERCENTAGE: 100 CANCELLATIONS/YEAR: 4  
SCHEDULE ALTERNATIVES;  
REGULAR DAILY: Y PEAK HOUR INCREASE: N LATE EVENING: Y  
VESSEL TYPE: CONVENTIONAL PASSENGER  
OPERATING INFORMATION;  
DISTANCE (ONE WAY): 8.00 LOADING TIME: 30 UNDOCKING TIME: 30  
ANNUAL VESSEL MILES: 60 ANNUAL VESSEL HOUR: 16860  
ANNUAL REVENUE MILES: 0 ANNUAL REVENUE HOUR: 0  
ANNUAL TOTAL PASSENGERS: 372343 ANNUAL TOTAL VEHICLES: 57532  
ANNUAL TOTAL CARGO TONS: 6762

ROUTE NUMBER: 3  
 COMMUTER: Y EXCURSION/TOURIST: N DINNER CRUISE: N  
 CARGO: Y VEHICLE: Y  
 FROM: HYANNIS, MA TO: NANTUCKET, MA  
 INTERIM STOP: NONE  
 MARKET AREA: HYANNIS - NANTUCKET POPULATION: 14000  
 ALTERNATIVE COMMUTING SERVICES;  
 BUS: N COMMUTER RAIL: N LIGHT RAIL: N PRIVATE VEHICLE: N  
 RIDERSHIP;  
 ADULTS: 0 CHILDREN: 0  
 STUDENTS: 0 SENIOR CITIZENS: 0  
 HANDICAPS: 0 TOTAL RIDERS: 489922  
 SCHEDULES;  
 FIRST TRIP: 09:15 LAST TRIP: 20:15 FREQUENCY: DAILY  
 NUMBER/DAY: 3 PEAK HOURS: 9:15AM  
 ON TIME PERCENTAGE: 95 CANCELLATIONS/YEAR: 12  
 SCHEDULE ALTERNATIVES;  
 REGULAR DAILY: Y PEAK HOUR INCREASE: N LATE EVENING: N  
 VESSEL TYPE: CONVENTIONAL PASSENGER  
 OPERATING INFORMATION;  
 DISTANCE (ONE WAY): 30.00 LOADING TIME: 30 UNDOCKING TIME: 30  
 TRIP TIME: 150 DOCKING TIME: 30 UNLOADING TIME: 30  
 ANNUAL VESSEL MILES: 105600 ANNUAL VESSEL HOUR: 9312  
 ANNUAL REVENUE MILES: 0 ANNUAL REVENUE HOUR: 0  
 ANNUAL TOTAL PASSENGERS: 489850 ANNUAL TOTAL VEHICLES: 89740  
 ANNUAL TOTAL CARGO TONS: 105375

LAND MASS CONNECTIONS;

ROUTE: 1  
 CATEGORY NAME: WOODS HOLE - VINEYARD HAVEN - OAK BLUFFS  
 MAINLAND TO ISLAND: Y  
 ROUTE: 2  
 CATEGORY NAME: WOODS HOLE - VINEYARD HAVEN - OAK BLUFFS  
 MAINLAND TO ISLAND: Y  
 ROUTE: 3  
 CATEGORY NAME: WOODS HOLE - VINEYARD HAVEN - OAK BLUFFS  
 MAINLAND TO ISLAND: Y

BODY OF WATER SERVED;

ROUTE: 1  
 BODY NAME: NANTUCKET SOUND OCEAN: Y  
 ROUTE: 2  
 BODY NAME: NANTUCKET SOUND OCEAN: Y  
 ROUTE: 3  
 BODY NAME: NANTUCKET SOUND OCEAN: Y

FARE STRUCTURE;

ROUTE: 1 TYPE: RT CATEGORY: ADULTS FARE: 9.50  
 CATEGORY: CHILDREN FARE: 4.80  
 TYPE: OW CATEGORY: CAR FARE: 38.00  
 ROUTE: 2 FREE  
 ROUTE: 3 TYPE: RT CATEGORY: ADULTS FARE: 20.00  
 CATEGORY: CHILDREN FARE: 10.00  
 TYPE: OW CATEGORY: CAR FARE: 90.00

VESSEL DESIGN;

VESSEL 1, TYPE: 1 BUILDER: "ISLANDER" MAYLAND DRYDOCK  
 MODEL: ARCHITECT:  
 YEAR BUILT: 1950 COST: 0 PRESENT VALUE: 300000  
 FUEL UTILIZED: DIESEL  
 VESSEL SPECIFICATIONS(GENERAL);  
 LOA: 200 BEAM: 60 DRAFT: 10 TONNAGE: 2030.00  
 MAXIMUM SPEED: 14 CRUISING SPEED: 12 WALK\_ON: Y DRIVE\_ON: Y  
 VESSEL CAPACITIES;  
 PASSENGERS: 796 VEHICLES: 50 CARGO/MAIL (TONS): 0  
 FUEL(GALLONS): 0 CREW: 18  
 ENGINEERING PLANT;



TYPE OF POWER: DIESEL                    BRAKE HORSE POWER:     1900  
NUMBER OF PROPELLERS:     2     TYPE DRIVE:     DIESEL  
BOW THRUSTERS: N

VESSEL 2, TYPE: 1                    BUILDER: " GAY HEAD"     "UNLATENA" BLOUNT MARINE  
MODEL:                                    ARCHITECT: BLOUNT  
YEAR BUILT: 1987     COST:                    0     PRESENT VALUE: 1000000  
FUEL UTILIZED: DIESEL  
VESSEL SPECIFICATIONS(GENERAL);  
LOA: 202     BEAM: 37     DRAFT: 9     TONNAGE: 439.00  
MAXIMUM SPEED: 15     CRUISING SPEED: 12     WALK\_ON: Y     DRIVE\_ON: Y  
VESSEL CAPACITIES;  
PASSENGERS: 146     VEHICLES: 35     CARGO/MAIL (TONS): 0  
FUEL(GALLONS): 0     CREW: 12  
ENGINEERING PLANT;  
TYPE OF POWER: DIESEL                    BRAKE HORSE POWER: 1500  
NUMBER OF PROPELLERS: 2     TYPE DRIVE: DIESEL  
BOW THRUSTERS: Y

VESSEL 3, TYPE: 1                    BUILDER: "NANTUCKET" BELLINGER YARD  
MODEL:                                    ARCHITECT:  
YEAR BUILT: 1974     COST:                    0     PRESENT VALUE: 8000000  
FUEL UTILIZED: DIESEL  
VESSEL SPECIFICATIONS(GENERAL);  
LOA: 230     BEAM: 60     DRAFT: 11     TONNAGE: 1152.00  
MAXIMUM SPEED: 15     CRUISING SPEED: 12     WALK\_ON: Y     DRIVE\_ON: Y  
VESSEL CAPACITIES;  
PASSENGERS: 1166     VEHICLES: 58     CARGO/MAIL (TONS): 0  
FUEL(GALLONS): 0     CREW: 19  
ENGINEERING PLANT;  
TYPE OF POWER: DIESEL                    BRAKE HORSE POWER: 3000  
NUMBER OF PROPELLERS: 2     TYPE DRIVE: DIESEL  
BOW THRUSTERS: Y

VESSEL 4, TYPE: 1                    BUILDER: "EAGLE" MC. DERMOTT YARD  
MODEL:                                    ARCHITECT:  
YEAR BUILT: 1987     COST:                    0     PRESENT VALUE: 8000000  
FUEL UTILIZED: DIESEL  
VESSEL SPECIFICATIONS(GENERAL);  
LOA: 230     BEAM: 60     DRAFT: 11     TONNAGE: 1200.00  
MAXIMUM SPEED: 15     CRUISING SPEED: 12     WALK\_ON: Y     DRIVE\_ON: Y  
VESSEL CAPACITIES;  
PASSENGERS: 1494     VEHICLES: 60     CARGO/MAIL (TONS): 0  
FUEL(GALLONS): 0     CREW: 19  
ENGINEERING PLANT;  
TYPE OF POWER: DIESEL                    BRAKE HORSE POWER: 3000  
NUMBER OF PROPELLERS: 2     TYPE DRIVE: DIESEL  
BOW THRUSTERS: Y

VESSEL 5, TYPE: 1                    BUILDER: "KATAMA" - "GAYHEAD" SCULLY BROS.  
MODEL:                                    ARCHITECT:  
YEAR BUILT: 1986     COST: 2000000     PRESENT VALUE: 2000000  
FUEL UTILIZED: DIESEL  
VESSEL SPECIFICATIONS(GENERAL);  
LOA: 185     BEAM: 40     DRAFT: 10     TONNAGE: 97.00  
MAXIMUM SPEED: 16     CRUISING SPEED: 12     WALK\_ON: Y     DRIVE\_ON: Y  
VESSEL CAPACITIES;  
PASSENGERS: 158     VEHICLES: 35     CARGO/MAIL (TONS): 0  
FUEL(GALLONS): 0     CREW: 4  
ENGINEERING PLANT;  
TYPE OF POWER: DIESEL                    BRAKE HORSE POWER: 1800  
NUMBER OF PROPELLERS: 2     TYPE DRIVE: DIESEL  
BOW THRUSTERS: Y

VESSEL 6, TYPE: 1                    BUILDER: M/V "MARTHA'S VINEYARD"  
MODEL:                                    ARCHITECT:  
YEAR BUILT: 1993     COST:                        PRESENT VALUE:

FUEL UTILIZED: DIESEL  
VESSEL SPECIFICATIONS(GENERAL);  
LOA: BEAM: DRAFT: TONNAGE:  
MAXIMUM SPEED: CRUISING SPEED: WALK\_ON: Y DRIVE\_ON: Y  
VESSEL CAPACITIES;  
PASSENGERS: 1387 VEHICLES: 58 CARGO/MAIL (TONS): 0  
FUEL(GALLONS): 0 CREW: 0  
ENGINEERING PLANT;  
TYPE OF POWER: DIESEL BRAKE HORSE POWER:  
NUMBER OF PROPELLERS: TYPE DRIVE: DIESEL  
BOW THRUSTERS:

VESSEL 7, TYPE: 1 BUILDER: M/V SANKATY  
MODEL: ARCHITECT:  
YEAR BUILT: 1994 COST: PRESENT VALUE:

FUEL UTILIZED: DIESEL  
VESSEL SPECIFICATIONS(GENERAL);  
LOA: BEAM: DRAFT: TONNAGE:  
MAXIMUM SPEED: CRUISING SPEED: WALK\_ON: Y DRIVE\_ON: Y  
VESSEL CAPACITIES;  
PASSENGERS: 300 VEHICLES: 35 CARGO/MAIL (TONS): 0  
FUEL(GALLONS): 0 CREW:  
ENGINEERING PLANT;  
TYPE OF POWER: DIESEL BRAKE HORSE POWER:  
NUMBER OF PROPELLERS: TYPE DRIVE: DIESEL  
BOW THRUSTERS:

TERMINALS;

TERMINAL: 1 ROUTE: 1 LOCATION: WOODS HOLE  
OWNERSHIP: PUBLIC AGE: 70 DOCK CAPACITY: 3  
FARE COLLECTION: ADV. RESV./SAILLING PIER LENGTH: 240 APRON WIDTH: 0  
DRAFT: 3 TIDE RANGE: 4 LAYOVER CAPACITY: 3 LIFT OFF/ON: N  
DRIVE OFF/ON: Y ROLL OFF/ON: Y RAMP/GANGWAY: Y WASTE DISPOSAL: Y  
ADA COMPLIANCE;  
AMENITIES: Y RAMPS: Y ELEVATORS: Y RESTROOMS: Y DOORS: Y  
INTERMODAL INTERFACE (LAND TRANSPORT);  
OPERATOR: PUBLIC AND PRIVATE  
TAXI/JITNEY: Y BUS: Y RAIL: N LIGHT-RAIL: N PROXIMITY: 200  
NUMBER OF TRIPS;  
NUMBER OF TRIPS/DAY: 0 NUMBER OF ROUTES: 0 FREQUENCY: 1 HOUR  
PARKING;  
SPACES: 660 HOURLY FEE: 0.00 DAILY FEE: 7.00 DROP/PICK: N  
VALET: N BICYCLE: N  
ADA COMPLIANCE: Y PEDESTRIAN ACCESS: Y

TERMINAL: 2 ROUTE: 1 LOCATION: VINEYARD HAVEN  
OWNERSHIP: PUBLIC AGE: 70 DOCK CAPACITY: 2  
FARE COLLECTION: ADV. RESV./D DAILING PIER LENGTH: 240 APRON WIDTH: 0  
DRAFT: 3 TIDE RANGE: 4 LAYOVER CAPACITY: 2 LIFT OFF/ON: N  
DRIVE OFF/ON: Y ROLL OFF/ON: Y RAMP/GANGWAY: Y WASTE DISPOSAL: Y  
ADA COMPLIANCE;  
AMENITIES: Y RAMPS: Y ELEVATORS: Y RESTROOMS: Y DOORS: Y  
INTERMODAL INTERFACE (LAND TRANSPORT);  
OPERATOR: PUBLIC AND PRIVATE  
TAXI/JITNEY: Y BUS: Y RAIL: N LIGHT-RAIL: N PROXIMITY: 200  
NUMBER OF TRIPS;  
NUMBER OF TRIPS/DAY: 0 NUMBER OF ROUTES: 0 FREQUENCY:  
PARKING;  
SPACES: 0 HOURLY FEE: 0.00 DAILY FEE: 7.00 DROP/PICK: N  
VALET: N BICYCLE: N  
ADA COMPLIANCE: Y PEDESTRIAN ACCESS: Y

TERMINAL: 3 ROUTE: 2 LOCATION: OAK BLUFFS  
OWNERSHIP: PUBLIC AGE: 20 DOCK CAPACITY: 1  
FARE COLLECTION: ADV. RESV./ SAILING PIER LENGTH: 240 APRON WIDTH: 0  
DRAFT: 3 TIDE RANGE: 4 LAYOVER CAPACITY: 1 LIFT OFF/ON: N  
DRIVE OFF/ON: Y ROLL OFF/ON: Y RAMP/GANGWAY: Y WASTE DISPOSAL: Y

ADA COMPLIANCE;

AMENITIES: N RAMPS: Y ELEVATORS: Y RESTROOMS: Y DOORS: Y

INTERMODAL INTERFACE (LAND TRANSPORT);

OPERATOR: PUBLIC AND PRIVATE

TAXI/JITNEY: Y BUS: Y RAIL: N LIGHT-RAIL: N PROXIMITY: 200

NUMBER OF TRIPS;

NUMBER OF TRIPS/DAY: 0 NUMBER OF ROUTES: 0 FREQUENCY:

PARKING;

SPACES: 0 HOURLY FEE: 0.00 DAILY FEE: 7.00 DROP/PICK: N

VALET: N BICYCLE: N

ADA COMPLIANCE: Y PEDESTRIAN ACCESS: Y

TERMINAL: 4 ROUTE: 3 LOCATION: HYANNIS

OWNERSHIP: PUBLIC AGE: 20 DOCK CAPACITY: 1

FARE COLLECTION: ADV. RESV/DAY SAILIN PIER LENGTH: 240 APRON WIDTH: 0

DRAFT: 3 TIDE RANGE: 4 LAYOVER CAPACITY: 1 LIFT OFF/ON: N

DRIVE OFF/ON: Y ROLL OFF/ON: Y RAMP/GANGWAY: Y WASTE DISPOSAL: Y

ADA COMPLIANCE;

AMENITIES: N RAMPS: Y ELEVATORS: Y RESTROOMS: Y DOORS: Y

INTERMODAL INTERFACE (LAND TRANSPORT);

OPERATOR: PUBLIC AND PRIVATE

TAXI/JITNEY: Y BUS: Y RAIL: N LIGHT-RAIL: N PROXIMITY: 200

NUMBER OF TRIPS;

NUMBER OF TRIPS/DAY: 0 NUMBER OF ROUTES: 0 FREQUENCY:

PARKING;

SPACES: 0 HOURLY FEE: 0.00 DAILY FEE: 7.00 DROP/PICK: N

VALET: N BICYCLE: N

ADA COMPLIANCE: Y PEDESTRIAN ACCESS: Y

TERMINAL: 5 ROUTE: 3 LOCATION: NANTUCKET

OWNERSHIP: PUBLIC AGE: 70 DOCK CAPACITY: 2

FARE COLLECTION: ADV. RESV/DAY SAILIN PIER LENGTH: 240 APRON WIDTH: 0

DRAFT: 3 TIDE RANGE: 4 LAYOVER CAPACITY: 2 LIFT OFF/ON: N

DRIVE OFF/ON: Y ROLL OFF/ON: Y RAMP/GANGWAY: Y WASTE DISPOSAL: Y

ADA COMPLIANCE;

AMENITIES: N RAMPS: Y ELEVATORS: Y RESTROOMS: Y DOORS: Y

INTERMODAL INTERFACE (LAND TRANSPORT);

OPERATOR: PUBLIC AND PRIVATE

TAXI/JITNEY: Y BUS: Y RAIL: N LIGHT-RAIL: N PROXIMITY: 200

NUMBER OF TRIPS;

NUMBER OF TRIPS/DAY: 0 NUMBER OF ROUTES: 0 FREQUENCY:

PARKING;

SPACES: 0 HOURLY FEE: 0.00 DAILY FEE: 7.00 DROP/PICK: N

VALET: N BICYCLE: N

ADA COMPLIANCE: Y PEDESTRIAN ACCESS: Y

VESSEL MAINTENANCE;

FACILITY: 1 LOCATION: (LOW COMPETENT RIDER) --- ( SEE MEMO FOR ANNUAL MAINT EXP.)

DRYDOCK: Y MARINE RAILWAY: N STRADDLE CARRIER: N MARGINAL WHARF: N

CAPACITY: 0 AVERAGE ANNUAL MAINTENANCE EXPENDITURES: 0 ROUTE: 0



SEQUENCE NUMBER: 158  
ORGANIZATION NAME: HYANNIS HARBOR TOURS, INC.  
ADDRESS: 22 CHANNEL POINT RD.  
HYANNIS MA 02601  
TELEPHONE: (508)775-7185  
FAX: (508)778-5966  
CONTACT NAME: MR. MURRAY SCUDDER  
CONTACT TITLE: V.P OPERATION MANAGER & PRSNL. DIRECTOR  
POPULATION CENTER: BARNSTABLE COUNTY  
POPULATION: 147000  
NUMBER OF ROUTES: 3 PRIVATE

ROUTES;

ROUTE NUMBER: 1  
COMMUTER: Y EXCURSION/TOURIST: Y DINNER CRUISE: N  
CARGO: N VEHICLE: N  
FROM: HYANNIS, MA TO: NANTUCKET, MA  
INTERIM STOP: NONE  
MARKET AREA: CAPE COD, MARTHA'S VINEYARD NANTUCKET POPULATION: 155200  
ALTERNATIVE COMMUTING SERVICES;  
BUS: Y COMMUTER RAIL: N LIGHT RAIL: N PRIVATE VEHICLE: N  
RIDERSHIP;  
ADULTS: 0 CHILDREN: 0  
STUDENTS: 0 SENIOR CITIZENS: 0  
HANDICAPS: 0 TOTAL RIDERS: 150000  
SCHEDULES;  
FIRST TRIP: 09:00 LAST TRIP: 20:00 FREQUENCY: DAILY  
NUMBER/DAY: 6 PEAK HOURS: 9-10:00  
ON TIME PERCENTAGE: 95 CANCELLATIONS/YEAR: 1  
SCHEDULE ALTERNATIVES;  
REGULAR DAILY: Y PEAK HOUR INCREASE: N LATE EVENING: Y  
VESSEL TYPE: CONVENTIONAL PASSENGER  
OPERATING INFORMATION;  
DISTANCE (ONE WAY): 22.00 LOADING TIME: 15 UNDOCKING TIME: 1  
TRIP TIME: 120 DOCKING TIME: 1 UNLOADING TIME: 15  
ANNUAL VESSEL MILES: 0 ANNUAL VESSEL HOUR: 0  
ANNUAL REVENUE MILES: 0 ANNUAL REVENUE HOUR: 0  
ANNUAL TOTAL PASSENGERS: 200000 ANNUAL TOTAL VEHICLES: 0  
ANNUAL TOTAL CARGO TONS: 0

ROUTE NUMBER: 2  
COMMUTER: Y EXCURSION/TOURIST: Y DINNER CRUISE: N  
CARGO: N VEHICLE: N  
FROM: HYANNIS, MA TO: OAK BLUFFS, MA  
INTERIM STOP: NONE  
MARKET AREA: CAPE COD, MARTHA'S VINEYARD NANTUCKET POPULATION: 155200  
ALTERNATIVE COMMUTING SERVICES;  
BUS: N COMMUTER RAIL: N LIGHT RAIL: N PRIVATE VEHICLE: N  
RIDERSHIP;  
ADULTS: 0 CHILDREN: 0  
STUDENTS: 0 SENIOR CITIZENS: 0  
HANDICAPS: 0 TOTAL RIDERS: 50000  
SCHEDULES;  
FIRST TRIP: 09:00 LAST TRIP: 17:30 FREQUENCY: DAILY  
NUMBER/DAY: 4 PEAK HOURS: 9:00-10:00  
ON TIME PERCENTAGE: 95 CANCELLATIONS/YEAR: 1  
SCHEDULE ALTERNATIVES;  
REGULAR DAILY: Y PEAK HOUR INCREASE: N LATE EVENING: N  
VESSEL TYPE: CONVENTIONAL PASSENGER  
OPERATING INFORMATION;  
DISTANCE (ONE WAY): 18.00 LOADING TIME: 0 UNDOCKING TIME: 0  
TRIP TIME: 105 DOCKING TIME: 1 UNLOADING TIME: 15  
ANNUAL VESSEL MILES: 0 ANNUAL VESSEL HOUR: 0  
ANNUAL REVENUE MILES: 0 ANNUAL REVENUE HOUR: 0  
ANNUAL TOTAL PASSENGERS: 0 ANNUAL TOTAL VEHICLES: 0  
ANNUAL TOTAL CARGO TONS: 0

ROUTE NUMBER: 3  
 COMMUTER: Y EXCURSION/TOURIST: Y DINNER CRUISE: N  
 CARGO: N VEHICLE: N  
 FROM: NANTUCKET TO: MARTHA VINEYARD, MA  
 INTERIM STOP: NONE  
 MARKET AREA: CAPE COD, MARTHA'S VINEYARD NANTUCKET POPULATION: 155200  
 ALTERNATIVE COMMUTING SERVICES;  
 BUS: N COMMUTER RAIL: N LIGHT RAIL: N PRIVATE VEHICLE: N  
 RIDERSHIP;  
 ADULTS: 0 CHILDREN: 0  
 STUDENTS: 0 SENIOR CITIZENS: 0  
 HANDICAPS: 0 TOTAL RIDERS: 0  
 SCHEDULES;  
 FIRST TRIP: 09:00 LAST TRIP: 20:00 FREQUENCY: DAILY  
 NUMBER/DAY: 3 PEAK HOURS:  
 ON TIME PERCENTAGE: 0 CANCELLATIONS/YEAR: 0  
 SCHEDULE ALTERNATIVES;  
 REGULAR DAILY: PEAK HOUR INCREASE: LATE EVENING:  
 VESSEL TYPE: CONVENTIONAL PASSENGER  
 OPERATING INFORMATION;  
 DISTANCE (ONE WAY): 18.00 LOADING TIME: 0 UNDOCKING TIME: 0  
 TRIP TIME: 0 DOCKING TIME: 0 UNLOADING TIME: 0  
 ANNUAL VESSEL MILES: 0 ANNUAL VESSEL HOUR: 0  
 ANNUAL REVENUE MILES: 0 ANNUAL REVENUE HOUR: 0  
 ANNUAL TOTAL PASSENGERS: 0 ANNUAL TOTAL VEHICLES: 0  
 ANNUAL TOTAL CARGO TONS: 0

LAND MASS CONNECTIONS;

ROUTE: 2  
 CATEGORY NAME: NANTUCKET, MA MAINLAND TO ISLAND: Y  
 ROUTE: 3  
 CATEGORY NAME: MARTHA'S VINEYARD MAINLAND TO ISLAND: Y

BODY OF WATER SERVED;

ROUTE: 1  
 BODY NAME: NANTUCKET SOUND BAY: Y  
 ROUTE: 2  
 BODY NAME: NANTUCKET SOUND BAY: Y  
 ROUTE: 3  
 BODY NAME: NANTUCKET SOUND BAY: Y

FARE STRUCTURE;

ROUTE: 1 TYPE: RT CATEGORY: ADULTS FARE: 11.00  
 CATEGORY: CHILDREN FARE: 5.50  
 ROUTE: 2 TYPE: RT CATEGORY: ADULTS FARE: 11.00  
 CATEGORY: CHILDREN FARE: 5.50  
 ROUTE: 3 TYPE: OW CATEGORY: ADULTS FARE: 11.00  
 CATEGORY: CHILDREN FARE: 5.50

VESSEL DESIGN;

VESSEL 1, TYPE: 1 BUILDER: JOHN GILBERT  
 MODEL: ARCHITECT: JOHN GILBERT  
 YEAR BUILT: 1988 COST: 0 PRESENT VALUE: 3500000  
 FUEL UTILIZED: DIESEL  
 VESSEL SPECIFICATIONS(GENERAL);  
 LOA: 185 BEAM: 35 DRAFT: 9 TONNAGE: 71.00  
 MAXIMUM SPEED: 18 CRUISING SPEED: 17 WALK\_ON: Y DRIVE\_ON: N  
 VESSEL CAPACITIES;  
 PASSENGERS: 803 VEHICLES: 0 CARGO/MAIL (TONS): 0  
 FUEL(GALLONS): 0 CREW: 8  
 ENGINEERING PLANT;  
 TYPE OF POWER: DIESEL BRAKE HORSE POWER: 0  
 NUMBER OF PROPELLERS: 4 TYPE DRIVE: DIRECT  
 BOW THRUSTERS: Y

VESSEL 2, TYPE: 1 BUILDER: LUTHER BLOUNT

MODEL: ARCHITECT: IN HOUSE  
YEAR BUILT: 1971 COST: 0 PRESENT VALUE: 800000  
FUEL UTILIZED: DIESEL  
VESSEL SPECIFICATIONS(GENERAL);  
LOA: 108 BEAM: 28 DRAFT: 7 TONNAGE: 99.00  
MAXIMUM SPEED: 13 CRUISING SPEED: 12 WALK\_ON: Y DRIVE\_ON: N  
VESSEL CAPACITIES;  
PASSENGERS: 510 VEHICLES: 0 CARGO/MAIL (TONS): 0  
FUEL(GALLONS): 1400 CREW: 5  
ENGINEERING PLANT;  
TYPE OF POWER: DIESEL BRAKE HORSE POWER: 0  
NUMBER OF PROPELLERS: 2 TYPE DRIVE: GEAR  
BOW THRUSTERS: N

VESSEL 3, TYPE: 1 BUILDER: LUTHER BLOUNT  
MODEL: ARCHITECT: IN HOUSE  
YEAR BUILT: 1967 COST: 0 PRESENT VALUE: 800000  
FUEL UTILIZED: DIESEL  
VESSEL SPECIFICATIONS(GENERAL);  
LOA: 121 BEAM: 24 DRAFT: 7 TONNAGE: 99.00  
MAXIMUM SPEED: 13 CRUISING SPEED: 12 WALK\_ON: Y DRIVE\_ON: N  
VESSEL CAPACITIES;  
PASSENGERS: 454 VEHICLES: 0 CARGO/MAIL (TONS): 0  
FUEL(GALLONS): 1200 CREW: 4  
ENGINEERING PLANT;  
TYPE OF POWER: DIESEL BRAKE HORSE POWER: 0  
NUMBER OF PROPELLERS: 2 TYPE DRIVE: GEAR  
BOW THRUSTERS: N

VESSEL 4, TYPE: 1 BUILDER: LUTHER BLOUNT  
MODEL: ARCHITECT: IN HOUSE  
YEAR BUILT: 1963 COST: 0 PRESENT VALUE: 800000  
FUEL UTILIZED: DIESEL  
VESSEL SPECIFICATIONS(GENERAL);  
LOA: 110 BEAM: 24 DRAFT: 6 TONNAGE: 97.00  
MAXIMUM SPEED: 13 CRUISING SPEED: 12 WALK\_ON: Y DRIVE\_ON: N  
VESSEL CAPACITIES;  
PASSENGERS: 400 VEHICLES: 0 CARGO/MAIL (TONS): 0  
FUEL(GALLONS): 3000 CREW: 0  
ENGINEERING PLANT;  
TYPE OF POWER: DIESEL BRAKE HORSE POWER: 0  
NUMBER OF PROPELLERS: 2 TYPE DRIVE: GEAR  
BOW THRUSTERS: N

VESSEL 5, TYPE: 1 BUILDER: LUTTER BLOUNT  
MODEL: ARCHITECT: IN HOUSE  
YEAR BUILT: 1973 COST: 0 PRESENT VALUE: 1000000  
FUEL UTILIZED: DIESEL  
VESSEL SPECIFICATIONS(GENERAL);  
LOA: 134 BEAM: 28 DRAFT: 7 TONNAGE: 97.00  
MAXIMUM SPEED: 14 CRUISING SPEED: 13 WALK\_ON: Y DRIVE\_ON: N  
VESSEL CAPACITIES;  
PASSENGERS: 602 VEHICLES: 0 CARGO/MAIL (TONS): 0  
FUEL(GALLONS): 3000 CREW: 0  
ENGINEERING PLANT;  
TYPE OF POWER: DIESEL BRAKE HORSE POWER: 0  
NUMBER OF PROPELLERS: 4 TYPE DRIVE: DIRECT  
BOW THRUSTERS: Y

TERMINALS;  
TERMINAL: 1 ROUTE: 1 LOCATION: HYANNIS  
OWNERSHIP: PRIVATE AGE: 0 DOCK CAPACITY: 3  
FARE COLLECTION: ON DORK PIER LENGTH: 150 APRON WIDTH: 30  
DRAFT: 12 TIDE RANGE: 4 LAYOVER CAPACITY: 4 LIFT OFF/ON: N  
DRIVE OFF/ON: N ROLL OFF/ON: N RAMP/GANGWAY: Y WASTE DISPOSAL: Y  
ADA COMPLIANCE;  
AMENITIES: Y RAMPS: Y ELEVATORS: N RESTROOMS: Y DOORS: Y

INTERMODAL INTERFACE (LAND TRANSPORT);

OPERATOR: PRIVATE

TAXI/JITNEY: Y BUS: N RAIL: N LIGHT-RAIL: N PROXIMITY: 100

NUMBER OF TRIPS;

NUMBER OF TRIPS/DAY: 0 NUMBER OF ROUTES: 0 FREQUENCY:

PARKING;

SPACES: 2000 HOURLY FEE: 0.00 DAILY FEE: 0.00 DROP/PICK: N

VALET: N BICYCLE: N

ADA COMPLIANCE: N PEDESTRIAN ACCESS: Y

TERMINAL: 2 ROUTE: 3 LOCATION: NANTUCKET

OWNERSHIP: PRIVATE AGE: 0 DOCK CAPACITY: 1

FARE COLLECTION: ON DORK PIER LENGTH: 180 APRON WIDTH: 30

DRAFT: 12 TIDE RANGE: 4 LAYOVER CAPACITY: 2 LIFT OFF/ON: N

DRIVE OFF/ON: N ROLL OFF/ON: N RAMP/GANGWAY: Y WASTE DISPOSAL: Y

ADA COMPLIANCE;

AMENITIES: Y RAMPS: Y ELEVATORS: N RESTROOMS: Y DOORS: Y

INTERMODAL INTERFACE (LAND TRANSPORT);

OPERATOR: PRIVATE

TAXI/JITNEY: Y BUS: N RAIL: N LIGHT-RAIL: N PROXIMITY: 2000

NUMBER OF TRIPS;

NUMBER OF TRIPS/DAY: 0 NUMBER OF ROUTES: 0 FREQUENCY:

PARKING;

SPACES: 0 HOURLY FEE: 0.00 DAILY FEE: 0.00 DROP/PICK: N

VALET: N BICYCLE: N

ADA COMPLIANCE: N PEDESTRIAN ACCESS: Y

TERMINAL: 3 ROUTE: 2 LOCATION: OAK BLUFFS

OWNERSHIP: PRIVATE AGE: 0 DOCK CAPACITY: 1

FARE COLLECTION: ON DOCK PIER LENGTH: 60 APRON WIDTH: 8

DRAFT: 12 TIDE RANGE: 4 LAYOVER CAPACITY: 1 LIFT OFF/ON: N

DRIVE OFF/ON: N ROLL OFF/ON: Y RAMP/GANGWAY: Y WASTE DISPOSAL: Y

ADA COMPLIANCE;

AMENITIES: Y RAMPS: Y ELEVATORS: Y RESTROOMS: Y DOORS: Y

INTERMODAL INTERFACE (LAND TRANSPORT);

OPERATOR: PRIVATE

TAXI/JITNEY: Y BUS: N RAIL: N LIGHT-RAIL: N PROXIMITY: 100

NUMBER OF TRIPS;

NUMBER OF TRIPS/DAY: 0 NUMBER OF ROUTES: 0 FREQUENCY:

PARKING;

SPACES: 2000 HOURLY FEE: 0.00 DAILY FEE: 0.00 DROP/PICK: N

VALET: N BICYCLE: N

ADA COMPLIANCE: N PEDESTRIAN ACCESS: Y

VESSEL MAINTENANCE;

FACILITY: 1 LOCATION: FAIRHAVEN

DRYDOCK: Y MARINE RAILWAY: Y STRADDLE CARRIER: Y MARGINAL WHARF: Y

CAPACITY: 0 AVERAGE ANNUAL MAINTENANCE EXPENDITURES: 0 ROUTE: 0



SEQUENCE NUMBER: 148  
ORGANIZATION NAME: NEW YORK CITY DEPT. OF TRANS./BUREAU OF TRANSIT OPERATION  
ADDRESS: ST. GEORGE FERRY TERM., STATEN ISLAND  
NEW YORK NY 10301  
TELEPHONE: (718)447-4357  
FAX: (718)876-7224  
CONTACT NAME: MR. ALBERT E. SMITH  
CONTACT TITLE: FERRY TERMINAL MANAGER  
POPULATION CENTER: MANHATTAN  
POPULATION: 1400000  
NUMBER OF ROUTES: 1 PUBLIC

ROUTES;

ROUTE NUMBER: 1  
COMMUTER: Y EXCURSION/TOURIST: N DINNER CRUISE: N  
CARGO: N VEHICLE: N  
FROM: MANHATTAN TO: STATEN ISLAND  
INTERIM STOP: NONE  
MARKET AREA: STATEN ISLAND POPULATION: 69000  
ALTERNATIVE COMMUTING SERVICES;  
BUS: Y COMMUTER RAIL: Y LIGHT RAIL: Y PRIVATE VEHICLE: Y  
RIDERSHIP;  
ADULTS: 0 CHILDREN: 0  
STUDENTS: 0 SENIOR CITIZENS: 0  
HANDICAPS: 0 TOTAL RIDERS: 0

SCHEDULES;

FIRST TRIP: 24:00 LAST TRIP: FREQUENCY: DAILY  
NUMBER/DAY: 102 PEAK HOURS: 6-9AM/4-7PM  
ON TIME PERCENTAGE: 0 CANCELLATIONS/YEAR: 0

SCHEDULE ALTERNATIVES;

REGULAR DAILY: Y PEAK HOUR INCREASE: Y LATE EVENING: Y  
VESSEL TYPE: CONVENTIONAL PASSENGER

OPERATING INFORMATION;

DISTANCE (ONE WAY): 4.80 LOADING TIME: 4 UNDOCKING TIME: 2  
TRIP TIME: 16 DOCKING TIME: 4 UNLOADING TIME: 4  
ANNUAL VESSEL MILES: 161954 ANNUAL VESSEL HOUR: 16526  
ANNUAL REVENUE MILES: 157746 ANNUAL REVENUE HOUR: 16317  
ANNUAL TOTAL PASSENGERS: 19733870 ANNUAL TOTAL VEHICLES: 79278  
ANNUAL TOTAL CARGO TONS: 0

BODY OF WATER SERVED;

ROUTE: 1  
BODY NAME: UPPER BAY LAKE: Y

LAND MASS CONNECTIONS;

ROUTE: 1  
CATEGORY NAME: STATEN ISLAND MAINLAND TO ISLAND

FARE STRUCTURE; FREE

VESSEL DESIGN;

VESSEL 1, TYPE: 1 BUILDER: ORANGE, TX  
MODEL: ARCHITECT:  
YEAR BUILT: 1965 COST: 0 PRESENT VALUE: 0  
FUEL UTILIZED: DIESEL

VESSEL SPECIFICATIONS(GENERAL);

LOA: 277 BEAM: 65 DRAFT: 13 TONNAGE: 2109.00  
MAXIMUM SPEED: 15 CRUISING SPEED: 15 WALK\_ON: Y DRIVE\_ON: N

VESSEL CAPACITIES;

PASSENGERS: 3500 VEHICLES: 30 CARGO/MAIL (TONS): 0  
FUEL(GALLONS): 18000 CREW: 13

ENGINEERING PLANT;

TYPE OF POWER: DIESEL BRAKE HORSE POWER: 6400  
NUMBER OF PROPELLERS: 2 TYPE DRIVE: DIESEL ELECTRIC  
BOW THRUSTERS: N

VESSEL 2, TYPE: 1 BUILDER: ORANGE, TX  
MODEL: ARCHITECT:  
YEAR BUILT: 1965 COST: 0 PRESENT VALUE: 0  
FUEL UTILIZED: DIESEL  
VESSEL SPECIFICATIONS(GENERAL);  
LOA: 277 BEAM: 65 DRAFT: 13 TONNAGE: 2109.00  
MAXIMUM SPEED: 15 CRUISING SPEED: 15 WALK\_ON: Y DRIVE\_ON: N  
VESSEL CAPACITIES;  
PASSENGERS: 3500 VEHICLES: 30 CARGO/MAIL (TONS): 0  
FUEL(GALLONS): 18000 CREW: 13  
ENGINEERING PLANT;  
TYPE OF POWER: DIESEL BRAKE HORSE POWER: 6400  
NUMBER OF PROPELLERS: 2 TYPE DRIVE: DIESEL ELECTRIC  
BOW THRUSTERS: N

VESSEL 3, TYPE: 1 BUILDER: ORANGE, TX  
MODEL: ARCHITECT:  
YEAR BUILT: 1965 COST: 0 PRESENT VALUE: 0  
FUEL UTILIZED: DIESEL  
VESSEL SPECIFICATIONS(GENERAL);  
LOA: 277 BEAM: 65 DRAFT: 13 TONNAGE: 2109.00  
MAXIMUM SPEED: 15 CRUISING SPEED: 15 WALK\_ON: Y DRIVE\_ON: N  
VESSEL CAPACITIES;  
PASSENGERS: 3500 VEHICLES: 30 CARGO/MAIL (TONS): 0  
FUEL(GALLONS): 18000 CREW: 13  
ENGINEERING PLANT;  
TYPE OF POWER: DIESEL BRAKE HORSE POWER: 6400  
NUMBER OF PROPELLERS: 2 TYPE DRIVE: DIESEL ELECTRIC  
BOW THRUSTERS: N

VESSEL 4, TYPE: 1 BUILDER: NEW ORLEANS  
MODEL: ARCHITECT:  
YEAR BUILT: 1980 COST: 16000000 PRESENT VALUE: 0  
FUEL UTILIZED: DIESEL  
VESSEL SPECIFICATIONS(GENERAL);  
LOA: 309 BEAM: 65 DRAFT: 13 TONNAGE: 3335.00  
MAXIMUM SPEED: 15 CRUISING SPEED: 0 WALK\_ON: Y DRIVE\_ON: N  
VESSEL CAPACITIES;  
PASSENGERS: 6017 VEHICLES: 0 CARGO/MAIL (TONS): 0  
FUEL(GALLONS): 32000 CREW: 15  
ENGINEERING PLANT;  
TYPE OF POWER: VOITH BRAKE HORSE POWER: 7000  
NUMBER OF PROPELLERS: 2 TYPE DRIVE: CYCLODIC  
BOW THRUSTERS: N

VESSEL 5, TYPE: 1 BUILDER: NEW ORLEANS  
MODEL: ARCHITECT:  
YEAR BUILT: 1980 COST: 16000000 PRESENT VALUE: 0  
FUEL UTILIZED: DIESEL  
VESSEL SPECIFICATIONS(GENERAL);  
LOA: 309 BEAM: 65 DRAFT: 13 TONNAGE: 3335.00  
MAXIMUM SPEED: 0 CRUISING SPEED: 0 WALK\_ON: Y DRIVE\_ON: N  
VESSEL CAPACITIES;  
PASSENGERS: 6017 VEHICLES: 0 CARGO/MAIL (TONS): 0  
FUEL(GALLONS): 32000 CREW: 15  
ENGINEERING PLANT;  
TYPE OF POWER: BRAKE HORSE POWER: 0  
NUMBER OF PROPELLERS: 0 TYPE DRIVE:  
BOW THRUSTERS: N

VESSEL 6, TYPE: 1 BUILDER: DIRECT BOATS, RI  
MODEL: ARCHITECT:  
YEAR BUILT: 1986 COST: 0 PRESENT VALUE: 0  
FUEL UTILIZED: DIESEL  
VESSEL SPECIFICATIONS(GENERAL);  
LOA: 207 BEAM: 60 DRAFT: 8 TONNAGE: 499.00  
MAXIMUM SPEED: 15 CRUISING SPEED: 0 WALK\_ON: Y DRIVE\_ON: N

VESSEL CAPACITIES;

PASSENGERS: 1288 VEHICLES: 0 CARGO/MAIL (TONS): 0  
FUEL (GALLONS): 8360 CREW: 9  
ENGINEERING PLANT;  
TYPE OF POWER: DSEL DRECT BRAKE HORSE POWER: 0  
NUMBER OF PROPELLERS: 2 TYPE DRIVE:  
BOW THRUSTERS: N

TERMINALS;

TERMINAL: 1 ROUTE: 1 LOCATION: MANHATTAN  
OWNERSHIP: PUBLIC AGE: 0 DOCK CAPACITY: 2  
FARE COLLECTION: TURNSTILES BOOTH PIER LENGTH: 0 APRON WIDTH: 0  
DRAFT: 4 TIDE RANGE: 0 LAYOVER CAPACITY: 1 LIFT OFF/ON: N  
DRIVE OFF/ON: Y ROLL OFF/ON: Y RAMP/GANGWAY: Y WASTE DISPOSAL: N  
ADA COMPLIANCE;  
AMENITIES: Y RAMPS: N ELEVATORS: Y RESTROOMS: Y DOORS: Y  
INTERMODAL INTERFACE (LAND TRANSPORT);  
OPERATOR:  
TAXI/JITNEY: Y BUS: Y RAIL: N LIGHT-RAIL: Y PROXIMITY: 500  
NUMBER OF TRIPS;  
NUMBER OF TRIPS/DAY: 0 NUMBER OF ROUTES: 0 FREQUENCY:  
PARKING;  
SPACES: 0 HOURLY FEE: 0.00 DAILY FEE: 0.00 DROP/PICK: N  
VALET: N BICYCLE: N  
ADA COMPLIANCE: N PEDESTRIAN ACCESS: N

TERMINAL: 2 ROUTE: 1 LOCATION: STATEN ISLAND  
OWNERSHIP: PUBLIC AGE: 40 DOCK CAPACITY: 2  
FARE COLLECTION: TURNSTILES BOOTH PIER LENGTH: 0 APRON WIDTH: 0  
DRAFT: 4 TIDE RANGE: 0 LAYOVER CAPACITY: 3 LIFT OFF/ON: N  
DRIVE OFF/ON: Y ROLL OFF/ON: Y RAMP/GANGWAY: Y WASTE DISPOSAL: N  
ADA COMPLIANCE;  
AMENITIES: Y RAMPS: N ELEVATORS: Y RESTROOMS: Y DOORS: Y  
INTERMODAL INTERFACE (LAND TRANSPORT);  
OPERATOR:  
TAXI/JITNEY: Y BUS: Y RAIL: N LIGHT-RAIL: Y PROXIMITY: 500  
NUMBER OF TRIPS;  
NUMBER OF TRIPS/DAY: 0 NUMBER OF ROUTES: 0 FREQUENCY:  
PARKING;  
SPACES: 0 HOURLY FEE: 0.00 DAILY FEE: 0.00 DROP/PICK: Y  
VALET: N BICYCLE: Y  
ADA COMPLIANCE: N PEDESTRIAN ACCESS: N

VESSEL MAINTENANCE;

FACILITY: 1 LOCATION:  
DRYDOCK: Y MARINE RAILWAY: N STRADDLE CARRIER: N MARGINAL WHARF: N  
CAPACITY: 0 AVERAGE ANNUAL MAINTENANCE EXPENDITURES: 100000 ROUTE: 0

SEQUENCE NUMBER: 27  
ORGANIZATION NAME: BRIDGEPORT-PORT JEFFERSON FERRY  
ADDRESS: 102 WEST BROADWAY  
PORT JEFFERSON NY 11777  
TELEPHONE: (516)473-0286  
FAX: (516)473-0920  
CONTACT NAME: MR. FREDERICK A. HALL  
CONTACT TITLE: VICE PRESIDENT  
POPULATION CENTER: SUFFOLK COUNTY  
POPULATION: 1300000  
NUMBER OF ROUTES: 1 PRIVATE

ROUTES;

ROUTE NUMBER: 1  
COMMUTER: Y EXCURSION/TOURIST: Y DINNER CRUISE: N  
CARGO: Y VEHICLE: Y  
FROM: BRIDGEPORT CONNECTICUT TO: PORT JEFFERSON NEWYORK  
INTERIM STOP: NONE  
MARKET AREA: SUFFORK COUNTY POPULATION: 1300000

ALTERNATIVE COMMUTING SERVICES;

BUS: N COMMUTER RAIL: Y LIGHT RAIL: N PRIVATE VEHICLE: Y  
RIDERSHIP;

ADULTS: 0 CHILDREN: 0  
STUDENTS: 0 SENIOR CITIZENS: 0  
HANDICAPS: 0 TOTAL RIDERS: 700000

SCHEDULES;

FIRST TRIP: 06:00 LAST TRIP: 21:00 FREQUENCY: DAILY  
NUMBER/DAY: 11 PEAK HOURS: 8:00-20:00  
ON TIME PERCENTAGE: 0 CANCELLATIONS/YEAR: 10

SCHEDULE ALTERNATIVES;

REGULAR DAILY: Y PEAK HOUR INCREASE: N LATE EVENING: Y

VESSEL TYPE: CONVENTIONAL PASSENGER

OPERATING INFORMATION;

DISTANCE (ONE WAY): 15.00 LOADING TIME: 10 UNDOCKING TIME: 3  
TRIP TIME: 70 DOCKING TIME: 4 UNLOADING TIME: 10  
ANNUAL VESSEL MILES: 79000 ANNUAL VESSEL HOUR: 10000  
ANNUAL REVENUE MILES: 0 ANNUAL REVENUE HOUR: 0  
ANNUAL TOTAL PASSENGERS: 700000 ANNUAL TOTAL VEHICLES: 235000  
ANNUAL TOTAL CARGO TONS: 0

BODY OF WATER SERVED;

ROUTE: 1  
BODY NAME: LONG ISLAND SOUND (SOUND)

LAND MASS CONNECTIONS;

ROUTE: 1  
CATEGORY NAME: CONNECTICUT - LONG ISLAND MAINLAND TO ISLAND

FARE STRUCTURE;

ROUTE: 1 TYPE: RT CATEGORY: ADULTS FARE: 10.00  
CATEGORY: CAR/DRIVER FARE: 31.00

VESSEL DESIGN;

VESSEL 1, TYPE: 1 BUILDER: OFF SHORE SHIP PALATKA  
MODEL: ARCHITECT:  
YEAR BUILT: 1983 COST: 7000000 PRESENT VALUE: 7000000

FUEL UTILIZED: DIESEL

VESSEL SPECIFICATIONS(GENERAL);

LOA: 280 BEAM: 44 DRAFT: 12 TONNAGE: 1237.00  
MAXIMUM SPEED: 15 CRUISING SPEED: 15 WALK\_ON: Y DRIVE\_ON: Y

VESSEL CAPACITIES;

PASSENGERS: 500 VEHICLES: 90 CARGO/MAIL (TONS): 0  
FUEL(GALLONS): 25000 CREW: 7

ENGINEERING PLANT;

TYPE OF POWER: DIESEL BRAKE HORSE POWER: 3000  
NUMBER OF PROPELLERS: 0 TYPE DRIVE: REDUCTION GEAR  
BOW THRUSTERS: Y

VESSEL 2, TYPE: 1 BUILDER: OFF SHORE SHIP PALATKA  
MODEL: ARCHITECT:  
YEAR BUILT: 1983 COST: 7000000 PRESENT VALUE: 0  
FUEL UTILIZED: DIESEL  
VESSEL SPECIFICATIONS(GENERAL);  
LOA: 280 BEAM: 44 DRAFT: 12 TONNAGE: 1237.00  
MAXIMUM SPEED: 15 CRUISING SPEED: 15 WALK\_ON: Y DRIVE\_ON: Y  
VESSEL CAPACITIES;  
PASSENGERS: 1000 VEHICLES: 100 CARGO/MAIL (TONS): 0  
FUEL(GALLONS): 25000 CREW: 7  
ENGINEERING PLANT;  
TYPE OF POWER: DIESEL BRAKE HORSE POWER: 3000  
NUMBER OF PROPELLERS: 0 TYPE DRIVE: REDUCTION GEAR  
BOW THRUSTERS: Y

TERMINALS;

TERMINAL: 1 ROUTE: 1 LOCATION: BRIDGEPORT  
OWNERSHIP: PUBLIC AGE: 4 DOCK CAPACITY: 1  
FARE COLLECTION: ON BOARD PIER LENGTH: 100 APRON WIDTH: 0  
DRAFT: 8 TIDE RANGE: 0 LAYOVER CAPACITY: 1 LIFT OFF/ON: Y  
DRIVE OFF/ON: N ROLL OFF/ON: N RAMP/GANGWAY: Y WASTE DISPOSAL: Y  
ADA COMPLIANCE;  
AMENITIES: N RAMPS: Y ELEVATORS: Y RESTROOMS: Y DOORS: Y  
INTERMODAL INTERFACE (LAND TRANSPORT);  
OPERATOR:  
TAXI/JITNEY: Y BUS: Y RAIL: Y LIGHT-RAIL: N PROXIMITY: 0  
NUMBER OF TRIPS;  
NUMBER OF TRIPS/DAY: 0 NUMBER OF ROUTES: 0 FREQUENCY:  
PARKING;  
SPACES: 0 HOURLY FEE: 0.00 DAILY FEE: 0.00 DROP/PICK: Y  
VALET: N BICYCLE: N  
ADA COMPLIANCE: Y PEDESTRIAN ACCESS: Y

TERMINAL: 2 ROUTE: 1 LOCATION: PORT JEFFERSON  
OWNERSHIP: PUBLIC AGE: 3 DOCK CAPACITY: 1  
FARE COLLECTION: ON BOARD PIER LENGTH: 300 APRON WIDTH: 0  
DRAFT: 8 TIDE RANGE: 0 LAYOVER CAPACITY: 2 LIFT OFF/ON: Y  
DRIVE OFF/ON: N ROLL OFF/ON: N RAMP/GANGWAY: Y WASTE DISPOSAL: Y  
ADA COMPLIANCE;  
AMENITIES: N RAMPS: Y ELEVATORS: Y RESTROOMS: Y DOORS: Y  
INTERMODAL INTERFACE (LAND TRANSPORT);  
OPERATOR:  
TAXI/JITNEY: Y BUS: Y RAIL: Y LIGHT-RAIL: N PROXIMITY: 0  
NUMBER OF TRIPS;  
NUMBER OF TRIPS/DAY: 0 NUMBER OF ROUTES: 0 FREQUENCY: 0  
PARKING;  
SPACES: 0 HOURLY FEE: 0.00 DAILY FEE: 0.00 DROP/PICK: Y  
VALET: N BICYCLE: N  
ADA COMPLIANCE: Y PEDESTRIAN ACCESS: Y

VESSEL MAINTENANCE;

FACILITY: 1 LOCATION: MASS - FCA  
DRYDOCK: Y MARINE RAILWAY: Y STRADDLE CARRIER: N MARGINAL WHARF: N  
CAPACITY: 0 AVERAGE ANNUAL MAINTENANCE EXPENDITURES: 0 ROUTE: 0

SEQUENCE NUMBER: 16  
ORGANIZATION NAME: SAYVILLE FERRY SERVICE, INC.  
ADDRESS: P.O. BOX 626, 41 RIVER RD.  
SAYVILLE NY 11782  
TELEPHONE: (516)589-0810  
FAX: (516)589-0843  
CONTACT NAME: MR. KENNETH STEIN, JR.  
CONTACT TITLE: PRESIDENT  
POPULATION CENTER: NEW YORK CITY  
POPULATION: 7500000  
NUMBER OF ROUTES: 5 PRIVATE

ROUTES;

ROUTE NUMBER: 1  
COMMUTER: Y EXCURSION/TOURIST: N DINNER CRUISE: N  
CARGO: N VEHICLE: N  
FROM: SAYVILLE, NY TO: FIRE ISLAND PINES, NY  
INTERIM STOP: NONE  
MARKET AREA: NEWYORK CITY POPULATION: 7500000  
ALTERNATIVE COMMUTING SERVICES;  
BUS: N COMMUTER RAIL: N LIGHT RAIL: N PRIVATE VEHICLE: Y  
RIDERSHIP;  
ADULTS: 0 CHILDREN: 20300  
STUDENTS: 0 SENIOR CITIZENS: 0  
HANDICAPS: 20300 TOTAL RIDERS: 203773  
SCHEDULES;  
FIRST TRIP: 10:00 LAST TRIP: 16:00 FREQUENCY: DAILY  
NUMBER/DAY: 6 PEAK HOURS:  
ON TIME PERCENTAGE: 95 CANCELLATIONS/YEAR: 0  
SCHEDULE ALTERNATIVES;  
REGULAR DAILY: Y PEAK HOUR INCREASE: Y LATE EVENING: Y  
VESSEL TYPE: CONVENTIONAL PASSENGER  
OPERATING INFORMATION;  
DISTANCE (ONE WAY): 4.00 LOADING TIME: 10 UNDOCKING TIME: 0  
TRIP TIME: 21 DOCKING TIME: 0 UNLOADING TIME: 10  
ANNUAL VESSEL MILES: 16680 ANNUAL VESSEL HOUR: 2085  
ANNUAL REVENUE MILES: 16680 ANNUAL REVENUE HOUR: 2085  
ANNUAL TOTAL PASSENGERS: 203773 ANNUAL TOTAL VEHICLES: 0  
ANNUAL TOTAL CARGO TONS: 0

ROUTE NUMBER: 2  
COMMUTER: Y EXCURSION/TOURIST: N DINNER CRUISE: N  
CARGO: N VEHICLE: N  
FROM: SAYVILLE, NY TO: CHERRY GROVE, NY  
INTERIM STOP: NONE  
MARKET AREA: NASSAU AND SUFFOLK COUNTIES POPULATION: 3000000  
ALTERNATIVE COMMUTING SERVICES;  
BUS: N COMMUTER RAIL: N LIGHT RAIL: N PRIVATE VEHICLE: Y  
RIDERSHIP;  
ADULTS: 0 CHILDREN: 16000  
STUDENTS: 0 SENIOR CITIZENS: 0  
HANDICAPS: 1500 TOTAL RIDERS: 160078  
SCHEDULES;  
FIRST TRIP: 7:00 LAST TRIP: 24:00 FREQUENCY: DAILY  
NUMBER/DAY: 6 PEAK HOURS: VARIES  
ON TIME PERCENTAGE: 95 CANCELLATIONS/YEAR: 0  
SCHEDULE ALTERNATIVES;  
REGULAR DAILY: Y PEAK HOUR INCREASE: Y LATE EVENING: Y  
VESSEL TYPE: CONVENTIONAL PASSENGER  
OPERATING INFORMATION;  
DISTANCE (ONE WAY): 4.00 LOADING TIME: 10 UNDOCKING TIME: 0  
TRIP TIME: 21 DOCKING TIME: 0 UNLOADING TIME: 10  
ANNUAL VESSEL MILES: 16136 ANNUAL VESSEL HOUR: 2017  
ANNUAL REVENUE MILES: 16136 ANNUAL REVENUE HOUR: 2017  
ANNUAL TOTAL PASSENGERS: 160078 ANNUAL TOTAL VEHICLES: 0  
ANNUAL TOTAL CARGO TONS: 0

ROUTE NUMBER: 3  
 COMMUTER: Y EXCURSION/TOURIST: N DINNER CRUISE: N  
 CARGO: N VEHICLE: N  
 FROM: SAYVILLE, NY TO: SUNKEN FOREST, NY  
 INTERIM STOP: NONE  
 MARKET AREA: NASSAU AND SUFFOLK COUNTIES POPULATION: 3000000  
 ALTERNATIVE COMMUTING SERVICES;  
 BUS: N COMMUTER RAIL: N LIGHT RAIL: N PRIVATE VEHICLE: Y  
 RIDERSHIP;  
 ADULTS: 0 CHILDREN: 5250  
 STUDENTS: 0 SENIOR CITIZENS: 0  
 HANDICAPS: 500 TOTAL RIDERS: 52817  
 SCHEDULES;  
 FIRST TRIP: 9:30 LAST TRIP: 18:00 FREQUENCY: DAILY  
 NUMBER/DAY: 6 PEAK HOURS:  
 ON TIME PERCENTAGE: 95 CANCELLATIONS/YEAR: 0  
 SCHEDULE ALTERNATIVES;  
 REGULAR DAILY: Y PEAK HOUR INCREASE: Y LATE EVENING: N  
 VESSEL TYPE: CONVENTIONAL PASSENGER  
 OPERATING INFORMATION;  
 DISTANCE (ONE WAY): 4.50 LOADING TIME: 10 UNDOCKING TIME: 0  
 TRIP TIME: 21 DOCKING TIME: 0 UNLOADING TIME: 10  
 ANNUAL VESSEL MILES: 6246 ANNUAL VESSEL HOUR: 694  
 ANNUAL REVENUE MILES: 6246 ANNUAL REVENUE HOUR: 694  
 ANNUAL TOTAL PASSENGERS: 52817 ANNUAL TOTAL VEHICLES: 0  
 ANNUAL TOTAL CARGO TONS: 0

ROUTE NUMBER: 4  
 COMMUTER: Y EXCURSION/TOURIST: N DINNER CRUISE: N  
 CARGO: N VEHICLE: N  
 FROM: SAYVILLE, NY TO: WATER ISLAND, NY  
 INTERIM STOP: NONE  
 MARKET AREA: NASSAU AND SUFFOLK COUNTIES POPULATION: 3000000  
 ALTERNATIVE COMMUTING SERVICES;  
 BUS: N COMMUTER RAIL: N LIGHT RAIL: N PRIVATE VEHICLE: Y  
 RIDERSHIP;  
 ADULTS: 0 CHILDREN: 330  
 STUDENTS: 0 SENIOR CITIZENS: 0  
 HANDICAPS: 33 TOTAL RIDERS: 3300  
 SCHEDULES;  
 FIRST TRIP: 10:00 LAST TRIP: 16:00 FREQUENCY: DAILY  
 NUMBER/DAY: 0 PEAK HOURS:  
 ON TIME PERCENTAGE: 95 CANCELLATIONS/YEAR: 0  
 SCHEDULE ALTERNATIVES;  
 REGULAR DAILY: N PEAK HOUR INCREASE: Y LATE EVENING: Y  
 VESSEL TYPE: CONVENTIONAL PASSENGER  
 OPERATING INFORMATION;  
 DISTANCE (ONE WAY): 4.00 LOADING TIME: 10 UNDOCKING TIME: 0  
 TRIP TIME: 21 DOCKING TIME: 0 UNLOADING TIME: 10  
 ANNUAL VESSEL MILES: 1608 ANNUAL VESSEL HOUR: 201  
 ANNUAL REVENUE MILES: 1608 ANNUAL REVENUE HOUR: 201  
 ANNUAL TOTAL PASSENGERS: 3300 ANNUAL TOTAL VEHICLES: 0  
 ANNUAL TOTAL CARGO TONS: 0

ROUTE NUMBER: 5  
 COMMUTER: Y EXCURSION/TOURIST: N DINNER CRUISE: N  
 CARGO: N VEHICLE: N  
 FROM: SAYVILLE, NY TO: BARRETT BEACH, NY  
 INTERIM STOP: NONE  
 MARKET AREA: NASSAU AND SUFFOLK COUNTIES POPULATION: 3000000  
 ALTERNATIVE COMMUTING SERVICES;  
 BUS: N COMMUTER RAIL: N LIGHT RAIL: N PRIVATE VEHICLE: Y  
 RIDERSHIP;  
 ADULTS: 0 CHILDREN: 1020  
 STUDENTS: 0 SENIOR CITIZENS: 0  
 HANDICAPS: 102 TOTAL RIDERS: 10197

SCHEDULES;  
 FIRST TRIP: 10:00 LAST TRIP: 16:00 FREQUENCY: DAILY  
 NUMBER/DAY: 6 PEAK HOURS:  
 ON TIME PERCENTAGE: 95 CANCELLATIONS/YEAR: 0  
 SCHEDULE ALTERNATIVES;  
 REGULAR DAILY: Y PEAK HOUR INCREASE: Y LATE EVENING: N  
 VESSEL TYPE: CONVENTIONAL PASSENGER  
 OPERATING INFORMATION;  
 DISTANCE (ONE WAY): 4.00 LOADING TIME: 10 UNDOCKING TIME: 0  
 TRIP TIME: 21 DOCKING TIME: 0 UNLOADING TIME: 10  
 ANNUAL VESSEL MILES: 2040 ANNUAL VESSEL HOUR: 255  
 ANNUAL REVENUE MILES: 2040 ANNUAL REVENUE HOUR: 255  
 ANNUAL TOTAL PASSENGERS: 10197 ANNUAL TOTAL VEHICLES: 0  
 ANNUAL TOTAL CARGO TONS: 0

BODY OF WATER SERVED;  
 ROUTE: 1  
 BODY NAME: GREAT SOUTH BAY, BROWNS RIVER RIVER: Y BAY: Y  
 ROUTE: 2  
 BODY NAME: GREAT SOUTH BAY, BROWNS RIVER RIVER: Y BAY: Y  
 ROUTE: 3  
 BODY NAME: GREAT SOUTH BAY, BROWNS RIVER RIVER: Y BAY: Y  
 ROUTE: 4  
 BODY NAME: GREAT SOUTH BAY, BROWNS RIVER RIVER: Y BAY: Y  
 ROUTE: 5  
 BODY NAME: GREAT SOUTH BAY, BROWNS RIVER RIVER: Y BAY: Y

LAND MASS CONNECTIONS;  
 ROUTE: 1  
 CATEGORY NAME: LONG ISLAND - FIRE ISLAND ISLAND TO ISLAND  
 ROUTE: 2  
 CATEGORY NAME: LONG ISLAND - FIRE ISLAND ISLAND TO ISLAND  
 ROUTE: 3  
 CATEGORY NAME: LONG ISLAND - FIRE ISLAND ISLAND TO ISLAND  
 ROUTE: 4  
 CATEGORY NAME: LONG ISLAND - FIRE ISLAND ISLAND TO ISLAND  
 ROUTE: 5  
 CATEGORY NAME: LONG ISLAND - FIRE ISLAND ISLAND TO ISLAND

FARE STRUCTURE;  
 ROUTE: 1 TYPE: RT CATEGORY: ADULTS FARE: 9.00  
 CATEGORY: CHILDREN FARE: 4.50  
 CATEGORY: SENIOR CITIZENS FARE: 6.70  
 CATEGORY: DISABLED/HANDICAPPED FARE: 6.70  
 ROUTE: 2 TYPE: RT CATEGORY: ADULTS FARE: 10.00  
 CATEGORY: CHILDREN FARE: 5.00  
 CATEGORY: SENIOR CITIZENS FARE: 6.70  
 CATEGORY: DISABLED/HANDICAPPED FARE: 6.70  
 ROUTE: 3 TYPE: RT CATEGORY: ADULTS FARE: 8.00  
 CATEGORY: CHILDREN FARE: 4.50  
 CATEGORY: SENIOR CITIZENS FARE: 6.70  
 CATEGORY: DISABLED/HANDICAPPED FARE: 6.70  
 ROUTE: 4 TYPE: RT CATEGORY: ADULTS FARE: 16.00  
 CATEGORY: CHILDREN FARE: 8.00  
 ROUTE: 5 TYPE: RT CATEGORY: ADULTS FARE: 6.50  
 CATEGORY: CHILDREN FARE: 3.50

VESSEL DESIGN;  
 VESSEL 1, TYPE: 1 BUILDER: DERECKTOR  
 MODEL: ARCHITECT: ROPER ASSOCIATION  
 YEAR BUILT: 1979 COST: 600000 PRESENT VALUE: 0  
 FUEL UTILIZED: DIESEL  
 VESSEL SPECIFICATIONS(GENERAL);  
 LOA: 75 BEAM: 22 DRAFT: 4 TONNAGE: 71.00  
 MAXIMUM SPEED: 30 CRUISING SPEED: 22 WALK\_ON: Y DRIVE\_ON: N  
 VESSEL CAPACITIES;  
 PASSENGERS: 344 VEHICLES: 0 CARGO/MAIL (TONS): 0



FUEL(GALLONS): 450 CREW: 5  
ENGINEERING PLANT;  
TYPE OF POWER: DIESEL-3 BRAKE HORSE POWER: 1575  
NUMBER OF PROPELLERS: 0 TYPE DRIVE: GEAR  
BOW THRUSTERS: N

VESSEL 2, TYPE: 1 BUILDER: U.S. NAVY  
MODEL: ARCHITECT: U.S. NAVY  
YEAR BUILT: 1964 COST: 150000 PRESENT VALUE: 0  
FUEL UTILIZED: DIESEL  
VESSEL SPECIFICATIONS(GENERAL);  
LOA: 63 BEAM: 16 DRAFT: 4 TONNAGE: 63.00  
MAXIMUM SPEED: 27 CRUISING SPEED: 20 WALK\_ON: Y DRIVE\_ON: N  
VESSEL CAPACITIES;  
PASSENGERS: 150 VEHICLES: 0 CARGO/MAIL (TONS): 0  
FUEL(GALLONS): 250 CREW: 3  
ENGINEERING PLANT;  
TYPE OF POWER: DIESEL-2 BRAKE HORSE POWER: 1050  
NUMBER OF PROPELLERS: 0 TYPE DRIVE: GEAR  
BOW THRUSTERS: N

VESSEL 3, TYPE: 1 BUILDER: HAMPTON SHIPYARDS  
MODEL: ARCHITECT: FRED SCOPINICH  
YEAR BUILT: 1966 COST: 150000 PRESENT VALUE: 0  
FUEL UTILIZED: DIESEL  
VESSEL SPECIFICATIONS(GENERAL);  
LOA: 65 BEAM: 18 DRAFT: 4 TONNAGE: 77.00  
MAXIMUM SPEED: 27 CRUISING SPEED: 20 WALK\_ON: Y DRIVE\_ON: N  
VESSEL CAPACITIES;  
PASSENGERS: 150 VEHICLES: 0 CARGO/MAIL (TONS): 0  
FUEL(GALLONS): 250 CREW: 3  
ENGINEERING PLANT;  
TYPE OF POWER: DIESEL-2 BRAKE HORSE POWER: 1050  
NUMBER OF PROPELLERS: 0 TYPE DRIVE: GEAR  
BOW THRUSTERS: N

VESSEL 4, TYPE: 1 BUILDER: CHRIS CRAFT  
MODEL: ARCHITECT: CHRIS CRAFT  
YEAR BUILT: 1938 COST: 80000 PRESENT VALUE: 0  
FUEL UTILIZED: DIESEL  
VESSEL SPECIFICATIONS(GENERAL);  
LOA: 55 BEAM: 14 DRAFT: 5 TONNAGE: 14.00  
MAXIMUM SPEED: 27 CRUISING SPEED: 20 WALK\_ON: Y DRIVE\_ON: N  
VESSEL CAPACITIES;  
PASSENGERS: 88 VEHICLES: 0 CARGO/MAIL (TONS): 0  
FUEL(GALLONS): 250 CREW: 2  
ENGINEERING PLANT;  
TYPE OF POWER: DIESEL-2 BRAKE HORSE POWER: 650  
NUMBER OF PROPELLERS: 0 TYPE DRIVE: GEAR  
BOW THRUSTERS: N

VESSEL 5, TYPE: 1 BUILDER: POINT PLEASANT  
MODEL: ARCHITECT: TABLER  
YEAR BUILT: 1963 COST: 125000 PRESENT VALUE: 0  
FUEL UTILIZED: DIESEL  
VESSEL SPECIFICATIONS(GENERAL);  
LOA: 51 BEAM: 14 DRAFT: 4 TONNAGE: 38.00  
MAXIMUM SPEED: 27 CRUISING SPEED: 20 WALK\_ON: Y DRIVE\_ON: N  
VESSEL CAPACITIES;  
PASSENGERS: 105 VEHICLES: 0 CARGO/MAIL (TONS): 0  
FUEL(GALLONS): 250 CREW: 3  
ENGINEERING PLANT;  
TYPE OF POWER: DIESEL-2 BRAKE HORSE POWER: 650  
NUMBER OF PROPELLERS: 0 TYPE DRIVE: GEAR  
BOW THRUSTERS: N

VESSEL 6, TYPE: 1 BUILDER: POINT PLEASANT

MODEL: ARCHITECT: TABLER  
YEAR BUILT: 1966 COST: 125000 PRESENT VALUE: 0  
FUEL UTILIZED: DIESEL  
VESSEL SPECIFICATIONS(GENERAL);  
LOA: 51 BEAM: 14 DRAFT: 4 TONNAGE: 38.00  
MAXIMUM SPEED: 27 CRUISING SPEED: 20 WALK\_ON: Y DRIVE\_ON: N  
VESSEL CAPACITIES;  
PASSENGERS: 105 VEHICLES: 0 CARGO/MAIL (TONS): 0  
FUEL(GALLONS): 250 CREW: 3  
ENGINEERING PLANT;  
TYPE OF POWER: DIESEL-2 BRAKE HORSE POWER: 650  
NUMBER OF PROPELLERS: 0 TYPE DRIVE: GEAR  
BOW THRUSTERS: N

VESSEL 7, TYPE: 1 BUILDER: DELAWARE MARINE  
MODEL: ARCHITECT: TABLER  
YEAR BUILT: 1977 COST: 180000 PRESENT VALUE: 0  
FUEL UTILIZED: DIESEL  
VESSEL SPECIFICATIONS(GENERAL);  
LOA: 68 BEAM: 16 DRAFT: 5 TONNAGE: 99.00  
MAXIMUM SPEED: 27 CRUISING SPEED: 20 WALK\_ON: Y DRIVE\_ON: N  
VESSEL CAPACITIES;  
PASSENGERS: 180 VEHICLES: 0 CARGO/MAIL (TONS): 0  
FUEL(GALLONS): 250 CREW: 3  
ENGINEERING PLANT;  
TYPE OF POWER: DIESEL-2 BRAKE HORSE POWER: 1250  
NUMBER OF PROPELLERS: 2 TYPE DRIVE: GEAR  
BOW THRUSTERS: N

TERMINALS;  
TERMINAL: 1 ROUTE: 1 LOCATION: SAYVILLE  
OWNERSHIP: PRIVATE AGE: 46 DOCK CAPACITY: 3  
FARE COLLECTION: CASHIER IN BOOTH PIER LENGTH: 60 APRON WIDTH: 20  
DRAFT: 5 TIDE RANGE: 3 LAYOVER CAPACITY: 3 LIFT OFF/ON: N  
DRIVE OFF/ON: N ROLL OFF/ON: N RAMP/GANGWAY: WASTE DISPOSAL: N  
ADA COMPLIANCE;  
AMENITIES: Y RAMPS: N ELEVATORS: N RESTROOMS: N DOORS: N  
INTERMODAL INTERFACE (LAND TRANSPORT);  
OPERATOR: PUBLIC AND PRIVATE  
TAXI/JITNEY: Y BUS: Y RAIL: Y LIGHT-RAIL: N PROXIMITY: 1  
NUMBER OF TRIPS;  
NUMBER OF TRIPS/DAY: 0 NUMBER OF ROUTES: 3 FREQUENCY: AS NEEDED  
PARKING;  
SPACES: 450 HOURLY FEE: 0.00 DAILY FEE: 0.00 DROP/PICK: Y  
VALET: N BICYCLE: Y  
ADA COMPLIANCE: Y PEDESTRIAN ACCESS: Y

TERMINAL: 2 ROUTE: 2 LOCATION: SAYVILLE  
OWNERSHIP: PRIVATE AGE: 36 DOCK CAPACITY: 4  
FARE COLLECTION: CASHIER IN BOOTH PIER LENGTH: 40 APRON WIDTH: 20  
DRAFT: 5 TIDE RANGE: 3 LAYOVER CAPACITY: 4 LIFT OFF/ON: N  
DRIVE OFF/ON: N ROLL OFF/ON: N RAMP/GANGWAY: WASTE DISPOSAL: N  
ADA COMPLIANCE;  
AMENITIES: Y RAMPS: N ELEVATORS: N RESTROOMS: N DOORS: N  
INTERMODAL INTERFACE (LAND TRANSPORT);  
OPERATOR: PUBLIC AND PRIVATE  
TAXI/JITNEY: Y BUS: Y RAIL: Y LIGHT-RAIL: N PROXIMITY: 1  
NUMBER OF TRIPS;  
NUMBER OF TRIPS/DAY: 0 NUMBER OF ROUTES: 3 FREQUENCY: AS NEEDED  
PARKING;  
SPACES: 450 HOURLY FEE: 0.00 DAILY FEE: 0.00 DROP/PICK: Y  
VALET: N BICYCLE: Y  
ADA COMPLIANCE: Y PEDESTRIAN ACCESS: Y

TERMINAL: 3 ROUTE: 3 LOCATION: SAYVILLE  
OWNERSHIP: PRIVATE AGE: 42 DOCK CAPACITY: 2  
FARE COLLECTION: CASHIER IN BOOTH PIER LENGTH: 60 APRON WIDTH: 12

DRAFT: 5 TIDE RANGE: 3 LAYOVER CAPACITY: 2 LIFT OFF/ON: N  
DRIVE OFF/ON: N ROLL OFF/ON: N RAMP/GANGWAY: WASTE DISPOSAL: N  
ADA COMPLIANCE;  
AMENITIES: N RAMPS: N ELEVATORS: N RESTROOMS: N DOORS: N  
INTERMODAL INTERFACE (LAND TRANSPORT);  
OPERATOR: PRIVATE  
TAXI/JITNEY: N BUS: Y RAIL: N LIGHT-RAIL: N PROXIMITY: 60  
NUMBER OF TRIPS;  
NUMBER OF TRIPS/DAY: 0 NUMBER OF ROUTES: 0 FREQUENCY:  
PARKING;  
SPACES: 0 HOURLY FEE: 0.00 DAILY FEE: 0.00 DROP/PICK: Y  
VALET: N BICYCLE: Y  
ADA COMPLIANCE: N PEDESTRIAN ACCESS: Y

TERMINAL: 4 ROUTE: 4 LOCATION: SAYVILLE  
OWNERSHIP: PRIVATE AGE: 42 DOCK CAPACITY: 2  
FARE COLLECTION: CASHIER IN BOOTH PIER LENGTH: 60 APRON WIDTH: 12  
DRAFT: 5 TIDE RANGE: 3 LAYOVER CAPACITY: 2 LIFT OFF/ON: N  
DRIVE OFF/ON: N ROLL OFF/ON: N RAMP/GANGWAY: WASTE DISPOSAL: N  
ADA COMPLIANCE;  
AMENITIES: N RAMPS: N ELEVATORS: N RESTROOMS: N DOORS: N  
INTERMODAL INTERFACE (LAND TRANSPORT);  
OPERATOR: BOTH  
TAXI/JITNEY: Y BUS: Y RAIL: Y LIGHT-RAIL: N PROXIMITY: 0  
NUMBER OF TRIPS;  
NUMBER OF TRIPS/DAY: 0 NUMBER OF ROUTES: 3 FREQUENCY: AS NEEDED  
PARKING;  
SPACES: 0 HOURLY FEE: 0.00 DAILY FEE: 0.00 DROP/PICK: Y  
VALET: N BICYCLE: Y  
ADA COMPLIANCE: N PEDESTRIAN ACCESS: Y

TERMINAL: 5 ROUTE: 5 LOCATION: SAYVILLE  
OWNERSHIP: PRIVATE AGE: 42 DOCK CAPACITY: 1  
FARE COLLECTION: CASHIER IN BOOTH PIER LENGTH: 60 APRON WIDTH: 12  
DRAFT: 5 TIDE RANGE: 3 LAYOVER CAPACITY: 1 LIFT OFF/ON: N  
DRIVE OFF/ON: N ROLL OFF/ON: N RAMP/GANGWAY: WASTE DISPOSAL: N  
ADA COMPLIANCE;  
AMENITIES: N RAMPS: N ELEVATORS: N RESTROOMS: N DOORS: N  
INTERMODAL INTERFACE (LAND TRANSPORT);  
OPERATOR: PRIVATE  
TAXI/JITNEY: N BUS: N RAIL: N LIGHT-RAIL: N PROXIMITY: 0  
NUMBER OF TRIPS;  
NUMBER OF TRIPS/DAY: 0 NUMBER OF ROUTES: 0 FREQUENCY:  
PARKING;  
SPACES: 0 HOURLY FEE: 0.00 DAILY FEE: 0.00 DROP/PICK: Y  
VALET: N BICYCLE: Y  
ADA COMPLIANCE: N PEDESTRIAN ACCESS: Y

TERMINAL: 6 ROUTE: 1 LOCATION: FIRE ISLAND PINES  
OWNERSHIP: PUBLIC AGE: 28 DOCK CAPACITY: 2  
FARE COLLECTION: NONE PIER LENGTH: 60 APRON WIDTH: 12  
DRAFT: 5 TIDE RANGE: 3 LAYOVER CAPACITY: 2 LIFT OFF/ON: N  
DRIVE OFF/ON: N ROLL OFF/ON: N RAMP/GANGWAY: N WASTE DISPOSAL: N  
ADA COMPLIANCE;  
AMENITIES: N RAMPS: N ELEVATORS: N RESTROOMS: N DOORS: N  
INTERMODAL INTERFACE (LAND TRANSPORT);  
OPERATOR:  
TAXI/JITNEY: N BUS: N RAIL: N LIGHT-RAIL: N PROXIMITY: 0  
NUMBER OF TRIPS;  
NUMBER OF TRIPS/DAY: 0 NUMBER OF ROUTES: 0 FREQUENCY:  
PARKING;  
SPACES: 0 HOURLY FEE: 0.00 DAILY FEE: 0.00 DROP/PICK: N  
VALET: N BICYCLE: N  
ADA COMPLIANCE: N PEDESTRIAN ACCESS: N

TERMINAL: 7 ROUTE: 2 LOCATION: CHERRY GROVE  
OWNERSHIP: PUBLIC AGE: 60 DOCK CAPACITY: 1

FARE COLLECTION: NONE PIER LENGTH: 300 APRON WIDTH: 16  
DRAFT: 5 TIDE RANGE: 3 LAYOVER CAPACITY: 1 LIFT OFF/ON: N  
DRIVE OFF/ON: N ROLL OFF/ON: N RAMP/GANGWAY: N WASTE DISPOSAL: N  
ADA COMPLIANCE;  
AMENITIES: N RAMPS: N ELEVATORS: N RESTROOMS: N DOORS: N  
INTERMODAL INTERFACE (LAND TRANSPORT);  
OPERATOR:  
TAXI/JITNEY: N BUS: N RAIL: N LIGHT-RAIL: N PROXIMITY: 0  
NUMBER OF TRIPS;  
NUMBER OF TRIPS/DAY: 0 NUMBER OF ROUTES: 0 FREQUENCY:  
PARKING;  
SPACES: 0 HOURLY FEE: 0.00 DAILY FEE: 0.00 DROP/PICK: N  
VALET: N BICYCLE: N  
ADA COMPLIANCE: N PEDESTRIAN ACCESS: N

TERMINAL: 8 ROUTE: 3 LOCATION: SUNKEN FOREST  
OWNERSHIP: PUBLIC AGE: 28 DOCK CAPACITY: 2  
FARE COLLECTION: NONE PIER LENGTH: 60 APRON WIDTH: 16  
DRAFT: 5 TIDE RANGE: 3 LAYOVER CAPACITY: 2 LIFT OFF/ON: N  
DRIVE OFF/ON: N ROLL OFF/ON: N RAMP/GANGWAY: Y WASTE DISPOSAL: N  
ADA COMPLIANCE;  
AMENITIES: N RAMPS: N ELEVATORS: N RESTROOMS: N DOORS: N  
INTERMODAL INTERFACE (LAND TRANSPORT);  
OPERATOR:  
TAXI/JITNEY: N BUS: N RAIL: N LIGHT-RAIL: N PROXIMITY: 0  
NUMBER OF TRIPS;  
NUMBER OF TRIPS/DAY: 0 NUMBER OF ROUTES: 0 FREQUENCY:  
PARKING;  
SPACES: 0 HOURLY FEE: 0.00 DAILY FEE: 0.00 DROP/PICK: N  
VALET: N BICYCLE: N  
ADA COMPLIANCE: N PEDESTRIAN ACCESS: N

TERMINAL: 9 ROUTE: 4 LOCATION: WATER ISLAND  
OWNERSHIP: PUBLIC AGE: 60 DOCK CAPACITY: 1  
FARE COLLECTION: NONE PIER LENGTH: 200 APRON WIDTH: 4  
DRAFT: 4 TIDE RANGE: 3 LAYOVER CAPACITY: 0 LIFT OFF/ON: N  
DRIVE OFF/ON: N ROLL OFF/ON: N RAMP/GANGWAY: N WASTE DISPOSAL: N  
ADA COMPLIANCE;  
AMENITIES: N RAMPS: Y ELEVATORS: N RESTROOMS: N DOORS: N  
INTERMODAL INTERFACE (LAND TRANSPORT);  
OPERATOR:  
TAXI/JITNEY: N BUS: N RAIL: N LIGHT-RAIL: N PROXIMITY: 0  
NUMBER OF TRIPS;  
NUMBER OF TRIPS/DAY: 0 NUMBER OF ROUTES: 0 FREQUENCY:  
PARKING;  
SPACES: 0 HOURLY FEE: 0.00 DAILY FEE: 0.00 DROP/PICK: N  
VALET: N BICYCLE: N  
ADA COMPLIANCE: N PEDESTRIAN ACCESS: N

TERMINAL: 10 ROUTE: 0 LOCATION: BARRETT BEACH  
OWNERSHIP: PUBLIC AGE: 32 DOCK CAPACITY: 1  
FARE COLLECTION: NONE PIER LENGTH: 100 APRON WIDTH: 8  
DRAFT: 4 TIDE RANGE: 3 LAYOVER CAPACITY: 0 LIFT OFF/ON: N  
DRIVE OFF/ON: N ROLL OFF/ON: N RAMP/GANGWAY: N WASTE DISPOSAL: N  
ADA COMPLIANCE;  
AMENITIES: N RAMPS: Y ELEVATORS: N RESTROOMS: N DOORS: N  
INTERMODAL INTERFACE (LAND TRANSPORT);  
OPERATOR:  
TAXI/JITNEY: N BUS: N RAIL: N LIGHT-RAIL: N PROXIMITY: 0  
NUMBER OF TRIPS;  
NUMBER OF TRIPS/DAY: 0 NUMBER OF ROUTES: 0 FREQUENCY:  
PARKING;  
SPACES: 0 HOURLY FEE: 0.00 DAILY FEE: 0.00 DROP/PICK: N  
VALET: N BICYCLE: N  
ADA COMPLIANCE: N PEDESTRIAN ACCESS: N

VESSEL MAINTENANCE;

FACILITY: 1 LOCATION: SAYVILLE  
DRYDOCK: N MARINE RAILWAY: N STRADDLE CARRIER: Y MARGINAL WHARF: N  
CAPACITY: 2 AVERAGE ANNUAL MAINTENANCE EXPENDITURES: 0 ROUTE: 1

FACILITY: 2 LOCATION: SAYVILLE FERRY SERVICE, INC.  
DRYDOCK: N MARINE RAILWAY: N STRADDLE CARRIER: Y MARGINAL WHARF: N  
CAPACITY: 2 AVERAGE ANNUAL MAINTENANCE EXPENDITURES: 0 ROUTE: 2

FACILITY: 3 LOCATION: SAYVILLE  
DRYDOCK: N MARINE RAILWAY: N STRADDLE CARRIER: Y MARGINAL WHARF: N  
CAPACITY: 2 AVERAGE ANNUAL MAINTENANCE EXPENDITURES: 0 ROUTE: 3

FACILITY: 4 LOCATION: SAYVILLE  
DRYDOCK: N MARINE RAILWAY: N STRADDLE CARRIER: Y MARGINAL WHARF: N  
CAPACITY: 2 AVERAGE ANNUAL MAINTENANCE EXPENDITURES: 0 ROUTE: 4

FACILITY: 5 LOCATION: SAYVILLE  
DRYDOCK: N MARINE RAILWAY: N STRADDLE CARRIER: Y MARGINAL WHARF: N  
CAPACITY: 2 AVERAGE ANNUAL MAINTENANCE EXPENDITURES: 0 ROUTE: 5

SEQUENCE NUMBER: 13  
ORGANIZATION NAME: EXPRESS NAVIGATION, INC.  
ADDRESS: TWO FIRST AVENUE  
ATLANTIC HIGHLANDS NJ 07716  
TELEPHONE: (908)872-2600  
FAX: (908)872-9691  
CONTACT NAME: MR. MARK J. STANISCI  
CONTACT TITLE: PRESIDENT  
POPULATION CENTER: HIGHLANDS, NJ  
POPULATION: 260000  
NUMBER OF ROUTES: 2 PRIVATE

ROUTES;

ROUTE NUMBER: 1  
COMMUTER: Y EXCURSION/TOURIST: N DINNER CRUISE: N  
CARGO: N VEHICLE: N  
FROM: HIGHLANDS TO: WALL ST., LOWER MANHATTAN  
INTERIM STOP: NONE  
MARKET AREA: HIGHLAND, NJ POPULATION: 100000  
ALTERNATIVE COMMUTING SERVICES;  
BUS: Y COMMUTER RAIL: Y LIGHT RAIL: N PRIVATE VEHICLE: Y  
RIDERSHIP;  
ADULTS: 202500 CHILDREN: 22500  
STUDENTS: 0 SENIOR CITIZENS: 0  
HANDICAPS: 0 TOTAL RIDERS: 225000  
SCHEDULES;  
FIRST TRIP: 06:15 LAST TRIP: 18:30 FREQUENCY: DAILY  
NUMBER/DAY: 7 PEAK HOURS: 6AM-9AM  
ON TIME PERCENTAGE: 96 CANCELLATIONS/YEAR: 0  
SCHEDULE ALTERNATIVES;  
REGULAR DAILY: Y PEAK HOUR INCREASE: N LATE EVENING: Y  
VESSEL TYPE: CATAMARAN  
OPERATING INFORMATION;  
DISTANCE (ONE WAY): 19.60 LOADING TIME: 5 UNDOCKING TIME: 1  
TRIP TIME: 45 DOCKING TIME: 1 UNLOADING TIME: 5  
ANNUAL VESSEL MILES: 250000 ANNUAL VESSEL HOUR: 2000  
ANNUAL REVENUE MILES: 0 ANNUAL REVENUE HOUR: 0  
ANNUAL TOTAL PASSENGERS: 275000 ANNUAL TOTAL VEHICLES: 0  
ANNUAL TOTAL CARGO TONS: 0

ROUTE NUMBER: 2  
COMMUTER: Y EXCURSION/TOURIST: N DINNER CRUISE: N  
CARGO: N VEHICLE: N  
FROM: 69TH ST., BROOKLYN TO: WALL ST., MANHATTAN  
INTERIM STOP: NONE  
MARKET AREA: BAY RIDGE, BROOKLYN  
POPULATION: 100000  
ALTERNATIVE COMMUTING SERVICES;  
BUS: Y COMMUTER RAIL: Y LIGHT RAIL: N PRIVATE VEHICLE: Y  
RIDERSHIP;  
ADULTS: 45000 CHILDREN: 5000  
STUDENTS: 0 SENIOR CITIZENS: 0  
HANDICAPS: 0 TOTAL RIDERS: 50000  
SCHEDULES;  
FIRST TRIP: 07:35 LAST TRIP: 18:30 FREQUENCY: DAILY  
NUMBER/DAY: 6 PEAK HOURS: 4:30-19:30  
ON TIME PERCENTAGE: 96 CANCELLATIONS/YEAR: 0  
SCHEDULE ALTERNATIVES;  
REGULAR DAILY: Y PEAK HOUR INCREASE: N LATE EVENING: Y  
VESSEL TYPE: CATAMARAN  
OPERATING INFORMATION;  
DISTANCE (ONE WAY): 6.00 LOADING TIME: 3 UNDOCKING TIME: 1  
TRIP TIME: 12 DOCKING TIME: 1 UNLOADING TIME: 3  
ANNUAL VESSEL MILES: 250000 ANNUAL VESSEL HOUR: 2000  
ANNUAL REVENUE MILES: 0 ANNUAL REVENUE HOUR: 0  
ANNUAL TOTAL PASSENGERS: 0 ANNUAL TOTAL VEHICLES: 0

ANNUAL TOTAL CARGO TONS: 0

BODY OF WATER SERVED;

ROUTE: 1  
BODY NAME: NEW YORK HARBOR, SHREWSBURY, SANDY HOOK  
INNER HARBOR: Y RIVER: Y BAY: Y  
ROUTE: 2  
BODY NAME: NEW YORK HARBOR INNER HARBOR: Y

LAND MASS CONNECTIONS;

ROUTE: 1  
CATEGORY NAME: NJ - MANHATTAN MAINLAND TO ISLAND  
ROUTE: 2  
CATEGORY NAME: BROOKLYN - MANHATTAN CROSS HARBOR

FARE STRUCTURE;

ROUTE: 1 TYPE: OW CATEGORY: ADULTS FARE: 12.00  
ROUTE: 2 TYPE: OW CATEGORY: ADULTS FARE: 5.00

VESSEL DESIGN;

VESSEL 1, TYPE: 2 BUILDER: GLADDING-HEARN  
MODEL: 24M ARCHITECT: INCAT  
YEAR BUILT: 1988 COST: 2500000 PRESENT VALUE: 0  
FUEL UTILIZED: DIESEL  
VESSEL SPECIFICATIONS(GENERAL);  
LOA: 77 BEAM: 29 DRAFT: 7 TONNAGE: 91.00  
MAXIMUM SPEED: 30 CRUISING SPEED: 30 WALK\_ON: Y DRIVE\_ON: N  
VESSEL CAPACITIES;  
PASSENGERS: 280 VEHICLES: 0 CARGO/MAIL (TONS): 0  
FUEL(GALLONS): 1600 CREW: 4  
ENGINEERING PLANT;  
TYPE OF POWER: DEUTZ MWM BRAKE HORSE POWER: 3400  
NUMBER OF PROPELLERS: 2 TYPE DRIVE: REINTIES GEAR  
BOW THRUSTERS: N

VESSEL 2, TYPE: 2 BUILDER: GLADDING-HEARN  
MODEL: 24M ARCHITECT: INCAT  
YEAR BUILT: 1988 COST: 2500000 PRESENT VALUE: 0  
FUEL UTILIZED: DIESEL  
VESSEL SPECIFICATIONS(GENERAL);  
LOA: 77 BEAM: 29 DRAFT: 7 TONNAGE: 91.00  
MAXIMUM SPEED: 30 CRUISING SPEED: 30 WALK\_ON: Y DRIVE\_ON: N  
VESSEL CAPACITIES;  
PASSENGERS: 280 VEHICLES: 0 CARGO/MAIL (TONS): 0  
FUEL(GALLONS): 1600 CREW: 4  
ENGINEERING PLANT;  
TYPE OF POWER: DEUTZ MWM BRAKE HORSE POWER: 3400  
NUMBER OF PROPELLERS: 2 TYPE DRIVE: REINTIES GEAR  
BOW THRUSTERS: N

TERMINALS;

TERMINAL: 1 ROUTE: 1 LOCATION: HIGHLANDS  
OWNERSHIP: PRIVATE AGE: 3 DOCK CAPACITY: 3  
FARE COLLECTION: MANUAL TICKETING PIER LENGTH: 250 APRON WIDTH: 60  
DRAFT: 6 TIDE RANGE: 0 LAYOVER CAPACITY: 4 LIFT OFF/ON: N  
DRIVE OFF/ON: N ROLL OFF/ON: N RAMP/GANGWAY: Y WASTE DISPOSAL: N  
ADA COMPLIANCE;  
AMENITIES: N RAMPS: N ELEVATORS: N RESTROOMS: N DOORS: N  
INTERMODAL INTERFACE (LAND TRANSPORT);  
OPERATOR: PRIVATE  
TAXI/JITNEY: Y BUS: N RAIL: N LIGHT-RAIL: N PROXIMITY: 200  
NUMBER OF TRIPS;  
NUMBER OF TRIPS/DAY: 0 NUMBER OF ROUTES: 0 FREQUENCY:  
PARKING;  
SPACES: 0 HOURLY FEE: 0.00 DAILY FEE: 0.00 DROP/PICK: N  
VALET: N BICYCLE: N  
ADA COMPLIANCE: N PEDESTRIAN ACCESS: N





TERMINAL: 2 ROUTE: 2 LOCATION: ATL. HIGHLANDS  
OWNERSHIP: PRIVATE AGE: 2 DOCK CAPACITY: 1  
FARE COLLECTION: MANUAL TICKETING PIER LENGTH: 500 APRON WIDTH: 8  
DRAFT: 6 TIDE RANGE: 0 LAYOVER CAPACITY: 1 LIFT OFF/ON: N  
DRIVE OFF/ON: N ROLL OFF/ON: N RAMP/GANGWAY: Y WASTE DISPOSAL: N  
ADA COMPLIANCE;  
AMENITIES: Y RAMPS: N ELEVATORS: N RESTROOMS: N DOORS: N  
INTERMODAL INTERFACE (LAND TRANSPORT);  
OPERATOR: PUBLIC AND PRIVATE  
TAXI/JITNEY: Y BUS: Y RAIL: N LIGHT-RAIL: N PROXIMITY: 200  
NUMBER OF TRIPS;  
NUMBER OF TRIPS/DAY: 0 NUMBER OF ROUTES: 0 FREQUENCY:  
PARKING;  
SPACES: 0 HOURLY FEE: 0.00 DAILY FEE: 0.00 DROP/PICK: N  
VALET: N BICYCLE: N  
ADA COMPLIANCE: N PEDESTRIAN ACCESS: N

VESSEL MAINTENANCE;

FACILITY: 1 LOCATION: HIGHLANDS  
DRYDOCK: N MARINE RAILWAY: N STRADDLE CARRIER: N MARGINAL WHARF: Y  
CAPACITY: 3 AVERAGE ANNUAL MAINTENANCE EXPENDITURES: 0 ROUTE: 1



SEQUENCE NUMBER: 26  
ORGANIZATION NAME: DELAWARE RIVER AND BAY AUTHORITY / CAPE MAY - LEWES FERRY  
ADDRESS: P.O. BOX 827  
CAPE MAY NJ 08204  
TELEPHONE: (609)886-9699  
FAX: (609)886-1021  
CONTACT NAME: MR. DAVID S. CHAPMAN  
CONTACT TITLE: GENERAL MANAGER  
POPULATION CENTER: MID-ATLANTIC STATES  
POPULATION: 12413000  
NUMBER OF ROUTES: 1 PUBLIC

ROUTES;

ROUTE NUMBER: 1  
COMMUTER: Y EXCURSION/TOURIST: Y DINNER CRUISE: N  
CARGO: N VEHICLE: Y  
FROM: LEWES, DE TO: CAPE MAY, NJ  
INTERIM STOP: NONE  
MARKET AREA: SOUTHERN, NJ. - DELMARVA PENINSULA POPULATION: 1213000  
ALTERNATIVE COMMUTING SERVICES;  
BUS: N COMMUTER RAIL: N LIGHT RAIL: N PRIVATE VEHICLE: Y  
RIDERSHIP;  
ADULTS: 1071011 CHILDREN: 71244  
STUDENTS: 0 SENIOR CITIZENS: 0  
HANDICAPS: 0 TOTAL RIDERS: 1142255

SCHEDULES;

FIRST TRIP: 07:30 LAST TRIP: 19:00 FREQUENCY: DAILY  
NUMBER/DAY: 11 PEAK HOURS: 10:00-13:00  
ON TIME PERCENTAGE: 0 CANCELLATIONS/YEAR: 12

SCHEDULE ALTERNATIVES;

REGULAR DAILY: Y PEAK HOUR INCREASE: Y LATE EVENING: Y  
VESSEL TYPE: CONVENTIONAL PASSENGER

OPERATING INFORMATION;

DISTANCE (ONE WAY): 16.00 LOADING TIME: 10 UNDOCKING TIME: 5  
TRIP TIME: 70 DOCKING TIME: 5 UNLOADING TIME: 10  
ANNUAL VESSEL MILES: 99200 ANNUAL VESSEL HOUR: 10333  
ANNUAL REVENUE MILES: 99200 ANNUAL REVENUE HOUR: 10333  
ANNUAL TOTAL PASSENGERS: 1142255 ANNUAL TOTAL VEHICLES: 388233  
ANNUAL TOTAL CARGO TONS: 0

BODY OF WATER SERVED;

ROUTE: 1  
BODY NAME: DELAWARE BAY BAY: Y

LAND MASS CONNECTIONS;

ROUTE: 1  
CATEGORY NAME: DELAWARE CROSS BAY

FARE STRUCTURE;

ROUTE: 1 TYPE: OW CATEGORY: ADULTS FARE: 4.50  
CATEGORY: CHILDREN FARE: 2.00  
CATEGORY: CAR/DRIVER FARE: 18.00

VESSEL 1, DESIGN;

VESSEL TYPE: 1 BUILDER: TODD HOUSTON  
MODEL: ARCHITECT: COAST ENGINEER  
YEAR BUILT: 1974 COST: 3700000 PRESENT VALUE: 0  
FUEL UTILIZED: DIESEL

VESSEL SPECIFICATIONS(GENERAL);

LOA: 320 BEAM: 68 DRAFT: 7 TONNAGE: 2100.00  
MAXIMUM SPEED: 16 CRUISING SPEED: 12 WALK\_ON: Y DRIVE\_ON: Y

VESSEL CAPACITIES;

PASSENGERS: 800 VEHICLES: 100 CARGO/MAIL (TONS): 0  
FUEL(GALLONS): 13700 CREW: 10

ENGINEERING PLANT;

TYPE OF POWER: DIESEL BRAKE HORSE POWER: 4120

NUMBER OF PROPELLERS: 2 TYPE DRIVE: REVERSING GEAR  
BOW THRUSTERS: Y

VESSEL 2, TYPE: 1 BUILDER: TODD HOUSTON  
MODEL: ARCHITECT: COAST ENGINEER  
YEAR BUILT: 1974 COST: 3700000 PRESENT VALUE: 0  
FUEL UTILIZED: DIESEL  
VESSEL SPECIFICATIONS(GENERAL);  
LOA: 320 BEAM: 68 DRAFT: 7 TONNAGE: 2100.00  
MAXIMUM SPEED: 16 CRUISING SPEED: 12 WALK\_ON: Y DRIVE\_ON: Y  
VESSEL CAPACITIES;  
PASSENGERS: 800 VEHICLES: 100 CARGO/MAIL (TONS): 0  
FUEL(GALLONS): 13700 CREW: 10  
ENGINEERING PLANT;  
TYPE OF POWER: DIESEL BRAKE HORSE POWER: 4120  
NUMBER OF PROPELLERS: 2 TYPE DRIVE: REVERSING GEAR  
BOW THRUSTERS: Y

VESSEL 3, TYPE: 1 BUILDER: TODD HOUSTON  
MODEL: ARCHITECT: COAST ENGINEER  
YEAR BUILT: 1975 COST: 3700000 PRESENT VALUE: 0  
FUEL UTILIZED: DIESEL  
VESSEL SPECIFICATIONS(GENERAL);  
LOA: 320 BEAM: 68 DRAFT: 7 TONNAGE: 2100.00  
MAXIMUM SPEED: 16 CRUISING SPEED: 12 WALK\_ON: Y DRIVE\_ON: Y  
VESSEL CAPACITIES;  
PASSENGERS: 800 VEHICLES: 100 CARGO/MAIL (TONS): 0  
FUEL(GALLONS): 13700 CREW: 10  
ENGINEERING PLANT;  
TYPE OF POWER: DIESEL BRAKE HORSE POWER: 4120  
NUMBER OF PROPELLERS: 2 TYPE DRIVE: REVERSING GEAR  
BOW THRUSTERS: Y

VESSEL 4, TYPE: 1 BUILDER: TODD HOUSTON  
MODEL: ARCHITECT: J.J. HENRY  
YEAR BUILT: 1981 COST: 1080000 PRESENT VALUE: 0  
FUEL UTILIZED: DIESEL  
VESSEL SPECIFICATIONS(GENERAL);  
LOA: 320 BEAM: 68 DRAFT: 7 TONNAGE: 2100.00  
MAXIMUM SPEED: 16 CRUISING SPEED: 12 WALK\_ON: Y DRIVE\_ON: Y  
VESSEL CAPACITIES;  
PASSENGERS: 800 VEHICLES: 100 CARGO/MAIL (TONS): 0  
FUEL(GALLONS): 13700 CREW: 10  
ENGINEERING PLANT;  
TYPE OF POWER: DIESEL BRAKE HORSE POWER: 4120  
NUMBER OF PROPELLERS: 2 TYPE DRIVE: REVERSING GEAR  
BOW THRUSTERS: Y

VESSEL 5, TYPE: 1 BUILDER: TODD HOUSTON  
MODEL: ARCHITECT: J.J. HENRY  
YEAR BUILT: 1985 COST: 1450000 PRESENT VALUE: 0  
FUEL UTILIZED: DIESEL  
VESSEL SPECIFICATIONS(GENERAL);  
LOA: 320 BEAM: 68 DRAFT: 7 TONNAGE: 2100.00  
MAXIMUM SPEED: 16 CRUISING SPEED: 12 WALK\_ON: Y DRIVE\_ON: Y  
VESSEL CAPACITIES;  
PASSENGERS: 800 VEHICLES: 100 CARGO/MAIL (TONS): 0  
FUEL(GALLONS): 13700 CREW: 10  
ENGINEERING PLANT;  
TYPE OF POWER: DIESEL BRAKE HORSE POWER: 4120  
NUMBER OF PROPELLERS: 2 TYPE DRIVE: REVERSING GEAR  
BOW THRUSTERS: Y

TERMINALS;

TERMINAL: 1 ROUTE: 1 LOCATION: LEWES  
OWNERSHIP: PUBLIC AGE: 27 DOCK CAPACITY: 2  
FARE COLLECTION: CASH REGISTER PIER LENGTH: 400 APRON WIDTH: 0

DRAFT: 10 TIDE RANGE: 4 LAYOVER CAPACITY: 0 LIFT OFF/ON: N  
DRIVE OFF/ON: N ROLL OFF/ON: N RAMP/GANGWAY: Y WASTE DISPOSAL: N  
ADA COMPLIANCE;  
AMENITIES: Y RAMPS: Y ELEVATORS: Y RESTROOMS: Y DOORS: N  
INTERMODAL INTERFACE (LAND TRANSPORT);  
OPERATOR: PUBLIC  
TAXI/JITNEY: N BUS: Y RAIL: N LIGHT-RAIL: N PROXIMITY: 200  
NUMBER OF TRIPS;  
NUMBER OF TRIPS/DAY: 38 NUMBER OF ROUTES: 1 FREQUENCY: HALF HOUR  
PARKING;  
SPACES: 395 HOURLY FEE: 0.00 DAILY FEE: 0.00 DROP/PICK: Y  
VALET: N BICYCLE: Y  
ADA COMPLIANCE: Y PEDESTRIAN ACCESS: N

TERMINAL: 2 ROUTE: 1 LOCATION: CAPE MAY  
OWNERSHIP: PUBLIC AGE: 27 DOCK CAPACITY: 6  
FARE COLLECTION: CASH REGISTER PIER LENGTH: 400 APRON WIDTH: 0  
DRAFT: 8 TIDE RANGE: 4 LAYOVER CAPACITY: 5 LIFT OFF/ON: N  
DRIVE OFF/ON: N ROLL OFF/ON: N RAMP/GANGWAY: Y WASTE DISPOSAL: Y  
ADA COMPLIANCE;  
AMENITIES: Y RAMPS: Y ELEVATORS: Y RESTROOMS: Y DOORS: Y  
INTERMODAL INTERFACE (LAND TRANSPORT);  
OPERATOR: PRIVATE  
TAXI/JITNEY: Y BUS: N RAIL: N LIGHT-RAIL: N PROXIMITY: 300  
NUMBER OF TRIPS;  
NUMBER OF TRIPS/DAY: 0 NUMBER OF ROUTES: 1 FREQUENCY:  
PARKING;  
SPACES: 210 HOURLY FEE: 0.00 DAILY FEE: 0.00 DROP/PICK: Y  
VALET: N BICYCLE: N  
ADA COMPLIANCE: Y PEDESTRIAN ACCESS: N

VESSEL MAINTENANCE;  
FACILITY: 1 LOCATION: CAPE MAY  
DRYDOCK: N MARINE RAILWAY: N STRADDLE CARRIER: N MARGINAL WHARF: Y  
CAPACITY: 4 AVERAGE ANNUAL MAINTENANCE EXPENDITURES: 975000 ROUTE: 1

SEQUENCE NUMBER: 7  
ORGANIZATION NAME: TIDEWATER REGIONAL TRANSIT  
ADDRESS: 1500 MONTICELLO AVE.  
NORFOLK VA 23501  
TELEPHONE: (804)640-6200  
FAX: (804)640-6304  
CONTACT NAME: MR. MICHAEL BICKLEY  
CONTACT TITLE: SUPERINTENDENT  
POPULATION CENTER: NORFOLK, VA  
POPULATION: 266979  
NUMBER OF ROUTES: 1 PUBLIC

FARE STRUCTURE;

ROUTE: 1 TYPE: RT CATEGORY: ADULTS FARE: 0.75  
CATEGORY: CHILDREN FARE: 0.75  
CATEGORY: STUDENTS FARE: 0.75  
CATEGORY: DISABLED/HANDICAPPED FARE: 0.75

VESSEL DESIGN;

VESSEL 1, TYPE: 0 BUILDER:  
MODEL: ARCHITECT:  
YEAR BUILT: 1980 COST: 0 PRESENT VALUE: 0  
FUEL UTILIZED:  
VESSEL SPECIFICATIONS(GENERAL);  
LOA: 60 BEAM: 20 DRAFT: 40 TONNAGE: 50.00  
MAXIMUM SPEED: 8 CRUISING SPEED: 0 WALK\_ON: Y DRIVE\_ON:  
VESSEL CAPACITIES;  
PASSENGERS: 148 VEHICLES: 0 CARGO/MAIL (TONS): 0  
FUEL(GALLONS): 0 CREW: 0  
ENGINEERING PLANT;  
TYPE OF POWER: BRAKE HORSE POWER: 0  
NUMBER OF PROPELLERS: 0 TYPE DRIVE:  
BOW THRUSTERS:

VESSEL 2, TYPE: 0 BUILDER: MILLER'S MARINE  
MODEL: ARCHITECT:  
YEAR BUILT: 1986 COST: 0 PRESENT VALUE: 0  
FUEL UTILIZED:  
VESSEL SPECIFICATIONS(GENERAL);  
LOA: 60 BEAM: 22 DRAFT: 4 TONNAGE: 55.00  
MAXIMUM SPEED: 8 CRUISING SPEED: 0 WALK\_ON: Y DRIVE\_ON: N  
VESSEL CAPACITIES;  
PASSENGERS: 150 VEHICLES: 0 CARGO/MAIL (TONS): 0  
FUEL(GALLONS): 0 CREW: 0  
ENGINEERING PLANT;  
TYPE OF POWER: BRAKE HORSE POWER: 0  
NUMBER OF PROPELLERS: 0 TYPE DRIVE:  
BOW THRUSTERS:

VESSEL 3, TYPE: 0 BUILDER: MILLER'S MARINE  
MODEL: ARCHITECT:  
YEAR BUILT: 1989 COST: 0 PRESENT VALUE: 0  
FUEL UTILIZED:  
VESSEL SPECIFICATIONS(GENERAL);  
LOA: 60 BEAM: 22 DRAFT: 4 TONNAGE: 55.00  
MAXIMUM SPEED: 8 CRUISING SPEED: 0 WALK\_ON: Y DRIVE\_ON: N  
VESSEL CAPACITIES;  
PASSENGERS: 150 VEHICLES: 0 CARGO/MAIL (TONS): 0  
FUEL(GALLONS): 0 CREW: 0  
ENGINEERING PLANT;  
TYPE OF POWER: BRAKE HORSE POWER: 0  
NUMBER OF PROPELLERS: 0 TYPE DRIVE:  
BOW THRUSTERS:

VESSEL MAINTENANCE;

FACILITY: 1 LOCATION: NONE OWNED BY COUNTY

DRYDOCK: MARINE RAILWAY: STRADDLE CARRIER: MARGINAL WHARF:  
CAPACITY: 0 AVERAGE ANNUAL MAINTENANCE EXPENDITURES: 0 ROUTE: 1

SEQUENCE NUMBER: 62  
ORGANIZATION NAME: NORTH CAROLINA DEPT. OF TRANS. DIV. OF HWYS/DIVISION 1  
ADDRESS: P.O. BOX 748  
AHOSKIE NC 27910  
TELEPHONE: (919)332-4012  
FAX:  
CONTACT NAME: C. O. WHITE / RONNIE SMITH  
CONTACT TITLE: DIV. ENGINEER / DISTRICT ENGINEER  
POPULATION CENTER: HERTFORD, BERTIE, MARTIN COUNTIES  
POPULATION: 65000  
NUMBER OF ROUTES: 2 PUBLIC

ROUTES;

ROUTE NUMBER: 1  
COMMUTER: Y EXCURSION/TOURIST: N DINNER CRUISE: N  
CARGO: N VEHICLE: Y  
FROM: PARKER FERRY RT 1306 TO: RT. 1175  
INTERIM STOP: NONE  
MARKET AREA: MURFREES BORO POPULATION: 3000  
ALTERNATIVE COMMUTING SERVICES;  
BUS: N COMMUTER RAIL: N LIGHT RAIL: N PRIVATE VEHICLE: Y  
RIDERSHIP;  
ADULTS: 0 CHILDREN: 0  
STUDENTS: 0 SENIOR CITIZENS: 0  
HANDICAPS: 0 TOTAL RIDERS: 0  
SCHEDULES;  
FIRST TRIP: 06:30 LAST TRIP: 17:30 FREQUENCY: DAILY  
NUMBER/DAY: ON DEMA PEAK HOURS: 11:30-1:30  
ON TIME PERCENTAGE: 0 CANCELLATIONS/YEAR: 5  
SCHEDULE ALTERNATIVES;  
REGULAR DAILY: N PEAK HOUR INCREASE: Y LATE EVENING: N  
VESSEL TYPE: CONVENTIONAL PASSENGER  
PERATING INFORMATION;  
DISTANCE (ONE WAY): 0.11 LOADING TIME: 2 UNDOCKING TIME: 1  
TRIP TIME: 2 DOCKING TIME: 1 UNLOADING TIME: 2  
ANNUAL VESSEL MILES: 0 ANNUAL VESSEL HOUR: 1600  
ANNUAL REVENUE MILES: 0 ANNUAL REVENUE HOUR: 0  
ANNUAL TOTAL PASSENGERS: 7233 ANNUAL TOTAL VEHICLES: 8302  
ANNUAL TOTAL CARGO TONS: 0

ROUTE NUMBER: 2  
COMMUTER: Y EXCURSION/TOURIST: N DINNER CRUISE: N  
CARGO: N VEHICLE: Y  
FROM: SAN SOUCI FERRY SR 1500 TO: SR 1500  
INTERIM STOP: NONE  
MARKET AREA: WILLIAMSTON POPULATION: 6000  
ALTERNATIVE COMMUTING SERVICES;  
BUS: N COMMUTER RAIL: N LIGHT RAIL: N PRIVATE VEHICLE: Y  
RIDERSHIP;  
ADULTS: 0 CHILDREN: 0  
STUDENTS: 0 SENIOR CITIZENS: 0  
HANDICAPS: 0 TOTAL RIDERS: 0  
SCHEDULES;  
FIRST TRIP: 06:30 LAST TRIP: 05:30 FREQUENCY: DAILY  
NUMBER/DAY: ON DEMA PEAK HOURS: 11:30  
ON TIME PERCENTAGE: 0 CANCELLATIONS/YEAR: 5  
SCHEDULE ALTERNATIVES;  
REGULAR DAILY: N PEAK HOUR INCREASE: Y LATE EVENING: N  
VESSEL TYPE: CONVENTIONAL PASSENGER: Y CATAMARAN: N HYDROFOIL: N  
HOVERCRAFT: N BARGE SELF PROPELED: N BARGE NON-SELF PROPELED: N  
OPERATING INFORMATION;  
DISTANCE (ONE WAY): 0.19 LOADING TIME: 2 UNDOCKING TIME: 1  
TRIP TIME: 3 DOCKING TIME: 1 UNLOADING TIME: 2  
ANNUAL VESSEL MILES: 0 ANNUAL VESSEL HOUR: 1700  
ANNUAL REVENUE MILES: 0 ANNUAL REVENUE HOUR: 0  
ANNUAL TOTAL PASSENGERS: 4262 ANNUAL TOTAL VEHICLES: 5942



ANNUAL TOTAL CARGO TONS: 0

BODY OF WATER SERVED;

ROUTE: 1  
BODY NAME: MEHERRIN RIVER: Y  
ROUTE: 2  
BODY NAME: CASHIE RIVER: Y

LAND MASS CONNECTIONS;

ROUTE: 1  
CATEGORY NAME: RT 1175 CROSS RIVER  
ROUTE: 2  
CATEGORY NAME: SR 1500 CROSS RIVER

FARE STRUCTURE; FREE

VESSEL DESIGN;

VESSEL 1, TYPE: 1 BUILDER: DOT SHIPYARD MANNS HARBOR, INC.  
MODEL: ARCHITECT:  
YEAR BUILT: 1991 COST: 0 PRESENT VALUE: 20477  
FUEL UTILIZED: DIESEL  
VESSEL SPECIFICATIONS(GENERAL);  
LOA: 46 BEAM: 16 DRAFT: 4 TONNAGE: 10.00  
MAXIMUM SPEED: 1 CRUISING SPEED: 0 WALK\_ON: Y DRIVE\_ON: Y  
VESSEL CAPACITIES;  
PASSENGERS: 12 VEHICLES: 2 CARGO/MAIL (TONS): 0  
FUEL(GALLONS): 50 CREW: 1  
ENGINEERING PLANT;  
TYPE OF POWER: DIESEL BRAKE HORSE POWER: 70  
NUMBER OF PROPELLERS: 1 TYPE DRIVE: DIRECT  
BOW THRUSTERS: N

VESSEL 2, TYPE: 1 BUILDER: DOT SHIPYARD MANNS HARBOR, INC.  
MODEL: ARCHITECT:  
YEAR BUILT: 1991 COST: 0 PRESENT VALUE: 25917  
FUEL UTILIZED: DIESEL  
VESSEL SPECIFICATIONS(GENERAL);  
LOA: 46 BEAM: 16 DRAFT: 4 TONNAGE: 10.00  
MAXIMUM SPEED: 1 CRUISING SPEED: 0 WALK\_ON: Y DRIVE\_ON: Y  
VESSEL CAPACITIES;  
PASSENGERS: 12 VEHICLES: 2 CARGO/MAIL (TONS): 0  
FUEL(GALLONS): 50 CREW: 0  
ENGINEERING PLANT;  
TYPE OF POWER: DIESEL BRAKE HORSE POWER: 70  
NUMBER OF PROPELLERS: 1 TYPE DRIVE: DIRECT  
BOW THRUSTERS: N

TERMINALS;

TERMINAL: 1 ROUTE: 1 LOCATION: RT. 1306 - RT. 1175  
OWNERSHIP: PUBLIC AGE: 40 DOCK CAPACITY: 0  
FARE COLLECTION: PIER LENGTH: 0 APRON WIDTH: 0  
DRAFT: 14 TIDE RANGE: 15 LAYOVER CAPACITY: 0 LIFT OFF/ON: N  
DRIVE OFF/ON: Y ROLL OFF/ON: Y RAMP/GANGWAY: Y WASTE DISPOSAL: N  
ADA COMPLIANCE;  
AMENITIES: N RAMPS: N ELEVATORS: N RESTROOMS: N DOORS: N  
INTERMODAL INTERFACE (LAND TRANSPORT);  
OPERATOR:  
TAXI/JITNEY: N BUS: N RAIL: N LIGHT-RAIL: N PROXIMITY: 0  
NUMBER OF TRIPS;  
NUMBER OF TRIPS/DAY: 0 NUMBER OF ROUTES: 0 FREQUENCY:  
PARKING;  
SPACES: 0 HOURLY FEE: 0.00 DAILY FEE: 0.00 DROP/PICK: N  
VALET: N BICYCLE: N  
ADA COMPLIANCE: N PEDESTRIAN ACCESS: N

TERMINAL: 2 ROUTE: 2 LOCATION: SR. 1500 - SR 1500  
OWNERSHIP: PUBLIC AGE: 40 DOCK CAPACITY: 0



FARE COLLECTION: PIER LENGTH: 0 APRON WIDTH: 0  
DRAFT: 14 TIDE RANGE: 15 LAYOVER CAPACITY: 0 LIFT OFF/ON: N  
DRIVE OFF/ON: Y ROLL OFF/ON: Y RAMP/GANGWAY: Y WASTE DISPOSAL: N  
ADA COMPLIANCE;  
AMENITIES: N RAMPS: N ELEVATORS: N RESTROOMS: N DOORS: N  
INTERMODAL INTERFACE (LAND TRANSPORT);  
OPERATOR:  
TAXI/JITNEY: N BUS: N RAIL: N LIGHT-RAIL: N PROXIMITY: 0  
NUMBER OF TRIPS;  
NUMBER OF TRIPS/DAY: 0 NUMBER OF ROUTES: 0 FREQUENCY:  
PARKING;  
SPACES: 0 HOURLY FEE: 0.00 DAILY FEE: 0.00 DROP/PICK: N  
VALET: N BICYCLE: N  
ADA COMPLIANCE: N PEDESTRIAN ACCESS: N

VESSEL MAINTENANCE;

FACILITY: 1 LOCATION: MANN'S HARBOR  
DRYDOCK: Y MARINE RAILWAY: Y STRADDLE CARRIER: N MARGINAL WHARF: Y  
CAPACITY: 0 AVERAGE ANNUAL MAINTENANCE EXPENDITURES: 8325 ROUTE: 0

FACILITY: 2 LOCATION: MANN'S HARBOR  
DRYDOCK: Y MARINE RAILWAY: Y STRADDLE CARRIER: N MARGINAL WHARF: Y  
CAPACITY: 0 AVERAGE ANNUAL MAINTENANCE EXPENDITURES: 9558 ROUTE: 0



SEQUENCE NUMBER: 40  
ORGANIZATION NAME: SOUTH CAROLINA DEPARTMENT OF HIGHWAYS & PUBLIC TRANS.  
ADDRESS: P. O. BOX 593  
GEORGETOWN SC 29442  
TELEPHONE: (803)546-2405  
FAX: (803)546-2406  
CONTACT NAME: MR. RICHARD A. POPE  
CONTACT TITLE: RESIDENT MAINTENANCE ENGINEER  
POPULATION CENTER: GEORGETOWN COUNTY  
POPULATION: 42461  
NUMBER OF ROUTES: 1 PUBLIC

ROUTES;

ROUTE NUMBER: 1  
COMMUTER: N EXCURSION/TOURIST: N DINNER CRUISE: N  
CARGO: N VEHICLE: Y  
FROM: SOUTH ISLAND, SC TO: SR 18 GEORGETOWN  
INTERIM STOP: NONE  
MARKET AREA: GEORGETOWN CITY POPULATION: 10144  
ALTERNATIVE COMMUTING SERVICES;  
BUS: Y COMMUTER RAIL: N LIGHT RAIL: N PRIVATE VEHICLE: Y  
RIDERSHIP;  
ADULTS: 0 CHILDREN: 0  
STUDENTS: 0 SENIOR CITIZENS: 0  
HANDICAPS: 0 TOTAL RIDERS: 0

SCHEDULES;

FIRST TRIP: 07:00 LAST TRIP: 23:00 FREQUENCY: DAILY  
NUMBER/DAY: ON DEMA PEAK HOURS: 7-9AM/4-6PM  
ON TIME PERCENTAGE: 0 CANCELLATIONS/YEAR: 90

SCHEDULE ALTERNATIVES;

REGULAR DAILY: N PEAK HOUR INCREASE: N LATE EVENING: Y  
VESSEL TYPE: BARGE SELF PROPELED

OPERATING INFORMATION;

DISTANCE (ONE WAY): 0.05 LOADING TIME: 2 UNDOCKING TIME: 1  
TRIP TIME: 1 DOCKING TIME: 1 UNLOADING TIME: 2  
ANNUAL VESSEL MILES: 890 ANNUAL VESSEL HOUR: 0  
ANNUAL REVENUE MILES: 0 ANNUAL REVENUE HOUR: 695  
ANNUAL TOTAL PASSENGERS: 13866 ANNUAL TOTAL VEHICLES: 8980  
ANNUAL TOTAL CARGO TONS: 0

BODY OF WATER SERVED;

ROUTE: 1  
BODY NAME: I.C.W. RIVER: Y

LAND MASS CONNECTIONS;

ROUTE: 1  
CATEGORY NAME: SOUTH ISLAND - GEORGETOWN MAINLAND TO ISLAND

FARE STRUCTURE: FREE

VESSEL DESIGN;

VESSEL 1, TYPE: 5 BUILDER: CARTERET MFG. BEAUFORT, NC.  
MODEL: ARCHITECT:  
YEAR BUILT: 1978 COST: 0 PRESENT VALUE: 250000

FUEL UTILIZED: DIESEL

VESSEL SPECIFICATIONS(GENERAL);

LOA: 46 BEAM: 16 DRAFT: 4 TONNAGE: 20.00  
MAXIMUM SPEED: 0 CRUISING SPEED: 0 WALK\_ON: Y DRIVE\_ON: Y

VESSEL CAPACITIES;

PASSENGERS: 6 VEHICLES: 2 CARGO/MAIL (TONS): 0  
FUEL(GALLONS): 80 CREW: 2

ENGINEERING PLANT;

TYPE OF POWER: DIESEL BRAKE HORSE POWER: 250  
NUMBER OF PROPELLERS: 2 TYPE DRIVE: GEAR  
BOW THRUSTERS: N

TERMINALS;

TERMINAL: 1 ROUTE: 1 LOCATION: SOUTH ISLAND  
OWNERSHIP: PUBLIC AGE: 83 DOCK CAPACITY: 0  
FARE COLLECTION: FREE PIER LENGTH: 0 APRON WIDTH: 0  
DRAFT: 5 TIDE RANGE: 0 LAYOVER CAPACITY: 0 LIFT OFF/ON: N  
DRIVE OFF/ON: N ROLL OFF/ON: Y RAMP/GANGWAY: Y WASTE DISPOSAL: Y  
ADA COMPLIANCE;  
AMENITIES: N RAMPS: N ELEVATORS: N RESTROOMS: N DOORS: N  
INTERMODAL INTERFACE (LAND TRANSPORT);  
OPERATOR:  
TAXI/JITNEY: N BUS: N RAIL: N LIGHT-RAIL: N PROXIMITY: 0  
NUMBER OF TRIPS;  
NUMBER OF TRIPS/DAY: 0 NUMBER OF ROUTES: 0 FREQUENCY:  
PARKING;  
SPACES: 0 HOURLY FEE: 0.00 DAILY FEE: 0.00 DROP/PICK: N  
VALET: N BICYCLE: N  
ADA COMPLIANCE: N PEDESTRIAN ACCESS: N

TERMINAL: 2 ROUTE: 1 LOCATION: GEORGETOWN  
OWNERSHIP: PUBLIC AGE: 83 DOCK CAPACITY: 0  
FARE COLLECTION: FREE PIER LENGTH: 0 APRON WIDTH: 0  
DRAFT: 5 TIDE RANGE: 0 LAYOVER CAPACITY: 0 LIFT OFF/ON: N  
DRIVE OFF/ON: N ROLL OFF/ON: Y RAMP/GANGWAY: Y WASTE DISPOSAL: N  
ADA COMPLIANCE;  
AMENITIES: N RAMPS: N ELEVATORS: N RESTROOMS: N DOORS: N  
INTERMODAL INTERFACE (LAND TRANSPORT);  
OPERATOR:  
TAXI/JITNEY: N BUS: N RAIL: N LIGHT-RAIL: N PROXIMITY: 0  
NUMBER OF TRIPS;  
NUMBER OF TRIPS/DAY: 0 NUMBER OF ROUTES: 0 FREQUENCY:  
PARKING;  
SPACES: 0 HOURLY FEE: 0.00 DAILY FEE: 0.00 DROP/PICK: N  
VALET: N BICYCLE: N  
ADA COMPLIANCE: N PEDESTRIAN ACCESS: N

VESSEL MAINTENANCE;

FACILITY: 1 LOCATION: METAL TRADES CO., HOLLYWOOD, SC.  
DRYDOCK: Y MARINE RAILWAY: Y STRADDLE CARRIER: Y MARGINAL WHARF: Y  
CAPACITY: 0 AVERAGE ANNUAL MAINTENANCE EXPENDITURES: 50000 ROUTE: 0

SEQUENCE NUMBER: 90  
ORGANIZATION NAME: DRAYTON ISLAND FERRY (PUTNAM COUNTY BOARD OF COUNTY COMM.)  
ADDRESS: P.O. BOX 758  
PALATKA FL 32178-0758  
TELEPHONE: (904)329-0346  
FAX: (904)329-1216  
CONTACT NAME: MR. EDDIE BABBIT  
CONTACT TITLE: OWNER  
POPULATION CENTER: GEORGETOWN  
POPULATION: 1500  
NUMBER OF ROUTES: 1 PUBLIC

ROUTES;

ROUTE NUMBER: 1  
COMMUTER: Y EXCURSION/TOURIST: N DINNER CRUISE: N  
CARGO: N VEHICLE: Y  
FROM: GEORGETOWN, FL TO: DRAYTON ISLAND, FL  
INTERIM STOP: NONE  
MARKET AREA: GEORGETOWN POPULATION: 1500  
ALTERNATIVE COMMUTING SERVICES;  
BUS: Y COMMUTER RAIL: N LIGHT RAIL: N PRIVATE VEHICLE: N  
RIDERSHIP;  
ADULTS: 0 CHILDREN: 0  
STUDENTS: 0 SENIOR CITIZENS: 0  
HANDICAPS: 0 TOTAL RIDERS: 0

SCHEDULES;

FIRST TRIP: 07:30 LAST TRIP: 17:30 FREQUENCY: DAILY  
NUMBER/DAY: ON CALL PEAK HOURS:  
ON TIME PERCENTAGE: 0 CANCELLATIONS/YEAR: 0

SCHEDULE ALTERNATIVES;

REGULAR DAILY: Y PEAK HOUR INCREASE: N LATE EVENING: N  
VESSEL TYPE: CONVENTIONAL PASSENGER

OPERATING INFORMATION;

DISTANCE (ONE WAY): 0.28 LOADING TIME: 5 UNDOCKING TIME: 1  
TRIP TIME: 5 DOCKING TIME: 1 UNLOADING TIME: 5  
ANNUAL VESSEL MILES: 0 ANNUAL VESSEL HOUR: 0  
ANNUAL REVENUE MILES: 0 ANNUAL REVENUE HOUR: 0  
ANNUAL TOTAL PASSENGERS: 0 ANNUAL TOTAL VEHICLES: 0  
ANNUAL TOTAL CARGO TONS: 0

BODY OF WATER SERVED;

ROUTE: 1  
BODY NAME: ST. JOHNS RIVER RIVER: Y

LAND MASS CONNECTIONS;

ROUTE: 1  
CATEGORY NAME: DRAYTON ISLAND, FL LAKEPORT TO LAKEPORT

FARE STRUCTURE;

ROUTE: 1 TYPE: RT CATEGORY: CAR/DRIVER FARE: 10.00

VESSEL DESIGN;

VESSEL 1, TYPE: 1 BUILDER:  
MODEL: ARCHITECT:  
YEAR BUILT: 1930 COST: 0 PRESENT VALUE: 0  
FUEL UTILIZED: DIESEL

VESSEL SPECIFICATIONS(GENERAL);

LOA: 48 BEAM: 18 DRAFT: 1 TONNAGE: 117.00  
MAXIMUM SPEED: 5 CRUISING SPEED: 0 WALK\_ON: Y DRIVE\_ON: Y

VESSEL CAPACITIES;

PASSENGERS: 6 VEHICLES: 4 CARGO/MAIL (TONS): 0  
FUEL(GALLONS): 0 CREW: 2

ENGINEERING PLANT;

TYPE OF POWER: 303DETROIT BRAKE HORSE POWER: 100  
NUMBER OF PROPELLERS: 0 TYPE DRIVE: DIRECT  
BOW THRUSTERS: N

TERMINALS;

TERMINAL: 1 ROUTE: 1 LOCATION:  
OWNERSHIP: PUBLIC AGE: 20 DOCK CAPACITY: 1  
FARE COLLECTION: ON BOARD PIER LENGTH: 40 APRON WIDTH: 6  
DRAFT: 0 TIDE RANGE: 0 LAYOVER CAPACITY: 1 LIFT OFF/ON: N  
DRIVE OFF/ON: Y ROLL OFF/ON: Y RAMP/GANGWAY: Y WASTE DISPOSAL: N  
ADA COMPLIANCE;  
AMENITIES: N RAMPS: Y ELEVATORS: N RESTROOMS: N DOORS: N  
INTERMODAL INTERFACE (LAND TRANSPORT);  
OPERATOR:  
TAXI/JITNEY: BUS: RAIL: LIGHT-RAIL: PROXIMITY: 0  
NUMBER OF TRIPS;  
NUMBER OF TRIPS/DAY: 0 NUMBER OF ROUTES: 0 FREQUENCY:  
PARKING;  
SPACES: 0 HOURLY FEE: 0.00 DAILY FEE: 0.00 DROP/PICK:  
VALET: BICYCLE:  
ADA COMPLIANCE: PEDESTRIAN ACCESS:

TERMINAL: 2 ROUTE: 1 LOCATION: DRAYTON ISLAND  
OWNERSHIP: PUBLIC AGE: 20 DOCK CAPACITY: 1  
FARE COLLECTION: ON BOARD PIER LENGTH: 0 APRON WIDTH: 0  
DRAFT: 0 TIDE RANGE: 0 LAYOVER CAPACITY: 1 LIFT OFF/ON: N  
DRIVE OFF/ON: Y ROLL OFF/ON: Y RAMP/GANGWAY: Y WASTE DISPOSAL: N  
ADA COMPLIANCE;  
AMENITIES: Y RAMPS: Y ELEVATORS: N RESTROOMS: N DOORS:  
INTERMODAL INTERFACE (LAND TRANSPORT);  
OPERATOR:  
TAXI/JITNEY: BUS: RAIL: LIGHT-RAIL: PROXIMITY: 0  
NUMBER OF TRIPS;  
NUMBER OF TRIPS/DAY: 0 NUMBER OF ROUTES: 0 FREQUENCY:  
PARKING;  
SPACES: 0 HOURLY FEE: 0.00 DAILY FEE: 0.00 DROP/PICK:  
VALET: BICYCLE:  
ADA COMPLIANCE: PEDESTRIAN ACCESS:

VESSEL MAINTENANCE;

FACILITY: 1 LOCATION:  
DRYDOCK: N MARINE RAILWAY: N STRADDLE CARRIER: N MARGINAL WHARF: N  
CAPACITY: 0 AVERAGE ANNUAL MAINTENANCE EXPENDITURES: 1000 ROUTE: 0



SEQUENCE NUMBER: 61  
ORGANIZATION NAME: KENTUCKY DEPARTMENT OF HIGHWAYS DISTRICT 3  
ADDRESS: P.O. BOX 599  
BOWLING GREEN KY 42102-0599  
TELEPHONE: (502)843-3266  
FAX: (502)843-6443  
CONTACT NAME: MR. CHUCK L. PHILLIPS  
CONTACT TITLE: OPERATIONS ENGINEER  
POPULATION CENTER: MONROE COUNTY  
POPULATION: 12353  
NUMBER OF ROUTES: 1 PUBLIC

ROUTES;

ROUTE NUMBER: 1  
COMMUTER: Y EXCURSION/TOURIST: N DINNER CRUISE: N  
CARGO: N VEHICLE: Y  
FROM: EAST S.R. 214 TO: WEST S.R. 214  
INTERIM STOP: NONE  
MARKET AREA: TOMPKINSVILLE - BURKESVILLE POPULATION: 6417  
ALTERNATIVE COMMUTING SERVICES;  
BUS: N COMMUTER RAIL: N LIGHT RAIL: N PRIVATE VEHICLE: Y  
RIDERSHIP;  
ADULTS: 0 CHILDREN: 0  
STUDENTS: 0 SENIOR CITIZENS: 0  
HANDICAPS: 0 TOTAL RIDERS: 0  
SCHEDULES;  
FIRST TRIP: 01:00 LAST TRIP: 24:00 FREQUENCY: DAILY  
NUMBER/DAY: ON DEMA PEAK HOURS: 6-8A/4-6PM  
ON TIME PERCENTAGE: 0 CANCELLATIONS/YEAR: 0  
SCHEDULE ALTERNATIVES;  
REGULAR DAILY: N PEAK HOUR INCREASE: Y LATE EVENING: N  
VESSEL TYPE: BARGE NON-SELF PROPELLED  
OPERATING INFORMATION;  
DISTANCE (ONE WAY): 0.50 LOADING TIME: 1 UNDOCKING TIME: 1  
TRIP TIME: 5 DOCKING TIME: 1 UNLOADING TIME: 1  
ANNUAL VESSEL MILES: 0 ANNUAL VESSEL HOUR: 0  
ANNUAL REVENUE MILES: 0 ANNUAL REVENUE HOUR: 0  
ANNUAL TOTAL PASSENGERS: 0 ANNUAL TOTAL VEHICLES: 0  
ANNUAL TOTAL CARGO TONS: 0

BODY OF WATER SERVED;

ROUTE: 1  
BODY NAME: CUMBERLAND, KY RIVER: Y

LAND MASS CONNECTIONS;

ROUTE: 1  
CATEGORY NAME: WEST S.R. 214 CROSS RIVER

FARE STRUCTURE: FREE

VESSEL DESIGN;

VESSEL 1, TYPE: 5 BUILDER: HOMEMADE  
MODEL: ARCHITECT:  
YEAR BUILT: 1980 COST: 0 PRESENT VALUE: 0  
FUEL UTILIZED: DIESEL  
VESSEL SPECIFICATIONS(GENERAL);  
LOA: 64 BEAM: 12 DRAFT: 4 TONNAGE: 28.00  
MAXIMUM SPEED: 0 CRUISING SPEED: 0 WALK\_ON: Y DRIVE\_ON: Y  
VESSEL CAPACITIES;  
PASSENGERS: 20 VEHICLES: 4 CARGO/MAIL (TONS): 0  
FUEL(GALLONS): 50 CREW: 9  
ENGINEERING PLANT;  
TYPE OF POWER: DIESEL BRAKE HORSE POWER: 0  
NUMBER OF PROPELLERS: 1 TYPE DRIVE: GEAR  
BOW THRUSTERS: N

TERMINALS;

TERMINAL: 1 ROUTE: 1 LOCATION: MONROE COUNTY  
OWNERSHIP: PUBLIC AGE: 20 DOCK CAPACITY: 0  
FARE COLLECTION: PIER LENGTH: 0 APRON WIDTH: 0  
DRAFT: 0 TIDE RANGE: 0 LAYOVER CAPACITY: 0 LIFT OFF/ON: N  
DRIVE OFF/ON: Y ROLL OFF/ON: Y RAMP/GANGWAY: Y WASTE DISPOSAL: N  
ADA COMPLIANCE;  
AMENITIES: N RAMPS: Y ELEVATORS: N RESTROOMS: N DOORS: N  
INTERMODAL INTERFACE (LAND TRANSPORT);  
OPERATOR:  
TAXI/JITNEY: N BUS: N RAIL: N LIGHT-RAIL: N PROXIMITY: 0  
NUMBER OF TRIPS;  
NUMBER OF TRIPS/DAY: 0 NUMBER OF ROUTES: 0 FREQUENCY:  
PARKING;  
SPACES: 0 HOURLY FEE: 0.00 DAILY FEE: 0.00 DROP/PICK: N  
VALET: N BICYCLE: N  
ADA COMPLIANCE: N PEDESTRIAN ACCESS: N

TERMINAL: 2 ROUTE: 1 LOCATION: SR 214  
OWNERSHIP: PUBLIC AGE: 20 DOCK CAPACITY: 0  
FARE COLLECTION: PIER LENGTH: 0 APRON WIDTH: 0  
DRAFT: 0 TIDE RANGE: 0 LAYOVER CAPACITY: 0 LIFT OFF/ON: N  
DRIVE OFF/ON: Y ROLL OFF/ON: Y RAMP/GANGWAY: Y WASTE DISPOSAL: N  
ADA COMPLIANCE;  
AMENITIES: N RAMPS: Y ELEVATORS: N RESTROOMS: N DOORS: N  
INTERMODAL INTERFACE (LAND TRANSPORT);  
OPERATOR:  
TAXI/JITNEY: N BUS: N RAIL: N LIGHT-RAIL: N PROXIMITY: 0  
NUMBER OF TRIPS;  
NUMBER OF TRIPS/DAY: 0 NUMBER OF ROUTES: 0 FREQUENCY:  
PARKING;  
SPACES: 0 HOURLY FEE: 0.00 DAILY FEE: 0.00 DROP/PICK: N  
VALET: N BICYCLE: N  
ADA COMPLIANCE: N PEDESTRIAN ACCESS: N

VESSEL MAINTENANCE;

FACILITY: 1 LOCATION: MONROE COUNTY  
DRYDOCK: N MARINE RAILWAY: N STRADDLE CARRIER: N MARGINAL WHARF: N  
CAPACITY: 0 AVERAGE ANNUAL MAINTENANCE EXPENDITURES: 0 ROUTE: 0

SEQUENCE NUMBER: 55  
ORGANIZATION NAME: TENNESSEE DEPARTMENT OF TRANSPORTATION  
ADDRESS: 400 JAMES J. POLK BLDG.  
NASHVILLE TN 37243-0333  
TELEPHONE: (615)741-2027  
FAX: (615)741-3169  
CONTACT NAME: MR. CARL E. COBBLE  
CONTACT TITLE: TRANSPORTATION MANAGER  
POPULATION CENTER: WAYNE & DECATURVILLE COUNTY  
POPULATION: 24803  
NUMBER OF ROUTES: 2 PUBLIC

ROUTES;

ROUTE NUMBER: 1  
COMMUTER: N EXCURSION/TOURIST: N DINNER CRUISE: N  
CARGO: N VEHICLE: Y  
FROM: CLIFTON, TN TO: DECATURVILLE  
INTERIM STOP: NONE  
MARKET AREA: WAYNESBORO & DECATURVILLE POPULATION: 3113  
ALTERNATIVE COMMUTING SERVICES;  
BUS: N COMMUTER RAIL: N LIGHT RAIL: N PRIVATE VEHICLE: Y  
RIDERSHIP;  
ADULTS: 0 CHILDREN: 0  
STUDENTS: 0 SENIOR CITIZENS: 0  
HANDICAPS: 0 TOTAL RIDERS: 0  
SCHEDULES;  
FIRST TRIP: 05:30 LAST TRIP: 18:00 FREQUENCY: DAILY  
NUMBER/DAY: ON CALL PEAK HOURS: 6-8A/4-6P  
ON TIME PERCENTAGE: 0 CANCELLATIONS/YEAR: 1  
SCHEDULE ALTERNATIVES;  
REGULAR DAILY: N PEAK HOUR INCREASE: Y LATE EVENING: N  
VESSEL TYPE: BARGE NON-SELF PROPELLED  
OPERATING INFORMATION;  
DISTANCE (ONE WAY): 1.60 LOADING TIME: 4 UNDOCKING TIME: 2  
TRIP TIME: 5 DOCKING TIME: 2 UNLOADING TIME: 0  
ANNUAL VESSEL MILES: 0 ANNUAL VESSEL HOUR: 4380  
ANNUAL REVENUE MILES: 0 ANNUAL REVENUE HOUR: 0  
ANNUAL TOTAL PASSENGERS: 0 ANNUAL TOTAL VEHICLES: 28421  
ANNUAL TOTAL CARGO TONS: 0

ROUTE NUMBER: 2  
COMMUTER: N EXCURSION/TOURIST: N DINNER CRUISE: N  
CARGO: N VEHICLE: Y  
FROM: CUMBERLAND CITY TO: THROCKMORTON (INDIAN MOUNDS)  
INTERIM STOP: NONE  
MARKET AREA: WAYNESBORO & DECATURVILLE POPULATION: 3113  
ALTERNATIVE COMMUTING SERVICES;  
BUS: N COMMUTER RAIL: N LIGHT RAIL: N PRIVATE VEHICLE: Y  
RIDERSHIP;  
ADULTS: 0 CHILDREN: 0  
STUDENTS: 0 SENIOR CITIZENS: 0  
HANDICAPS: 0 TOTAL RIDERS: 0  
SCHEDULES;  
FIRST TRIP: 06:00 LAST TRIP: 18:00 FREQUENCY: DAILY  
NUMBER/DAY: 0 PEAK HOURS:  
ON TIME PERCENTAGE: 0 CANCELLATIONS/YEAR: 0  
SCHEDULE ALTERNATIVES;  
REGULAR DAILY: N PEAK HOUR INCREASE: N LATE EVENING: N  
VESSEL TYPE: BARGE NON-SELF PROPELLED  
OPERATING INFORMATION;  
DISTANCE (ONE WAY): 0.11 LOADING TIME: 4 UNDOCKING TIME: 2  
TRIP TIME: 5 DOCKING TIME: 5 UNLOADING TIME: 2  
ANNUAL VESSEL MILES: 0 ANNUAL VESSEL HOUR: 4380  
ANNUAL REVENUE MILES: 0 ANNUAL REVENUE HOUR: 0  
ANNUAL TOTAL PASSENGERS: 0 ANNUAL TOTAL VEHICLES: 29000  
ANNUAL TOTAL CARGO TONS: 0

BODY OF WATER SERVED;

ROUTE: 1  
BODY NAME: TENNESSEE RIVER RIVER: Y  
ROUTE: 2  
BODY NAME: CUMBERLAND RIVER RIVER: Y

LAND MASS CONNECTIONS;

ROUTE: 1  
CATEGORY NAME: CLIFTON - DECATURVILLE CROSS RIVER  
ROUTE: 2  
CATEGORY NAME: CLIFTON - DECATURVILLE CROSS RIVER

FARE STRUCTURE;

ROUTE: 1 TYPE: RT CATEGORY: ADULTS FARE: 0.50  
CATEGORY: CAR/DRIVER FARE: 2.00  
CATEGORY: CAR FARE: 4.00  
ROUTE: 2 TYPE: RT CATEGORY: ADULTS FARE: 0.50  
CATEGORY: CAR/DRIVER FARE: 2.00  
CATEGORY: CAR FARE: 4.00

VESSEL DESIGN;

VESSEL 1, TYPE: 5 BUILDER: NASHVILLE BRIDGE CO.  
MODEL: ARCHITECT:  
YEAR BUILT: 1954 COST: 125600 PRESENT VALUE: 0  
FUEL UTILIZED: DIESEL  
VESSEL SPECIFICATIONS(GENERAL);  
LOA: 48 BEAM: 18 DRAFT: 3 TONNAGE: 24.00  
MAXIMUM SPEED: 0 CRUISING SPEED: 0 WALK\_ON: Y DRIVE\_ON: Y  
VESSEL CAPACITIES;  
PASSENGERS: 31 VEHICLES: 6 CARGO/MAIL (TONS): 0  
FUEL(GALLONS): 150 CREW: 2  
ENGINEERING PLANT;  
TYPE OF POWER: DIESEL BRAKE HORSE POWER: 150  
NUMBER OF PROPELLERS: 1 TYPE DRIVE: DIRECT  
BOW THRUSTERS: N

VESSEL 2, TYPE: 5 BUILDER: JACKSON, TN  
MODEL: ARCHITECT:  
YEAR BUILT: 1956 COST: 125600 PRESENT VALUE: 0  
FUEL UTILIZED: DIESEL  
VESSEL SPECIFICATIONS(GENERAL);  
LOA: 60 BEAM: 18 DRAFT: 3 TONNAGE: 26.00  
MAXIMUM SPEED: 0 CRUISING SPEED: 0 WALK\_ON: Y DRIVE\_ON: Y  
VESSEL CAPACITIES;  
PASSENGERS: 31 VEHICLES: 6 CARGO/MAIL (TONS): 0  
FUEL(GALLONS): 150 CREW: 2  
ENGINEERING PLANT;  
TYPE OF POWER: DIESEL BRAKE HORSE POWER: 150  
NUMBER OF PROPELLERS: 1 TYPE DRIVE: DIRECT  
BOW THRUSTERS: N

TERMINALS;

TERMINAL: 1 ROUTE: 1 LOCATION: CLIFTON, TN  
OWNERSHIP: PUBLIC AGE: 40 DOCK CAPACITY: 0  
FARE COLLECTION: ON BOARD PIER LENGTH: 0 APRON WIDTH: 0  
DRAFT: 0 TIDE RANGE: 0 LAYOVER CAPACITY: 0 LIFT OFF/ON: N  
DRIVE OFF/ON: Y ROLL OFF/ON: Y RAMP/GANGWAY: Y WASTE DISPOSAL: N  
ADA COMPLIANCE;  
AMENITIES: N RAMPS: N ELEVATORS: N RESTROOMS: N DOORS: N  
INTERMODAL INTERFACE (LAND TRANSPORT);  
OPERATOR:  
TAXI/JITNEY: N BUS: N RAIL: N LIGHT-RAIL: N PROXIMITY: 0  
NUMBER OF TRIPS;  
NUMBER OF TRIPS/DAY: 0 NUMBER OF ROUTES: 0 FREQUENCY: 0  
PARKING;  
SPACES: 0 HOURLY FEE: 0.00 DAILY FEE: 0.00 DROP/PICK: N

VALET: N BICYCLE: N  
ADA COMPLIANCE: N PEDESTRIAN ACCESS: N

TERMINAL: 2 ROUTE: 1 LOCATION: DECATURVILLE, TN  
OWNERSHIP: PUBLIC AGE: 40 DOCK CAPACITY: 0  
FARE COLLECTION: ON BOARD PIER LENGTH: 0 APRON WIDTH: 0  
DRAFT: 0 TIDE RANGE: 0 LAYOVER CAPACITY: 0 LIFT OFF/ON: N  
DRIVE OFF/ON: Y ROLL OFF/ON: Y RAMP/GANGWAY: Y WASTE DISPOSAL: N  
ADA COMPLIANCE;  
AMENITIES: N RAMPS: N ELEVATORS: N RESTROOMS: N DOORS: N  
INTERMODAL INTERFACE (LAND TRANSPORT);  
OPERATOR:  
TAXI/JITNEY: N BUS: N RAIL: N LIGHT-RAIL: N PROXIMITY: 0  
NUMBER OF TRIPS;  
NUMBER OF TRIPS/DAY: 0 NUMBER OF ROUTES: 0 FREQUENCY: 0  
PARKING;  
SPACES: 0 HOURLY FEE: 0.00 DAILY FEE: 0.00 DROP/PICK: N  
VALET: N BICYCLE: N  
ADA COMPLIANCE: N PEDESTRIAN ACCESS: N

TERMINAL: 3 ROUTE: 2 LOCATION: CUMBERLAND CITY  
OWNERSHIP: PUBLIC AGE: 40 DOCK CAPACITY: 0  
FARE COLLECTION: ON BOARD PIER LENGTH: 0 APRON WIDTH: 0  
DRAFT: 0 TIDE RANGE: 0 LAYOVER CAPACITY: 0 LIFT OFF/ON: N  
DRIVE OFF/ON: Y ROLL OFF/ON: Y RAMP/GANGWAY: Y WASTE DISPOSAL: N  
ADA COMPLIANCE;  
AMENITIES: N RAMPS: N ELEVATORS: N RESTROOMS: N DOORS: N  
INTERMODAL INTERFACE (LAND TRANSPORT);  
OPERATOR:  
TAXI/JITNEY: N BUS: N RAIL: N LIGHT-RAIL: N PROXIMITY: 0  
NUMBER OF TRIPS;  
NUMBER OF TRIPS/DAY: 0 NUMBER OF ROUTES: 0 FREQUENCY: 0  
PARKING;  
SPACES: 0 HOURLY FEE: 0.00 DAILY FEE: 0.00 DROP/PICK: N  
VALET: N BICYCLE: N  
ADA COMPLIANCE: N PEDESTRIAN ACCESS: N

TERMINAL: 4 ROUTE: 2 LOCATION: INDIAN MOUND  
OWNERSHIP: PUBLIC AGE: 40 DOCK CAPACITY: 0  
FARE COLLECTION: ON BOARD PIER LENGTH: 0 APRON WIDTH: 0  
DRAFT: 0 TIDE RANGE: 0 LAYOVER CAPACITY: 0 LIFT OFF/ON: N  
DRIVE OFF/ON: Y ROLL OFF/ON: Y RAMP/GANGWAY: Y WASTE DISPOSAL: N  
ADA COMPLIANCE;  
AMENITIES: N RAMPS: N ELEVATORS: N RESTROOMS: N DOORS: N  
INTERMODAL INTERFACE (LAND TRANSPORT);  
OPERATOR:  
TAXI/JITNEY: N BUS: N RAIL: N LIGHT-RAIL: N PROXIMITY: 0  
NUMBER OF TRIPS;  
NUMBER OF TRIPS/DAY: 0 NUMBER OF ROUTES: 0 FREQUENCY: 0  
PARKING;  
SPACES: 0 HOURLY FEE: 0.00 DAILY FEE: 0.00 DROP/PICK: N  
VALET: N BICYCLE: N  
ADA COMPLIANCE: N PEDESTRIAN ACCESS: N

VESSEL MAINTENANCE;

FACILITY: 1 LOCATION: CLARKSVILLE, TN.  
DRYDOCK: N MARINE RAILWAY: N STRADDLE CARRIER: N MARGINAL WHARF: N  
CAPACITY: 0 AVERAGE ANNUAL MAINTENANCE EXPENDITURES: 20000 ROUTE: 0

FACILITY: 2 LOCATION:  
DRYDOCK: N MARINE RAILWAY: N STRADDLE CARRIER: N MARGINAL WHARF: N  
CAPACITY: 0 AVERAGE ANNUAL MAINTENANCE EXPENDITURES: 7000 ROUTE: 0



SEQUENCE NUMBER: 53  
ORGANIZATION NAME: SMITH COUNTY HIGHWAY DEPARTMENT  
ADDRESS: 275 J.M.Z. DRIVE  
GORDONFIELD TN 38563  
TELEPHONE: (615)683-3326  
FAX:  
CONTACT NAME: MR. RALPH E COBLE  
CONTACT TITLE: SUPERINTENDENT OF HWYS ROAD COMMISSIONER  
POPULATION CENTER: SMITH COUNTY  
POPULATION: 14935  
NUMBER OF ROUTES: 1 PUBLIC

ROUTES;

ROUTE NUMBER: 1  
COMMUTER: N EXCURSION/TOURIST: N DINNER CRUISE: N  
CARGO: N VEHICLE: Y  
FROM: ROME, TN TO: DIXON SPRINGS, TN  
INTERIM STOP: NONE  
MARKET AREA: CARTHAGE POPULATION: 2672  
ALTERNATIVE COMMUTING SERVICES;  
BUS: Y COMMUTER RAIL: N LIGHT RAIL: N PRIVATE VEHICLE: Y  
RIDERSHIP;  
ADULTS: 0 CHILDREN: 0  
STUDENTS: 0 SENIOR CITIZENS: 0  
HANDICAPS: 0 TOTAL RIDERS: 0  
SCHEDULES;  
FIRST TRIP: 07:00 LAST TRIP: 15:00 FREQUENCY: DAILY  
NUMBER/DAY: ON CALL PEAK HOURS: 7-8A/2-3PM  
ON TIME PERCENTAGE: 0 CANCELLATIONS/YEAR: 8  
SCHEDULE ALTERNATIVES;  
REGULAR DAILY: N PEAK HOUR INCREASE: Y LATE EVENING: N  
VESSEL TYPE: BARGE NON-SELF PROPELLED  
OPERATING INFORMATION;  
DISTANCE (ONE WAY): 0.25 LOADING TIME: 5 UNDOCKING TIME: 1  
TRIP TIME: 5 DOCKING TIME: 1 UNLOADING TIME: 5  
ANNUAL VESSEL MILES: 0 ANNUAL VESSEL HOUR: 0  
ANNUAL REVENUE MILES: 0 ANNUAL REVENUE HOUR: 0  
ANNUAL TOTAL PASSENGERS: 7000 ANNUAL TOTAL VEHICLES: 3000  
ANNUAL TOTAL CARGO TONS: 0

BODY OF WATER SERVED;

ROUTE: 1  
BODY NAME: CUMBERLAND RIVER RIVER: Y

LAND MASS CONNECTIONS;

ROUTE: 1  
CATEGORY NAME: ROME, TN - DIXON SPRINGS, TN CROSS RIVER

FARE STRUCTURE: FREE

VESSEL DESIGN;

VESSEL 1, TYPE: 5 BUILDER: NASHVILLE, TN.  
MODEL: ARCHITECT:  
YEAR BUILT: 1949 COST: 0 PRESENT VALUE: 30000  
FUEL UTILIZED: GASOLINE  
VESSEL SPECIFICATIONS(GENERAL);  
LOA: 60 BEAM: 20 DRAFT: 2 TONNAGE: 29.00  
MAXIMUM SPEED: 0 CRUISING SPEED: 0 WALK\_ON: Y DRIVE\_ON: Y  
VESSEL CAPACITIES;  
PASSENGERS: 6 VEHICLES: 2 CARGO/MAIL (TONS): 0  
FUEL(GALLONS): 6 CREW: 2  
ENGINEERING PLANT;  
TYPE OF POWER: GAS ENGINE BRAKE HORSE POWER: 253  
NUMBER OF PROPELLERS: 0 TYPE DRIVE: ONE PADDLE WHEEL  
BOW THRUSTERS: N

TERMINALS;

TERMINAL: 1 ROUTE: 1 LOCATION: ROME, TN  
OWNERSHIP: PUBLIC AGE: 30 DOCK CAPACITY: 0  
FARE COLLECTION: PIER LENGTH: 0 APRON WIDTH: 0  
DRAFT: 0 TIDE RANGE: 0 LAYOVER CAPACITY: 0 LIFT OFF/ON: N  
DRIVE OFF/ON: Y ROLL OFF/ON: Y RAMP/GANGWAY: Y WASTE DISPOSAL: N  
ADA COMPLIANCE;  
AMENITIES: N RAMPS: Y ELEVATORS: N RESTROOMS: N DOORS: N  
INTERMODAL INTERFACE (LAND TRANSPORT);  
OPERATOR:  
TAXI/JITNEY: N BUS: N RAIL: N LIGHT-RAIL: N PROXIMITY: 0  
NUMBER OF TRIPS;  
NUMBER OF TRIPS/DAY: 0 NUMBER OF ROUTES: 0 FREQUENCY:  
PARKING;  
SPACES: 0 HOURLY FEE: 0.00 DAILY FEE: 0.00 DROP/PICK: N  
VALET: N BICYCLE: N  
ADA COMPLIANCE: N PEDESTRIAN ACCESS: N

TERMINAL: 2 ROUTE: 1 LOCATION: DIXON SPRINGS  
OWNERSHIP: PUBLIC AGE: 30 DOCK CAPACITY: 0  
FARE COLLECTION: PIER LENGTH: 0 APRON WIDTH: 0  
DRAFT: 0 TIDE RANGE: 0 LAYOVER CAPACITY: 0 LIFT OFF/ON: N  
DRIVE OFF/ON: Y ROLL OFF/ON: Y RAMP/GANGWAY: Y WASTE DISPOSAL: N  
ADA COMPLIANCE;  
AMENITIES: N RAMPS: Y ELEVATORS: N RESTROOMS: N DOORS: N  
INTERMODAL INTERFACE (LAND TRANSPORT);  
OPERATOR:  
TAXI/JITNEY: N BUS: N RAIL: N LIGHT-RAIL: N PROXIMITY: 0  
NUMBER OF TRIPS;  
NUMBER OF TRIPS/DAY: 0 NUMBER OF ROUTES: 0 FREQUENCY:  
PARKING;  
SPACES: 0 HOURLY FEE: 0.00 DAILY FEE: 0.00 DROP/PICK: N  
VALET: N BICYCLE: N  
ADA COMPLIANCE: N PEDESTRIAN ACCESS: N

VESSEL MAINTENANCE;

FACILITY: 1 LOCATION:  
DRYDOCK: MARINE RAILWAY: STRADDLE CARRIER: MARGINAL WHARF:  
CAPACITY: 0 AVERAGE ANNUAL MAINTENANCE EXPENDITURES: 1000 ROUTE: 0



SEQUENCE NUMBER: 195  
ORGANIZATION NAME: LA DOTD / CRESCENT CITY CONNECTION DIVISION  
ADDRESS: 2001 VICTORY PARK DRIVE  
NEW ORLEANS LA 70174-6297  
TELEPHONE: (504)364-8100  
FAX: (540)364-8189  
CONTACT NAME: MR. ALAN J. LEVASSEUR  
CONTACT TITLE: EXECUTIVE DIRECTOR  
POPULATION CENTER: NEW ORLEANS METRO AREA  
POPULATION: 979932  
NUMBER OF ROUTES: 3 PUBLIC

ROUTES;

ROUTE NUMBER: 1  
COMMUTER: Y EXCURSION/TOURIST: N DINNER CRUISE: N  
CARGO: N VEHICLE: Y  
FROM: CANAL ST. N.O., LA TO: MORGAN ST. N.O., LA.  
INTERIM STOP: NONE  
MARKET AREA: NEW ORLEANS POPULATION: 558000  
ALTERNATIVE COMMUTING SERVICES;  
BUS: Y COMMUTER RAIL: N LIGHT RAIL: N PRIVATE VEHICLE: Y  
RIDERSHIP;  
ADULTS: 0 CHILDREN: 0  
STUDENTS: 0 SENIOR CITIZENS: 0  
HANDICAPS: 0 TOTAL RIDERS: 3590678  
SCHEDULES;  
FIRST TRIP: 05:45 LAST TRIP: 21:15 FREQUENCY: DAILY  
NUMBER/DAY: 48 PEAK HOURS: 6-9AM/3-7PM  
ON TIME PERCENTAGE: 95 CANCELLATIONS/YEAR: 0  
SCHEDULE ALTERNATIVES;  
REGULAR DAILY: Y PEAK HOUR INCREASE: N LATE EVENING: N  
VESSEL TYPE: CONVENTIONAL PASSENGER  
OPERATING INFORMATION;  
DISTANCE (ONE WAY): 0.75 LOADING TIME: 5 UNDOCKING TIME: 1  
TRIP TIME: 5 DOCKING TIME: 1 UNLOADING TIME: 5  
ANNUAL VESSEL MILES: 10560 ANNUAL VESSEL HOUR: 7920  
ANNUAL REVENUE MILES: 0 ANNUAL REVENUE HOUR: 0  
ANNUAL TOTAL PASSENGERS: 1452131 ANNUAL TOTAL VEHICLES: 239419  
ANNUAL TOTAL CARGO TONS: 0

ROUTE NUMBER: 2  
COMMUTER: Y EXCURSION/TOURIST: N DINNER CRUISE: N  
CARGO: N VEHICLE: Y  
FROM: DONALD ST. N.O., LA. TO: PARIS RD. CHALMETTE LA.  
INTERIM STOP: NONE  
MARKET AREA: CHALMETTE POPULATION: 33800  
ALTERNATIVE COMMUTING SERVICES;  
BUS: N COMMUTER RAIL: N LIGHT RAIL: N PRIVATE VEHICLE: Y  
RIDERSHIP;  
ADULTS: 0 CHILDREN: 0  
STUDENTS: 0 SENIOR CITIZENS: 0  
HANDICAPS: 0 TOTAL RIDERS: 3590678  
SCHEDULES;  
FIRST TRIP: 05:45 LAST TRIP: 21:15 FREQUENCY: DAILY  
NUMBER/DAY: 64 PEAK HOURS: 6-9AM/3-7PM  
ON TIME PERCENTAGE: 95 CANCELLATIONS/YEAR: 0  
SCHEDULE ALTERNATIVES;  
REGULAR DAILY: Y PEAK HOUR INCREASE: N LATE EVENING: N  
VESSEL TYPE: CONVENTIONAL PASSENGER  
OPERATING INFORMATION;  
DISTANCE (ONE WAY): 0.75 LOADING TIME: 5 UNDOCKING TIME: 1  
TRIP TIME: 5 DOCKING TIME: 1 UNLOADING TIME: 5  
ANNUAL VESSEL MILES: 15360 ANNUAL VESSEL HOUR: 11520  
ANNUAL REVENUE MILES: 0 ANNUAL REVENUE HOUR: 0  
ANNUAL TOTAL PASSENGERS: 9131 ANNUAL TOTAL VEHICLES: 1087411  
ANNUAL TOTAL CARGO TONS: 0

ROUTE NUMBER: 3  
 COMMUTER: Y EXCURSION/TOURIST: N DINNER CRUISE: N  
 CARGO: N VEHICLE: Y  
 FROM: HUEY P. LONG GRETNA TO: JACKSON AVE. N.O. LA.  
 INTERIM STOP: NONE  
 MARKET AREA: GRETNA POPULATION: 20600  
 ALTERNATIVE COMMUTING SERVICES;  
 BUS: Y COMMUTER RAIL: N LIGHT RAIL: N PRIVATE VEHICLE: Y  
 RIDERSHIP;  
 ADULTS: 0 CHILDREN: 0  
 STUDENTS: 0 SENIOR CITIZENS: 0  
 HANDICAPS: 0 TOTAL RIDERS: 3590678  
 SCHEDULES;  
 FIRST TRIP: 05:30 LAST TRIP: 21:00 FREQUENCY: DAILY  
 NUMBER/DAY: 32 PEAK HOURS: 6-9AM/3-7PM  
 ON TIME PERCENTAGE: 95 CANCELLATIONS/YEAR: 0  
 SCHEDULE ALTERNATIVES;  
 REGULAR DAILY: Y PEAK HOUR INCREASE: N LATE EVENING: N  
 VESSEL TYPE: CONVENTIONAL PASSENGER  
 OPERATING INFORMATION;  
 DISTANCE (ONE WAY): 0.75 LOADING TIME: 5 UNDOCKING TIME: 1  
 TRIP TIME: 5 DOCKING TIME: 1 UNLOADING TIME: 5  
 ANNUAL VESSEL MILES: 7787 ANNUAL VESSEL HOUR: 5840  
 ANNUAL REVENUE MILES: 0 ANNUAL REVENUE HOUR: 0  
 ANNUAL TOTAL PASSENGERS: 288195 ANNUAL TOTAL VEHICLES: 161690  
 ANNUAL TOTAL CARGO TONS: 0

BODY OF WATER SERVED;

ROUTE: 1  
 BODY NAME: MISSISSIPPI RIVER RIVER: Y  
 ROUTE: 2  
 BODY NAME: MISSISSIPPI RIVER RIVER: Y  
 ROUTE: 3  
 BODY NAME: MISSISSIPPI RIVER RIVER: Y

LAND MASS CONNECTIONS;

ROUTE: 1  
 CATEGORY NAME: MORGAN ST. N.O. LA. CROSS RIVER  
 ROUTE: 2  
 CATEGORY NAME: PARIS RD. CHALMETTE LA. CROSS RIVER  
 ROUTE: 3  
 CATEGORY NAME: JACKSON AVE. N.O. LA. CROSS RIVER  
 ROUTE: 1  
 CATEGORY NAME: SUNSHINE CROSS RIVER

FARE STRUCTURE;

ROUTE: 1 TYPE: RT CATEGORY: CAR/DRIVER FARE: 1.00  
 ROUTE: 2 TYPE: RT CATEGORY: CAR/DRIVER FARE: 1.00  
 ROUTE: 3 TYPE: RT CATEGORY: CAR/DRIVER FARE: 1.00

VESSEL DESIGN;

VESSEL 1, TYPE: 1 BUILDER: CUSTOM JEFF BOAT  
 MODEL: ARCHITECT:  
 YEAR BUILT: 1978 COST: 6600000 PRESENT VALUE: 0  
 FUEL UTILIZED: DIESEL  
 VESSEL SPECIFICATIONS(GENERAL);  
 LOA: 198 BEAM: 70 DRAFT: 7 TONNAGE: 858.00  
 MAXIMUM SPEED: 10 CRUISING SPEED: 10 WALK\_ON: Y DRIVE\_ON: Y  
 VESSEL CAPACITIES;  
 PASSENGERS: 1000 VEHICLES: 60 CARGO/MAIL (TONS): 0  
 FUEL(GALLONS): 50740 CREW: 5  
 ENGINEERING PLANT;  
 TYPE OF POWER: DIESEL BRAKE HORSE POWER: 1750  
 NUMBER OF PROPELLERS: 2 TYPE DRIVE: GEAR  
 BOW THRUSTERS: Y

VESSEL 2, TYPE: 1 BUILDER: CUSTOM FRED SETTON, INC.  
MODEL: ARCHITECT:  
YEAR BUILT: 1978 COST: 1300000 PRESENT VALUE: 0  
FUEL UTILIZED: DIESEL  
VESSEL SPECIFICATIONS(GENERAL);  
LOA: 95 BEAM: 32 DRAFT: 7 TONNAGE: 268.00  
MAXIMUM SPEED: 12 CRUISING SPEED: 12 WALK\_ON: Y DRIVE\_ON: N  
VESSEL CAPACITIES;  
PASSENGERS: 400 VEHICLES: 0 CARGO/MAIL (TONS): 0  
FUEL(GALLONS): 15000 CREW: 5  
ENGINEERING PLANT;  
TYPE OF POWER: DIESEL BRAKE HORSE POWER: 730  
NUMBER OF PROPELLERS: 2 TYPE DRIVE: GEAR  
BOW THRUSTERS: Y

VESSEL 3, TYPE: 1 BUILDER: CUSTON EQUITABLE  
MODEL: ARCHITECT:  
YEAR BUILT: 1977 COST: 4800000 PRESENT VALUE: 0  
FUEL UTILIZED: DIESEL  
VESSEL SPECIFICATIONS(GENERAL);  
LOA: 150 BEAM: 68 DRAFT: 7 TONNAGE: 656.00  
MAXIMUM SPEED: 12 CRUISING SPEED: 12 WALK\_ON: Y DRIVE\_ON: Y  
VESSEL CAPACITIES;  
PASSENGERS: 1000 VEHICLES: 60 CARGO/MAIL (TONS): 0  
FUEL(GALLONS): 20000 CREW: 5  
ENGINEERING PLANT;  
TYPE OF POWER: DIESEL BRAKE HORSE POWER: 1040  
NUMBER OF PROPELLERS: 2 TYPE DRIVE: GEAR  
BOW THRUSTERS: Y

VESSEL 4, TYPE: 1 BUILDER: CUSTOM LEVINGTON CANULETTE  
MODEL: ARCHITECT:  
YEAR BUILT: 1937 COST: 2600000 PRESENT VALUE: 3000000  
FUEL UTILIZED: DIESEL  
VESSEL SPECIFICATIONS(GENERAL);  
LOA: 143 BEAM: 66 DRAFT: 9 TONNAGE: 477.00  
MAXIMUM SPEED: 10 CRUISING SPEED: 10 WALK\_ON: Y DRIVE\_ON: Y  
VESSEL CAPACITIES;  
PASSENGERS: 800 VEHICLES: 50 CARGO/MAIL (TONS): 0  
FUEL(GALLONS): 16000 CREW: 5  
ENGINEERING PLANT;  
TYPE OF POWER: DIESEL BRAKE HORSE POWER: 850  
NUMBER OF PROPELLERS: 2 TYPE DRIVE: DIESEL/ELECTRIC  
BOW THRUSTERS: Y

TERMINALS;

TERMINAL: 1 ROUTE: 1 LOCATION: MORGAN ST. / CANAL ST.  
OWNERSHIP: PUBLIC AGE: 15 DOCK CAPACITY: 1  
FARE COLLECTION: HAND PIER LENGTH: 186 APRON WIDTH: 40  
DRAFT: 3 TIDE RANGE: 0 LAYOVER CAPACITY: 2 LIFT OFF/ON: N  
DRIVE OFF/ON: Y ROLL OFF/ON: N RAMP/GANGWAY: Y WASTE DISPOSAL Y  
ADA COMPLIANCE;  
AMENITIES: N RAMPS: Y ELEVATORS: N RESTROOMS: N DOORS: Y  
INTERMODAL INTERFACE (LAND TRANSPORT);  
OPERATOR: PUBLIC AND PRIVATE  
TAXI/JITNEY: Y BUS: Y RAIL: N LIGHT-RAIL: N PROXIMITY: 75  
NUMBER OF TRIPS;  
NUMBER OF TRIPS/DAY: 0 NUMBER OF ROUTES: 0 FREQUENCY:  
PARKING;  
SPACES: 6 HOURLY FEE: 0.00 DAILY FEE: 0.00 DROP/PICK: Y  
VALET: N BICYCLE: N  
ADA COMPLIANCE: Y PEDESTRIAN ACCESS: Y

TERMINAL: 2 ROUTE: 2 LOCATION: DONALD ST. / PARIS RD.  
OWNERSHIP: PUBLIC AGE: 13 DOCK CAPACITY: 1  
FARE COLLECTION: HAND PIER LENGTH: 186 APRON WIDTH: 40  
DRAFT: 3 TIDE RANGE: 0 LAYOVER CAPACITY: 2 LIFT OFF/ON: N

DRIVE OFF/ON: Y ROLL OFF/ON: N RAMP/GANGWAY: Y WASTE DISPOSAL: Y  
ADA COMPLIANCE;  
AMENITIES: N RAMPS: Y ELEVATORS: N RESTROOMS: N DOORS: N  
INTERMODAL INTERFACE (LAND TRANSPORT);  
OPERATOR: PRIVATE  
TAXI/JITNEY: Y BUS: N RAIL: N LIGHT-RAIL: N PROXIMITY: 0  
NUMBER OF TRIPS;  
NUMBER OF TRIPS/DAY: 0 NUMBER OF ROUTES: 0 FREQUENCY:  
PARKING;  
SPACES: 0 HOURLY FEE: 0.00 DAILY FEE: 0.00 DROP/PICK: Y  
VALET: N BICYCLE: N  
ADA COMPLIANCE: Y PEDESTRIAN ACCESS: Y

TERMINAL: 3 ROUTE: 3 LOCATION: HEUY P. LONG / JACKSON AVE.  
OWNERSHIP: PUBLIC AGE: 15 DOCK CAPACITY: 1  
FARE COLLECTION: HAND PIER LENGTH: 186 APRON WIDTH: 40  
DRAFT: 3 TIDE RANGE: 0 LAYOVER CAPACITY: 1 LIFT OFF/ON: N  
DRIVE OFF/ON: Y ROLL OFF/ON: N RAMP/GANGWAY: Y WASTE DISPOSAL Y  
ADA COMPLIANCE;  
AMENITIES: N RAMPS: Y ELEVATORS: Y RESTROOMS: N DOORS: Y  
INTERMODAL INTERFACE (LAND TRANSPORT);  
OPERATOR: PUBLIC AND PRIVATE  
TAXI/JITNEY: Y BUS: Y RAIL: N LIGHT-RAIL: N PROXIMITY: 50  
NUMBER OF TRIPS;  
NUMBER OF TRIPS/DAY: 0 NUMBER OF ROUTES: 0 FREQUENCY:  
PARKING;  
SPACES: 2 HOURLY FEE: 0.00 DAILY FEE: 0.00 DROP/PICK: Y  
VALET: N BICYCLE: N  
ADA COMPLIANCE: Y PEDESTRIAN ACCESS: Y

VESSEL MAINTENANCE;

FACILITY: 1 LOCATION: ROUTE #2  
DRYDOCK: N MARINE RAILWAY: N STRADDLE CARRIER: N MARGINAL WHARF: Y  
CAPACITY: 1 AVERAGE ANNUAL MAINTENANCE EXPENDITURES: 342875 ROUTE: 0

SEQUENCE NUMBER: 2  
ORGANIZATION NAME: ST. JAMES PARISH COUNCIL  
ADDRESS: CONVENT COURTHOUSE LA 70723  
CONVENT  
TELEPHONE: (504)562-2260  
FAX:  
CONTACT NAME: MS. JODY CHENIER  
CONTACT TITLE: DIRECTOR OF OPERATION  
POPULATION CENTER: ST. JAMES PARISH  
POPULATION: 21475  
NUMBER OF ROUTES: 1 PUBLIC

ROUTES;

ROUTE NUMBER: 1  
COMMUTER: Y EXCURSION/TOURIST: N DINNER CRUISE: N  
CARGO: N VEHICLE: Y  
FROM: LUTCHER TO: VACHERIE  
INTERIM STOP: NONE  
MARKET AREA: LUTCHER - VACHERIE POPULATION: 6899  
ALTERNATIVE COMMUTING SERVICES;  
BUS: Y COMMUTER RAIL: N LIGHT RAIL: N PRIVATE VEHICLE: Y  
RIDERSHIP;  
ADULTS: 0 CHILDREN: 0  
STUDENTS: 0 SENIOR CITIZENS: 0  
HANDICAPS: 0 TOTAL RIDERS: 512000

SCHEDULES;

FIRST TRIP: 05:30 LAST TRIP: 23:30 FREQUENCY: DAILY  
NUMBER/DAY: 72 PEAK HOURS: 6-8A/3-7PM  
ON TIME PERCENTAGE: 100 CANCELLATIONS/YEAR: 0

SCHEDULE ALTERNATIVES;

REGULAR DAILY: Y PEAK HOUR INCREASE: N LATE EVENING: Y  
VESSEL TYPE: BARGE SELF PROPELLED

OPERATING INFORMATION;

DISTANCE (ONE WAY): 0.75 LOADING TIME: 3 UNDOCKING TIME: 2  
TRIP TIME: 5 DOCKING TIME: 2 UNLOADING TIME: 3  
ANNUAL VESSEL MILES: 0 ANNUAL VESSEL HOUR: 6840  
ANNUAL REVENUE MILES: 0 ANNUAL REVENUE HOUR: 6840  
ANNUAL TOTAL PASSENGERS: 512000 ANNUAL TOTAL VEHICLES: 324000  
ANNUAL TOTAL CARGO TONS: 0

BODY OF WATER SERVED;

ROUTE: 1  
BODY NAME: MISSISSIPPI RIVER RIVER: Y

LAND MASS CONNECTIONS;

ROUTE: 1  
CATEGORY NAME: VACHERIE RT. 18 -LUTCHER RT. 44 CROSS RIVER

FARE STRUCTURE;

ROUTE: 1 TYPE: OW CATEGORY: CAR/DRIVER FARE: 1.00

VESSEL DESIGN;

VESSEL 1, TYPE: 5 BUILDER: HIGGINS CO., INC.  
MODEL: ARCHITECT:  
YEAR BUILT: 1957 COST: 0 PRESENT VALUE: 0  
FUEL UTILIZED: DIESEL

VESSEL SPECIFICATIONS(GENERAL);

LOA: 144 BEAM: 56 DRAFT: 11 TONNAGE: 150.00  
MAXIMUM SPEED: 12 CRUISING SPEED: 0 WALK\_ON: Y DRIVE\_ON: Y

VESSEL CAPACITIES;

PASSENGERS: 450 VEHICLES: 39 CARGO/MAIL (TONS): 0  
FUEL(GALLONS): 6200 CREW: 5

ENGINEERING PLANT;

TYPE OF POWER: DIESEL BRAKE HORSE POWER: 320  
NUMBER OF PROPELLERS: 2 TYPE DRIVE: GEAR  
BOW THRUSTERS: N

TERMINALS;

TERMINAL: 1 ROUTE: 1 LOCATION: VACHERIE  
OWNERSHIP: PUBLIC AGE: 36 DOCK CAPACITY: 0  
FARE COLLECTION: ON BOARD PIER LENGTH: 0 APRON WIDTH: 0  
DRAFT: 1 TIDE RANGE: 0 LAYOVER CAPACITY: 0 LIFT OFF/ON: N  
DRIVE OFF/ON: Y ROLL OFF/ON: Y RAMP/GANGWAY: Y WASTE DISPOSAL N  
ADA COMPLIANCE;  
AMENITIES: N RAMPS: Y ELEVATORS: N RESTROOMS: N DOORS: N  
INTERMODAL INTERFACE (LAND TRANSPORT);  
OPERATOR: PUBLIC  
TAXI/JITNEY: N BUS: N RAIL: N LIGHT-RAIL: N PROXIMITY: 0  
NUMBER OF TRIPS;  
NUMBER OF TRIPS/DAY: 0 NUMBER OF ROUTES: 0 FREQUENCY: 0  
PARKING;  
SPACES: 0 HOURLY FEE: 0.00 DAILY FEE: 0.00 DROP/PICK: N  
VALET: N BICYCLE: N  
ADA COMPLIANCE: N PEDESTRIAN ACCESS: N

TERMINAL: 2 ROUTE: 2 LOCATION: LUCHER  
OWNERSHIP: PUBLIC AGE: 36 DOCK CAPACITY: 0  
FARE COLLECTION: ON BOARD PIER LENGTH: 0 APRON WIDTH: 0  
DRAFT: 1 TIDE RANGE: 0 LAYOVER CAPACITY: 0 LIFT OFF/ON: N  
DRIVE OFF/ON: Y ROLL OFF/ON: Y RAMP/GANGWAY: Y WASTE DISPOSAL: N  
ADA COMPLIANCE;  
AMENITIES: N RAMPS: Y ELEVATORS: N RESTROOMS: N DOORS: N  
INTERMODAL INTERFACE (LAND TRANSPORT);  
OPERATOR:  
TAXI/JITNEY: N BUS: N RAIL: N LIGHT-RAIL: N PROXIMITY: 0  
NUMBER OF TRIPS;  
NUMBER OF TRIPS/DAY: 0 NUMBER OF ROUTES: 0 FREQUENCY: 0  
PARKING;  
SPACES: 0 HOURLY FEE: 0.00 DAILY FEE: 0.00 DROP/PICK: N  
VALET: N BICYCLE: N  
ADA COMPLIANCE: N PEDESTRIAN ACCESS: N

VESSEL MAINTENANCE;

FACILITY: 1 LOCATION: AVONDALE NEW ORLEANS  
DRYDOCK: Y MARINE RAILWAY: Y STRADDLE CARRIER: Y MARGINAL WHARF: N  
CAPACITY: 0 AVERAGE ANNUAL MAINTENANCE EXPENDITURES: 50000 ROUTE: 0

SEQUENCE NUMBER: 174  
ORGANIZATION NAME: LOS EBANOS FERRY  
ADDRESS: 817 MARINEL LANE  
MISSION TX 78572  
TELEPHONE: (512)585-1172  
FAX:  
CONTACT NAME: MR. ED REYNA (MEMO)  
CONTACT TITLE: OWNER  
POPULATION CENTER: HILDALYE COUNTY  
POPULATION: 280000  
NUMBER OF ROUTES: 1 PRIVATE

ROUTES;

ROUTE NUMBER: 1  
COMMUTER: N EXCURSION/TOURIST: N DINNER CRUISE: N  
CARGO: N VEHICLE: Y  
FROM: LOS EBANOS, TX. TO: MISSION  
INTERIM STOP: NONE  
MARKET AREA: MISSION, TX. POPULATION: 22653  
ALTERNATIVE COMMUTING SERVICES;  
BUS: Y COMMUTER RAIL: N LIGHT RAIL: N PRIVATE VEHICLE: Y  
RIDERSHIP;  
ADULTS: 0 CHILDREN: 0  
STUDENTS: 0 SENIOR CITIZENS: 0  
HANDICAPS: 0 TOTAL RIDERS: 0

SCHEDULES;

FIRST TRIP: 08:00 LAST TRIP: 16:00 FREQUENCY: DAILY  
NUMBER/DAY: 0 PEAK HOURS:  
ON TIME PERCENTAGE: 0 CANCELLATIONS/YEAR: 0

SCHEDULE ALTERNATIVES;

REGULAR DAILY: Y PEAK HOUR INCREASE: N LATE EVENING: N  
VESSEL TYPE: BARGE NON-SELF PROPELLED

OPERATING INFORMATION;

DISTANCE (ONE WAY): 0.05 LOADING TIME: 0 UNDOCKING TIME: 0  
TRIP TIME: 5 DOCKING TIME: 0 UNLOADING TIME: 0  
ANNUAL VESSEL MILES: 0 ANNUAL VESSEL HOUR: 0  
ANNUAL REVENUE MILES: 0 ANNUAL REVENUE HOUR: 0  
ANNUAL TOTAL PASSENGERS: 0 ANNUAL TOTAL VEHICLES: 0  
ANNUAL TOTAL CARGO TONS: 0

BODY OF WATER SERVED;

ROUTE: 1  
BODY NAME: RIO GRANDE RIVER: Y

LAND MASS CONNECTIONS;

ROUTE: 1  
CATEGORY NAME: LOS EBANOS, TX - DIAZ-ORDAZ, MX CROSS RIVER

FARE STRUCTURE: FREE

VESSEL DESIGN;

VESSEL 1, TYPE: 5 BUILDER:  
MODEL: ARCHITECT:  
YEAR BUILT: 1979 COST: 0 PRESENT VALUE: 0  
FUEL UTILIZED: HAND PULLED

VESSEL SPECIFICATIONS(GENERAL);

LOA: 0 BEAM: 0 DRAFT: 0 TONNAGE: 0.00  
MAXIMUM SPEED: 0 CRUISING SPEED: 0 WALK\_ON: Y DRIVE\_ON: Y

VESSEL CAPACITIES;

PASSENGERS: 0 VEHICLES: 3 CARGO/MAIL (TONS): 0  
FUEL(GALLONS): 0 CREW: 6

ENGINEERING PLANT;

TYPE OF POWER: HAND PULLE BRAKE HORSE POWER: 0  
NUMBER OF PROPELLERS: 0 TYPE DRIVE:  
BOW THRUSTERS: N

TERMINALS;

TERMINAL: 1 ROUTE: 1 LOCATION: LOS EBANOS, TX  
OWNERSHIP: PRIVATE AGE: 40 DOCK CAPACITY: 0  
FARE COLLECTION: TICKET BOOTH PIER LENGTH: 0 APRON WIDTH: 0  
DRAFT: 0 TIDE RANGE: 0 LAYOVER CAPACITY: 0 LIFT OFF/ON: N  
DRIVE OFF/ON: Y ROLL OFF/ON: Y RAMP/GANGWAY: Y WASTE DISPOSAL: N  
ADA COMPLIANCE;  
AMENITIES: N RAMPS: Y ELEVATORS: N RESTROOMS: N DOORS: N  
INTERMODAL INTERFACE (LAND TRANSPORT);  
OPERATOR:  
TAXI/JITNEY: N BUS: N RAIL: N LIGHT-RAIL: N PROXIMITY: 0  
NUMBER OF TRIPS;  
NUMBER OF TRIPS/DAY: 0 NUMBER OF ROUTES: 0 FREQUENCY:  
PARKING;  
SPACES: 0 HOURLY FEE: 0.00 DAILY FEE: 0.00 DROP/PICK: N  
VALET: N BICYCLE: N  
ADA COMPLIANCE: N PEDESTRIAN ACCESS: N

TERMINAL: 2 ROUTE: 1 LOCATION: DIAZ-ORDAZ, MX  
OWNERSHIP: PRIVATE AGE: 40 DOCK CAPACITY: 0  
FARE COLLECTION: TICKET BOOTH PIER LENGTH: 0 APRON WIDTH: 0  
DRAFT: 0 TIDE RANGE: 0 LAYOVER CAPACITY: 0 LIFT OFF/ON: N  
DRIVE OFF/ON: Y ROLL OFF/ON: Y RAMP/GANGWAY: Y WASTE DISPOSAL: N  
ADA COMPLIANCE;  
AMENITIES: N RAMPS: N ELEVATORS: N RESTROOMS: N DOORS: N  
INTERMODAL INTERFACE (LAND TRANSPORT);  
OPERATOR:  
TAXI/JITNEY: N BUS: N RAIL: N LIGHT-RAIL: N PROXIMITY: 0  
NUMBER OF TRIPS;  
NUMBER OF TRIPS/DAY: 0 NUMBER OF ROUTES: 0 FREQUENCY:  
PARKING;  
SPACES: 0 HOURLY FEE: 0.00 DAILY FEE: 0.00 DROP/PICK: N  
VALET: N BICYCLE: N  
ADA COMPLIANCE: N PEDESTRIAN ACCESS: N

VESSEL MAINTENANCE;

FACILITY: 1 LOCATION:  
DRYDOCK: Y MARINE RAILWAY: N STRADDLE CARRIER: N MARGINAL WHARF: N  
CAPACITY: 0 AVERAGE ANNUAL MAINTENANCE EXPENDITURES: 0 ROUTE: 0



SEQUENCE NUMBER: 43  
ORGANIZATION NAME: SHEPLER'S MACKINAC ISLAND FERRY SERVICE  
ADDRESS: P.O. BOX 250, 556 E. CENTRAL AVE.  
MACKINAW CITY MI 49701  
TELEPHONE: (616)436-5023  
FAX: (616)436-7521  
CONTACT NAME: MR. WILLIAM R. SHEPLER  
CONTACT TITLE: PRESIDENT  
POPULATION CENTER: CHICAGO, DETROIT  
POPULATION: 2100  
NUMBER OF ROUTES: 2 PRIVATE

ROUTES;

ROUTE NUMBER: 1  
COMMUTER: N EXCURSION/TOURIST: Y DINNER CRUISE: N  
CARGO: N VEHICLE: N  
FROM: MACKINAW CITY TO: MACKINAC ISLAND  
INTERIM STOP: NONE  
MARKET AREA: MIDWEST POPULATION: 17000  
ALTERNATIVE COMMUTING SERVICES;  
BUS: Y COMMUTER RAIL: N LIGHT RAIL: N PRIVATE VEHICLE: N  
RIDERSHIP;  
ADULTS: 0 CHILDREN: 0  
STUDENTS: 0 SENIOR CITIZENS: 0  
HANDICAPS: 0 TOTAL RIDERS: 400000  
SCHEDULES;  
FIRST TRIP: 07:30 LAST TRIP: 22:00 FREQUENCY: DAILY  
NUMBER/DAY: 54 PEAK HOURS: 08-16:00  
ON TIME PERCENTAGE: 0 CANCELLATIONS/YEAR: 0  
SCHEDULE ALTERNATIVES;  
REGULAR DAILY: Y PEAK HOUR INCREASE: Y LATE EVENING: Y  
VESSEL TYPE: CONVENTIONAL PASSENGER  
OPERATING INFORMATION;  
DISTANCE (ONE WAY): 7.50 LOADING TIME: 5 UNDOCKING TIME: 2  
TRIP TIME: 16 DOCKING TIME: 2 UNLOADING TIME: 5  
ANNUAL VESSEL MILES: 100000 ANNUAL VESSEL HOUR: 6650  
ANNUAL REVENUE MILES: 40000 ANNUAL REVENUE HOUR: 21000  
ANNUAL TOTAL PASSENGERS: 400000 ANNUAL TOTAL VEHICLES: 0  
ANNUAL TOTAL CARGO TONS: 0

ROUTE NUMBER: 2  
COMMUTER: N EXCURSION/TOURIST: N DINNER CRUISE: N  
CARGO: N VEHICLE: N  
FROM: ST. IGNACE TO: MACKINAC ISLAND  
INTERIM STOP: NONE  
MARKET AREA: MIDWEST POPULATION: 17000  
ALTERNATIVE COMMUTING SERVICES;  
BUS: Y COMMUTER RAIL: N LIGHT RAIL: N PRIVATE VEHICLE: N  
RIDERSHIP;  
ADULTS: 0 CHILDREN: 0  
STUDENTS: 0 SENIOR CITIZENS: 0  
HANDICAPS: 0 TOTAL RIDERS: 400000  
SCHEDULES;  
FIRST TRIP: 08:00 LAST TRIP: 17:00 FREQUENCY: DAILY  
NUMBER/DAY: 0 PEAK HOURS: 10-17:00  
ON TIME PERCENTAGE: 0 CANCELLATIONS/YEAR: 0  
SCHEDULE ALTERNATIVES;  
REGULAR DAILY: Y PEAK HOUR INCREASE: Y LATE EVENING: Y  
VESSEL TYPE: CONVENTIONAL PASSENGER  
OPERATING INFORMATION;  
DISTANCE (ONE WAY): 6.50 LOADING TIME: 6 UNDOCKING TIME: 2  
TRIP TIME: 14 DOCKING TIME: 2 UNLOADING TIME: 6  
ANNUAL VESSEL MILES: 0 ANNUAL VESSEL HOUR: 0  
ANNUAL REVENUE MILES: 0 ANNUAL REVENUE HOUR: 0  
ANNUAL TOTAL PASSENGERS: 0 ANNUAL TOTAL VEHICLES: 0  
ANNUAL TOTAL CARGO TONS: 0

BODY OF WATER SERVED;

ROUTE: 1  
BODY NAME: STRAITS OF MACKINAC BAY: Y  
ROUTE: 2  
BODY NAME: STRAITS OF MACKINAC BAY: Y

LAND MASS CONNECTIONS;

ROUTE: 1  
CATEGORY NAME: MACKINAC ISLAND MAINLAND TO ISLAND  
ROUTE: 2  
CATEGORY NAME: MACKINAC ISLAND MAINLAND TO ISLAND

FARE STRUCTURE;

ROUTE: 1 TYPE: RT CATEGORY: ADULTS FARE: 11.50  
CATEGORY: CHILDREN FARE: 6.50  
ROUTE: 2 TYPE: RT CATEGORY: ADULTS FARE: 11.50  
CATEGORY: CHILDREN FARE: 6.50

VESSEL DESIGN;

VESSEL 1, TYPE: 1 BUILDER: CP  
MODEL: ARCHITECT: JB HAGREAVES  
YEAR BUILT: 1969 COST: 250000 PRESENT VALUE: 0

FUEL UTILIZED:

VESSEL SPECIFICATIONS(GENERAL);

LOA: 60 BEAM: 16 DRAFT: 3 TONNAGE: 67.00  
MAXIMUM SPEED: 38 CRUISING SPEED: 33 WALK\_ON: Y DRIVE\_ON: N

VESSEL CAPACITIES;

PASSENGERS: 120 VEHICLES: 0 CARGO/MAIL (TONS): 0  
FUEL(GALLONS): 600 CREW: 3

ENGINEERING PLANT;

TYPE OF POWER: GM BRAKE HORSE POWER: 1000  
NUMBER OF PROPELLERS: 2 TYPE DRIVE: DIRECT  
BOW THRUSTERS: N

VESSEL 2, TYPE: 1 BUILDER: CP  
MODEL: ARCHITECT: JB HAGREAVES  
YEAR BUILT: 1972 COST: 375000 PRESENT VALUE: 0

FUEL UTILIZED:

VESSEL SPECIFICATIONS(GENERAL);

LOA: 65 BEAM: 38 DRAFT: 33 TONNAGE: 80.00  
MAXIMUM SPEED: 38 CRUISING SPEED: 33 WALK\_ON: Y DRIVE\_ON: N

VESSEL CAPACITIES;

PASSENGERS: 150 VEHICLES: 0 CARGO/MAIL (TONS): 0  
FUEL(GALLONS): 600 CREW: 3

ENGINEERING PLANT;

TYPE OF POWER: GM BRAKE HORSE POWER: 1000  
NUMBER OF PROPELLERS: 2 TYPE DRIVE: DIRECT  
BOW THRUSTERS: N

VESSEL 3, TYPE: 1 BUILDER: CP  
MODEL: ARCHITECT: JB HAGREAVES  
YEAR BUILT: 1976 COST: 450000 PRESENT VALUE: 0

FUEL UTILIZED:

VESSEL SPECIFICATIONS(GENERAL);

LOA: 65 BEAM: 18 DRAFT: 3 TONNAGE: 80.00  
MAXIMUM SPEED: 38 CRUISING SPEED: 33 WALK\_ON: Y DRIVE\_ON: N

VESSEL CAPACITIES;

PASSENGERS: 150 VEHICLES: 0 CARGO/MAIL (TONS): 0  
FUEL(GALLONS): 600 CREW: 3

ENGINEERING PLANT;

TYPE OF POWER: GM BRAKE HORSE POWER: 1000  
NUMBER OF PROPELLERS: 2 TYPE DRIVE: DIRECT  
BOW THRUSTERS: N

VESSEL 4, TYPE: 1 BUILDER: CP  
MODEL: ARCHITECT: JB HAGREAVES

YEAR BUILT: 1979 COST: 900000 PRESENT VALUE: 0  
FUEL UTILIZED:  
VESSEL SPECIFICATIONS (GENERAL);  
LOA: 77 BEAM: 21 DRAFT: 3 TONNAGE: 99.00  
MAXIMUM SPEED: 38 CRUISING SPEED: 33 WALK\_ON: Y DRIVE\_ON: N  
VESSEL CAPACITIES;  
PASSENGERS: 265 VEHICLES: 0 CARGO/MAIL (TONS): 0  
FUEL (GALLONS): 700 CREW: 3  
ENGINEERING PLANT;  
TYPE OF POWER: GM BRAKE HORSE POWER: 2700  
NUMBER OF PROPELLERS: 3 TYPE DRIVE: DIRECT  
BOW THRUSTERS: N

VESSEL 5, TYPE: 1 BUILDER: CP  
MODEL: ARCHITECT: JB HAGREAVES  
YEAR BUILT: 1986 COST: 800000 PRESENT VALUE: 0  
FUEL UTILIZED:  
VESSEL SPECIFICATIONS (GENERAL);  
LOA: 78 BEAM: 22 DRAFT: 3 TONNAGE: 89.00  
MAXIMUM SPEED: 38 CRUISING SPEED: 33 WALK\_ON: Y DRIVE\_ON: N  
VESSEL CAPACITIES;  
PASSENGERS: 265 VEHICLES: 0 CARGO/MAIL (TONS): 0  
FUEL (GALLONS): 800 CREW: 3  
ENGINEERING PLANT;  
TYPE OF POWER: GM BRAKE HORSE POWER: 2700  
NUMBER OF PROPELLERS: 3 TYPE DRIVE: DIRECT  
BOW THRUSTERS: N

TERMINALS;  
TERMINAL: 1 ROUTE: 0 LOCATION: MACKINAW CITY  
OWNERSHIP: PRIVATE AGE: 50 DOCK CAPACITY: 5  
FARE COLLECTION: ON DOCK PIER LENGTH: 500 APRON WIDTH: 50  
DRAFT: 10 TIDE RANGE: 0 LAYOVER CAPACITY: 5 LIFT OFF/ON: N  
DRIVE OFF/ON: N ROLL OFF/ON: N RAMP/GANGWAY: Y WASTE DISPOSAL: N  
ADA COMPLIANCE;  
AMENITIES: N RAMPS: Y ELEVATORS: N RESTROOMS: Y DOORS: Y  
INTERMODAL INTERFACE (LAND TRANSPORT);  
OPERATOR: PRIVATE  
TAXI/JITNEY: Y BUS: N RAIL: N LIGHT-RAIL: N PROXIMITY: 15  
NUMBER OF TRIPS;  
NUMBER OF TRIPS/DAY: 0 NUMBER OF ROUTES: 0 FREQUENCY:  
PARKING;  
SPACES: 1500 HOURLY FEE: 0.00 DAILY FEE: 0.00 DROP/PICK: Y  
VALET: Y BICYCLE: Y  
ADA COMPLIANCE: Y PEDESTRIAN ACCESS: Y

TERMINAL: 2 ROUTE: 0 LOCATION: MACKINAC ISLAND  
OWNERSHIP: PRIVATE AGE: 30 DOCK CAPACITY: 3  
FARE COLLECTION: ON DOCK PIER LENGTH: 300 APRON WIDTH: 24  
DRAFT: 10 TIDE RANGE: 0 LAYOVER CAPACITY: 3 LIFT OFF/ON: N  
DRIVE OFF/ON: N ROLL OFF/ON: N RAMP/GANGWAY: Y WASTE DISPOSAL: N  
ADA COMPLIANCE;  
AMENITIES: N RAMPS: Y ELEVATORS: N RESTROOMS: Y DOORS: Y  
INTERMODAL INTERFACE (LAND TRANSPORT);  
OPERATOR: PRIVATE  
TAXI/JITNEY: Y BUS: N RAIL: N LIGHT-RAIL: N PROXIMITY: 100  
NUMBER OF TRIPS;  
NUMBER OF TRIPS/DAY: 0 NUMBER OF ROUTES: 0 FREQUENCY:  
PARKING;  
SPACES: 0 HOURLY FEE: 0.00 DAILY FEE: 0.00 DROP/PICK: Y  
VALET: Y BICYCLE: Y  
ADA COMPLIANCE: Y PEDESTRIAN ACCESS: Y

TERMINAL: 3 ROUTE: 0 LOCATION: ST. IGNACE  
OWNERSHIP: PRIVATE AGE: 7 DOCK CAPACITY: 2  
FARE COLLECTION: ON DOCK PIER LENGTH: 150 APRON WIDTH: 200  
DRAFT: 8 TIDE RANGE: 0 LAYOVER CAPACITY: 2 LIFT OFF/ON: N

DRIVE OFF/ON: N ROLL OFF/ON: N RAMP/GANGWAY: Y WASTE DISPOSAL: N  
ADA COMPLIANCE;  
AMENITIES: N RAMPS: Y ELEVATORS: N RESTROOMS: Y DOORS: Y  
INTERMODAL INTERFACE (LAND TRANSPORT);  
OPERATOR: PRIVATE  
TAXI/JITNEY: Y BUS: N RAIL: N LIGHT-RAIL: N PROXIMITY: 10  
NUMBER OF TRIPS;  
NUMBER OF TRIPS/DAY: 0 NUMBER OF ROUTES: 0 FREQUENCY:  
PARKING;  
SPACES: 800 HOURLY FEE: 0.00 DAILY FEE: 0.00 DROP/PICK: Y  
VALET: Y BICYCLE: Y  
ADA COMPLIANCE: Y PEDESTRIAN ACCESS: Y

VESSEL MAINTENANCE;

FACILITY: 1 LOCATION: MACKINAW CITY  
DRYDOCK: N MARINE RAILWAY: N STRADDLE CARRIER: Y MARGINAL WHARF: N  
CAPACITY: 0 AVERAGE ANNUAL MAINTENANCE EXPENDITURES: 0 ROUTE: 0

SEQUENCE NUMBER: 17  
ORGANIZATION NAME: CHARLEVOIX COUNTY ROAD COMMISSION  
ADDRESS: P.O. BOX 39  
BOYNE CITY MI 49712  
TELEPHONE: (616)582-7330  
FAX: (616)582-3110  
CONTACT NAME: MR. RICHARD STANGIS  
CONTACT TITLE: GENERAL MANAGER  
POPULATION CENTER: CHARLEVOIX COUNTY  
POPULATION: 19907  
NUMBER OF ROUTES: 1 PUBLIC

ROUTES;

ROUTE NUMBER: 1  
COMMUTER: Y EXCURSION/TOURIST: N DINNER CRUISE: N  
CARGO: N VEHICLE: Y  
FROM: IRONTON, MI TO: S.R. WEST OF BOYNE CITY, MI  
INTERIM STOP: NONE  
MARKET AREA: BOYNE CIT, MI - CHARLEVOIX POPULATION: 7344  
ALTERNATIVE COMMUTING SERVICES;  
BUS: N COMMUTER RAIL: N LIGHT RAIL: N PRIVATE VEHICLE: Y  
RIDERSHIP;  
ADULTS: 0 CHILDREN: 0  
STUDENTS: 0 SENIOR CITIZENS: 0  
HANDICAPS: 0 TOTAL RIDERS: 0

SCHEDULES;

FIRST TRIP: 06:30 LAST TRIP: 20:30 FREQUENCY: DAILY  
NUMBER/DAY: ON CALL PEAK HOURS: 11-18:00  
ON TIME PERCENTAGE: 0 CANCELLATIONS/YEAR: 0

SCHEDULE ALTERNATIVES;

REGULAR DAILY: Y PEAK HOUR INCREASE: Y LATE EVENING: Y  
VESSEL TYPE: BARGE NON-SELF PROPELED

OPERATING INFORMATION;

DISTANCE (ONE WAY): 0.11 LOADING TIME: 2 UNDOCKING TIME: 5  
TRIP TIME: 5 DOCKING TIME: 50 UNLOADING TIME: 2  
ANNUAL VESSEL MILES: 0 ANNUAL VESSEL HOUR: 3500  
ANNUAL REVENUE MILES: 0 ANNUAL REVENUE HOUR: 0  
ANNUAL TOTAL PASSENGERS: 6670 ANNUAL TOTAL VEHICLES: 44497  
ANNUAL TOTAL CARGO TONS: 0

BODY OF WATER SERVED;

ROUTE: 1  
BODY NAME: LAKE CHALEVOIX LAKE: Y

LAND MASS CONNECTIONS;

ROUTE: 1  
CATEGORY NAME: IRONTON - SR WEST OB BOYNE CITY, MI LAKEPORT TO LAKEPORT

FARE STRUCTURE;

ROUTE: 1 TYPE: OW CATEGORY: ADULTS FARE: 0.25  
CATEGORY: CAR/DRIVER FARE: 1.50

VESSEL DESIGN;

VESSEL 1, TYPE: 5 BUILDER: FERRYBURG MIGIGAN  
MODEL: D225736 ARCHITECT:  
YEAR BUILT: 1928 COST: 0 PRESENT VALUE: 0  
FUEL UTILIZED: DIESEL

VESSEL SPECIFICATIONS(GENERAL);

LOA: 50 BEAM: 30 DRAFT: 4 TONNAGE: 50.00  
MAXIMUM SPEED: 0 CRUISING SPEED: 5 WALK\_ON: Y DRIVE\_ON: Y

VESSEL CAPACITIES;

PASSENGERS: 27 VEHICLES: 4 CARGO/MAIL (TONS): 0  
FUEL(GALLONS): 500 CREW: 2

ENGINEERING PLANT;

TYPE OF POWER: DIESEL BRAKE HORSE POWER: 60  
NUMBER OF PROPELLERS: 2 TYPE DRIVE: DIRECT

BOW THRUSTERS: N

TERMINALS;

TERMINAL: 1 ROUTE: 1 LOCATION: IRONTON  
OWNERSHIP: PUBLIC AGE: 33 DOCK CAPACITY: 0  
FARE COLLECTION: ON BOARD PIER LENGTH: 40 APRON WIDTH: 20  
DRAFT: 10 TIDE RANGE: 0 LAYOVER CAPACITY: 0 LIFT OFF/ON: N  
DRIVE OFF/ON: Y ROLL OFF/ON: Y RAMP/GANGWAY: Y WASTE DISPOSAL: Y  
ADA COMPLIANCE;  
AMENITIES: Y RAMPS: N ELEVATORS: N RESTROOMS: N DOORS: N  
INTERMODAL INTERFACE (LAND TRANSPORT);  
OPERATOR:  
TAXI/JITNEY: N BUS: N RAIL: N LIGHT-RAIL: N PROXIMITY: 0  
NUMBER OF TRIPS;  
NUMBER OF TRIPS/DAY: 0 NUMBER OF ROUTES: 0 FREQUENCY:  
PARKING;  
SPACES: 0 HOURLY FEE: 0.00 DAILY FEE: 0.00 DROP/PICK: N  
VALET: N BICYCLE: N  
ADA COMPLIANCE: N PEDESTRIAN ACCESS: N

TERMINAL: 2 ROUTE: 1 LOCATION: S.R. WEST OF BOYNE CITY, MI  
OWNERSHIP: PUBLIC AGE: 100 DOCK CAPACITY: 0  
FARE COLLECTION: ON BOARD PIER LENGTH: 40 APRON WIDTH: 20  
DRAFT: 10 TIDE RANGE: 0 LAYOVER CAPACITY: 0 LIFT OFF/ON: N  
DRIVE OFF/ON: Y ROLL OFF/ON: Y RAMP/GANGWAY: Y WASTE DISPOSAL: Y  
ADA COMPLIANCE;  
AMENITIES: N RAMPS: N ELEVATORS: N RESTROOMS: N DOORS: N  
INTERMODAL INTERFACE (LAND TRANSPORT);  
OPERATOR:  
TAXI/JITNEY: N BUS: N RAIL: N LIGHT-RAIL: N PROXIMITY: 0  
NUMBER OF TRIPS;  
NUMBER OF TRIPS/DAY: 0 NUMBER OF ROUTES: 0 FREQUENCY:  
PARKING;  
SPACES: 0 HOURLY FEE: 0.00 DAILY FEE: 0.00 DROP/PICK: N  
VALET: N BICYCLE: N  
ADA COMPLIANCE: N PEDESTRIAN ACCESS: N

VESSEL MAINTENANCE;

FACILITY: 1 LOCATION: IRONTON  
DRYDOCK: Y MARINE RAILWAY: N STRADDLE CARRIER: N MARGINAL WHARF: N  
CAPACITY: 1 AVERAGE ANNUAL MAINTENANCE EXPENDITURES: 10000 ROUTE: 0

SEQUENCE NUMBER: 5  
ORGANIZATION NAME: WISCONSIN DEPARTMENT OF TRANSPORTATION  
ADDRESS: P.O. BOX 7916  
MADISON WI 53707  
TELEPHONE: (608)266-3722  
FAX: (608)267-7856  
CONTACT NAME: MR. BRUCE KAROW  
CONTACT TITLE: CHIEF BRIDGE MAINTENANCE ENGINEER  
POPULATION CENTER: MERRIMAC - LODI AREA  
POPULATION: 64259  
NUMBER OF ROUTES: 1 PUBLIC

ROUTES;  
ROUTE NUMBER: 1  
COMMUTER: Y EXCURSION/TOURIST: N DINNER CRUISE: N  
CARGO: N VEHICLE: N  
FROM: MERRIMAC TO: OKEE  
INTERIM STOP: NONE  
MARKET AREA: WISCONSIN - DELLS - LODI POPULATION: 4480  
ALTERNATIVE COMMUTING SERVICES;  
BUS: N COMMUTER RAIL: N LIGHT RAIL: N PRIVATE VEHICLE: Y  
RIDERSHIP;  
ADULTS: 0 CHILDREN: 0  
STUDENTS: 0 SENIOR CITIZENS: 0  
HANDICAPS: 0 TOTAL RIDERS: 250000  
SCHEDULES;  
FIRST TRIP: 24:00 LAST TRIP: 24:00 FREQUENCY: DAILY  
NUMBER/DAY: 100 PEAK HOURS:  
ON TIME PERCENTAGE: 98 CANCELLATIONS/YEAR: 0  
SCHEDULE ALTERNATIVES;  
REGULAR DAILY: Y PEAK HOUR INCREASE: N LATE EVENING: Y  
VESSEL TYPE: BARGE SELF PROPELED  
OPERATING INFORMATION;  
DISTANCE (ONE WAY): 0.05 LOADING TIME: 3 UNDOCKING TIME: 0  
TRIP TIME: 9 DOCKING TIME: 0 UNLOADING TIME: 3  
ANNUAL VESSEL MILES: 18250 ANNUAL VESSEL HOUR: 5400  
ANNUAL REVENUE MILES: 0 ANNUAL REVENUE HOUR: 0  
ANNUAL TOTAL PASSENGERS: 0 ANNUAL TOTAL VEHICLES: 250000  
ANNUAL TOTAL CARGO TONS: 0

BODY OF WATER SERVED;  
ROUTE: 1  
BODY NAME: TENNESSE RIVER RIVER: Y

LAND MASS CONNECTIONS;  
ROUTE: 1  
CATEGORY NAME: MERRIMAC - OKEE LAKEPORT TO LAKEPORT

FARE STRUCTURE: FREE

VESSEL DESIGN;  
VESSEL 1, TYPE: 5 BUILDER: COLSAC II  
MODEL: ARCHITECT:  
YEAR BUILT: 1963 COST: 772000 PRESENT VALUE: 0  
FUEL UTILIZED: DIESEL  
VESSEL SPECIFICATIONS(GENERAL);  
LOA: 80 BEAM: 33 DRAFT: 4 TONNAGE: 105.00  
MAXIMUM SPEED: 600 CRUISING SPEED: 1 WALK\_ON: Y DRIVE\_ON: Y  
VESSEL CAPACITIES;  
PASSENGERS: 0 VEHICLES: 12 CARGO/MAIL (TONS): 0  
FUEL(GALLONS): 275 CREW: 1  
ENGINEERING PLANT;  
TYPE OF POWER: DIESEL BRAKE HORSE POWER: 0  
NUMBER OF PROPELLERS: 0 TYPE DRIVE:  
BOW THRUSTERS: N

TERMINALS;

TERMINAL: 1 ROUTE: 1 LOCATION: MERRIMAC  
OWNERSHIP: PUBLIC AGE: 30 DOCK CAPACITY: 1  
FARE COLLECTION: FREE PIER LENGTH: 0 APRON WIDTH: 40  
DRAFT: 0 TIDE RANGE: 0 LAYOVER CAPACITY: 1 LIFT OFF/ON: N  
DRIVE OFF/ON: Y ROLL OFF/ON: Y RAMP/GANGWAY: Y WASTE DISPOSAL: Y  
ADA COMPLIANCE;  
AMENITIES: Y RAMPS: Y ELEVATORS: N RESTROOMS: Y DOORS: N  
INTERMODAL INTERFACE (LAND TRANSPORT);  
OPERATOR:  
TAXI/JITNEY: BUS: RAIL: LIGHT-RAIL: PROXIMITY: 0  
NUMBER OF TRIPS;  
NUMBER OF TRIPS/DAY: 0 NUMBER OF ROUTES: 0 FREQUENCY:  
PARKING;  
SPACES: 0 HOURLY FEE: 0.00 DAILY FEE: 0.00 DROP/PICK: N  
VALET: N BICYCLE: Y  
ADA COMPLIANCE: N PEDESTRIAN ACCESS: Y

TERMINAL: 2 ROUTE: 1 LOCATION: OKEE  
OWNERSHIP: PUBLIC AGE: 30 DOCK CAPACITY: 1  
FARE COLLECTION: PIER LENGTH: 0 APRON WIDTH: 40  
DRAFT: 0 TIDE RANGE: 0 LAYOVER CAPACITY: 1 LIFT OFF/ON: N  
DRIVE OFF/ON: Y ROLL OFF/ON: Y RAMP/GANGWAY: Y WASTE DISPOSAL: Y  
ADA COMPLIANCE;  
AMENITIES: Y RAMPS: N ELEVATORS: Y RESTROOMS: Y DOORS: N  
INTERMODAL INTERFACE (LAND TRANSPORT);  
OPERATOR:  
TAXI/JITNEY: N BUS: N RAIL: N LIGHT-RAIL: N PROXIMITY: 0  
NUMBER OF TRIPS;  
NUMBER OF TRIPS/DAY: 0 NUMBER OF ROUTES: 0 FREQUENCY:  
PARKING;  
SPACES: 0 HOURLY FEE: 0.00 DAILY FEE: 0.00 DROP/PICK: N  
VALET: N BICYCLE: Y  
ADA COMPLIANCE: N PEDESTRIAN ACCESS: Y

VESSEL MAINTENANCE;

FACILITY: 1 LOCATION: MERRIMAC  
DRYDOCK: N MARINE RAILWAY: N STRADDLE CARRIER: N MARGINAL WHARF: Y  
CAPACITY: 1 AVERAGE ANNUAL MAINTENANCE EXPENDITURES: 135000 ROUTE: 0



SEQUENCE NUMBER: 180  
ORGANIZATION NAME: JET EXPRESS / PUT-IN-BAY BOAT LINE COMPANY  
ADDRESS: P.O. BOX 69-B  
PUT-IN-BAY OH 43456  
TELEPHONE: (419)732-2800  
FAX: (419)734-3704  
CONTACT NAME: MR. GREG GIBSON  
CONTACT TITLE: PRESIDENT  
POPULATION CENTER: OTTOWA CITY  
POPULATION: 40076  
NUMBER OF ROUTES: 1 PRIVATE

ROUTES;

ROUTE NUMBER: 1  
COMMUTER: Y EXCURSION/TOURIST: N DINNER CRUISE: N  
CARGO: N VEHICLE: N  
FROM: PORT CLINTON, OH TO: PUT-IN-BAY, OH  
INTERIM STOP: NONE  
MARKET AREA: PORT CLINTON POPULATION: 7223  
ALTERNATIVE COMMUTING SERVICES;  
BUS: N COMMUTER RAIL: N LIGHT RAIL: N PRIVATE VEHICLE: N  
RIDERSHIP;  
ADULTS: 0 CHILDREN: 0  
STUDENTS: 0 SENIOR CITIZENS: 0  
HANDICAPS: 0 TOTAL RIDERS: 0

SCHEDULES;

FIRST TRIP: 09:00 LAST TRIP: 21:30 FREQUENCY: DAILY  
NUMBER/DAY: 24 PEAK HOURS: 10-13  
ON TIME PERCENTAGE: 95 CANCELLATIONS/YEAR: 0

SCHEDULE ALTERNATIVES;

REGULAR DAILY: Y PEAK HOUR INCREASE: Y LATE EVENING: Y  
VESSEL TYPE: CONVENTIONAL PASSENGER

OPERATING INFORMATION;

DISTANCE (ONE WAY): 13.00 LOADING TIME: 5 UNDOCKING TIME: 2  
TRIP TIME: 23 DOCKING TIME: 1 UNLOADING TIME: 3  
ANNUAL VESSEL MILES: 0 ANNUAL VESSEL HOUR: 0  
ANNUAL REVENUE MILES: 0 ANNUAL REVENUE HOUR: 0  
ANNUAL TOTAL PASSENGERS: 175000 ANNUAL TOTAL VEHICLES: 2000000  
ANNUAL TOTAL CARGO TONS: 0

BODY OF WATER SERVED;

ROUTE: 1  
BODY NAME: LAKE ERIE LAKE: Y

LAND MASS CONNECTIONS;

ROUTE: 1  
CATEGORY NAME: SOUTH BASS ISLAND MAINLAND TO ISLAND

FARE STRUCTURE;

ROUTE: 1 TYPE: OW CATEGORY: ADULTS FARE: 7.50  
CATEGORY: CHILDREN FARE: 1.00  
TYPE: RT CATEGORY: ADULTS FARE: 16.00

VESSEL DESIGN;

VESSEL 1, TYPE: 1 BUILDER: GLADDING & HEARN  
MODEL: ARCHITECT:  
YEAR BUILT: 1989 COST: 0 PRESENT VALUE: 3200000  
FUEL UTILIZED: DIESEL

VESSEL SPECIFICATIONS(GENERAL);

LOA: 92 BEAM: 28 DRAFT: 3 TONNAGE: 68.00  
MAXIMUM SPEED: 43 CRUISING SPEED: 0 WALK\_ON: Y DRIVE\_ON: N  
VESSEL CAPACITIES;  
PASSENGERS: 380 VEHICLES: 0 CARGO/MAIL (TONS): 0  
FUEL(GALLONS): 2200 CREW: 5  
ENGINEERING PLANT;  
TYPE OF POWER: DIESEL BRAKE HORSE POWER: 3500

NUMBER OF PROPELLERS: 2 TYPE DRIVE: WATER JET  
BOW THRUSTERS: N

VESSEL 2, TYPE: 1 BUILDER: GLADDING & HEARN SHIPYARD SOMERSET, MA  
MODEL: ARCHITECT:  
YEAR BUILT: 1992 COST: 0 PRESENT VALUE: 3500000  
FUEL UTILIZED: DIESEL  
VESSEL SPECIFICATIONS(GENERAL);  
LOA: 92 BEAM: 28 DRAFT: 3 TONNAGE: 68.00  
MAXIMUM SPEED: 39 CRUISING SPEED: 0 WALK\_ON: Y DRIVE\_ON: N  
VESSEL CAPACITIES;  
PASSENGERS: 385 VEHICLES: 0 CARGO/MAIL (TONS): 0  
FUEL(GALLONS): 2200 CREW: 5  
ENGINEERING PLANT;  
TYPE OF POWER: DIESEL BRAKE HORSE POWER: 3500  
NUMBER OF PROPELLERS: 2 TYPE DRIVE: WATER JET  
BOW THRUSTERS: N

TERMINALS;

TERMINAL: 1 ROUTE: 1 LOCATION: PORT CLINTON, OH  
OWNERSHIP: PUBLIC AGE: 43 DOCK CAPACITY: 2  
FARE COLLECTION: TICKET TERMINAL PIER LENGTH: 300 APRON WIDTH: 30  
DRAFT: 12 TIDE RANGE: 0 LAYOVER CAPACITY: 1 LIFT OFF/ON: N  
DRIVE OFF/ON: N ROLL OFF/ON: N RAMP/GANGWAY: Y WASTE DISPOSAL: Y  
ADA COMPLIANCE;  
AMENITIES: N RAMPS: Y ELEVATORS: Y RESTROOMS: Y DOORS: Y  
INTERMODAL INTERFACE (LAND TRANSPORT);  
OPERATOR: PRIVATE  
TAXI/JITNEY: N BUS: N RAIL: N LIGHT-RAIL: N PROXIMITY: 0  
NUMBER OF TRIPS;  
NUMBER OF TRIPS/DAY: 0 NUMBER OF ROUTES: 0 FREQUENCY:  
PARKING;  
SPACES: 1300 HOURLY FEE: 0.00 DAILY FEE: 0.00 DROP/PICK: N  
VALET: N BICYCLE: N  
ADA COMPLIANCE: N PEDESTRIAN ACCESS: N

TERMINAL: 2 ROUTE: 1 LOCATION: PUT-IN-BAY, OH  
OWNERSHIP: PUBLIC AGE: 4 DOCK CAPACITY: 3  
FARE COLLECTION: TICKET TERMINAL PIER LENGTH: 1000 APRON WIDTH: 200  
DRAFT: 12 TIDE RANGE: 0 LAYOVER CAPACITY: 1 LIFT OFF/ON: N  
DRIVE OFF/ON: N ROLL OFF/ON: N RAMP/GANGWAY: Y WASTE DISPOSAL: N  
ADA COMPLIANCE;  
AMENITIES: N RAMPS: Y ELEVATORS: Y RESTROOMS: Y DOORS: Y  
INTERMODAL INTERFACE (LAND TRANSPORT);  
OPERATOR:  
TAXI/JITNEY: N BUS: RAIL: LIGHT-RAIL: PROXIMITY: 0  
NUMBER OF TRIPS;  
NUMBER OF TRIPS/DAY: 0 NUMBER OF ROUTES: 0 FREQUENCY:  
PARKING;  
SPACES: 0 HOURLY FEE: 0.00 DAILY FEE: 0.00 DROP/PICK:  
VALET: BICYCLE:  
ADA COMPLIANCE: PEDESTRIAN ACCESS:

VESSEL MAINTENANCE;

FACILITY: 1 LOCATION: WISCONSIN  
DRYDOCK: Y MARINE RAILWAY: STRADDLE CARRIER: Y MARGINAL WHARF: Y  
CAPACITY: 15 AVERAGE ANNUAL MAINTENANCE EXPENDITURES: 0 ROUTE: 0

SEQUENCE NUMBER: 249  
ORGANIZATION NAME: WASHINGTON ISLAND FERRY LINE, INC.  
ADDRESS: DETROIT HARBOR  
WASHINGTON ISLAND WI 54246  
TELEPHONE: (414)847-2546  
FAX: (414)847-2807  
CONTACT NAME: MR. RICHARD PURINTON  
CONTACT TITLE: MANAGER  
POPULATION CENTER: DOOR COUNTY  
POPULATION: 25000  
NUMBER OF ROUTES: 3 PRIVATE

ROUTES;

ROUTE NUMBER: 1  
COMMUTER: Y EXCURSION/TOURIST: N DINNER CRUISE: N  
CARGO: N VEHICLE: Y  
FROM: DETROIT HARBOR TO: NORTHPORT, DOOR PENINSULA, WI  
INTERIM STOP: NONE  
MARKET AREA: WISCONSIN (MILWAUKEE) POPULATION: 200000  
ALTERNATIVE COMMUTING SERVICES;  
BUS: N COMMUTER RAIL: N LIGHT RAIL: N PRIVATE VEHICLE: N  
RIDERSHIP;  
ADULTS: 0 CHILDREN: 0  
STUDENTS: 0 SENIOR CITIZENS: 0  
HANDICAPS: 0 TOTAL RIDERS: 210221  
SCHEDULES;  
FIRST TRIP: 06:30 LAST TRIP: 21:30 FREQUENCY: DAILY  
NUMBER/DAY: 23 PEAK HOURS: 9:30-16:00  
ON TIME PERCENTAGE: 95 CANCELLATIONS/YEAR: 10  
SCHEDULE ALTERNATIVES;  
REGULAR DAILY: Y PEAK HOUR INCREASE: Y LATE EVENING: Y  
VESSEL TYPE: CONVENTIONAL PASSENGER  
OPERATING INFORMATION;  
DISTANCE (ONE WAY): 4.50 LOADING TIME: 15 UNDOCKING TIME: 2  
TRIP TIME: 30 DOCKING TIME: 2 UNLOADING TIME: 5  
ANNUAL VESSEL MILES: 31356 ANNUAL VESSEL HOUR: 5226  
ANNUAL REVENUE MILES: 31356 ANNUAL REVENUE HOUR: 5226  
ANNUAL TOTAL PASSENGERS: 210221 ANNUAL TOTAL VEHICLES: 64137  
ANNUAL TOTAL CARGO TONS: 6351

ROUTE NUMBER: 2  
COMMUTER: Y EXCURSION/TOURIST: N DINNER CRUISE: N  
CARGO: N VEHICLE: N  
FROM: DETROIT HARBOR TO: GILLS ROCK  
INTERIM STOP: NONE  
MARKET AREA: ILLINOIS (CHICAGO) POPULATION: 300000  
ALTERNATIVE COMMUTING SERVICES;  
BUS: N COMMUTER RAIL: N LIGHT RAIL: N PRIVATE VEHICLE: N  
RIDERSHIP;  
ADULTS: 0 CHILDREN: 0  
STUDENTS: 0 SENIOR CITIZENS: 0  
HANDICAPS: 0 TOTAL RIDERS: 210221  
SCHEDULES;  
FIRST TRIP: 08:45 LAST TRIP: 17:00 FREQUENCY: DAILY  
NUMBER/DAY: 23 PEAK HOURS: 9:30-16:00  
ON TIME PERCENTAGE: 95 CANCELLATIONS/YEAR: 10  
SCHEDULE ALTERNATIVES;  
REGULAR DAILY: Y PEAK HOUR INCREASE: Y LATE EVENING: Y  
VESSEL TYPE: CONVENTIONAL PASSENGER  
OPERATING INFORMATION;  
DISTANCE (ONE WAY): 4.50 LOADING TIME: 15 UNDOCKING TIME: 2  
TRIP TIME: 30 DOCKING TIME: 2 UNLOADING TIME: 5  
ANNUAL VESSEL MILES: 31356 ANNUAL VESSEL HOUR: 5226  
ANNUAL REVENUE MILES: 31356 ANNUAL REVENUE HOUR: 5226  
ANNUAL TOTAL PASSENGERS: 210221 ANNUAL TOTAL VEHICLES: 64137  
ANNUAL TOTAL CARGO TONS: 6351

ROUTE NUMBER: 3  
 COMMUTER: Y EXCURSION/TOURIST: N DINNER CRUISE: N  
 CARGO: N VEHICLE: Y  
 FROM: DETROIT HARBOR TO: GILLS ROCK, WI  
 INTERIM STOP: NONE  
 MARKET AREA: MINNESOTA (MNPLS / ST. POOL) POPULATION: 600000  
 ALTERNATIVE COMMUTING SERVICES;  
 BUS: N COMMUTER RAIL: N LIGHT RAIL: N PRIVATE VEHICLE: N  
 RIDERSHIP;  
 ADULTS: 0 CHILDREN: 0  
 STUDENTS: 0 SENIOR CITIZENS: 0  
 HANDICAPS: 0 TOTAL RIDERS: 210221  
 SCHEDULES;  
 FIRST TRIP: 08:45 LAST TRIP: 17:00 FREQUENCY: DAILY  
 NUMBER/DAY: 23 PEAK HOURS:  
 ON TIME PERCENTAGE: 0 CANCELLATIONS/YEAR: 0  
 SCHEDULE ALTERNATIVES;  
 REGULAR DAILY: Y PEAK HOUR INCREASE: N LATE EVENING: N  
 VESSEL TYPE: CONVENTIONAL PASSENGER  
 OPERATING INFORMATION;  
 DISTANCE (ONE WAY): 0.00 LOADING TIME: 0 UNDOCKING TIME: 0  
 TRIP TIME: 0 DOCKING TIME: 0 UNLOADING TIME: 0  
 ANNUAL VESSEL MILES: 0 ANNUAL VESSEL HOUR: 0  
 ANNUAL REVENUE MILES: 0 ANNUAL REVENUE HOUR: 0  
 ANNUAL TOTAL PASSENGERS: 0 ANNUAL TOTAL VEHICLES: 0  
 ANNUAL TOTAL CARGO TONS: 0

BODY OF WATER SERVED;

ROUTE: 1  
 BODY NAME: DETROIT HARBOR, WASHINGTON ISLAND INNER HARBOR: Y  
 ROUTE: 2  
 BODY NAME: MICHIGAN LAKE: Y  
 ROUTE: 3  
 BODY NAME: GREEN BAY BAY: Y

LAND MASS CONNECTIONS;

ROUTE: 1  
 CATEGORY NAME: DORR PENINSULA MAINLAND TO ISLAND  
 ROUTE: 2  
 CATEGORY NAME: GILLS ROCK MAINLAND TO ISLAND  
 ROUTE: 3  
 CATEGORY NAME: GILLS ROCK MAINLAND TO ISLAND

FARE STRUCTURE;

ROUTE: 1	TYPE: OW	CATEGORY: ADULTS	FARE: 3.25
		CATEGORY: CHILDREN	FARE: 1.50
		CATEGORY: CAR	FARE: 7.50
ROUTE: 2	TYPE: RT	CATEGORY: ADULTS	FARE: 6.50
		CATEGORY: CHILDREN	FARE: 3.00
ROUTE: 3	TYPE: OW	CATEGORY: ADULTS	FARE: 3.25
		CATEGORY: CHILDREN	FARE: 1.50
		CATEGORY: CAR	FARE: 7.50

VESSEL DESIGN;

VESSEL 1, TYPE: 1 BUILDER: C.G.RUHTER  
 MODEL: SBSDD ARCHITECT: WALTER HAERTEL  
 YEAR BUILT: 1950 COST: 0 PRESENT VALUE: 0

FUEL UTILIZED: DIESEL

VESSEL SPECIFICATIONS(GENERAL);

LOA: 65 BEAM: 25 DRAFT: 9 TONNAGE: 0.00  
 MAXIMUM SPEED: 11 CRUISING SPEED: 9 WALK\_ON: Y DRIVE\_ON: Y

VESSEL CAPACITIES;

PASSENGERS: 0 VEHICLES: 9 CARGO/MAIL (TONS): 10

FUEL(GALLONS): 1400 CREW: 3

ENGINEERING PLANT;

TYPE OF POWER: CUMMINS BRAKE HORSE POWER: 510

NUMBER OF PROPELLERS: 1 TYPE DRIVE: TWIN DISC  
BOW THRUSTERS: N

VESSEL 2, TYPE: 1 BUILDER: SBSDD  
MODEL: VOYAGER ARCHITECT: WALTER HAERTEL  
YEAR BUILT: 1960 COST: 0 PRESENT VALUE: 0  
FUEL UTILIZED: DIESEL  
VESSEL SPECIFICATIONS(GENERAL);  
LOA: 65 BEAM: 34 DRAFT: 8 TONNAGE: 0.00  
MAXIMUM SPEED: 10 CRUISING SPEED: 8 WALK\_ON: Y DRIVE\_ON: Y  
VESSEL CAPACITIES;  
PASSENGERS: 0 VEHICLES: 12 CARGO/MAIL (TONS): 40  
FUEL(GALLONS): 1400 CREW: 3  
ENGINEERING PLANT;  
TYPE OF POWER: MURPHY BRAKE HORSE POWER: 215  
NUMBER OF PROPELLERS: 2 TYPE DRIVE: TWIN DISC  
BOW THRUSTERS: N

VESSEL 3, TYPE: 1 BUILDER: BAY SHIP BUILDING  
MODEL: EYRARBAKHI ARCHITECT: R.A.STERN INC  
YEAR BUILT: 1970 COST: 0 PRESENT VALUE: 0  
FUEL UTILIZED: DIESEL  
VESSEL SPECIFICATIONS(GENERAL);  
LOA: 87 BEAM: 35 DRAFT: 8 TONNAGE: 0.00  
MAXIMUM SPEED: 10 CRUISING SPEED: 9 WALK\_ON: Y DRIVE\_ON: Y  
VESSEL CAPACITIES;  
PASSENGERS: 0 VEHICLES: 18 CARGO/MAIL (TONS): 50  
FUEL(GALLONS): 1600 CREW: 3  
ENGINEERING PLANT;  
TYPE OF POWER: MURPHY BRAKE HORSE POWER: 255  
NUMBER OF PROPELLERS: 2 TYPE DRIVE: TWIN DISC  
BOW THRUSTERS: N

VESSEL 4, TYPE: 1 BUILDER: PETERSON  
MODEL: ROBERT MB/E ARCHITECT: R.A.STERN INC  
YEAR BUILT: 1979 COST: 0 PRESENT VALUE: 0  
FUEL UTILIZED: DIESEL  
VESSEL SPECIFICATIONS(GENERAL);  
LOA: 90 BEAM: 35 DRAFT: 8 TONNAGE: 0.00  
MAXIMUM SPEED: 10 CRUISING SPEED: 9 WALK\_ON: Y DRIVE\_ON: Y  
VESSEL CAPACITIES;  
PASSENGERS: 0 VEHICLES: 20 CARGO/MAIL (TONS): 50  
FUEL(GALLONS): 1600 CREW: 4  
ENGINEERING PLANT;  
TYPE OF POWER: CUMMINS BRAKE HORSE POWER: 365  
NUMBER OF PROPELLERS: 2 TYPE DRIVE: CAPITOL  
BOW THRUSTERS: N

VESSEL 5, TYPE: 1 BUILDER: PETERSON  
MODEL: WASHINGTON ARCHITECT: TIM GRAIL  
YEAR BUILT: 1989 COST: 0 PRESENT VALUE: 0  
FUEL UTILIZED: DEISEL  
VESSEL SPECIFICATIONS(GENERAL);  
LOA: 100 BEAM: 37 DRAFT: 9 TONNAGE: 0.00  
MAXIMUM SPEED: 12 CRUISING SPEED: 10 WALK\_ON: Y DRIVE\_ON: Y  
VESSEL CAPACITIES;  
PASSENGERS: 0 VEHICLES: 24 CARGO/MAIL (TONS): 50  
FUEL(GALLONS): 9200 CREW: 4  
ENGINEERING PLANT;  
TYPE OF POWER: CUMMINS BRAKE HORSE POWER: 510  
NUMBER OF PROPELLERS: 2 TYPE DRIVE: TWIN DISC  
BOW THRUSTERS: N

TERMINALS;

TERMINAL: 1 ROUTE: 1 LOCATION: DETROIT HARBOR  
OWNERSHIP: PRIVATE AGE: 61 DOCK CAPACITY: 2  
FARE COLLECTION: TICKET BOOTH MAY-OCT PIER LENGTH: 150 APRON WIDTH: 18

DRAFT: 0 TIDE RANGE: 0 LAYOVER CAPACITY: 5 LIFT OFF/ON: N  
DRIVE OFF/ON: Y ROLL OFF/ON: Y RAMP/GANGWAY: N WASTE DISPOSAL: N  
ADA COMPLIANCE;  
AMENITIES: Y RAMPS: Y ELEVATORS: N RESTROOMS: N DOORS: Y  
INTERMODAL INTERFACE (LAND TRANSPORT);  
OPERATOR:  
TAXI/JITNEY: Y BUS: N RAIL: N LIGHT-RAIL: N PROXIMITY: 300  
NUMBER OF TRIPS;  
NUMBER OF TRIPS/DAY: 3 NUMBER OF ROUTES: 1 FREQUENCY: 2 HOURS  
PARKING;  
SPACES: 125 HOURLY FEE: 0.00 DAILY FEE: 0.00 DROP/PICK: N  
VALET: N BICYCLE: N  
ADA COMPLIANCE: N PEDESTRIAN ACCESS: Y

TERMINAL: 2 ROUTE: 1 LOCATION: NORTHPORT PIER  
OWNERSHIP: PRIVATE AGE: 63 DOCK CAPACITY: 2  
FARE COLLECTION: TICKET BOOTH MAY-OCT PIER LENGTH: 430 APRON WIDTH: 18  
DRAFT: 0 TIDE RANGE: 0 LAYOVER CAPACITY: 0 LIFT OFF/ON: N  
DRIVE OFF/ON: N ROLL OFF/ON: N RAMP/GANGWAY: N WASTE DISPOSAL: N  
ADA COMPLIANCE;  
AMENITIES: N RAMPS: N ELEVATORS: N RESTROOMS: N DOORS: N  
INTERMODAL INTERFACE (LAND TRANSPORT);  
OPERATOR:  
TAXI/JITNEY: N BUS: N RAIL: N LIGHT-RAIL: N PROXIMITY: 0  
NUMBER OF TRIPS;  
NUMBER OF TRIPS/DAY: 0 NUMBER OF ROUTES: 0 FREQUENCY: 0  
PARKING;  
SPACES: 0 HOURLY FEE: 0.00 DAILY FEE: 0.00 DROP/PICK: N  
VALET: N BICYCLE: N  
ADA COMPLIANCE: N PEDESTRIAN ACCESS: N

TERMINAL: 3 ROUTE: 1 LOCATION: GILLS ROCK  
OWNERSHIP: PRIVATE AGE: 0 DOCK CAPACITY: 1  
FARE COLLECTION: TICKET BOOTH PIER LENGTH: 50 APRON WIDTH: 18  
DRAFT: 0 TIDE RANGE: 0 LAYOVER CAPACITY: 0 LIFT OFF/ON:  
DRIVE OFF/ON: ROLL OFF/ON: RAMP/GANGWAY: WASTE DISPOSAL:  
ADA COMPLIANCE;  
AMENITIES: RAMPS: ELEVATORS: RESTROOMS: DOORS:  
INTERMODAL INTERFACE (LAND TRANSPORT);  
OPERATOR:  
TAXI/JITNEY: BUS: RAIL: LIGHT-RAIL: PROXIMITY: 0  
NUMBER OF TRIPS;  
NUMBER OF TRIPS/DAY: 0 NUMBER OF ROUTES: 0 FREQUENCY:  
PARKING;  
SPACES: 0 HOURLY FEE: 0.00 DAILY FEE: 0.00 DROP/PICK:  
VALET: BICYCLE:  
ADA COMPLIANCE: PEDESTRIAN ACCESS:

VESSEL MAINTENANCE;

FACILITY: 1 LOCATION: STURGED BAY  
DRYDOCK: Y MARINE RAILWAY: N STRADDLE CARRIER: N MARGINAL WHARF: Y  
CAPACITY: 3 AVERAGE ANNUAL MAINTENANCE EXPENDITURES: 73000 ROUTE: 1

FACILITY: 3 LOCATION: BASIC MARINE SCAMABA  
DRYDOCK: Y MARINE RAILWAY: N STRADDLE CARRIER: N MARGINAL WHARF: N  
CAPACITY: 2 AVERAGE ANNUAL MAINTENANCE EXPENDITURES: 0 ROUTE: 0

SEQUENCE NUMBER: 170  
ORGANIZATION NAME: BLAINE COUNTY ROAD DEPARTMENT  
ADDRESS: P.O. BOX 278  
CHINOOK MT 59523  
TELEPHONE: (406)357-3250  
FAX: (406)357-2199  
CONTACT NAME: MR. CURTIS MOXLEY  
CONTACT TITLE: COMMISSIONER  
POPULATION CENTER: BLAINE COUNTY  
POPULATION: 6999  
NUMBER OF ROUTES: 1 PUBLIC

ROUTES;

ROUTE NUMBER: 1  
COMMUTER: N EXCURSION/TOURIST: N DINNER CRUISE: N  
CARGO: N VEHICLE: Y  
FROM: CHINOOK, MT TO: WINIFRED, MT  
INTERIM STOP: NONE  
MARKET AREA: CHINOOK & WINIFRED POPULATION: 1660  
ALTERNATIVE COMMUTING SERVICES;  
BUS: N COMMUTER RAIL: N LIGHT RAIL: N PRIVATE VEHICLE: N  
RIDERSHIP;  
ADULTS: 0 CHILDREN: 0  
STUDENTS: 0 SENIOR CITIZENS: 0  
HANDICAPS: 0 TOTAL RIDERS: 3500  
SCHEDULES;  
FIRST TRIP: 08:00 LAST TRIP: 19:00 FREQUENCY: DAILY  
NUMBER/DAY: ON DEMA PEAK HOURS:  
ON TIME PERCENTAGE: 0 CANCELLATIONS/YEAR: 0  
SCHEDULE ALTERNATIVES;  
REGULAR DAILY: N PEAK HOUR INCREASE: Y LATE EVENING: N  
VESSEL TYPE: CONVENTIONAL PASSENGER  
OPERATING INFORMATION;  
DISTANCE (ONE WAY): 0.25 LOADING TIME: 2 UNDOCKING TIME: 1  
TRIP TIME: 10 DOCKING TIME: 1 UNLOADING TIME: 2  
ANNUAL VESSEL MILES: 0 ANNUAL VESSEL HOUR: 0  
ANNUAL REVENUE MILES: 0 ANNUAL REVENUE HOUR: 0  
ANNUAL TOTAL PASSENGERS: 3500 ANNUAL TOTAL VEHICLES: 2000  
ANNUAL TOTAL CARGO TONS: 0

BODY OF WATER SERVED;

ROUTE: 1  
BODY NAME: MISSOURI RIVER RIVER: Y

SEQ\_NUM: 170

LAND MASS CONNECTIONS;

ROUTE: 1  
CATEGORY NAME: WINIFRED CROSS RIVER

FARE STRUCTURE: FREE

VESSEL DESIGN;

VESSEL 1, TYPE: 1 BUILDER:  
MODEL: ARCHITECT:  
YEAR BUILT: 1960 COST: 0 PRESENT VALUE: 20000  
FUEL UTILIZED: GASOLINE  
VESSEL SPECIFICATIONS(GENERAL);  
LOA: 48 BEAM: 30 DRAFT: 6 TONNAGE: 80.00  
MAXIMUM SPEED: 0 CRUISING SPEED: 3 WALK\_ON: Y DRIVE\_ON: Y  
VESSEL CAPACITIES;  
PASSENGERS: 5 VEHICLES: 2 CARGO/MAIL (TONS): 0  
FUEL(GALLONS): 10 CREW: 1  
ENGINEERING PLANT;  
TYPE OF POWER: GASOLINE BRAKE HORSE POWER: 30  
NUMBER OF PROPELLERS: 0 TYPE DRIVE:  
BOW THRUSTERS: N

TERMINALS;

TERMINAL: 1 ROUTE: 1 LOCATION: CHINOOK  
OWNERSHIP: PUBLIC AGE: 80 DOCK CAPACITY: 0  
FARE COLLECTION: PIER LENGTH: 0 APRON WIDTH: 0  
DRAFT: 8 TIDE RANGE: 0 LAYOVER CAPACITY: 0 LIFT OFF/ON: N  
DRIVE OFF/ON: Y ROLL OFF/ON: Y RAMP/GANGWAY: Y WASTE DISPOSAL: N  
ADA COMPLIANCE;  
AMENITIES: N RAMPS: N ELEVATORS: N RESTROOMS: N DOORS: N  
INTERMODAL INTERFACE (LAND TRANSPORT);  
OPERATOR:  
TAXI/JITNEY: N BUS: N RAIL: N LIGHT-RAIL: N PROXIMITY: 0  
NUMBER OF TRIPS;  
NUMBER OF TRIPS/DAY: 0 NUMBER OF ROUTES: 0 FREQUENCY:  
PARKING;  
SPACES: 0 HOURLY FEE: 0.00 DAILY FEE: 0.00 DROP/PICK: N  
VALET: N BICYCLE: N  
ADA COMPLIANCE: N PEDESTRIAN ACCESS: N

TERMINAL: 2 ROUTE: 1 LOCATION: WINIFRED  
OWNERSHIP: PUBLIC AGE: 80 DOCK CAPACITY: 0  
FARE COLLECTION: PIER LENGTH: 0 APRON WIDTH: 0  
DRAFT: 8 TIDE RANGE: 0 LAYOVER CAPACITY: 0 LIFT OFF/ON: N  
DRIVE OFF/ON: Y ROLL OFF/ON: Y RAMP/GANGWAY: Y WASTE DISPOSAL: N  
ADA COMPLIANCE;  
AMENITIES: N RAMPS: N ELEVATORS: N RESTROOMS: N DOORS: N  
INTERMODAL INTERFACE (LAND TRANSPORT);  
OPERATOR:  
TAXI/JITNEY: N BUS: N RAIL: N LIGHT-RAIL: N PROXIMITY: 0  
NUMBER OF TRIPS;  
NUMBER OF TRIPS/DAY: 0 NUMBER OF ROUTES: 0 FREQUENCY:  
PARKING;  
SPACES: 0 HOURLY FEE: 0.00 DAILY FEE: 0.00 DROP/PICK: N  
VALET: N BICYCLE: N  
ADA COMPLIANCE: N PEDESTRIAN ACCESS: N

VESSEL MAINTENANCE;

FACILITY: 1 LOCATION: CHINOOK, MT  
DRYDOCK: N MARINE RAILWAY: N STRADDLE CARRIER: N MARGINAL WHARF: N  
CAPACITY: 1 AVERAGE ANNUAL MAINTENANCE EXPENDITURES: 5000 ROUTE: 0



SEQUENCE NUMBER: 246  
ORGANIZATION NAME: DEPARTMENT OF TRANSPORTATION / CALTRANS  
ADDRESS: 840 HIGHWAY 12  
RIO VISTA CA 94571  
TELEPHONE: (707)374-2214  
FAX: (707)374-6890  
CONTACT NAME: MR. MEL TAGUINOD  
CONTACT TITLE: BRIDGE/FERRY SUPERVISOR  
POPULATION CENTER: SACRAMENTO, CA.  
POPULATION: 1018584  
NUMBER OF ROUTES: 2 PUBLIC

ROUTES;

ROUTE NUMBER: 1  
COMMUTER: N EXCURSION/TOURIST: N DINNER CRUISE: N  
CARGO: N VEHICLE: Y  
FROM: GRAND ISLAND TO: RYER ISLAND, CA  
INTERIM STOP: NONE  
MARKET AREA: WALNUT GROVE POPULATION: 3142  
ALTERNATIVE COMMUTING SERVICES;  
BUS: N COMMUTER RAIL: N LIGHT RAIL: N PRIVATE VEHICLE: N  
RIDERSHIP;  
ADULTS: 0 CHILDREN: 0  
STUDENTS: 0 SENIOR CITIZENS: 0  
HANDICAPS: 0 TOTAL RIDERS: 0  
SCHEDULES;  
FIRST TRIP: 01:00 LAST TRIP: 24:00 FREQUENCY: ON CALL  
NUMBER/DAY: 0 PEAK HOURS:  
ON TIME PERCENTAGE: 0 CANCELLATIONS/YEAR: 0  
SCHEDULE ALTERNATIVES;  
REGULAR DAILY: Y PEAK HOUR INCREASE: N LATE EVENING: N  
VESSEL TYPE: CONVENTIONAL PASSENGER  
OPERATING INFORMATION;  
DISTANCE (ONE WAY): 0.50 LOADING TIME: 0 UNDOCKING TIME: 0  
TRIP TIME: 3 DOCKING TIME: 0 UNLOADING TIME: 0  
ANNUAL VESSEL MILES: 0 ANNUAL VESSEL HOUR: 0  
ANNUAL REVENUE MILES: 0 ANNUAL REVENUE HOUR: 0  
ANNUAL TOTAL PASSENGERS: 0 ANNUAL TOTAL VEHICLES: 0  
ANNUAL TOTAL CARGO TONS: 0

ROUTE NUMBER: 2  
COMMUTER: N EXCURSION/TOURIST: N DINNER CRUISE: N  
CARGO: N VEHICLE: Y  
FROM: RIO VISTA TO: RYER ISLAND, CA  
INTERIM STOP: NONE  
MARKET AREA: RIO VISTA POPULATION: 3147  
ALTERNATIVE COMMUTING SERVICES;  
BUS: Y COMMUTER RAIL: N LIGHT RAIL: N PRIVATE VEHICLE: Y  
RIDERSHIP;  
ADULTS: 0 CHILDREN: 0  
STUDENTS: 0 SENIOR CITIZENS: 0  
HANDICAPS: 0 TOTAL RIDERS: 0  
SCHEDULES;  
FIRST TRIP: 01:00 LAST TRIP: 24:00 FREQUENCY: ON CALL  
NUMBER/DAY: 0 PEAK HOURS:  
ON TIME PERCENTAGE: 0 CANCELLATIONS/YEAR: 0  
SCHEDULE ALTERNATIVES;  
REGULAR DAILY: N PEAK HOUR INCREASE: Y LATE EVENING: N  
VESSEL TYPE: BARGE SELF PROPELLED  
OPERATING INFORMATION;  
DISTANCE (ONE WAY): 0.05 LOADING TIME: 0 UNDOCKING TIME: 0  
TRIP TIME: 3 DOCKING TIME: 0 UNLOADING TIME: 0  
ANNUAL VESSEL MILES: 0 ANNUAL VESSEL HOUR: 0  
ANNUAL REVENUE MILES: 0 ANNUAL REVENUE HOUR: 0  
ANNUAL TOTAL PASSENGERS: 0 ANNUAL TOTAL VEHICLES: 0  
ANNUAL TOTAL CARGO TONS: 0

BODY OF WATER SERVED;

ROUTE: 1  
BODY NAME: SACRAMENTO RIVER RIVER: Y  
ROUTE: 2  
BODY NAME: SACRAMENTO RIVER RIVER: Y

LAND MASS CONNECTIONS;

ROUTE: 1  
CATEGORY NAME: GRAND ISLAND ISLAND TO ISLAND  
ROUTE: 2  
CATEGORY NAME: RIO VISTA ISLAND TO ISLAND

FARE STRUCTURE: FREE

VESSEL DESIGN;

VESSEL 1, TYPE: 1 BUILDER: FOULTON SHIPYARD  
MODEL: ARCHITECT: ANTIOCK, CA  
YEAR BUILT: 1969 COST: 0 PRESENT VALUE: 0  
FUEL UTILIZED: CABLE  
VESSEL SPECIFICATIONS(GENERAL);  
LOA: 62 BEAM: 0 DRAFT: 0 TONNAGE: 47.00  
MAXIMUM SPEED: 0 CRUISING SPEED: 0 WALK\_ON: Y DRIVE\_ON: Y  
VESSEL CAPACITIES;  
PASSENGERS: 66 VEHICLES: 6 CARGO/MAIL (TONS): 0  
FUEL(GALLONS): 0 CREW: 1  
ENGINEERING PLANT;  
TYPE OF POWER: CABLE BRAKE HORSE POWER: 55  
NUMBER OF PROPELLERS: 0 TYPE DRIVE: GEAR  
BOW THRUSTERS: N

VESSEL 2, TYPE: 5 BUILDER:  
MODEL: ARCHITECT:  
YEAR BUILT: 1960 COST: 0 PRESENT VALUE: 0  
FUEL UTILIZED: DIESEL  
VESSEL SPECIFICATIONS(GENERAL);  
LOA: 65 BEAM: 0 DRAFT: 0 TONNAGE: 62.00  
MAXIMUM SPEED: 0 CRUISING SPEED: 0 WALK\_ON: Y DRIVE\_ON: Y  
VESSEL CAPACITIES;  
PASSENGERS: 82 VEHICLES: 6 CARGO/MAIL (TONS): 0  
FUEL(GALLONS): 0 CREW: 2  
ENGINEERING PLANT;  
TYPE OF POWER: DIESEL BRAKE HORSE POWER: 350  
NUMBER OF PROPELLERS: 2 TYPE DRIVE: GEAR  
BOW THRUSTERS: N

TERMINALS;

TERMINAL: 1 ROUTE: 1 LOCATION: GRAND ISLAND  
OWNERSHIP: PUBLIC AGE: 0 DOCK CAPACITY: 1  
FARE COLLECTION: PIER LENGTH: 0 APRON WIDTH: 0  
DRAFT: 0 TIDE RANGE: 0 LAYOVER CAPACITY: 0 LIFT OFF/ON: N  
DRIVE OFF/ON: Y ROLL OFF/ON: Y RAMP/GANGWAY: Y WASTE DISPOSAL: N  
ADA COMPLIANCE;  
AMENITIES: N RAMPS: N ELEVATORS: N RESTROOMS: N DOORS: N  
INTERMODAL INTERFACE (LAND TRANSPORT);  
OPERATOR:  
TAXI/JITNEY: N BUS: N RAIL: N LIGHT-RAIL: N PROXIMITY: 0  
NUMBER OF TRIPS;  
NUMBER OF TRIPS/DAY: 0 NUMBER OF ROUTES: 0 FREQUENCY:  
PARKING;  
SPACES: 0 HOURLY FEE: 0.00 DAILY FEE: 0.00 DROP/PICK: N  
VALET: N BICYCLE: N  
ADA COMPLIANCE: N PEDESTRIAN ACCESS: N

TERMINAL: 2 ROUTE: 1 LOCATION: RYER ISLAND  
OWNERSHIP: PUBLIC AGE: 0 DOCK CAPACITY: 1  
FARE COLLECTION: PIER LENGTH: 75 APRON WIDTH: 0

DRAFT: 0 TIDE RANGE: 0 LAYOVER CAPACITY: 0 LIFT OFF/ON: N  
DRIVE OFF/ON: Y ROLL OFF/ON: Y RAMP/GANGWAY: Y WASTE DISPOSAL: N  
ADA COMPLIANCE;  
AMENITIES: N RAMPS: N ELEVATORS: N RESTROOMS: N DOORS: N  
INTERMODAL INTERFACE (LAND TRANSPORT);  
OPERATOR:  
TAXI/JITNEY: N BUS: N RAIL: N LIGHT-RAIL: N PROXIMITY: 0  
NUMBER OF TRIPS;  
NUMBER OF TRIPS/DAY: 0 NUMBER OF ROUTES: 0 FREQUENCY:  
PARKING;  
SPACES: 0 HOURLY FEE: 0.00 DAILY FEE: 0.00 DROP/PICK: N  
VALET: N BICYCLE: N  
ADA COMPLIANCE: N PEDESTRIAN ACCESS: N

TERMINALS;

TERMINAL: 3 ROUTE: 2 LOCATION: RIO VISTA  
OWNERSHIP: PUBLIC AGE: 0 DOCK CAPACITY: 1  
FARE COLLECTION: PIER LENGTH: 0 APRON WIDTH: 0  
DRAFT: 0 TIDE RANGE: 0 LAYOVER CAPACITY: 0 LIFT OFF/ON: N  
DRIVE OFF/ON: N ROLL OFF/ON: N RAMP/GANGWAY: N WASTE DISPOSAL: N  
ADA COMPLIANCE;  
AMENITIES: N RAMPS: Y ELEVATORS: N RESTROOMS: N DOORS: N  
INTERMODAL INTERFACE (LAND TRANSPORT);  
OPERATOR:  
TAXI/JITNEY: N BUS: N RAIL: N LIGHT-RAIL: N PROXIMITY: 0  
NUMBER OF TRIPS;  
NUMBER OF TRIPS/DAY: 0 NUMBER OF ROUTES: 0 FREQUENCY: 0  
PARKING;  
SPACES: 0 HOURLY FEE: 0.00 DAILY FEE: 0.00 DROP/PICK: N  
VALET: N BICYCLE: N  
ADA COMPLIANCE: N PEDESTRIAN ACCESS: N

VESSEL MAINTENANCE;

FACILITY: 1 LOCATION: SAN FRANCISCO  
DRYDOCK: MARINE RAILWAY: Y STRADDLE CARRIER: Y MARGINAL WHARF: N  
CAPACITY: 3 AVERAGE ANNUAL MAINTENANCE EXPENDITURES: 118390 ROUTE: 0



SEQUENCE NUMBER: 1  
ORGANIZATION NAME: GOLDEN GATE BRIDGE, HIGHWAY & TRANSPORTATION DISTRICT  
ADDRESS: P.O. BOX 9000, PRESIDIO STATION  
SAN FRANCISCO CA 94129  
TELEPHONE: (415)925-5570  
FAX: (415)925-5510  
CONTACT NAME: MR. ERIC A. ROBINSON  
CONTACT TITLE: MANAGER, FERRY TRANSIT DIVISION  
POPULATION CENTER: SAN FRANCISCO  
POPULATION: 678974  
NUMBER OF ROUTES: 2 PUBLIC

ROUTES;

ROUTE NUMBER: 1  
COMMUTER: Y EXCURSION/TOURIST: N DINNER CRUISE: N  
CARGO: N VEHICLE: N  
FROM: LARKSPUR TO: SAN FRANCISCO  
INTERIM STOP: NONE  
MARKET AREA: NORTH MARIN COUNTY POPULATION: 170548  
ALTERNATIVE COMMUTING SERVICES;  
BUS: Y COMMUTER RAIL: N LIGHT RAIL: N PRIVATE VEHICLE: Y  
RIDERSHIP;  
ADULTS: 939965 CHILDREN: 29827  
STUDENTS: 0 SENIOR CITIZENS: 73107  
HANDICAPS: 0 TOTAL RIDERS: 1042899  
SCHEDULES;  
FIRST TRIP: 06:00 LAST TRIP: 19:35 FREQUENCY: DAILY  
NUMBER/DAY: 13 PEAK HOURS: 07:00  
ON TIME PERCENTAGE: 100 CANCELLATIONS/YEAR: 5  
SCHEDULE ALTERNATIVES;  
REGULAR DAILY: Y PEAK HOUR INCREASE: Y LATE EVENING: Y  
VESSEL TYPE: CONVENTIONAL PASSENGER  
OPERATING INFORMATION;  
DISTANCE (ONE WAY): 11.25 LOADING TIME: 5 UNDOCKING TIME: 3  
TRIP TIME: 40 DOCKING TIME: 2 UNLOADING TIME: 5  
ANNUAL VESSEL MILES: 93258 ANNUAL VESSEL HOUR: 7866  
ANNUAL REVENUE MILES: 93542 ANNUAL REVENUE HOUR: 7866  
ANNUAL TOTAL PASSENGERS: 1042899 ANNUAL TOTAL VEHICLES: 0  
ANNUAL TOTAL CARGO TONS: 0

ROUTE NUMBER: 2  
COMMUTER: Y EXCURSION/TOURIST: N DINNER CRUISE: N  
CARGO: N VEHICLE: N  
FROM: SAUSALITO TO: SAN FRANCISCO  
INTERIM STOP: NONE  
MARKET AREA: SOUTHERN MARIN COUNTY POPULATION: 47755  
ALTERNATIVE COMMUTING SERVICES;  
BUS: Y COMMUTER RAIL: N LIGHT RAIL: N PRIVATE VEHICLE: Y  
RIDERSHIP;  
ADULTS: 410360 CHILDREN: 33794  
STUDENTS: 0 SENIOR CITIZENS: 73107  
HANDICAPS: 0 TOTAL RIDERS: 1042899  
SCHEDULES;  
FIRST TRIP: 07:05 LAST TRIP: 19:20 FREQUENCY: DAILY  
NUMBER/DAY: 10 PEAK HOURS: 07:05  
ON TIME PERCENTAGE: 99 CANCELLATIONS/YEAR: 111  
SCHEDULE ALTERNATIVES;  
REGULAR DAILY: Y PEAK HOUR INCREASE: Y LATE EVENING: Y  
VESSEL TYPE: CONVENTIONAL PASSENGER  
OPERATING INFORMATION;  
DISTANCE (ONE WAY): 5.50 LOADING TIME: 5 UNDOCKING TIME: 3  
TRIP TIME: 25 DOCKING TIME: 2 UNLOADING TIME: 5  
ANNUAL VESSEL MILES: 35150 ANNUAL VESSEL HOUR: 3821  
ANNUAL REVENUE MILES: 32914 ANNUAL REVENUE HOUR: 3821  
ANNUAL TOTAL PASSENGERS: 482776 ANNUAL TOTAL VEHICLES: 0  
ANNUAL TOTAL CARGO TONS: 0

BODY OF WATER SERVED;

ROUTE: 1  
BODY NAME: SAN FRANCISCO BAY BAY: Y  
ROUTE: 2  
BODY NAME: SAN FRANCISCO BAY BAY: Y

LAND MASS CONNECTIONS;

ROUTE: 1  
CATEGORY NAME: SAN FRANCISCO BAY CROSS S. F. BAY  
ROUTE: 2  
CATEGORY NAME: SAN FRANCISCO BAY CROSS S. F. BAY

FARE STRUCTURE;

ROUTE: 1 TYPE: OW CATEGORY: ADULTS FARE: 2.50  
CATEGORY: STUDENTS FARE: 1.90  
CATEGORY: SENIOR CITIZENS FARE: 1.25  
CATEGORY: DISABLED/HANDICAPPED FARE: 1.25  
ROUTE: 2 TYPE: OW CATEGORY: ADULTS FARE: 4.25  
CATEGORY: STUDENTS FARE: 3.20  
CATEGORY: SENIOR CITIZENS FARE: 2.10  
CATEGORY: DISABLED/HANDICAPPED FARE: 2.10

VESSEL DESIGN;

VESSEL 1, TYPE: 1 BUILDER: MONOHULL-SAN DIEGO MARINE CONSTRUCTION  
MODEL: ARCHITECT: PHILIP SPAULDING  
YEAR BUILT: 1976 COST: 4100000 PRESENT VALUE: 5370000  
FUEL UTILIZED: DIESEL  
VESSEL SPECIFICATIONS(GENERAL);  
LOA: 169 BEAM: 34 DRAFT: 6 TONNAGE: 100.00  
MAXIMUM SPEED: 20 CRUISING SPEED: 20 WALK\_ON: Y DRIVE\_ON: N  
VESSEL CAPACITIES;  
PASSENGERS: 725 VEHICLES: 0 CARGO/MAIL (TONS): 0  
FUEL(GALLONS): 11200 CREW: 4  
ENGINEERING PLANT;  
TYPE OF POWER: DIESEL BRAKE HORSE POWER: 3140  
NUMBER OF PROPELLERS: 2 TYPE DRIVE: GEAR  
BOW THRUSTERS: Y

VESSEL 2, TYPE: 1 BUILDER: MONOHULL-SAN DIEGO MARINE CONSTRUCTION  
MODEL: ARCHITECT: SAN DIEGO MARINE  
YEAR BUILT: 1969 COST: 900000 PRESENT VALUE: 1310000  
FUEL UTILIZED: DIESEL  
VESSEL SPECIFICATIONS(GENERAL);  
LOA: 116 BEAM: 31 DRAFT: 7 TONNAGE: 98.00  
MAXIMUM SPEED: 15 CRUISING SPEED: 15 WALK\_ON: Y DRIVE\_ON: N  
VESSEL CAPACITIES;  
PASSENGERS: 575 VEHICLES: 0 CARGO/MAIL (TONS): 0  
FUEL(GALLONS): 1600 CREW: 4  
ENGINEERING PLANT;  
TYPE OF POWER: DIESEL BRAKE HORSE POWER: 1280  
NUMBER OF PROPELLERS: 2 TYPE DRIVE: TWIN DISC GEAR  
BOW THRUSTERS: N

VESSEL 3, TYPE: 1 BUILDER: MONOHULL-SAN DIEGO MARINE CONSTRUCTION  
MODEL: ARCHITECT: PHILIP SPAULDING  
YEAR BUILT: 1976 COST: 4100000 PRESENT VALUE: 5370000  
FUEL UTILIZED: DIESEL  
VESSEL SPECIFICATIONS(GENERAL);  
LOA: 169 BEAM: 34 DRAFT: 6 TONNAGE: 100.00  
MAXIMUM SPEED: 20 CRUISING SPEED: 20 WALK\_ON: Y DRIVE\_ON: N  
VESSEL CAPACITIES;  
PASSENGERS: 725 VEHICLES: 0 CARGO/MAIL (TONS): 0  
FUEL(GALLONS): 11200 CREW: 4  
ENGINEERING PLANT;  
TYPE OF POWER: DIESEL BRAKE HORSE POWER: 3140  
NUMBER OF PROPELLERS: 2 TYPE DRIVE: GEAR

BOW THRUSTERS: Y

VESSEL 4, TYPE: 1 BUILDER: MONOHULL-SAN DIEGO MARINE CONSTRUCTION  
MODEL: ARCHITECT: PHILIP SPAULDING  
YEAR BUILT: 1976 COST: 4100000 PRESENT VALUE: 5370000  
FUEL UTILIZED: DIESEL  
VESSEL SPECIFICATIONS(GENERAL);  
LOA: 169 BEAM: 34 DRAFT: 6 TONNAGE: 100.00  
MAXIMUM SPEED: 20 CRUISING SPEED: 20 WALK\_ON: Y DRIVE\_ON: N  
VESSEL CAPACITIES;  
PASSENGERS: 725 VEHICLES: 0 CARGO/MAIL (TONS): 0  
FUEL(GALLONS): 11200 CREW: 4  
ENGINEERING PLANT;  
TYPE OF POWER: DIESEL BRAKE HORSE POWER: 3140  
NUMBER OF PROPELLERS: 2 TYPE DRIVE: GEAR  
BOW THRUSTERS: Y

TERMINALS;

TERMINAL: 1 ROUTE: 1 LOCATION: LARKSPUR  
OWNERSHIP: PUBLIC AGE: 15 DOCK CAPACITY: 3  
FARE COLLECTION: TICKET SALES PIER LENGTH: 300 APRON WIDTH: 0  
DRAFT: 7 TIDE RANGE: 9 LAYOVER CAPACITY: 3 LIFT OFF/ON: N  
DRIVE OFF/ON: N ROLL OFF/ON: N RAMP/GANGWAY: Y WASTE DISPOSAL: Y  
ADA COMPLIANCE;  
AMENITIES: Y RAMPS: Y ELEVATORS: N RESTROOMS: Y DOORS: Y  
INTERMODAL INTERFACE (LAND TRANSPORT);  
OPERATOR: PUBLIC  
TAXI/JITNEY: Y BUS: Y RAIL: N LIGHT-RAIL: N PROXIMITY: 20  
NUMBER OF TRIPS;  
NUMBER OF TRIPS/DAY: 70 NUMBER OF ROUTES: 8 FREQUENCY: 1/2 HOURLY  
PARKING;  
SPACES: 1143 HOURLY FEE: 0.00 DAILY FEE: 0.00 DROP/PICK: Y  
VALET: N BICYCLE: Y  
ADA COMPLIANCE: Y PEDESTRIAN ACCESS: Y

TERMINAL: 2 ROUTE: 2 LOCATION: SAUSALITO  
OWNERSHIP: PUBLIC AGE: 22 DOCK CAPACITY: 1  
FARE COLLECTION: PIER LENGTH: 100 APRON WIDTH: 0  
DRAFT: 7 TIDE RANGE: 9 LAYOVER CAPACITY: 0 LIFT OFF/ON: N  
DRIVE OFF/ON: N ROLL OFF/ON: N RAMP/GANGWAY: Y WASTE DISPOSAL: Y  
ADA COMPLIANCE;  
AMENITIES: Y RAMPS: Y ELEVATORS: N RESTROOMS: N DOORS: N  
INTERMODAL INTERFACE (LAND TRANSPORT);  
OPERATOR: PUBLIC  
TAXI/JITNEY: Y BUS: Y RAIL: N LIGHT-RAIL: N PROXIMITY: 300  
NUMBER OF TRIPS;  
NUMBER OF TRIPS/DAY: 10 NUMBER OF ROUTES: 2 FREQUENCY: HOURLY  
PARKING;  
SPACES: 0 HOURLY FEE: 0.00 DAILY FEE: 0.00 DROP/PICK: Y  
VALET: N BICYCLE: N  
ADA COMPLIANCE: Y PEDESTRIAN ACCESS: Y

TERMINAL: 3 ROUTE: 2 LOCATION: SAN FRANCISCO  
OWNERSHIP: PUBLIC AGE: 14 DOCK CAPACITY: 3  
FARE COLLECTION: TICKET SALES PIER LENGTH: 100 APRON WIDTH: 0  
DRAFT: 7 TIDE RANGE: 9 LAYOVER CAPACITY: 3 LIFT OFF/ON: N  
DRIVE OFF/ON: N ROLL OFF/ON: N RAMP/GANGWAY: Y WASTE DISPOSAL: N  
ADA COMPLIANCE;  
AMENITIES: Y RAMPS: Y ELEVATORS: N RESTROOMS: Y DOORS: Y  
INTERMODAL INTERFACE (LAND TRANSPORT);  
OPERATOR: PUBLIC  
TAXI/JITNEY: Y BUS: Y RAIL: N LIGHT-RAIL: Y PROXIMITY: 500  
NUMBER OF TRIPS;  
NUMBER OF TRIPS/DAY: 18 NUMBER OF ROUTES: 2 FREQUENCY: 1/2 HOURLY  
PARKING;  
SPACES: 0 HOURLY FEE: 0.00 DAILY FEE: 0.00 DROP/PICK: N  
VALET: N BICYCLE: N

ADA COMPLIANCE: Y PEDESTRIAN ACCESS: Y

VESSEL MAINTENANCE;

FACILITY: 1 LOCATION: LARKSPUR

DRYDOCK: N MARINE RAILWAY: N STRADDLE CARRIER: N MARGINAL WHARF: Y

CAPACITY: 3 AVERAGE ANNUAL MAINTENANCE EXPENDITURES: 1070 ROUTE: 1

FACILITY: 2 LOCATION: SAUSALITO

DRYDOCK: N MARINE RAILWAY: N STRADDLE CARRIER: N MARGINAL WHARF: Y

CAPACITY: 1 AVERAGE ANNUAL MAINTENANCE EXPENDITURES: 351 ROUTE: 2



SEQUENCE NUMBER: 240  
ORGANIZATION NAME: CATALINA CHANNEL EXPRESS, INC.  
ADDRESS: BERTH 95  
SAN PEDRO CA 90733  
TELEPHONE: (310)519-7971  
FAX: (310)548-7389  
CONTACT NAME: MR. GREG BOMBARD  
CONTACT TITLE: PRESIDENT  
POPULATION CENTER: SAN PEDRO  
POPULATION: 1939906  
NUMBER OF ROUTES: 4 PRIVATE

ROUTES;

ROUTE NUMBER: 1  
COMMUTER: Y EXCURSION/TOURIST: N DINNER CRUISE: N  
CARGO: N VEHICLE: N  
FROM: LONG BEACH TO: AVALON  
INTERIM STOP: NONE  
MARKET AREA: LONG BEACH, CA POPULATION: 2022  
ALTERNATIVE COMMUTING SERVICES;  
BUS: COMMUTER RAIL: LIGHT RAIL: PRIVATE VEHICLE:  
RIDERSHIP;  
ADULTS: 0 CHILDREN: 0  
STUDENTS: 0 SENIOR CITIZENS: 0  
HANDICAPS: 0 TOTAL RIDERS: 0  
SCHEDULES;  
FIRST TRIP: 07:00 LAST TRIP: 22:30 FREQUENCY: DAILY  
NUMBER/DAY: 0 PEAK HOURS:  
ON TIME PERCENTAGE: 0 CANCELLATIONS/YEAR: 0  
SCHEDULE ALTERNATIVES;  
REGULAR DAILY: Y PEAK HOUR INCREASE: N LATE EVENING: N  
VESSEL TYPE: CONVENTIONAL PASSENGER  
OPERATING INFORMATION;  
DISTANCE (ONE WAY): 40.00 LOADING TIME: 0 UNDOCKING TIME: 0  
TRIP TIME: 60 DOCKING TIME: 0 UNLOADING TIME: 0  
ANNUAL VESSEL MILES: 0 ANNUAL VESSEL HOUR: 0  
ANNUAL REVENUE MILES: 0 ANNUAL REVENUE HOUR: 0  
ANNUAL TOTAL PASSENGERS: 0 ANNUAL TOTAL VEHICLES: 0  
ANNUAL TOTAL CARGO TONS: 0

ROUTE NUMBER: 2  
COMMUTER: Y EXCURSION/TOURIST: N DINNER CRUISE: N  
CARGO: N VEHICLE: N  
FROM: LONG BEACH TO: TWO HARBORS  
INTERIM STOP: NONE  
MARKET AREA: LONG BEACH, CA POPULATION: 361334  
ALTERNATIVE COMMUTING SERVICES;  
BUS: COMMUTER RAIL: LIGHT RAIL: PRIVATE VEHICLE:  
RIDERSHIP;  
ADULTS: 0 CHILDREN: 0  
STUDENTS: 0 SENIOR CITIZENS: 0  
HANDICAPS: 0 TOTAL RIDERS: 0  
SCHEDULES;  
FIRST TRIP: 07:00 LAST TRIP: 22:30 FREQUENCY: DAILY  
NUMBER/DAY: 0 PEAK HOURS:  
ON TIME PERCENTAGE: 0 CANCELLATIONS/YEAR: 0  
SCHEDULE ALTERNATIVES;  
REGULAR DAILY: Y PEAK HOUR INCREASE: N LATE EVENING: N  
VESSEL TYPE: CONVENTIONAL PASSENGER  
OPERATING INFORMATION;  
DISTANCE (ONE WAY): 0.00 LOADING TIME: 0 UNDOCKING TIME: 0  
TRIP TIME: 60 DOCKING TIME: 0 UNLOADING TIME: 0  
ANNUAL VESSEL MILES: 0 ANNUAL VESSEL HOUR: 0  
ANNUAL REVENUE MILES: 0 ANNUAL REVENUE HOUR: 0  
ANNUAL TOTAL PASSENGERS: 0 ANNUAL TOTAL VEHICLES: 0  
ANNUAL TOTAL CARGO TONS: 0

ROUTE NUMBER: 3  
 COMMUTER: Y EXCURSION/TOURIST: N DINNER CRUISE: N  
 CARGO: N VEHICLE: N  
 FROM: SAN PEDRO TO: AVALON  
 INTERIM STOP: NONE  
 MARKET AREA: SAN PEDRO, CA POPULATION: 2022  
 ALTERNATIVE COMMUTING SERVICES;  
 BUS: COMMUTER RAIL: LIGHT RAIL: PRIVATE VEHICLE:  
 RIDERSHIP;  
 ADULTS: 0 CHILDREN: 0  
 STUDENTS: 0 SENIOR CITIZENS: 0  
 HANDICAPS: 0 TOTAL RIDERS: 0  
 SCHEDULES;  
 FIRST TRIP: 07:00 LAST TRIP: 22:30 FREQUENCY: DAILY  
 NUMBER/DAY: PEAK HOURS:  
 ON TIME PERCENTAGE: 0 CANCELLATIONS/YEAR: 0  
 SCHEDULE ALTERNATIVES;  
 REGULAR DAILY: PEAK HOUR INCREASE: LATE EVENING:  
 VESSEL TYPE: CONVENTIONAL PASSENGER  
 OPERATING INFORMATION;  
 DISTANCE (ONE WAY): 0.00 LOADING TIME: 0 UNDOCKING TIME: 0  
 TRIP TIME: 60 DOCKING TIME: 0 UNLOADING TIME: 0  
 ANNUAL VESSEL MILES: 0 ANNUAL VESSEL HOUR: 0  
 ANNUAL REVENUE MILES: 0 ANNUAL REVENUE HOUR: 0  
 ANNUAL TOTAL PASSENGERS: 0 ANNUAL TOTAL VEHICLES: 0  
 ANNUAL TOTAL CARGO TONS: 0

ROUTE NUMBER: 4  
 COMMUTER: Y EXCURSION/TOURIST: N DINNER CRUISE: N  
 CARGO: N VEHICLE: N  
 FROM: SAN PEDRO TO: TWO HARBORS  
 INTERIM STOP: NONE  
 MARKET AREA: SAN PEDRO, CA POPULATION: 361334  
 ALTERNATIVE COMMUTING SERVICES;  
 BUS: COMMUTER RAIL: LIGHT RAIL: PRIVATE VEHICLE:  
 RIDERSHIP;  
 ADULTS: 0 CHILDREN: 0  
 STUDENTS: 0 SENIOR CITIZENS: 0  
 HANDICAPS: 0 TOTAL RIDERS: 0  
 SCHEDULES;  
 FIRST TRIP: 07:00 LAST TRIP: 22:30 FREQUENCY: DAILY  
 NUMBER/DAY: PEAK HOURS:  
 ON TIME PERCENTAGE: 0 CANCELLATIONS/YEAR: 0  
 SCHEDULE ALTERNATIVES;  
 REGULAR DAILY: PEAK HOUR INCREASE: LATE EVENING:  
 VESSEL TYPE: CONVENTIONAL PASSENGER  
 OPERATING INFORMATION;  
 DISTANCE (ONE WAY): 0.00 LOADING TIME: 0 UNDOCKING TIME: 0  
 TRIP TIME: 60 DOCKING TIME: 0 UNLOADING TIME: 0  
 ANNUAL VESSEL MILES: 0 ANNUAL VESSEL HOUR: 0  
 ANNUAL REVENUE MILES: 0 ANNUAL REVENUE HOUR: 0  
 ANNUAL TOTAL PASSENGERS: 0 ANNUAL TOTAL VEHICLES: 0  
 ANNUAL TOTAL CARGO TONS: 0

BODY OF WATER SERVED;

ROUTE: 1  
 BODY NAME: SAN PEDRO CHANNEL INLET: Y  
 ROUTE: 2  
 BODY NAME: SAN PEDRO CHANNEL INLET: Y  
 ROUTE: 3  
 BODY NAME: SAN PEDRO CHANNEL INLET: Y  
 ROUTE: 4  
 BODY NAME: SAN PEDRO CHANNEL INLET: Y

LAND MASS CONNECTIONS;

ROUTE: 1

CATEGORY NAME: AVALON - SAN PEDRO MAINLAND TO ISLAND  
 ROUTE: 2  
 CATEGORY NAME: SAN PEDRO CHANNEL COASTAL  
 ROUTE: 3  
 CATEGORY NAME: SAN PEDRO CHANNEL COASTAL  
 ROUTE: 4  
 CATEGORY NAME: SAN PEDRO CHANNEL COASTAL

FARE STRUCTURE;

ROUTE: 1	TYPE: RT	CATEGORY: ADULTS	FARE: 17.50
		CATEGORY: CHILDREN	FARE: 13.00
		CATEGORY: SENIOR CITIZENS	FARE: 16.00
ROUTE: 2	TYPE: RT	CATEGORY: ADULTS	FARE: 17.50
		CATEGORY: CHILDREN	FARE: 13.00
		CATEGORY: SENIOR CITIZENS	FARE: 16.00
ROUTE: 3	TYPE: RT	CATEGORY: ADULTS	FARE: 17.50
		CATEGORY: CHILDREN	FARE: 13.00
		CATEGORY: SENIOR CITIZENS	FARE: 16.00
ROUTE: 4	TYPE: RT	CATEGORY: ADULTS	FARE: 17.50
		CATEGORY: CHILDREN	FARE: 13.00
		CATEGORY: SENIOR CITIZENS	FARE: 16.00

VESSEL DESIGN;

VESSEL 1, TYPE: 1 BUILDER:  
 MODEL: ARCHITECT:  
 YEAR BUILT: 0 COST: 0 PRESENT VALUE: 0  
 FUEL UTILIZED:  
 VESSEL SPECIFICATIONS(GENERAL);  
 LOA: 0 BEAM: 0 DRAFT: 0 TONNAGE: 0.00  
 MAXIMUM SPEED: 34 CRUISING SPEED: 0 WALK\_ON: Y DRIVE\_ON: N  
 VESSEL CAPACITIES;  
 PASSENGERS: 149 VEHICLES: 0 CARGO/MAIL (TONS): 0  
 FUEL(GALLONS): 0 CREW: 0  
 ENGINEERING PLANT;  
 TYPE OF POWER: DIESEL BRAKE HORSE POWER: 0  
 NUMBER OF PROPELLERS: 2 TYPE DRIVE: GEAR  
 BOW THRUSTERS: N

VESSEL 2, TYPE: 1 BUILDER:  
 MODEL: ARCHITECT:  
 YEAR BUILT: 0 COST: 0 PRESENT VALUE: 0  
 FUEL UTILIZED:  
 VESSEL SPECIFICATIONS(GENERAL);  
 LOA: 0 BEAM: 0 DRAFT: 0 TONNAGE: 0.00  
 MAXIMUM SPEED: 34 CRUISING SPEED: 0 WALK\_ON: Y DRIVE\_ON: N  
 VESSEL CAPACITIES;  
 PASSENGERS: 149 VEHICLES: 0 CARGO/MAIL (TONS): 0  
 FUEL(GALLONS): 0 CREW: 0  
 ENGINEERING PLANT;  
 TYPE OF POWER: BRAKE HORSE POWER: 0  
 NUMBER OF PROPELLERS: 0 TYPE DRIVE:  
 BOW THRUSTERS:

VESSEL 3, TYPE: 1 BUILDER:  
 MODEL: ARCHITECT:  
 YEAR BUILT: 0 COST: 0 PRESENT VALUE: 0  
 FUEL UTILIZED:  
 VESSEL SPECIFICATIONS(GENERAL);  
 LOA: 0 BEAM: 0 DRAFT: 0 TONNAGE: 0.00  
 MAXIMUM SPEED: 34 CRUISING SPEED: 0 WALK\_ON: Y DRIVE\_ON: N  
 VESSEL CAPACITIES;  
 PASSENGERS: 149 VEHICLES: 0 CARGO/MAIL (TONS): 0  
 FUEL(GALLONS): 0 CREW: 0  
 ENGINEERING PLANT;  
 TYPE OF POWER: BRAKE HORSE POWER: 0  
 NUMBER OF PROPELLERS: 0 TYPE DRIVE:  
 BOW THRUSTERS:

VESSEL 4, TYPE: 1 BUILDER:  
MODEL: ARCHITECT:  
YEAR BUILT: 0 COST: 0 PRESENT VALUE: 0  
FUEL UTILIZED:  
VESSEL SPECIFICATIONS(GENERAL);  
LOA: 0 BEAM: 0 DRAFT: 0 TONNAGE: 0.00  
MAXIMUM SPEED: 34 CRUISING SPEED: 0 WALK\_ON: Y DRIVE\_ON: N  
VESSEL CAPACITIES;  
PASSENGERS: 60 VEHICLES: 0 CARGO/MAIL (TONS): 0  
FUEL(GALLONS): 0 CREW: 0  
ENGINEERING PLANT;  
TYPE OF POWER: BRAKE HORSE POWER: 0  
NUMBER OF PROPELLERS: 0 TYPE DRIVE:  
BOW THRUSTERS:

VESSEL 5, TYPE: 1 BUILDER:  
MODEL: ARCHITECT:  
YEAR BUILT: 0 COST: 0 PRESENT VALUE: 0  
FUEL UTILIZED:  
VESSEL SPECIFICATIONS(GENERAL);  
LOA: 0 BEAM: 0 DRAFT: 0 TONNAGE: 0.00  
MAXIMUM SPEED: 34 CRUISING SPEED: 0 WALK\_ON: Y DRIVE\_ON: N  
VESSEL CAPACITIES;  
PASSENGERS: 60 VEHICLES: 0 CARGO/MAIL (TONS): 0  
FUEL(GALLONS): 0 CREW: 0  
ENGINEERING PLANT;  
TYPE OF POWER: BRAKE HORSE POWER: 0  
NUMBER OF PROPELLERS: 0 TYPE DRIVE:  
BOW THRUSTERS:

VESSEL 6, TYPE: 1 BUILDER:  
MODEL: ARCHITECT:  
YEAR BUILT: 0 COST: 0 PRESENT VALUE: 0  
FUEL UTILIZED:  
VESSEL SPECIFICATIONS(GENERAL);  
LOA: 0 BEAM: 0 DRAFT: 0 TONNAGE: 0.00  
MAXIMUM SPEED: 34 CRUISING SPEED: 0 WALK\_ON: Y DRIVE\_ON: N  
VESSEL CAPACITIES;  
PASSENGERS: 60 VEHICLES: 0 CARGO/MAIL (TONS): 0  
FUEL(GALLONS): 0 CREW: 0  
ENGINEERING PLANT;  
TYPE OF POWER: BRAKE HORSE POWER: 0  
NUMBER OF PROPELLERS: 0 TYPE DRIVE:  
BOW THRUSTERS:

TERMINALS;  
TERMINAL: 1 ROUTE: 1 LOCATION: AVALON  
OWNERSHIP: PRIVATE AGE: 0 DOCK CAPACITY: 0  
FARE COLLECTION: PIER LENGTH: 0 APRON WIDTH: 0  
DRAFT: 0 TIDE RANGE: 0 LAYOVER CAPACITY: 0 LIFT OFF/ON: N  
DRIVE OFF/ON: N ROLL OFF/ON: N RAMP/GANGWAY: N WASTE DISPOSAL: N  
ADA COMPLIANCE;  
AMENITIES: N RAMPS: N ELEVATORS: N RESTROOMS: N DOORS: N  
INTERMODAL INTERFACE (LAND TRANSPORT);  
OPERATOR:  
TAXI/JITNEY: N BUS: N RAIL: N LIGHT-RAIL: N PROXIMITY: 0  
NUMBER OF TRIPS;  
NUMBER OF TRIPS/DAY: 0 NUMBER OF ROUTES: 0 FREQUENCY:  
PARKING;  
SPACES: 0 HOURLY FEE: 0.00 DAILY FEE: 0.00 DROP/PICK: N  
VALET: N BICYCLE: N  
ADA COMPLIANCE: N PEDESTRIAN ACCESS: N

TERMINALS;  
TERMINAL: 2 ROUTE: 2 LOCATION: SAN PEDRO, CA  
OWNERSHIP: PRIVATE AGE: 0 DOCK CAPACITY: 0

FARE COLLECTION: PIER LENGTH: 0 APRON WIDTH: 0  
DRAFT: 0 TIDE RANGE: 0 LAYOVER CAPACITY: 0 LIFT OFF/ON:  
DRIVE OFF/ON: ROLL OFF/ON: RAMP/GANGWAY: WASTE DISPOSAL:  
ADA COMPLIANCE;  
AMENITIES: RAMPS: ELEVATORS: RESTROOMS: DOORS:  
INTERMODAL INTERFACE (LAND TRANSPORT);  
OPERATOR:  
TAXI/JITNEY: BUS: RAIL: LIGHT-RAIL: PROXIMITY: 0  
NUMBER OF TRIPS;  
NUMBER OF TRIPS/DAY: 0 NUMBER OF ROUTES: 0 FREQUENCY:  
PARKING;  
SPACES: 0 HOURLY FEE: 0.00 DAILY FEE: 0.00 DROP/PICK:  
VALET: BICYCLE:  
ADA COMPLIANCE: PEDESTRIAN ACCESS:



SEQUENCE NUMBER: 232  
ORGANIZATION NAME: BALBOA ISLAND FERRY  
ADDRESS: 410 SOUTH BAY FRONT  
BALBOA ISLAND CA 92662  
TELEPHONE: (714)673-1070  
FAX:  
CONTACT NAME: MR. JOHN F. MEEHAN  
CONTACT TITLE: OPERATIONS MANAGER  
POPULATION CENTER: ORANGE COUNTY  
POPULATION: 1932709  
NUMBER OF ROUTES: 1 PRIVATE

ROUTES;  
ROUTE NUMBER: 1  
COMMUTER: Y EXCURSION/TOURIST: Y DINNER CRUISE: N  
CARGO: N VEHICLE: N  
FROM: BALBOA ISLAND TO: BALBOA PENINSULA  
INTERIM STOP: NONE  
MARKET AREA: NEWPORT BEACH, CA POPULATION: 80000  
ALTERNATIVE COMMUTING SERVICES;  
BUS: Y COMMUTER RAIL: N LIGHT RAIL: N PRIVATE VEHICLE: Y  
RIDERSHIP;  
ADULTS: 0 CHILDREN: 0  
STUDENTS: 0 SENIOR CITIZENS: 0  
HANDICAPS: 0 TOTAL RIDERS: 2400000  
SCHEDULES;  
FIRST TRIP: 06:00 LAST TRIP: 24:00 FREQUENCY: EVERY 3 MN  
NUMBER/DAY: 7 PEAK HOURS: 16-19:00  
ON TIME PERCENTAGE: 0 CANCELLATIONS/YEAR: 0  
SCHEDULE ALTERNATIVES;  
REGULAR DAILY: Y PEAK HOUR INCREASE: Y LATE EVENING: Y  
VESSEL TYPE: BARGE SELF PROPELED  
OPERATING INFORMATION;  
DISTANCE (ONE WAY): 0.17 LOADING TIME: 1 UNDOCKING TIME: 1  
TRIP TIME: 3 DOCKING TIME: 1 UNLOADING TIME: 1  
ANNUAL VESSEL MILES: 45000 ANNUAL VESSEL HOUR: 16000  
ANNUAL REVENUE MILES: 0 ANNUAL REVENUE HOUR: 0  
ANNUAL TOTAL PASSENGERS: 2400000 ANNUAL TOTAL VEHICLES: 150000  
ANNUAL TOTAL CARGO TONS: 0

BODY OF WATER SERVED;  
ROUTE: 1  
BODY NAME: NEWPORT BAY (HARBOR) INNER HARBOR: Y

LAND MASS CONNECTIONS;  
ROUTE: 1  
CATEGORY NAME: BALBOA ISLAND MAINLAND TO ISLAND

FARE STRUCTURE;  
ROUTE: 1 TYPE: OW CATEGORY: ADULTS FARE: 0.35  
CATEGORY: CHILDREN FARE: 0.15  
CATEGORY: CAR/DRIVER FARE: 1.00

VESSEL DESIGN;  
VESSEL 1, TYPE: 5 BUILDER: BALBOA ISLAND FERRY, INC.  
MODEL: ARCHITECT:  
YEAR BUILT: 1953 COST: 120000 PRESENT VALUE: 0  
FUEL UTILIZED: DIESEL  
VESSEL SPECIFICATIONS(GENERAL);  
LOA: 65 BEAM: 21 DRAFT: 4 TONNAGE: 13.00  
MAXIMUM SPEED: 5 CRUISING SPEED: 3 WALK\_ON: Y DRIVE\_ON: Y  
VESSEL CAPACITIES;  
PASSENGERS: 75 VEHICLES: 3 CARGO/MAIL (TONS): 0  
FUEL(GALLONS): 100 CREW: 2  
ENGINEERING PLANT;  
TYPE OF POWER: DIESEL BRAKE HORSE POWER: 90

NUMBER OF PROPELLERS: 2 TYPE DRIVE: GEAR  
BOW THRUSTERS: N

VESSEL 2, TYPE: 5 BUILDER: BALBOA ISLAND FERRY, INC  
MODEL: ARCHITECT:  
YEAR BUILT: 1954 COST: 120000 PRESENT VALUE: 0  
FUEL UTILIZED: DIESEL  
VESSEL SPECIFICATIONS(GENERAL);  
LOA: 65 BEAM: 21 DRAFT: 4 TONNAGE: 13.00  
MAXIMUM SPEED: 5 CRUISING SPEED: 3 WALK\_ON: Y DRIVE\_ON: Y  
VESSEL CAPACITIES;  
PASSENGERS: 75 VEHICLES: 3 CARGO/MAIL (TONS): 0  
FUEL(GALLONS): 100 CREW: 2  
ENGINEERING PLANT;  
TYPE OF POWER: DIESEL BRAKE HORSE POWER: 90  
NUMBER OF PROPELLERS: 2 TYPE DRIVE: GEAR  
BOW THRUSTERS: N

VESSEL 3, TYPE: 5 BUILDER: BALBOA ISLAND FERRY, INC  
MODEL: ARCHITECT:  
YEAR BUILT: 1956 COST: 120000 PRESENT VALUE: 0  
FUEL UTILIZED: DIESEL  
VESSEL SPECIFICATIONS(GENERAL);  
LOA: 65 BEAM: 21 DRAFT: 4 TONNAGE: 13.00  
MAXIMUM SPEED: 5 CRUISING SPEED: 3 WALK\_ON: Y DRIVE\_ON: Y  
VESSEL CAPACITIES;  
PASSENGERS: 75 VEHICLES: 3 CARGO/MAIL (TONS): 0  
FUEL(GALLONS): 100 CREW: 2  
ENGINEERING PLANT;  
TYPE OF POWER: DIESEL BRAKE HORSE POWER: 90  
NUMBER OF PROPELLERS: 2 TYPE DRIVE: GEAR  
BOW THRUSTERS: N

TERMINALS;

TERMINAL: 1 ROUTE: 1 LOCATION: BABLOA ISLAND  
OWNERSHIP: PRIVATE AGE: 85 DOCK CAPACITY: 3  
FARE COLLECTION: CASH ABOARD VESSEL PIER LENGTH: 50 APRON WIDTH: 20  
DRAFT: 3 TIDE RANGE: 6 LAYOVER CAPACITY: 3 LIFT OFF/ON: N  
DRIVE OFF/ON: N ROLL OFF/ON: N RAMP/GANGWAY: Y WASTE DISPOSAL: Y  
ADA COMPLIANCE;  
AMENITIES: Y RAMPS: Y ELEVATORS: N RESTROOMS: N DOORS: N  
INTERMODAL INTERFACE (LAND TRANSPORT);  
OPERATOR:  
TAXI/JITNEY: Y BUS: Y RAIL: N LIGHT-RAIL: N PROXIMITY: 500  
NUMBER OF TRIPS;  
NUMBER OF TRIPS/DAY: 220 NUMBER OF ROUTES: 1 FREQUENCY: 4 MIN  
PARKING;  
SPACES: 0 HOURLY FEE: 0.00 DAILY FEE: 0.00 DROP/PICK: N  
VALET: N BICYCLE: Y  
ADA COMPLIANCE: Y PEDESTRIAN ACCESS: Y

TERMINALS;

TERMINAL: 2 ROUTE: 1 LOCATION: BABLOA PENNINSULA  
OWNERSHIP: PRIVATE AGE: 85 DOCK CAPACITY: 1  
FARE COLLECTION: CASH ABOARD VESSEL PIER LENGTH: 0 APRON WIDTH: 0  
DRAFT: 3 TIDE RANGE: 6 LAYOVER CAPACITY: 0 LIFT OFF/ON: N  
DRIVE OFF/ON: N ROLL OFF/ON: N RAMP/GANGWAY: N WASTE DISPOSAL: N  
ADA COMPLIANCE;  
AMENITIES: N RAMPS: N ELEVATORS: N RESTROOMS: N DOORS: N  
INTERMODAL INTERFACE (LAND TRANSPORT);  
OPERATOR:  
TAXI/JITNEY: N BUS: N RAIL: N LIGHT-RAIL: N PROXIMITY: 500  
NUMBER OF TRIPS;  
NUMBER OF TRIPS/DAY: 220 NUMBER OF ROUTES: 1 FREQUENCY: 4 MIN  
PARKING;  
SPACES: 0 HOURLY FEE: 0.00 DAILY FEE: 0.00 DROP/PICK: N  
VALET: N BICYCLE: Y



ADA COMPLIANCE: Y PEDESTRIAN ACCESS: Y

VESSEL MAINTENANCE;

FACILITY: 1 LOCATION: BALBOA ISLAND

DRYDOCK: N MARINE RAILWAY: Y STRADDLE CARRIER: N MARGINAL WHARF: N

CAPACITY: 1 AVERAGE ANNUAL MAINTENANCE EXPENDITURES: 0 ROUTE: 0

SEQUENCE NUMBER: 167  
ORGANIZATION NAME: WASHINGTON STATE FERRIES  
ADDRESS: 801 ALASKA WAY/COLEMAN DOCK/PIER 52  
SEATTLE WA 98104-1487  
TELEPHONE: (206)464-7816  
FAX: (206)465-5482  
CONTACT NAME: MR. PAUL GREEN  
CONTACT TITLE: DIRECTOR/CEO  
POPULATION CENTER: KINGSTON COUNTY  
POPULATION: 1608000  
NUMBER OF ROUTES: 9 PUBLIC

ROUTES;

ROUTE NUMBER: 1  
COMMUTER: Y EXCURSION/TOURIST: N DINNER CRUISE: N  
CARGO: N VEHICLE: Y  
FROM: PT. DEFIANCE TO: TAHLEQUAH  
INTERIM STOP: NONE  
MARKET AREA: PIERCE COUNTY POPULATION: 485000  
ALTERNATIVE COMMUTING SERVICES;  
BUS: N COMMUTER RAIL: N LIGHT RAIL: N PRIVATE VEHICLE: N  
RIDERSHIP;  
ADULTS: 0 CHILDREN: 0  
STUDENTS: 0 SENIOR CITIZENS: 0  
HANDICAPS: 0 TOTAL RIDERS: 288150  
SCHEDULES;  
FIRST TRIP: 06:20 LAST TRIP: 22:35 FREQUENCY: DAILY  
NUMBER/DAY: 40 PEAK HOURS: 6-9A/4-7PM  
ON TIME PERCENTAGE: 0 CANCELLATIONS/YEAR: 0  
SCHEDULE ALTERNATIVES;  
REGULAR DAILY: Y PEAK HOUR INCREASE: N LATE EVENING: Y  
VESSEL TYPE: CONVENTIONAL PASSENGER  
OPERATING INFORMATION;  
DISTANCE (ONE WAY): 1.70 LOADING TIME: 0 UNDOCKING TIME: 0  
TRIP TIME: 30 DOCKING TIME: 0 UNLOADING TIME: 0  
ANNUAL VESSEL MILES: 0 ANNUAL VESSEL HOUR: 0  
ANNUAL REVENUE MILES: 0 ANNUAL REVENUE HOUR: 0  
ANNUAL TOTAL PASSENGERS: 288150 ANNUAL TOTAL VEHICLES: 310714  
ANNUAL TOTAL CARGO TONS: 0

ROUTE NUMBER: 2  
COMMUTER: Y EXCURSION/TOURIST: N DINNER CRUISE: N  
CARGO: N VEHICLE: Y  
FROM: FAUNTLEROY TO: SOUTHWORTH  
INTERIM STOP: 1 NAME: VASHON  
MARKET AREA: KING COUNTY / KITSAP COUNTY POPULATION: 1418000  
ALTERNATIVE COMMUTING SERVICES;  
BUS: N COMMUTER RAIL: N LIGHT RAIL: N PRIVATE VEHICLE: N  
RIDERSHIP;  
ADULTS: 0 CHILDREN: 0  
STUDENTS: 0 SENIOR CITIZENS: 0  
HANDICAPS: 0 TOTAL RIDERS: 1416382  
SCHEDULES;  
FIRST TRIP: 05:30 LAST TRIP: 13:50 FREQUENCY: DAILY  
NUMBER/DAY: 50 PEAK HOURS: 6-9A/4-7PM  
ON TIME PERCENTAGE: 0 CANCELLATIONS/YEAR: 0  
SCHEDULE ALTERNATIVES;  
REGULAR DAILY: Y PEAK HOUR INCREASE: N LATE EVENING: Y  
VESSEL TYPE: CONVENTIONAL PASSENGER  
OPERATING INFORMATION;  
DISTANCE (ONE WAY): 5.10 LOADING TIME: 0 UNDOCKING TIME: 0  
TRIP TIME: 16 DOCKING TIME: 0 UNLOADING TIME: 0  
ANNUAL VESSEL MILES: 0 ANNUAL VESSEL HOUR: 0  
ANNUAL REVENUE MILES: 0 ANNUAL REVENUE HOUR: 0  
ANNUAL TOTAL PASSENGERS: 1416382 ANNUAL TOTAL VEHICLES: 1477658  
ANNUAL TOTAL CARGO TONS: 0

ROUTE NUMBER: 3  
 COMMUTER: Y EXCURSION/TOURIST: N DINNER CRUISE: N  
 CARGO: N VEHICLE: Y  
 FROM: SEATTLE TO: BREMERTON  
 INTERIM STOP: NONE  
 MARKET AREA: KING COUNTY POPULATION: 1270000  
 ALTERNATIVE COMMUTING SERVICES;  
 BUS: Y COMMUTER RAIL: N LIGHT RAIL: N PRIVATE VEHICLE: Y  
 RIDERSHIP;  
 ADULTS: 0 CHILDREN: 0  
 STUDENTS: 0 SENIOR CITIZENS: 0  
 HANDICAPS: 0 TOTAL RIDERS: 1601489  
 SCHEDULES;  
 FIRST TRIP: 05:25 LAST TRIP: 12:40 FREQUENCY: DAILY  
 NUMBER/DAY: 40 PEAK HOURS: 6-9A/4-7PM  
 ON TIME PERCENTAGE: 0 CANCELLATIONS/YEAR: 0  
 SCHEDULE ALTERNATIVES;  
 REGULAR DAILY: Y PEAK HOUR INCREASE: N LATE EVENING: Y  
 VESSEL TYPE: CONVENTIONAL PASSENGER  
 OPERATING INFORMATION;  
 DISTANCE (ONE WAY): 13.50 LOADING TIME: 0 UNDOCKING TIME: 0  
 TRIP TIME: 50 DOCKING TIME: 0 UNLOADING TIME: 0  
 ANNUAL VESSEL MILES: 0 ANNUAL VESSEL HOUR: 0  
 ANNUAL REVENUE MILES: 0 ANNUAL REVENUE HOUR: 0  
 ANNUAL TOTAL PASSENGERS: 1601489 ANNUAL TOTAL VEHICLES: 636455  
 ANNUAL TOTAL CARGO TONS: 0

ROUTE NUMBER: 4  
 COMMUTER: Y EXCURSION/TOURIST: N DINNER CRUISE: N  
 CARGO: N VEHICLE: Y  
 FROM: SEATTLE TO: WINSLOW  
 INTERIM STOP: NONE  
 MARKET AREA: KING COUNTY POPULATION: 1270000  
 ALTERNATIVE COMMUTING SERVICES;  
 BUS: N COMMUTER RAIL: N LIGHT RAIL: N PRIVATE VEHICLE: N  
 RIDERSHIP;  
 ADULTS: 0 CHILDREN: 0  
 STUDENTS: 0 SENIOR CITIZENS: 0  
 HANDICAPS: 0 TOTAL RIDERS: 3722965  
 SCHEDULES;  
 FIRST TRIP: 06:20 LAST TRIP: 02:20 FREQUENCY: DAILY  
 NUMBER/DAY: 48 PEAK HOURS: 6-9A/4-7PM  
 ON TIME PERCENTAGE: 0 CANCELLATIONS/YEAR: 0  
 SCHEDULE ALTERNATIVES;  
 REGULAR DAILY: Y PEAK HOUR INCREASE: N LATE EVENING: Y  
 VESSEL TYPE: CONVENTIONAL PASSENGER  
 OPERATING INFORMATION;  
 DISTANCE (ONE WAY): 7.50 LOADING TIME: 0 UNDOCKING TIME: 0  
 TRIP TIME: 16 DOCKING TIME: 0 UNLOADING TIME: 0  
 ANNUAL VESSEL MILES: 0 ANNUAL VESSEL HOUR: 0  
 ANNUAL REVENUE MILES: 0 ANNUAL REVENUE HOUR: 0  
 ANNUAL TOTAL PASSENGERS: 3722965 ANNUAL TOTAL VEHICLES: 1885293  
 ANNUAL TOTAL CARGO TONS: 0

ROUTE NUMBER: 5  
 COMMUTER: Y EXCURSION/TOURIST: N DINNER CRUISE: N  
 CARGO: N VEHICLE: Y  
 FROM: EDMONDS TO: KINGSTOWN  
 INTERIM STOP: NONE  
 MARKET AREA: SNOHOMISH COUNTY POPULATION: 338000  
 ALTERNATIVE COMMUTING SERVICES;  
 BUS: Y COMMUTER RAIL: N LIGHT RAIL: N PRIVATE VEHICLE: Y  
 RIDERSHIP;  
 ADULTS: 0 CHILDREN: 0  
 STUDENTS: 0 SENIOR CITIZENS: 0  
 HANDICAPS: 0 TOTAL RIDERS: 1668688

SCHEDULES;  
FIRST TRIP: 05:50 LAST TRIP: 12:30 FREQUENCY: DAILY  
NUMBER/DAY: 54 PEAK HOURS: 6-9A/4-7PM  
ON TIME PERCENTAGE: 0 CANCELLATIONS/YEAR: 0  
SCHEDULE ALTERNATIVES;  
REGULAR DAILY: Y PEAK HOUR INCREASE: N LATE EVENING: Y  
VESSEL TYPE: CONVENTIONAL PASSENGER  
OPERATING INFORMATION;  
DISTANCE (ONE WAY): 5.20 LOADING TIME: 0 UNDOCKING TIME: 0  
TRIP TIME: 16 DOCKING TIME: 0 UNLOADING TIME: 0  
ANNUAL VESSEL MILES: 0 ANNUAL VESSEL HOUR: 0  
ANNUAL REVENUE MILES: 0 ANNUAL REVENUE HOUR: 0  
ANNUAL TOTAL PASSENGERS: 1668688 ANNUAL TOTAL VEHICLES: 1499205  
ANNUAL TOTAL CARGO TONS: 0

ROUTE NUMBER: 6  
COMMUTER: Y EXCURSION/TOURIST: N DINNER CRUISE: N  
CARGO: N VEHICLE: Y  
FROM: MUKILTEO TO: CLINTON  
INTERIM STOP: NONE  
MARKET AREA: SNOHOMISH COUNTY POPULATION: 338000  
ALTERNATIVE COMMUTING SERVICES;  
BUS: N COMMUTER RAIL: N LIGHT RAIL: N PRIVATE VEHICLE: Y  
RIDERSHIP;  
ADULTS: 0 CHILDREN: 0  
STUDENTS: 0 SENIOR CITIZENS: 0  
HANDICAPS: 0 TOTAL RIDERS: 1814059

SCHEDULES;  
FIRST TRIP: 04:40 LAST TRIP: 01:00 FREQUENCY: DAILY  
NUMBER/DAY: 84 PEAK HOURS: 6-9A/4-7P  
ON TIME PERCENTAGE: 0 CANCELLATIONS/YEAR: 0  
SCHEDULE ALTERNATIVES;  
REGULAR DAILY: Y PEAK HOUR INCREASE: N LATE EVENING: Y  
VESSEL TYPE: CONVENTIONAL PASSENGER  
OPERATING INFORMATION;  
DISTANCE (ONE WAY): 2.60 LOADING TIME: 0 UNDOCKING TIME: 0  
TRIP TIME: 8 DOCKING TIME: 0 UNLOADING TIME: 0  
ANNUAL VESSEL MILES: 0 ANNUAL VESSEL HOUR: 0  
ANNUAL REVENUE MILES: 0 ANNUAL REVENUE HOUR: 0  
ANNUAL TOTAL PASSENGERS: 1814059 ANNUAL TOTAL VEHICLES: 1794135  
ANNUAL TOTAL CARGO TONS: 0

ROUTE NUMBER: 7  
COMMUTER: Y EXCURSION/TOURIST: N DINNER CRUISE: N  
CARGO: N VEHICLE: Y  
FROM: PORT TOWNSEND TO: KEYSTONE  
INTERIM STOP: NONE  
MARKET AREA: JEFFERSON COUNTY POPULATION: 15900  
ALTERNATIVE COMMUTING SERVICES;  
BUS: N COMMUTER RAIL: N LIGHT RAIL: N PRIVATE VEHICLE: N  
RIDERSHIP;  
ADULTS: 0 CHILDREN: 0  
STUDENTS: 0 SENIOR CITIZENS: 0  
HANDICAPS: 0 TOTAL RIDERS: 397971

SCHEDULES;  
FIRST TRIP: 07:00 LAST TRIP: 21:30 FREQUENCY: DAILY  
NUMBER/DAY: 34 PEAK HOURS: 7-9A/4-7PM  
ON TIME PERCENTAGE: 0 CANCELLATIONS/YEAR: 0  
SCHEDULE ALTERNATIVES;  
REGULAR DAILY: Y PEAK HOUR INCREASE: N LATE EVENING: Y  
VESSEL TYPE: CONVENTIONAL PASSENGER  
OPERATING INFORMATION;  
DISTANCE (ONE WAY): 4.30 LOADING TIME: 0 UNDOCKING TIME: 0  
TRIP TIME: 16 DOCKING TIME: 0 UNLOADING TIME: 0  
ANNUAL VESSEL MILES: 0 ANNUAL VESSEL HOUR: 0  
ANNUAL REVENUE MILES: 0 ANNUAL REVENUE HOUR: 0  
ANNUAL TOTAL PASSENGERS: 397971 ANNUAL TOTAL VEHICLES: 289445

ANNUAL TOTAL CARGO TONS: 0

ROUTE NUMBER: 8  
 COMMUTER: Y EXCURSION/TOURIST: N DINNER CRUISE: N  
 CARGO: N VEHICLE: Y  
 FROM: ANACORTES TO: SAN JUANS  
 INTERIM STOP: NONE  
 MARKET AREA: SKAGIT COUNTY POPULATION: 64000  
 ALTERNATIVE COMMUTING SERVICES;  
 BUS: N COMMUTER RAIL: N LIGHT RAIL: N PRIVATE VEHICLE: N  
 RIDERSHIP;  
 ADULTS: 0 CHILDREN: 0  
 STUDENTS: 0 SENIOR CITIZENS: 0  
 HANDICAPS: 0 TOTAL RIDERS: 848618  
 SCHEDULES;  
 FIRST TRIP: 05:40 LAST TRIP: 20:25 FREQUENCY: DAILY  
 NUMBER/DAY: 28 PEAK HOURS: 6-9A/1-4P  
 ON TIME PERCENTAGE: 0 CANCELLATIONS/YEAR: 0  
 SCHEDULE ALTERNATIVES;  
 REGULAR DAILY: Y PEAK HOUR INCREASE: N LATE EVENING: Y  
 VESSEL TYPE: CONVENTIONAL PASSENGER  
 OPERATING INFORMATION;  
 DISTANCE (ONE WAY): 18.20 LOADING TIME: 0 UNDOCKING TIME: 0  
 TRIP TIME: 60 DOCKING TIME: 0 UNLOADING TIME: 0  
 ANNUAL VESSEL MILES: 0 ANNUAL VESSEL HOUR: 0  
 ANNUAL REVENUE MILES: 0 ANNUAL REVENUE HOUR: 0  
 ANNUAL TOTAL PASSENGERS: 848618 ANNUAL TOTAL VEHICLES: 550560  
 ANNUAL TOTAL CARGO TONS: 0

ROUTE NUMBER: 9  
 COMMUTER: Y EXCURSION/TOURIST: N DINNER CRUISE: N  
 CARGO: N VEHICLE: Y  
 FROM: ANACORTES TO: SIDNEY  
 INTERIM STOP: NONE  
 MARKET AREA: SKAGIT COUNTY POPULATION: 64000  
 ALTERNATIVE COMMUTING SERVICES;  
 BUS: N COMMUTER RAIL: N LIGHT RAIL: N PRIVATE VEHICLE: N  
 RIDERSHIP;  
 ADULTS: 0 CHILDREN: 0  
 STUDENTS: 0 SENIOR CITIZENS: 0  
 HANDICAPS: 0 TOTAL RIDERS: 154194  
 SCHEDULES;  
 FIRST TRIP: 08:00 LAST TRIP: 24:00 FREQUENCY: DAILY  
 NUMBER/DAY: 2 PEAK HOURS:  
 ON TIME PERCENTAGE: 0 CANCELLATIONS/YEAR: 0  
 SCHEDULE ALTERNATIVES;  
 REGULAR DAILY: Y PEAK HOUR INCREASE: N LATE EVENING: N  
 VESSEL TYPE: CONVENTIONAL PASSENGER  
 OPERATING INFORMATION;  
 DISTANCE (ONE WAY): 36.70 LOADING TIME: 0 UNDOCKING TIME: 0  
 TRIP TIME: 120 DOCKING TIME: 0 UNLOADING TIME: 0  
 ANNUAL VESSEL MILES: 0 ANNUAL VESSEL HOUR: 0  
 ANNUAL REVENUE MILES: 0 ANNUAL REVENUE HOUR: 0  
 ANNUAL TOTAL PASSENGERS: 154194 ANNUAL TOTAL VEHICLES: 57129  
 ANNUAL TOTAL CARGO TONS: 0

BODY OF WATER SERVED;

ROUTE: 1  
 BODY NAME: PUDGET SOUND BAY: Y  
 ROUTE: 2  
 BODY NAME: PUDGET SOUND BAY: Y  
 ROUTE: 3  
 BODY NAME: PUDGET SOUND BAY: Y  
 ROUTE: 4  
 BODY NAME: PUDGET SOUND BAY: Y  
 ROUTE: 5  
 BODY NAME: PUDGET SOUND BAY: Y

ROUTE: 6  
 BODY NAME: PUDGET SOUND BAY: Y  
 ROUTE: 7  
 BODY NAME: PUDGET SOUND BAY: Y  
 ROUTE: 8  
 BODY NAME: PUDGET SOUND BAY: Y  
 ROUTE: 9  
 BODY NAME: PUDGET SOUND BAY: Y

LAND MASS CONNECTIONS;

ROUTE: 1  
 CATEGORY NAME: TAHLEQUAH MAINLAND TO ISLAND  
 ROUTE: 2  
 CATEGORY NAME: SOUTHWORTH MAINLAND TO MAINLAND  
 ROUTE: 3  
 CATEGORY NAME: BREMERTON CROSS SOUND  
 ROUTE: 4  
 CATEGORY NAME: WINSLOW MAINLAND TO ISLAND  
 ROUTE: 5  
 CATEGORY NAME: KINGSTOWN CROSS SOUND  
 ROUTE: 6  
 CATEGORY NAME: CLINTON ISLAND TO ISLAND  
 ROUTE: 7  
 CATEGORY NAME: KEYSTONE ISLAND TO ISLAND  
 ROUTE: 8  
 CATEGORY NAME: SAN JUANS MAINLAND TO ISLAND  
 ROUTE: 9  
 CATEGORY NAME: SIDNEY MAINLAND TO ISLAND

FARE STRUCTURE;

ROUTE: 1	TYPE: RT	CATEGORY: ADULTS	FARE: 2.30
		CATEGORY: CHILDREN	FARE: 1.10
		CATEGORY: SENIOR CITIZENS	FARE: 1.10
		CATEGORY: DISABLED/HANDICAPPED	FARE: 1.10
		CATEGORY: CAR/DRIVER	FARE: 7.95
ROUTE: 2	TYPE: RT	CATEGORY: ADULTS	FARE: 3.30
		CATEGORY: CHILDREN	FARE: 1.65
		CATEGORY: SENIOR CITIZENS	FARE: 1.65
		CATEGORY: DISABLED/HANDICAPPED	FARE: 1.65
		CATEGORY: CAR	FARE: 5.55
ROUTE: 3	TYPE: RT	CATEGORY: ADULTS	FARE: 3.30
		CATEGORY: CHILDREN	FARE: 1.65
		CATEGORY: SENIOR CITIZENS	FARE: 1.65
		CATEGORY: DISABLED/HANDICAPPED	FARE: 1.65
		CATEGORY: CAR/DRIVER	FARE: 5.55
ROUTE: 4	TYPE: RT	CATEGORY: ADULTS	FARE: 3.30
		CATEGORY: CHILDREN	FARE: 1.65
		CATEGORY: SENIOR CITIZENS	FARE: 1.65
		CATEGORY: DISABLED/HANDICAPPED	FARE: 1.65
	TYPE: OW	CATEGORY: CAR/DRIVER	FARE: 5.55
ROUTE: 5	TYPE: RT	CATEGORY: ADULTS	FARE: 3.30
		CATEGORY: CHILDREN	FARE: 1.65
		CATEGORY: SENIOR CITIZENS	FARE: 1.65
		CATEGORY: DISABLED/HANDICAPPED	FARE: 1.65
	TYPE: OW	CATEGORY: CAR/DRIVER	FARE: 5.55
ROUTE: 6	TYPE: RT	CATEGORY: ADULTS	FARE: 2.15
		CATEGORY: CHILDREN	FARE: 1.10
		CATEGORY: SENIOR CITIZENS	FARE: 1.10
		CATEGORY: DISABLED/HANDICAPPED	FARE: 1.10
		CATEGORY: CAR/DRIVER	FARE: 3.75
ROUTE: 7	TYPE: RT	CATEGORY: ADULTS	FARE: 3.30
		CATEGORY: CHILDREN	FARE: 1.65
		CATEGORY: SENIOR CITIZENS	FARE: 1.65
		CATEGORY: DISABLED/HANDICAPPED	FARE: 1.65
	TYPE: OW	CATEGORY: CAR/DRIVER	FARE: 5.55
ROUTE: 8	TYPE: RT	CATEGORY: ADULTS	FARE: 4.65
		CATEGORY: CHILDREN	FARE: 2.33

		CATEGORY: SENIOR CITIZENS	FARE: 2.35
		CATEGORY: DISABLED/HANDICAPPED	FARE: 2.35
		CATEGORY: CAR/DRIVER	FARE: 15.85
ROUTE: 9	TYPE: OW	CATEGORY: ADULTS	FARE: 6.90
		CATEGORY: CHILDREN	FARE: 3.05
		CATEGORY: SENIOR CITIZENS	FARE: 3.05
		CATEGORY: DISABLED/HANDICAPPED	FARE: 3.05
		CATEGORY: CAR/DRIVER	FARE: 29.70

VESSEL DESIGN;  
 VESSEL 1, TYPE: 1 BUILDER: CITY BUILT (SEATTLE)  
 MODEL: ARCHITECT:  
 YEAR BUILT: 1972 COST: 0 PRESENT VALUE: 0  
 FUEL UTILIZED: DIESEL/ELEC.  
 VESSEL SPECIFICATIONS(GENERAL);  
 LOA: 440 BEAM: 87 DRAFT: 18 TONNAGE: 3246.00  
 MAXIMUM SPEED: 21 CRUISING SPEED: 0 WALK\_ON: Y DRIVE\_ON: Y  
 VESSEL CAPACITIES;  
 PASSENGERS: 2000 VEHICLES: 206 CARGO/MAIL (TONS): 0  
 FUEL(GALLONS): 0 CREW: 14  
 ENGINEERING PLANT;  
 TYPE OF POWER: BRAKE HORSE POWER: 0  
 NUMBER OF PROPELLERS: 0 TYPE DRIVE:  
 BOW THRUSTERS: N

VESSEL 2, TYPE: 1 BUILDER: CITY BUILT (SEATTLE)  
 MODEL: ARCHITECT:  
 YEAR BUILT: 1972 COST: 0 PRESENT VALUE: 0  
 FUEL UTILIZED: DIESEL/ELEC.  
 VESSEL SPECIFICATIONS(GENERAL);  
 LOA: 440 BEAM: 87 DRAFT: 18 TONNAGE: 3246.00  
 MAXIMUM SPEED: 21 CRUISING SPEED: 0 WALK\_ON: Y DRIVE\_ON: Y  
 VESSEL CAPACITIES;  
 PASSENGERS: 2000 VEHICLES: 206 CARGO/MAIL (TONS): 0  
 FUEL(GALLONS): 0 CREW: 14  
 ENGINEERING PLANT;  
 TYPE OF POWER: BRAKE HORSE POWER: 0  
 NUMBER OF PROPELLERS: 0 TYPE DRIVE:  
 BOW THRUSTERS: N

VESSEL 3, TYPE: 1 BUILDER: CITY BUILT (SAN DIEGO)  
 MODEL: ARCHITECT:  
 YEAR BUILT: 1967 COST: 0 PRESENT VALUE: 0  
 FUEL UTILIZED: DIESEL/ELEC.  
 VESSEL SPECIFICATIONS(GENERAL);  
 LOA: 382 BEAM: 73 DRAFT: 18 TONNAGE: 2704.00  
 MAXIMUM SPEED: 19 CRUISING SPEED: 0 WALK\_ON: Y DRIVE\_ON: Y  
 VESSEL CAPACITIES;  
 PASSENGERS: 2500 VEHICLES: 160 CARGO/MAIL (TONS): 0  
 FUEL(GALLONS): 0 CREW: 14  
 ENGINEERING PLANT;  
 TYPE OF POWER: BRAKE HORSE POWER: 0  
 NUMBER OF PROPELLERS: 0 TYPE DRIVE:  
 BOW THRUSTERS: N

VESSEL 4, TYPE: 1 BUILDER: CITY BUILT (SAN DIEGO)  
 MODEL: ARCHITECT:  
 YEAR BUILT: 1967 COST: 0 PRESENT VALUE: 0  
 FUEL UTILIZED: DIESEL/ELEC.  
 VESSEL SPECIFICATIONS(GENERAL);  
 LOA: 382 BEAM: 73 DRAFT: 18 TONNAGE: 2704.00  
 MAXIMUM SPEED: 19 CRUISING SPEED: 0 WALK\_ON: Y DRIVE\_ON: Y  
 VESSEL CAPACITIES;  
 PASSENGERS: 2500 VEHICLES: 160 CARGO/MAIL (TONS): 0  
 FUEL(GALLONS): 0 CREW: 14  
 ENGINEERING PLANT;  
 TYPE OF POWER: BRAKE HORSE POWER: 0

NUMBER OF PROPELLERS: 0 TYPE DRIVE:  
BOW THRUSTERS: N

VESSEL 5, TYPE: 1 BUILDER: CITY BUILT (SAN DIEGO)  
MODEL: ARCHITECT:  
YEAR BUILT: 1967 COST: 0 PRESENT VALUE: 0  
FUEL UTILIZED: DIESEL/ELEC.  
VESSEL SPECIFICATIONS(GENERAL);  
LOA: 382 BEAM: 73 DRAFT: 18 TONNAGE: 2704.00  
MAXIMUM SPEED: 19 CRUISING SPEED: 0 WALK\_ON: Y DRIVE\_ON: Y  
VESSEL CAPACITIES;  
PASSENGERS: 2500 VEHICLES: 160 CARGO/MAIL (TONS): 0  
FUEL(GALLONS): 0 CREW: 14  
ENGINEERING PLANT;  
TYPE OF POWER: BRAKE HORSE POWER: 0  
NUMBER OF PROPELLERS: 0 TYPE DRIVE:  
BOW THRUSTERS: N

VESSEL 6, TYPE: 1 BUILDER: CITY BUILT (SAN DIEGO)  
MODEL: ARCHITECT:  
YEAR BUILT: 1967 COST: 0 PRESENT VALUE: 0  
FUEL UTILIZED: DIESEL/ELC.  
VESSEL SPECIFICATIONS(GENERAL);  
LOA: 382 BEAM: 73 DRAFT: 19 TONNAGE: 8275.00  
MAXIMUM SPEED: 19 CRUISING SPEED: 0 WALK\_ON: Y DRIVE\_ON: Y  
VESSEL CAPACITIES;  
PASSENGERS: 2500 VEHICLES: 160 CARGO/MAIL (TONS): 0  
FUEL(GALLONS): 0 CREW: 14  
ENGINEERING PLANT;  
TYPE OF POWER: BRAKE HORSE POWER: 0  
NUMBER OF PROPELLERS: 0 TYPE DRIVE:  
BOW THRUSTERS: N

VESSEL 7, TYPE: 1 BUILDER: CITY BUILT (SEATTLE)  
MODEL: ARCHITECT:  
YEAR BUILT: 1954 COST: 0 PRESENT VALUE: 0  
FUEL UTILIZED: DIESEL/ELEC.  
VESSEL SPECIFICATIONS(GENERAL);  
LOA: 310 BEAM: 73 DRAFT: 16 TONNAGE: 2041.00  
MAXIMUM SPEED: 15 CRUISING SPEED: 0 WALK\_ON: Y DRIVE\_ON: Y  
VESSEL CAPACITIES;  
PASSENGERS: 1000 VEHICLES: 100 CARGO/MAIL (TONS): 0  
FUEL(GALLONS): 0 CREW: 11  
ENGINEERING PLANT;  
TYPE OF POWER: BRAKE HORSE POWER: 0  
NUMBER OF PROPELLERS: 0 TYPE DRIVE:  
BOW THRUSTERS: N

VESSEL 8, TYPE: 1 BUILDER: CITY BUILT (SEATTLE)  
MODEL: ARCHITECT:  
YEAR BUILT: 1958 COST: 0 PRESENT VALUE: 0  
FUEL UTILIZED: DIESEL/ELEC.  
VESSEL SPECIFICATIONS(GENERAL);  
LOA: 310 BEAM: 73 DRAFT: 15 TONNAGE: 1334.00  
MAXIMUM SPEED: 15 CRUISING SPEED: 0 WALK\_ON: Y DRIVE\_ON: Y  
VESSEL CAPACITIES;  
PASSENGERS: 1140 VEHICLES: 100 CARGO/MAIL (TONS): 0  
FUEL(GALLONS): 0 CREW: 11  
ENGINEERING PLANT;  
TYPE OF POWER: BRAKE HORSE POWER: 0  
NUMBER OF PROPELLERS: 0 TYPE DRIVE:  
BOW THRUSTERS: N

VESSEL 9, TYPE: 1 BUILDER: CITY BUILT (SEATTLE)  
MODEL: ARCHITECT:  
YEAR BUILT: 1959 COST: 0 PRESENT VALUE: 0  
FUEL UTILIZED: DIESEL/ELEC.



## VESSEL SPECIFICATIONS(GENERAL);

LOA: 310 BEAM: 73 DRAFT: 15 TONNAGE: 1334.00  
 MAXIMUM SPEED: 15 CRUISING SPEED: 0 WALK\_ON: Y DRIVE\_ON: Y

## VESSEL CAPACITIES;

PASSENGERS: 1140 VEHICLES: 100 CARGO/MAIL (TONS): 0  
 FUEL(GALLONS): 0 CREW: 11

## ENGINEERING PLANT;

TYPE OF POWER: BRAKE HORSE POWER: 0  
 NUMBER OF PROPELLERS: 0 TYPE DRIVE:  
 BOW THRUSTERS: N

VESSEL 10, TYPE: 1 BUILDER: CITY BUILT (SEATTLE)  
 MODEL: ARCHITECT:

YEAR BUILT: 1979 COST: 0 PRESENT VALUE: 0

FUEL UTILIZED: DIESEL/ELEC.

## VESSEL SPECIFICATIONS(GENERAL);

LOA: 328 BEAM: 78 DRAFT: 15 TONNAGE: 2475.00  
 MAXIMUM SPEED: 18 CRUISING SPEED: 0 WALK\_ON: Y DRIVE\_ON: Y

## VESSEL CAPACITIES;

PASSENGERS: 1200 VEHICLES: 100 CARGO/MAIL (TONS): 0  
 FUEL(GALLONS): 0 CREW: 10

## ENGINEERING PLANT;

TYPE OF POWER: BRAKE HORSE POWER: 0  
 NUMBER OF PROPELLERS: 0 TYPE DRIVE:  
 BOW THRUSTERS: N

VESSEL 11, TYPE: 1 BUILDER: CITY BUILT (SEATTLE)  
 MODEL: ARCHITECT:

YEAR BUILT: 1980 COST: 0 PRESENT VALUE: 0

FUEL UTILIZED: DIESEL/ELEC.

## VESSEL SPECIFICATIONS(GENERAL);

LOA: 328 BEAM: 78 DRAFT: 15 TONNAGE: 2477.00  
 MAXIMUM SPEED: 18 CRUISING SPEED: 0 WALK\_ON: Y DRIVE\_ON: Y

## VESSEL CAPACITIES;

PASSENGERS: 1200 VEHICLES: 100 CARGO/MAIL (TONS): 0  
 FUEL(GALLONS): 0 CREW: 10

## ENGINEERING PLANT;

TYPE OF POWER: BRAKE HORSE POWER: 0  
 NUMBER OF PROPELLERS: 0 TYPE DRIVE:  
 BOW THRUSTERS: N

VESSEL 12, TYPE: 1 BUILDER: CITY BUILT (SEATTLE)  
 MODEL: ARCHITECT:

YEAR BUILT: 1980 COST: 0 PRESENT VALUE: 0

FUEL UTILIZED: DIESEL/ELEC.

## VESSEL SPECIFICATIONS(GENERAL);

LOA: 328 BEAM: 78 DRAFT: 15 TONNAGE: 2475.00  
 MAXIMUM SPEED: 18 CRUISING SPEED: 0 WALK\_ON: Y DRIVE\_ON: Y

## VESSEL CAPACITIES;

PASSENGERS: 1200 VEHICLES: 130 CARGO/MAIL (TONS): 0  
 FUEL(GALLONS): 0 CREW: 10

## ENGINEERING PLANT;

TYPE OF POWER: BRAKE HORSE POWER: 0  
 NUMBER OF PROPELLERS: 0 TYPE DRIVE:  
 BOW THRUSTERS: N

VESSEL 13, TYPE: 1 BUILDER: CITY BUILT (SEATTLE)  
 MODEL: ARCHITECT:

YEAR BUILT: 1981 COST: 0 PRESENT VALUE: 0

FUEL UTILIZED: DIESEL/ELEC.

## VESSEL SPECIFICATIONS(GENERAL);

LOA: 328 BEAM: 78 DRAFT: 15 TONNAGE: 2477.00  
 MAXIMUM SPEED: 18 CRUISING SPEED: 0 WALK\_ON: Y DRIVE\_ON: Y

## VESSEL CAPACITIES;

PASSENGERS: 1200 VEHICLES: 130 CARGO/MAIL (TONS): 0  
 FUEL(GALLONS): 0 CREW: 10

## ENGINEERING PLANT;

TYPE OF POWER: BRAKE HORSE POWER: 0  
NUMBER OF PROPELLERS: 0 TYPE DRIVE:  
BOW THRUSTERS: N

VESSEL 14, TYPE: 1 BUILDER: CITY BUILT (SEATTLE)  
MODEL: ARCHITECT:  
YEAR BUILT: 1981 COST: 0 PRESENT VALUE: 0  
FUEL UTILIZED: DIESEL/ELEC.  
VESSEL SPECIFICATIONS(GENERAL);  
LOA: 328 BEAM: 78 DRAFT: 15 TONNAGE: 2477.00  
MAXIMUM SPEED: 18 CRUISING SPEED: 0 WALK\_ON: Y DRIVE\_ON: Y  
VESSEL CAPACITIES;  
PASSENGERS: 1200 VEHICLES: 130 CARGO/MAIL (TONS): 0  
FUEL(GALLONS): 0 CREW: 10  
ENGINEERING PLANT;  
TYPE OF POWER: BRAKE HORSE POWER: 0  
NUMBER OF PROPELLERS: 0 TYPE DRIVE:  
BOW THRUSTERS: N

VESSEL 15, TYPE: 1 BUILDER: CITY BUILT (SEATTLE)  
MODEL: ARCHITECT:  
YEAR BUILT: 1982 COST: 0 PRESENT VALUE: 0  
FUEL UTILIZED: DIESEL/ELEC.  
VESSEL SPECIFICATIONS(GENERAL);  
LOA: 328 BEAM: 78 DRAFT: 15 TONNAGE: 2477.00  
MAXIMUM SPEED: 18 CRUISING SPEED: 0 WALK\_ON: Y DRIVE\_ON: Y  
VESSEL CAPACITIES;  
PASSENGERS: 1200 VEHICLES: 130 CARGO/MAIL (TONS): 0  
FUEL(GALLONS): 0 CREW: 10  
ENGINEERING PLANT;  
TYPE OF POWER: BRAKE HORSE POWER: 0  
NUMBER OF PROPELLERS: 0 TYPE DRIVE:  
BOW THRUSTERS: N

VESSEL 16, TYPE: 1 BUILDER: CITY BUILT (OAKLAND)  
MODEL: ARCHITECT:  
YEAR BUILT: 1927 COST: 0 PRESENT VALUE: 0  
FUEL UTILIZED: DIESEL  
VESSEL SPECIFICATIONS(GENERAL);  
LOA: 256 BEAM: 73 DRAFT: 13 TONNAGE: 1368.00  
MAXIMUM SPEED: 14 CRUISING SPEED: 0 WALK\_ON: Y DRIVE\_ON: Y  
VESSEL CAPACITIES;  
PASSENGERS: 665 VEHICLES: 75 CARGO/MAIL (TONS): 0  
FUEL(GALLONS): 0 CREW: 9  
ENGINEERING PLANT;  
TYPE OF POWER: BRAKE HORSE POWER: 0  
NUMBER OF PROPELLERS: 0 TYPE DRIVE:  
BOW THRUSTERS: N

VESSEL 17, TYPE: 1 BUILDER: CITY BUILT (OAKLAND)  
MODEL: ARCHITECT:  
YEAR BUILT: 1927 COST: 0 PRESENT VALUE: 0  
FUEL UTILIZED: DIESEL  
VESSEL SPECIFICATIONS(GENERAL);  
LOA: 256 BEAM: 73 DRAFT: 13 TONNAGE: 1368.00  
MAXIMUM SPEED: 14 CRUISING SPEED: 0 WALK\_ON: Y DRIVE\_ON: Y  
VESSEL CAPACITIES;  
PASSENGERS: 800 VEHICLES: 75 CARGO/MAIL (TONS): 0  
FUEL(GALLONS): 0 CREW: 9  
ENGINEERING PLANT;  
TYPE OF POWER: BRAKE HORSE POWER: 0  
NUMBER OF PROPELLERS: 0 TYPE DRIVE:  
BOW THRUSTERS: N

VESSEL 18, TYPE: 1 BUILDER: CITY BUILT (SAN FRANCISCO)  
MODEL: ARCHITECT:  
YEAR BUILT: 1927 COST: 0 PRESENT VALUE: 0

FUEL UTILIZED: DIESEL  
VESSEL SPECIFICATIONS(GENERAL);  
LOA: 256 BEAM: 73 DRAFT: 13 TONNAGE: 1368.00  
MAXIMUM SPEED: 14 CRUISING SPEED: 0 WALK\_ON: Y DRIVE\_ON: Y  
VESSEL CAPACITIES;  
PASSENGERS: 668 VEHICLES: 75 CARGO/MAIL (TONS): 0  
FUEL(GALLONS): 0 CREW: 9  
ENGINEERING PLANT;  
TYPE OF POWER: BRAKE HORSE POWER: 0  
NUMBER OF PROPELLERS: 0 TYPE DRIVE:  
BOW THRUSTERS: N

VESSEL 19, TYPE: 1 BUILDER: CITY BUILT (SAN FRANCISCO)  
MODEL: ARCHITECT:  
YEAR BUILT: 1927 COST: 0 PRESENT VALUE: 0  
FUEL UTILIZED: DIESEL  
VESSEL SPECIFICATIONS(GENERAL);  
LOA: 256 BEAM: 73 DRAFT: 13 TONNAGE: 1368.00  
MAXIMUM SPEED: 14 CRUISING SPEED: 0 WALK\_ON: Y DRIVE\_ON: Y  
VESSEL CAPACITIES;  
PASSENGERS: 800 VEHICLES: 75 CARGO/MAIL (TONS): 0  
FUEL(GALLONS): 0 CREW: 9  
ENGINEERING PLANT;  
TYPE OF POWER: BRAKE HORSE POWER: 0  
NUMBER OF PROPELLERS: 0 TYPE DRIVE:  
BOW THRUSTERS: N

VESSEL 20, TYPE: 1 BUILDER: CITY BUILT (BALTIMORE)  
MODEL: ARCHITECT:  
YEAR BUILT: 1938 COST: 0 PRESENT VALUE: 0  
FUEL UTILIZED: DIESEL  
VESSEL SPECIFICATIONS(GENERAL);  
LOA: 207 BEAM: 62 DRAFT: 8 TONNAGE: 773.00  
MAXIMUM SPEED: 13 CRUISING SPEED: 0 WALK\_ON: Y DRIVE\_ON: Y  
VESSEL CAPACITIES;  
PASSENGERS: 605 VEHICLES: 55 CARGO/MAIL (TONS): 0  
FUEL(GALLONS): 0 CREW: 8  
ENGINEERING PLANT;  
TYPE OF POWER: BRAKE HORSE POWER: 0  
NUMBER OF PROPELLERS: 0 TYPE DRIVE:  
BOW THRUSTERS: N

VESSEL 21, TYPE: 1 BUILDER: CITY BUILT (BALTIMORE)  
MODEL: ARCHITECT:  
YEAR BUILT: 1947 COST: 0 PRESENT VALUE: 0  
FUEL UTILIZED: DIESEL  
VESSEL SPECIFICATIONS(GENERAL);  
LOA: 225 BEAM: 63 DRAFT: 10 TONNAGE: 937.00  
MAXIMUM SPEED: 14 CRUISING SPEED: 0 WALK\_ON: Y DRIVE\_ON: Y  
VESSEL CAPACITIES;  
PASSENGERS: 546 VEHICLES: 65 CARGO/MAIL (TONS): 0  
FUEL(GALLONS): 0 CREW: 8  
ENGINEERING PLANT;  
TYPE OF POWER: BRAKE HORSE POWER: 0  
NUMBER OF PROPELLERS: 0 TYPE DRIVE: DIESEL  
BOW THRUSTERS: N

VESSEL 22, TYPE: 1 BUILDER: CITY BUILT (PORTLAND)  
MODEL: ARCHITECT:  
YEAR BUILT: 1967 COST: 0 PRESENT VALUE: 0  
FUEL UTILIZED: DIESEL  
VESSEL SPECIFICATIONS(GENERAL);  
LOA: 150 BEAM: 63 DRAFT: 11 TONNAGE: 498.00  
MAXIMUM SPEED: 11 CRUISING SPEED: 0 WALK\_ON: Y DRIVE\_ON: Y  
VESSEL CAPACITIES;  
PASSENGERS: 200 VEHICLES: 40 CARGO/MAIL (TONS): 0  
FUEL(GALLONS): 0 CREW: 5

ENGINEERING PLANT;  
TYPE OF POWER: BRAKE HORSE POWER: 0  
NUMBER OF PROPELLERS: 0 TYPE DRIVE: DIESEL  
BOW THRUSTERS: N

VESSEL 23, TYPE: 1 BUILDER: CITY BUILT (FREELAND)  
MODEL: ARCHITECT:  
YEAR BUILT: 1985 COST: 0 PRESENT VALUE: 0  
FUEL UTILIZED: DIESEL  
VESSEL SPECIFICATIONS(GENERAL);  
LOA: 86 BEAM: 31 DRAFT: 7 TONNAGE: 98.00  
MAXIMUM SPEED: 29 CRUISING SPEED: 0 WALK\_ON: Y DRIVE\_ON: Y  
VESSEL CAPACITIES;  
PASSENGERS: 668 VEHICLES: 75 CARGO/MAIL (TONS): 0  
FUEL(GALLONS): 0 CREW: 4  
ENGINEERING PLANT;  
TYPE OF POWER: BRAKE HORSE POWER: 0  
NUMBER OF PROPELLERS: 0 TYPE DRIVE: DIESEL  
BOW THRUSTERS: N

VESSEL 24, TYPE: 1 BUILDER: CITY BUILT (NEW ORLEANS)  
MODEL: ARCHITECT:  
YEAR BUILT: 1989 COST: 0 PRESENT VALUE: 0  
FUEL UTILIZED: DIESEL  
VESSEL SPECIFICATIONS(GENERAL);  
LOA: 112 BEAM: 25 DRAFT: 8 TONNAGE: 96.00  
MAXIMUM SPEED: 29 CRUISING SPEED: 0 WALK\_ON: Y DRIVE\_ON: Y  
VESSEL CAPACITIES;  
PASSENGERS: 665 VEHICLES: 75 CARGO/MAIL (TONS): 0  
FUEL(GALLONS): 0 CREW: 4  
ENGINEERING PLANT;  
TYPE OF POWER: BRAKE HORSE POWER: 0  
NUMBER OF PROPELLERS: 0 TYPE DRIVE: DIESEL  
BOW THRUSTERS: N

VESSEL 25, TYPE: 1 BUILDER: CITY BUILT (NEW ORLEANS)  
MODEL: ARCHITECT:  
YEAR BUILT: 1989 COST: 0 PRESENT VALUE: 0  
FUEL UTILIZED: DIESEL  
VESSEL SPECIFICATIONS(GENERAL);  
LOA: 112 BEAM: 25 DRAFT: 8 TONNAGE: 96.00  
MAXIMUM SPEED: 29 CRUISING SPEED: 0 WALK\_ON: Y DRIVE\_ON: N  
VESSEL CAPACITIES;  
PASSENGERS: 250 VEHICLES: 0 CARGO/MAIL (TONS): 0  
FUEL(GALLONS): 0 CREW: 4  
ENGINEERING PLANT;  
TYPE OF POWER: BRAKE HORSE POWER: 0  
NUMBER OF PROPELLERS: 0 TYPE DRIVE: DIESEL  
BOW THRUSTERS: N

TERMINALS;  
TERMINAL: 1 ROUTE: 1 LOCATION: POINT DEFIANCE  
OWNERSHIP: PRIVATE AGE: 41 DOCK CAPACITY: 1  
FARE COLLECTION: ELECT. CASH REGISTER PIER LENGTH: 80 APRON WIDTH: 24  
DRAFT: 0 TIDE RANGE: 17 LAYOVER CAPACITY: 0 LIFT OFF/ON: N  
DRIVE OFF/ON: Y ROLL OFF/ON: Y RAMP/GANGWAY: Y WASTE DISPOSAL: N  
ADA COMPLIANCE;  
AMENITIES: N RAMPS: Y ELEVATORS: N RESTROOMS: Y DOORS: N  
INTERMODAL INTERFACE (LAND TRANSPORT);  
OPERATOR: PUBLIC  
TAXI/JITNEY: N BUS: N RAIL: N LIGHT-RAIL: Y PROXIMITY: 0  
NUMBER OF TRIPS;  
NUMBER OF TRIPS/DAY: 0 NUMBER OF ROUTES: 0 FREQUENCY:  
PARKING;  
SPACES: 0 HOURLY FEE: 0.00 DAILY FEE: 0.00 DROP/PICK: N  
VALET: N BICYCLE: N  
ADA COMPLIANCE: N PEDESTRIAN ACCESS: N

TERMINAL: 2 ROUTE: 1 LOCATION: TAHLEQUAH  
OWNERSHIP: PUBLIC AGE: 41 DOCK CAPACITY: 1  
FARE COLLECTION: ELECT. CASH REGISTER PIER LENGTH: 80 APRON WIDTH: 24  
DRAFT: 0 TIDE RANGE: 17 LAYOVER CAPACITY: 1 LIFT OFF/ON: N  
DRIVE OFF/ON: Y ROLL OFF/ON: Y RAMP/GANGWAY: Y WASTE DISPOSAL: N  
ADA COMPLIANCE;  
AMENITIES: N RAMPS: N ELEVATORS: N RESTROOMS: N DOORS: N  
INTERMODAL INTERFACE (LAND TRANSPORT);  
OPERATOR: PUBLIC  
TAXI/JITNEY: N BUS: N RAIL: N LIGHT-RAIL: Y PROXIMITY: 0  
NUMBER OF TRIPS;  
NUMBER OF TRIPS/DAY: 0 NUMBER OF ROUTES: 0 FREQUENCY:  
PARKING;  
SPACES: 0 HOURLY FEE: 0.00 DAILY FEE: 0.00 DROP/PICK: N  
VALET: N BICYCLE: N  
ADA COMPLIANCE: N PEDESTRIAN ACCESS: N

TERMINAL: 3 ROUTE: 2 LOCATION: VASHON  
OWNERSHIP: PUBLIC AGE: 3 DOCK CAPACITY: 2  
FARE COLLECTION: ELECT. CASH REGISTER PIER LENGTH: 80 APRON WIDTH: 24  
DRAFT: 0 TIDE RANGE: 17 LAYOVER CAPACITY: 0 LIFT OFF/ON: N  
DRIVE OFF/ON: Y ROLL OFF/ON: Y RAMP/GANGWAY: Y WASTE DISPOSAL: N  
ADA COMPLIANCE;  
AMENITIES: N RAMPS: Y ELEVATORS: N RESTROOMS: Y DOORS: N  
INTERMODAL INTERFACE (LAND TRANSPORT);  
OPERATOR: PUBLIC  
TAXI/JITNEY: N BUS: N RAIL: N LIGHT-RAIL: Y PROXIMITY: 0  
NUMBER OF TRIPS;  
NUMBER OF TRIPS/DAY: 0 NUMBER OF ROUTES: 0 FREQUENCY:  
PARKING;  
SPACES: 0 HOURLY FEE: 0.00 DAILY FEE: 0.00 DROP/PICK: N  
VALET: N BICYCLE: N  
ADA COMPLIANCE: N PEDESTRIAN ACCESS: N

TERMINAL: 4 ROUTE: 2 LOCATION: SOUTHWORTH  
OWNERSHIP: PUBLIC AGE: 41 DOCK CAPACITY: 1  
FARE COLLECTION: ELECT. CASH REGISTER PIER LENGTH: 80 APRON WIDTH: 24  
DRAFT: 0 TIDE RANGE: 17 LAYOVER CAPACITY: 0 LIFT OFF/ON: N  
DRIVE OFF/ON: Y ROLL OFF/ON: Y RAMP/GANGWAY: Y WASTE DISPOSAL: N  
ADA COMPLIANCE;  
AMENITIES: N RAMPS: Y ELEVATORS: N RESTROOMS: Y DOORS: N  
INTERMODAL INTERFACE (LAND TRANSPORT);  
OPERATOR: PUBLIC  
TAXI/JITNEY: N BUS: N RAIL: N LIGHT-RAIL: Y PROXIMITY: 0  
NUMBER OF TRIPS;  
NUMBER OF TRIPS/DAY: 0 NUMBER OF ROUTES: 0 FREQUENCY:  
PARKING;  
SPACES: 0 HOURLY FEE: 0.00 DAILY FEE: 0.00 DROP/PICK: N  
VALET: N BICYCLE: N  
ADA COMPLIANCE: N PEDESTRIAN ACCESS: N

TERMINAL: 5 ROUTE: 2 LOCATION: FAUNTLEROY  
OWNERSHIP: PUBLIC AGE: 41 DOCK CAPACITY: 1  
FARE COLLECTION: ELECT. CASH REGISTER PIER LENGTH: 80 APRON WIDTH: 24  
DRAFT: 0 TIDE RANGE: 17 LAYOVER CAPACITY: 0 LIFT OFF/ON: N  
DRIVE OFF/ON: Y ROLL OFF/ON: Y RAMP/GANGWAY: Y WASTE DISPOSAL: N  
ADA COMPLIANCE;  
AMENITIES: N RAMPS: N ELEVATORS: N RESTROOMS: N DOORS: N  
INTERMODAL INTERFACE (LAND TRANSPORT);  
OPERATOR: PUBLIC  
TAXI/JITNEY: N BUS: N RAIL: N LIGHT-RAIL: Y PROXIMITY: 0  
NUMBER OF TRIPS;  
NUMBER OF TRIPS/DAY: 0 NUMBER OF ROUTES: 0 FREQUENCY:  
PARKING;  
SPACES: 0 HOURLY FEE: 0.00 DAILY FEE: 0.00 DROP/PICK: N  
VALET: N BICYCLE: N

ADA COMPLIANCE: N PEDESTRIAN ACCESS: N

TERMINAL: 6 ROUTE: 3 LOCATION: BREMERTON  
OWNERSHIP: PUBLIC AGE: 5 DOCK CAPACITY: 1  
FARE COLLECTION: ELECT. CASH REGISTER PIER LENGTH: 80 APRON WIDTH: 24  
DRAFT: 0 TIDE RANGE: 17 LAYOVER CAPACITY: 0 LIFT OFF/ON: N  
DRIVE OFF/ON: Y ROLL OFF/ON: Y RAMP/GANGWAY: Y WASTE DISPOSAL: N  
ADA COMPLIANCE;  
AMENITIES: N RAMPS: N ELEVATORS: Y RESTROOMS: Y DOORS: Y  
INTERMODAL INTERFACE (LAND TRANSPORT);  
OPERATOR: PUBLIC  
TAXI/JITNEY: N BUS: N RAIL: N LIGHT-RAIL: Y PROXIMITY: 0  
NUMBER OF TRIPS;  
NUMBER OF TRIPS/DAY: 0 NUMBER OF ROUTES: 0 FREQUENCY:  
PARKING;  
SPACES: 0 HOURLY FEE: 0.00 DAILY FEE: 0.00 DROP/PICK: N  
VALET: N BICYCLE: N  
ADA COMPLIANCE: N PEDESTRIAN ACCESS: N

TERMINAL: 7 ROUTE: 3 LOCATION: SEATTLE COLMAN DOCK PIER 52  
OWNERSHIP: PUBLIC AGE: 5 DOCK CAPACITY: 2  
FARE COLLECTION: ELECT. CASH REGISTER PIER LENGTH: 80 APRON WIDTH: 24  
DRAFT: 0 TIDE RANGE: 17 LAYOVER CAPACITY: 1 LIFT OFF/ON: N  
DRIVE OFF/ON: Y ROLL OFF/ON: Y RAMP/GANGWAY: Y WASTE DISPOSAL: N  
ADA COMPLIANCE;  
AMENITIES: N RAMPS: Y ELEVATORS: N RESTROOMS: Y DOORS: Y  
INTERMODAL INTERFACE (LAND TRANSPORT);  
OPERATOR: PUBLIC  
TAXI/JITNEY: N BUS: N RAIL: N LIGHT-RAIL: Y PROXIMITY: 0  
NUMBER OF TRIPS;  
NUMBER OF TRIPS/DAY: 0 NUMBER OF ROUTES: 0 FREQUENCY:  
PARKING;  
SPACES: 0 HOURLY FEE: 0.00 DAILY FEE: 0.00 DROP/PICK: N  
VALET: N BICYCLE: N  
ADA COMPLIANCE: N PEDESTRIAN ACCESS: N

TERMINAL: 8 ROUTE: 4 LOCATION: WINSLOW  
OWNERSHIP: PUBLIC AGE: 41 DOCK CAPACITY: 2  
FARE COLLECTION: ELECT. CASH REGISTER PIER LENGTH: 80 APRON WIDTH: 24  
DRAFT: 0 TIDE RANGE: 17 LAYOVER CAPACITY: 0 LIFT OFF/ON: N  
DRIVE OFF/ON: Y ROLL OFF/ON: Y RAMP/GANGWAY: Y WASTE DISPOSAL: N  
ADA COMPLIANCE;  
AMENITIES: N RAMPS: N ELEVATORS: N RESTROOMS: N DOORS: N  
INTERMODAL INTERFACE (LAND TRANSPORT);  
OPERATOR:  
TAXI/JITNEY: N BUS: N RAIL: N LIGHT-RAIL: Y PROXIMITY: 0  
NUMBER OF TRIPS;  
NUMBER OF TRIPS/DAY: 0 NUMBER OF ROUTES: 0 FREQUENCY:  
PARKING;  
SPACES: 0 HOURLY FEE: 0.00 DAILY FEE: 0.00 DROP/PICK: N  
VALET: N BICYCLE: N  
ADA COMPLIANCE: N PEDESTRIAN ACCESS: N

TERMINAL: 9 ROUTE: 5 LOCATION: KINGSTON  
OWNERSHIP: PUBLIC AGE: 41 DOCK CAPACITY: 2  
FARE COLLECTION: ELECT. CASH REGISTER PIER LENGTH: 80 APRON WIDTH: 24  
DRAFT: 0 TIDE RANGE: 17 LAYOVER CAPACITY: 1 LIFT OFF/ON: N  
DRIVE OFF/ON: Y ROLL OFF/ON: Y RAMP/GANGWAY: Y WASTE DISPOSAL: N  
ADA COMPLIANCE;  
AMENITIES: N RAMPS: Y ELEVATORS: N RESTROOMS: Y DOORS: Y  
INTERMODAL INTERFACE (LAND TRANSPORT);  
OPERATOR: PUBLIC  
TAXI/JITNEY: N BUS: N RAIL: N LIGHT-RAIL: Y PROXIMITY: 0  
NUMBER OF TRIPS;  
NUMBER OF TRIPS/DAY: 0 NUMBER OF ROUTES: 0 FREQUENCY:  
PARKING;  
SPACES: 0 HOURLY FEE: 0.00 DAILY FEE: 0.00 DROP/PICK: N

VALET: N BICYCLE: N  
ADA COMPLIANCE: N PEDESTRIAN ACCESS: N

TERMINAL: 10 ROUTE: 5 LOCATION: EDMONDS  
OWNERSHIP: PUBLIC AGE: 41 DOCK CAPACITY: 1  
FARE COLLECTION: ELECT. CASH REGISTER PIER LENGTH: 80 APRON WIDTH: 24  
DRAFT: 0 TIDE RANGE: 17 LAYOVER CAPACITY: 0 LIFT OFF/ON: N  
DRIVE OFF/ON: Y ROLL OFF/ON: Y RAMP/GANGWAY: Y WASTE DISPOSAL: N  
ADA COMPLIANCE;  
AMENITIES: N RAMPS: Y ELEVATORS: N RESTROOMS: Y DOORS: N  
INTERMODAL INTERFACE (LAND TRANSPORT);  
OPERATOR: PUBLIC  
TAXI/JITNEY: N BUS: N RAIL: N LIGHT-RAIL: Y PROXIMITY: 0  
NUMBER OF TRIPS;  
NUMBER OF TRIPS/DAY: 0 NUMBER OF ROUTES: 0 FREQUENCY:  
PARKING;  
SPACES: 0 HOURLY FEE: 0.00 DAILY FEE: 0.00 DROP/PICK: N  
VALET: N BICYCLE: N  
ADA COMPLIANCE: N PEDESTRIAN ACCESS: N

TERMINAL: 11 ROUTE: 6 LOCATION: MUKILTEO  
OWNERSHIP: PUBLIC AGE: 41 DOCK CAPACITY: 1  
FARE COLLECTION: ELECT. CASH REGISTER PIER LENGTH: 80 APRON WIDTH: 24  
DRAFT: 0 TIDE RANGE: 17 LAYOVER CAPACITY: 0 LIFT OFF/ON: N  
DRIVE OFF/ON: Y ROLL OFF/ON: Y RAMP/GANGWAY: Y WASTE DISPOSAL: N  
ADA COMPLIANCE;  
AMENITIES: N RAMPS: Y ELEVATORS: N RESTROOMS: Y DOORS: N  
INTERMODAL INTERFACE (LAND TRANSPORT);  
OPERATOR: PUBLIC  
TAXI/JITNEY: N BUS: N RAIL: N LIGHT-RAIL: Y PROXIMITY: 0  
NUMBER OF TRIPS;  
NUMBER OF TRIPS/DAY: 0 NUMBER OF ROUTES: 0 FREQUENCY:  
PARKING;  
SPACES: 0 HOURLY FEE: 0.00 DAILY FEE: 0.00 DROP/PICK: N  
VALET: N BICYCLE: N  
ADA COMPLIANCE: N PEDESTRIAN ACCESS: N

TERMINAL: 12 ROUTE: 6 LOCATION: CLINTON  
OWNERSHIP: PUBLIC AGE: 41 DOCK CAPACITY: 3  
FARE COLLECTION: ELECT. CASH REGISTER PIER LENGTH: 80 APRON WIDTH: 24  
DRAFT: 0 TIDE RANGE: 17 LAYOVER CAPACITY: 2 LIFT OFF/ON: N  
DRIVE OFF/ON: N ROLL OFF/ON: N RAMP/GANGWAY: N WASTE DISPOSAL: N  
ADA COMPLIANCE;  
AMENITIES: N RAMPS: N ELEVATORS: N RESTROOMS: Y DOORS: Y  
INTERMODAL INTERFACE (LAND TRANSPORT);  
OPERATOR: PUBLIC  
TAXI/JITNEY: N BUS: N RAIL: N LIGHT-RAIL: Y PROXIMITY: 0  
NUMBER OF TRIPS;  
NUMBER OF TRIPS/DAY: 0 NUMBER OF ROUTES: 0 FREQUENCY:  
PARKING;  
SPACES: 0 HOURLY FEE: 0.00 DAILY FEE: 0.00 DROP/PICK: N  
VALET: N BICYCLE: N  
ADA COMPLIANCE: N PEDESTRIAN ACCESS: N

TERMINAL: 13 ROUTE: 7 LOCATION: PORT TOWNSEND  
OWNERSHIP: PUBLIC AGE: 19 DOCK CAPACITY: 2  
FARE COLLECTION: ELECT. CASH REGISTER PIER LENGTH: 80 APRON WIDTH: 24  
DRAFT: 0 TIDE RANGE: 17 LAYOVER CAPACITY: 1 LIFT OFF/ON: N  
DRIVE OFF/ON: N ROLL OFF/ON: N RAMP/GANGWAY: N WASTE DISPOSAL: Y  
ADA COMPLIANCE;  
AMENITIES: N RAMPS: Y ELEVATORS: N RESTROOMS: Y DOORS: N  
INTERMODAL INTERFACE (LAND TRANSPORT);  
OPERATOR: PPUBLIC  
TAXI/JITNEY: N BUS: N RAIL: N LIGHT-RAIL: Y PROXIMITY: 0  
NUMBER OF TRIPS;  
NUMBER OF TRIPS/DAY: 0 NUMBER OF ROUTES: 0 FREQUENCY:  
PARKING;

SPACES: 0      HOURLY FEE: 0.00      DAILY FEE: 0.00      DROP/PICK: N  
VALET: N      BICYCLE: N  
ADA COMPLIANCE: N      PEDESTRIAN ACCESS: N

TERMINAL: 14      ROUTE: 7      LOCATION: KEYSTONE  
OWNERSHIP: PUBLIC      AGE: 19      DOCK CAPACITY: 2  
FARE COLLECTION: ELECT. CASH REGISTER      PIER LENGTH: 80      APRON WIDTH: 24  
DRAFT: 0      TIDE RANGE: 17      LAYOVER CAPACITY: 0      LIFT OFF/ON: N  
DRIVE OFF/ON: N      ROLL OFF/ON: N      RAMP/GANGWAY: N      WASTE DISPOSAL: N  
ADA COMPLIANCE;  
AMENITIES: N      RAMPS: Y      ELEVATORS: N      RESTROOMS: Y      DOORS: N  
INTERMODAL INTERFACE (LAND TRANSPORT);  
OPERATOR: PUBLIC  
TAXI/JITNEY: N      BUS: N      RAIL: N      LIGHT-RAIL: Y      PROXIMITY: 0  
NUMBER OF TRIPS;  
NUMBER OF TRIPS/DAY: 0      NUMBER OF ROUTES: 0      FREQUENCY:  
PARKING;  
SPACES: 0      HOURLY FEE: 0.00      DAILY FEE: 0.00      DROP/PICK: N  
VALET: N      BICYCLE: N  
ADA COMPLIANCE: N      PEDESTRIAN ACCESS: N

TERMINAL: 15      ROUTE: 8      LOCATION: ANACORTES  
OWNERSHIP: PUBLIC      AGE: 41      DOCK CAPACITY: 3  
FARE COLLECTION: ELECT. CASH REGISTER      PIER LENGTH: 80      APRON WIDTH: 24  
DRAFT: 0      TIDE RANGE: 17      LAYOVER CAPACITY: 2      LIFT OFF/ON: N  
DRIVE OFF/ON: N      ROLL OFF/ON: N      RAMP/GANGWAY: N      WASTE DISPOSAL: Y  
ADA COMPLIANCE;  
AMENITIES: Y      RAMPS: Y      ELEVATORS: N      RESTROOMS: Y      DOORS: Y  
INTERMODAL INTERFACE (LAND TRANSPORT);  
OPERATOR: PUBLIC  
TAXI/JITNEY: N      BUS: N      RAIL: N      LIGHT-RAIL: Y      PROXIMITY: 0  
NUMBER OF TRIPS;  
NUMBER OF TRIPS/DAY: 0      NUMBER OF ROUTES: 0      FREQUENCY:  
PARKING;  
SPACES: 0      HOURLY FEE: 0.00      DAILY FEE: 0.00      DROP/PICK: N  
VALET: N      BICYCLE: N  
ADA COMPLIANCE: N      PEDESTRIAN ACCESS: N

TERMINAL: 16      ROUTE: 8      LOCATION: FRIDAY HARBOR  
OWNERSHIP: PUBLIC      AGE: 41      DOCK CAPACITY: 2  
FARE COLLECTION: TICKETS      PIER LENGTH: 80      APRON WIDTH: 24  
DRAFT: 0      TIDE RANGE: 17      LAYOVER CAPACITY: 0      LIFT OFF/ON: N  
DRIVE OFF/ON: Y      ROLL OFF/ON: Y      RAMP/GANGWAY: Y      WASTE DISPOSAL: N  
ADA COMPLIANCE;  
AMENITIES: N      RAMPS: Y      ELEVATORS: N      RESTROOMS: N      DOORS: N  
INTERMODAL INTERFACE (LAND TRANSPORT);  
OPERATOR: PUBLIC  
TAXI/JITNEY: N      BUS: N      RAIL: N      LIGHT-RAIL: Y      PROXIMITY: 0  
NUMBER OF TRIPS;  
NUMBER OF TRIPS/DAY: 0      NUMBER OF ROUTES: 0      FREQUENCY:  
PARKING;  
SPACES: 0      HOURLY FEE: 0.00      DAILY FEE: 0.00      DROP/PICK: N  
VALET: N      BICYCLE: N  
ADA COMPLIANCE: N      PEDESTRIAN ACCESS: N

TERMINAL: 17      ROUTE: 8      LOCATION: LOPEZ  
OWNERSHIP: PUBLIC      AGE: 41      DOCK CAPACITY: 1  
FARE COLLECTION: ELECT. CASH REGISTER      PIER LENGTH: 80      APRON WIDTH: 24  
DRAFT: 0      TIDE RANGE: 17      LAYOVER CAPACITY: 0      LIFT OFF/ON: N  
DRIVE OFF/ON: Y      ROLL OFF/ON: Y      RAMP/GANGWAY: Y      WASTE DISPOSAL: N  
ADA COMPLIANCE;  
AMENITIES: N      RAMPS: N      ELEVATORS: N      RESTROOMS: N      DOORS: N  
INTERMODAL INTERFACE (LAND TRANSPORT);  
OPERATOR: PUBLIC  
TAXI/JITNEY: N      BUS: N      RAIL: N      LIGHT-RAIL: Y      PROXIMITY: 0  
NUMBER OF TRIPS;  
NUMBER OF TRIPS/DAY: 0      NUMBER OF ROUTES: 0      FREQUENCY:



PARKING;  
SPACES: 0      HOURLY FEE: 0.00      DAILY FEE: 0.00      DROP/PICK: N  
VALET: N      BICYCLE: N  
ADA COMPLIANCE: N      PEDESTRIAN ACCESS: N

TERMINAL: 18      ROUTE: 8      LOCATION: SHAW  
OWNERSHIP: PUBLIC      AGE: 41      DOCK CAPACITY: 1  
FARE COLLECTION: TICKETS      PIER LENGTH: 80      APRON WIDTH: 24  
DRAFT: 0      TIDE RANGE: 17      LAYOVER CAPACITY: 0      LIFT OFF/ON: N  
DRIVE OFF/ON: Y      ROLL OFF/ON: Y      RAMP/GANGWAY: Y      WASTE DISPOSAL: N  
ADA COMPLIANCE;

AMENITIES: N      RAMPS: N      ELEVATORS: N      RESTROOMS: N      DOORS: N  
INTERMODAL INTERFACE (LAND TRANSPORT);

OPERATOR: PUBLIC  
TAXI/JITNEY: N      BUS: N      RAIL: N      LIGHT-RAIL: Y      PROXIMITY: 0  
NUMBER OF TRIPS;  
NUMBER OF TRIPS/DAY: 0      NUMBER OF ROUTES: 0      FREQUENCY:

PARKING;  
SPACES: 0      HOURLY FEE: 0.00      DAILY FEE: 0.00      DROP/PICK: N  
VALET: N      BICYCLE: N  
ADA COMPLIANCE: N      PEDESTRIAN ACCESS: N

TERMINAL: 19      ROUTE: 8      LOCATION: ORCAS  
OWNERSHIP: PUBLIC      AGE: 41      DOCK CAPACITY: 1  
FARE COLLECTION: ELECT. CASH REGISTER      PIER LENGTH: 80      APRON WIDTH: 24  
DRAFT: 0      TIDE RANGE: 17      LAYOVER CAPACITY: 0      LIFT OFF/ON: N  
DRIVE OFF/ON: Y      ROLL OFF/ON: Y      RAMP/GANGWAY: Y      WASTE DISPOSAL: N  
ADA COMPLIANCE;

AMENITIES: N      RAMPS: Y      ELEVATORS: N      RESTROOMS: Y      DOORS: N  
INTERMODAL INTERFACE (LAND TRANSPORT);

OPERATOR: PUBLIC  
TAXI/JITNEY: N      BUS: N      RAIL: N      LIGHT-RAIL: Y      PROXIMITY: 0  
NUMBER OF TRIPS;  
NUMBER OF TRIPS/DAY: 0      NUMBER OF ROUTES: 0      FREQUENCY:

PARKING;  
SPACES: 0      HOURLY FEE: 0.00      DAILY FEE: 0.00      DROP/PICK: N  
VALET: N      BICYCLE: N  
ADA COMPLIANCE: N      PEDESTRIAN ACCESS: N

TERMINAL: 20      ROUTE: 9      LOCATION: SIDNEY, BC  
OWNERSHIP: PUBLIC      AGE: 41      DOCK CAPACITY: 1  
FARE COLLECTION: ELECT. CASH REGISTER      PIER LENGTH: 80      APRON WIDTH: 24  
DRAFT: 0      TIDE RANGE: 17      LAYOVER CAPACITY: 0      LIFT OFF/ON: N  
DRIVE OFF/ON: Y      ROLL OFF/ON: Y      RAMP/GANGWAY: Y      WASTE DISPOSAL: N  
ADA COMPLIANCE;

AMENITIES: N      RAMPS: N      ELEVATORS: N      RESTROOMS: N      DOORS: N  
INTERMODAL INTERFACE (LAND TRANSPORT);

OPERATOR: PUBLIC  
TAXI/JITNEY: N      BUS: N      RAIL: N      LIGHT-RAIL: Y      PROXIMITY: 0  
NUMBER OF TRIPS;  
NUMBER OF TRIPS/DAY: 0      NUMBER OF ROUTES: 0      FREQUENCY:

PARKING;  
SPACES: 0      HOURLY FEE: 0.00      DAILY FEE: 0.00      DROP/PICK: N  
VALET: N      BICYCLE: N  
ADA COMPLIANCE: N      PEDESTRIAN ACCESS: N

VESSEL MAINTENANCE;

FACILITY: 1      LOCATION: TODD SHIPYARD SEATTLE  
DRYDOCK: Y      MARINE RAILWAY: N      STRADDLE CARRIER: Y      MARGINAL WHARF: N  
CAPACITY: 0      AVERAGE ANNUAL MAINTENANCE EXPENDITURES: 100000      ROUTE: 0

SEQUENCE NUMBER: 11  
ORGANIZATION NAME: WESTPORT OCEAN SHORES PASSENGER FERRY  
ADDRESS: P.O. BOX 1448, FLOAT 4  
WESTPORT WA 98595  
TELEPHONE: (206)268-0076  
FAX:  
CONTACT NAME: MR. BILL WALSH  
CONTACT TITLE: OWNER  
POPULATION CENTER: SEATTLE TOURIST'S  
POPULATION: 0  
NUMBER OF ROUTES: 1 PUBLIC

ROUTES;

ROUTE NUMBER: 1  
COMMUTER: Y EXCURSION/TOURIST: N DINNER CRUISE: N  
CARGO: N VEHICLE: N  
FROM: WESTPORT, WA TO: OCEAN SHORES, WA  
INTERIM STOP: NONE  
MARKET AREA: WESTPORT, OCEAN SHORES, WA. POPULATION: 6000  
ALTERNATIVE COMMUTING SERVICES;  
BUS: Y COMMUTER RAIL: N LIGHT RAIL: N PRIVATE VEHICLE: Y  
RIDERSHIP;  
ADULTS: 7086 CHILDREN: 0  
STUDENTS: 0 SENIOR CITIZENS: 0  
HANDICAPS: 0 TOTAL RIDERS: 7086

SCHEDULES;

FIRST TRIP: 10:15 LAST TRIP: 06:30 FREQUENCY: DAILY  
NUMBER/DAY: 6 PEAK HOURS: 12:30-3:00  
ON TIME PERCENTAGE: 90 CANCELLATIONS/YEAR: 10

SCHEDULE ALTERNATIVES;

REGULAR DAILY: Y PEAK HOUR INCREASE: Y LATE EVENING: N  
VESSEL TYPE: CONVENTIONAL PASSENGER

OPERATING INFORMATION;

DISTANCE (ONE WAY): 1.40 LOADING TIME: 15 UNDOCKING TIME: 2  
TRIP TIME: 30 DOCKING TIME: 2 UNLOADING TIME: 15  
ANNUAL VESSEL MILES: 0 ANNUAL VESSEL HOUR: 0  
ANNUAL REVENUE MILES: 0 ANNUAL REVENUE HOUR: 0  
ANNUAL TOTAL PASSENGERS: 7086 ANNUAL TOTAL VEHICLES: 0  
ANNUAL TOTAL CARGO TONS: 0

BODY OF WATER SERVED;

ROUTE: 1  
BODY NAME: GRAYS HARBOR INNER HARBOR: Y

LAND MASS CONNECTIONS;

ROUTE: 1  
CATEGORY NAME: CROSS RIVER

FARE STRUCTURE;

ROUTE: 1 TYPE: OW CATEGORY: ADULTS FARE: 4.50  
TYPE: RT CATEGORY: ADULTS FARE: 8.00

VESSEL DESIGN;

VESSEL 1, TYPE: 1 BUILDER: WALSH  
MODEL: ARCHITECT: ED MONK  
YEAR BUILT: 1971 COST: 75000 PRESENT VALUE: 200000  
FUEL UTILIZED: DIESEL

VESSEL SPECIFICATIONS(GENERAL);

LOA: 60 BEAM: 17 DRAFT: 6 TONNAGE: 40.00  
MAXIMUM SPEED: 18 CRUISING SPEED: 12 WALK\_ON: Y DRIVE\_ON: N

VESSEL CAPACITIES;

PASSENGERS: 71 VEHICLES: 0 CARGO/MAIL (TONS): 0  
FUEL(GALLONS): 500 CREW: 3

ENGINEERING PLANT;

TYPE OF POWER: DIESEL BRAKE HORSE POWER: 720  
NUMBER OF PROPELLERS: 0 TYPE DRIVE: DIESEL/REDUCTION

BOW THRUSTERS: N

TERMINALS;

TERMINAL: 1 ROUTE: 1 LOCATION: WESTPORT, WA  
OWNERSHIP: PUBLIC AGE: 20 DOCK CAPACITY: 0  
FARE COLLECTION: PIER LENGTH: 50 APRON WIDTH: 40  
DRAFT: 20 TIDE RANGE: 0 LAYOVER CAPACITY: 0 LIFT OFF/ON: N  
DRIVE OFF/ON: Y ROLL OFF/ON: Y RAMP/GANGWAY: Y WASTE DISPOSAL: N  
ADA COMPLIANCE;  
AMENITIES: N RAMPS: N ELEVATORS: N RESTROOMS: Y DOORS: N  
INTERMODAL INTERFACE (LAND TRANSPORT);  
OPERATOR:  
TAXI/JITNEY: N BUS: N RAIL: N LIGHT-RAIL: N PROXIMITY: 0  
NUMBER OF TRIPS;  
NUMBER OF TRIPS/DAY: 0 NUMBER OF ROUTES: 0 FREQUENCY:  
PARKING;  
SPACES: 0 HOURLY FEE: 0.00 DAILY FEE: 0.00 DROP/PICK: N  
VALET: N BICYCLE: N  
ADA COMPLIANCE: N PEDESTRIAN ACCESS: N

TERMINAL: 2 ROUTE: 1 LOCATION: OCEAN SHORES  
OWNERSHIP: PRIVATE AGE: 30 DOCK CAPACITY: 40  
FARE COLLECTION: PIER LENGTH: 60 APRON WIDTH: 100  
DRAFT: 0 TIDE RANGE: 6 LAYOVER CAPACITY: 40 LIFT OFF/ON: N  
DRIVE OFF/ON: N ROLL OFF/ON: Y RAMP/GANGWAY: N WASTE DISPOSAL: N  
ADA COMPLIANCE;  
AMENITIES: N RAMPS: N ELEVATORS: N RESTROOMS: Y DOORS: N  
INTERMODAL INTERFACE (LAND TRANSPORT);  
OPERATOR:  
TAXI/JITNEY: N BUS: N RAIL: N LIGHT-RAIL: N PROXIMITY: 0  
NUMBER OF TRIPS;  
NUMBER OF TRIPS/DAY: 0 NUMBER OF ROUTES: 0 FREQUENCY:  
PARKING;  
SPACES: 0 HOURLY FEE: 0.00 DAILY FEE: 0.00 DROP/PICK: N  
VALET: N BICYCLE: N  
ADA COMPLIANCE: N PEDESTRIAN ACCESS: N

VESSEL MAINTENANCE;

FACILITY: 1 LOCATION:  
DRYDOCK: Y MARINE RAILWAY: N STRADDLE CARRIER: N MARGINAL WHARF: N  
CAPACITY: 0 AVERAGE ANNUAL MAINTENANCE EXPENDITURES: 0 ROUTE: 0

SEQUENCE NUMBER: 74  
ORGANIZATION NAME: CLIPPER NAVIGATION, INC.  
ADDRESS: 2701 ALASKAN WAY, PIER 69  
SEATTLE WA 98121  
TELEPHONE: (206)443-2560  
FAX: (206)443-2560  
CONTACT NAME: MR. DARRELL E. BRYAN  
CONTACT TITLE: VICE PRESIDENT/GENERAL MANAGER  
POPULATION CENTER: SEATTLE  
POPULATION: 494000  
NUMBER OF ROUTES: 2 PRIVATE

ROUTES;

ROUTE NUMBER: 1  
COMMUTER: Y EXCURSION/TOURIST: Y DINNER CRUISE: N  
CARGO: N VEHICLE: N  
FROM: SEATTLE TO: VICTORIA  
INTERIM STOP: NONE  
MARKET AREA: SEATTLE & VICTORIA POPULATION: 558000  
ALTERNATIVE COMMUTING SERVICES;  
BUS: N COMMUTER RAIL: N LIGHT RAIL: N PRIVATE VEHICLE: Y  
RIDERSHIP;  
ADULTS: 0 CHILDREN: 0  
STUDENTS: 0 SENIOR CITIZENS: 0  
HANDICAPS: 0 TOTAL RIDERS: 213950  
SCHEDULES;  
FIRST TRIP: 07:45 LAST TRIP: 17:45 FREQUENCY: DAILY  
NUMBER/DAY: 4 PEAK HOURS:  
ON TIME PERCENTAGE: 0 CANCELLATIONS/YEAR: 0  
SCHEDULE ALTERNATIVES;  
REGULAR DAILY: Y PEAK HOUR INCREASE: N LATE EVENING: N  
VESSEL TYPE: CONVENTIONAL PASSENGER  
OPERATING INFORMATION;  
DISTANCE (ONE WAY): 72.00 LOADING TIME: 30 UNDOCKING TIME: 5  
TRIP TIME: 150 DOCKING TIME: 5 UNLOADING TIME: 5  
ANNUAL VESSEL MILES: 0 ANNUAL VESSEL HOUR: 7400  
ANNUAL REVENUE MILES: 0 ANNUAL REVENUE HOUR: 0  
ANNUAL TOTAL PASSENGERS: 213950 ANNUAL TOTAL VEHICLES: 0  
ANNUAL TOTAL CARGO TONS: 0

ROUTE NUMBER: 2  
COMMUTER: Y EXCURSION/TOURIST: Y DINNER CRUISE: N  
CARGO: N VEHICLE: N  
FROM: SEATTLE TO: FRIDAY HARBOR  
INTERIM STOP: 1 NAME: PORT TOWNSEND  
MARKET AREA: SEATTLE POPULATION: 558000  
ALTERNATIVE COMMUTING SERVICES;  
BUS: N COMMUTER RAIL: N LIGHT RAIL: N PRIVATE VEHICLE: Y  
RIDERSHIP;  
ADULTS: 0 CHILDREN: 0  
STUDENTS: 0 SENIOR CITIZENS: 0  
HANDICAPS: 0 TOTAL RIDERS: 0  
SCHEDULES;  
FIRST TRIP: 07:30 LAST TRIP: 07:30 FREQUENCY: DAILY  
NUMBER/DAY: 1 PEAK HOURS: 08:00/8:00  
ON TIME PERCENTAGE: 0 CANCELLATIONS/YEAR: 0  
SCHEDULE ALTERNATIVES;  
REGULAR DAILY: Y PEAK HOUR INCREASE: Y LATE EVENING: N  
VESSEL TYPE: CATAMARAN  
OPERATING INFORMATION;  
DISTANCE (ONE WAY): 39.00 LOADING TIME: 30 UNDOCKING TIME: 5  
TRIP TIME: 240 DOCKING TIME: 5 UNLOADING TIME: 5  
ANNUAL VESSEL MILES: 0 ANNUAL VESSEL HOUR: 0  
ANNUAL REVENUE MILES: 0 ANNUAL REVENUE HOUR: 0  
ANNUAL TOTAL PASSENGERS: 0 ANNUAL TOTAL VEHICLES: 0  
ANNUAL TOTAL CARGO TONS: 0

BODY OF WATER SERVED;  
ROUTE: 1  
BODY NAME: PUGET SOUND  
ROUTE: 2  
BODY NAME: PUGET SOUND

BAY: Y  
BAY: Y

LAND MASS CONNECTIONS;  
ROUTE: 1  
CATEGORY NAME: SEATTLE - VICTORIA MAINLAND TO ISLAND  
ROUTE: 2  
CATEGORY NAME: SEATTLE - VICTORIA MAINLAND TO ISLAND

FARE STRUCTURE;  
ROUTE: 1 TYPE: RT CATEGORY: ADULTS FARE: 89.00  
CATEGORY: CHILDREN FARE: 44.50  
CATEGORY: SENIOR CITIZENS FARE: 79.00  
ROUTE: 2 TYPE: RT CATEGORY: ADULTS FARE: 55.00  
CATEGORY: CHILDREN FARE: 27.50  
CATEGORY: SENIOR CITIZENS FARE: 48.00

VESSEL DESIGN;  
VESSEL 1, TYPE: 2 BUILDER: KVAERNER FJELLSTRND NORWAY  
MODEL: ARCHITECT:  
YEAR BUILT: 1986 COST: 3500000 PRESENT VALUE: 0  
FUEL UTILIZED: DIESEL  
VESSEL SPECIFICATIONS(GENERAL);  
LOA: 127 BEAM: 30 DRAFT: 5 TONNAGE: 427.00  
MAXIMUM SPEED: 0 CRUISING SPEED: 30 WALK\_ON: Y DRIVE\_ON: N  
VESSEL CAPACITIES;  
PASSENGERS: 300 VEHICLES: 0 CARGO/MAIL (TONS): 0  
FUEL(GALLONS): 5812 CREW: 12  
ENGINEERING PLANT;  
TYPE OF POWER: DIESEL BRAKE HORSE POWER: 2280  
NUMBER OF PROPELLERS: 0 TYPE DRIVE: WATER JET  
BOW THRUSTERS: N

VESSEL 2, TYPE: 2 BUILDER: KVAERNER FJELLSTRND NORWAY  
MODEL: ARCHITECT:  
YEAR BUILT: 1993 COST: 8000000 PRESENT VALUE: 0  
FUEL UTILIZED: DIESEL  
VESSEL SPECIFICATIONS(GENERAL);  
LOA: 132 BEAM: 33 DRAFT: 8 TONNAGE: 17898.00  
MAXIMUM SPEED: 0 CRUISING SPEED: 32 WALK\_ON: Y DRIVE\_ON: N  
VESSEL CAPACITIES;  
PASSENGERS: 330 VEHICLES: 0 CARGO/MAIL (TONS): 0  
FUEL(GALLONS): 2640 CREW: 8  
ENGINEERING PLANT;  
TYPE OF POWER: DIESEL BRAKE HORSE POWER: 2800  
NUMBER OF PROPELLERS: 0 TYPE DRIVE: WATER JET  
BOW THRUSTERS: N

VESSEL 3, TYPE: 2 BUILDER: GLADDING HEARN  
MODEL: ARCHITECT:  
YEAR BUILT: 1989 COST: 3500000 PRESENT VALUE: 0  
FUEL UTILIZED: DIESEL  
VESSEL SPECIFICATIONS(GENERAL);  
LOA: 114 BEAM: 28 DRAFT: 3 TONNAGE: 88.00  
MAXIMUM SPEED: 0 CRUISING SPEED: 32 WALK\_ON: Y DRIVE\_ON: N  
VESSEL CAPACITIES;  
PASSENGERS: 239 VEHICLES: 0 CARGO/MAIL (TONS): 0  
FUEL(GALLONS): 1940 CREW: 6  
ENGINEERING PLANT;  
TYPE OF POWER: DIESEL BRAKE HORSE POWER: 1600  
NUMBER OF PROPELLERS: 0 TYPE DRIVE: WATER JET  
BOW THRUSTERS: N

VESSEL 4, TYPE: 2 BUILDER: WESTPORT  
MODEL: ARCHITECT:  
YEAR BUILT: 1978 COST: 350000 PRESENT VALUE: 0  
FUEL UTILIZED: DIESEL  
VESSEL SPECIFICATIONS(GENERAL);  
LOA: 52 BEAM: 17 DRAFT: 5 TONNAGE: 48.00  
MAXIMUM SPEED: 0 CRUISING SPEED: 18 WALK\_ON: Y DRIVE\_ON: N  
VESSEL CAPACITIES;  
PASSENGERS: 149 VEHICLES: 0 CARGO/MAIL (TONS): 0  
FUEL(GALLONS): 900 CREW: 2  
ENGINEERING PLANT;  
TYPE OF POWER: DIESEL BRAKE HORSE POWER: 0  
NUMBER OF PROPELLERS: 0 TYPE DRIVE: DIRECT  
BOW THRUSTERS: N

TERMINALS;

TERMINAL: 1 ROUTE: 1 LOCATION: SEATTE  
OWNERSHIP: PUBLIC AGE: 2 DOCK CAPACITY: 4  
FARE COLLECTION: TICKET COUNTER PIER LENGTH: 500 APRON WIDTH: 16  
DRAFT: 0 TIDE RANGE: 14 LAYOVER CAPACITY: 4 LIFT OFF/ON: Y  
DRIVE OFF/ON: N ROLL OFF/ON: N RAMP/GANGWAY: Y WASTE DISPOSAL: Y  
ADA COMPLIANCE;  
AMENITIES: Y RAMPS: Y ELEVATORS: Y RESTROOMS: Y DOORS: Y  
INTERMODAL INTERFACE (LAND TRANSPORT);  
OPERATOR:  
TAXI/JITNEY: Y BUS: N RAIL: N LIGHT-RAIL: N PROXIMITY: 0  
NUMBER OF TRIPS;  
NUMBER OF TRIPS/DAY: 0 NUMBER OF ROUTES: 0 FREQUENCY:  
PARKING;  
SPACES: 2000 HOURLY FEE: 0.00 DAILY FEE: 0.00 DROP/PICK: N  
VALET: N BICYCLE: Y  
ADA COMPLIANCE: N PEDESTRIAN ACCESS: N

TERMINAL: 2 ROUTE: 2 LOCATION: PORT TOWNSEND  
OWNERSHIP: PUBLIC AGE: 100 DOCK CAPACITY: 3  
FARE COLLECTION: ON BOARD PIER LENGTH: 100 APRON WIDTH: 10  
DRAFT: 0 TIDE RANGE: 10 LAYOVER CAPACITY: 0 LIFT OFF/ON: N  
DRIVE OFF/ON: N ROLL OFF/ON: N RAMP/GANGWAY: Y WASTE DISPOSAL: N  
ADA COMPLIANCE;  
AMENITIES: N RAMPS: N ELEVATORS: N RESTROOMS: N DOORS: N  
INTERMODAL INTERFACE (LAND TRANSPORT);  
OPERATOR:  
TAXI/JITNEY: N BUS: N RAIL: N LIGHT-RAIL: N PROXIMITY: 0  
NUMBER OF TRIPS;  
NUMBER OF TRIPS/DAY: 0 NUMBER OF ROUTES: 0 FREQUENCY:  
PARKING;  
SPACES: 10 HOURLY FEE: 0.00 DAILY FEE: 0.00 DROP/PICK: N  
VALET: N BICYCLE: N  
ADA COMPLIANCE: N PEDESTRIAN ACCESS: N

TERMINAL: 3 ROUTE: 2 LOCATION: FRIDAY HARBOR  
OWNERSHIP: PUBLIC AGE: 100 DOCK CAPACITY: 2  
FARE COLLECTION: ON BOARD PIER LENGTH: 100 APRON WIDTH: 10  
DRAFT: 0 TIDE RANGE: 10 LAYOVER CAPACITY: 0 LIFT OFF/ON: N  
DRIVE OFF/ON: N ROLL OFF/ON: N RAMP/GANGWAY: Y WASTE DISPOSAL: N  
ADA COMPLIANCE;  
AMENITIES: N RAMPS: N ELEVATORS: N RESTROOMS: N DOORS: N  
INTERMODAL INTERFACE (LAND TRANSPORT);  
OPERATOR:  
TAXI/JITNEY: N BUS: N RAIL: N LIGHT-RAIL: N PROXIMITY: 0  
NUMBER OF TRIPS;  
NUMBER OF TRIPS/DAY: 0 NUMBER OF ROUTES: 0 FREQUENCY:  
PARKING;  
SPACES: 10 HOURLY FEE: 0.00 DAILY FEE: 0.00 DROP/PICK: N  
VALET: N BICYCLE: N  
ADA COMPLIANCE: N PEDESTRIAN ACCESS: N

TERMINAL: 4 ROUTE: 1 LOCATION: VICTORIA BC  
OWNERSHIP: PUBLIC AGE: 5 DOCK CAPACITY: 3  
FARE COLLECTION: TICKET COUNTER PIER LENGTH: 100 APRON WIDTH: 16  
DRAFT: 0 TIDE RANGE: 8 LAYOVER CAPACITY: 3 LIFT OFF/ON: Y  
DRIVE OFF/ON: N ROLL OFF/ON: N RAMP/GANGWAY: N WASTE DISPOSAL: N  
ADA COMPLIANCE;  
AMENITIES: N RAMPS: Y ELEVATORS: Y RESTROOMS: Y DOORS: Y  
INTERMODAL INTERFACE (LAND TRANSPORT);  
OPERATOR:  
TAXI/JITNEY: Y BUS: N RAIL: N LIGHT-RAIL: N PROXIMITY: 0  
NUMBER OF TRIPS;  
NUMBER OF TRIPS/DAY: 0 NUMBER OF ROUTES: 0 FREQUENCY:  
PARKING;  
SPACES: 200 HOURLY FEE: 0.00 DAILY FEE: 0.00 DROP/PICK: N  
VALET: N BICYCLE: N  
ADA COMPLIANCE: N PEDESTRIAN ACCESS: N

VESSEL MAINTENANCE;

FACILITY: 1 LOCATION: SEATTLE  
DRYDOCK: Y MARINE RAILWAY: Y STRADDLE CARRIER: Y MARGINAL WHARF: Y  
CAPACITY: 0 AVERAGE ANNUAL MAINTENANCE EXPENDITURES: 50000 ROUTE: 0

