








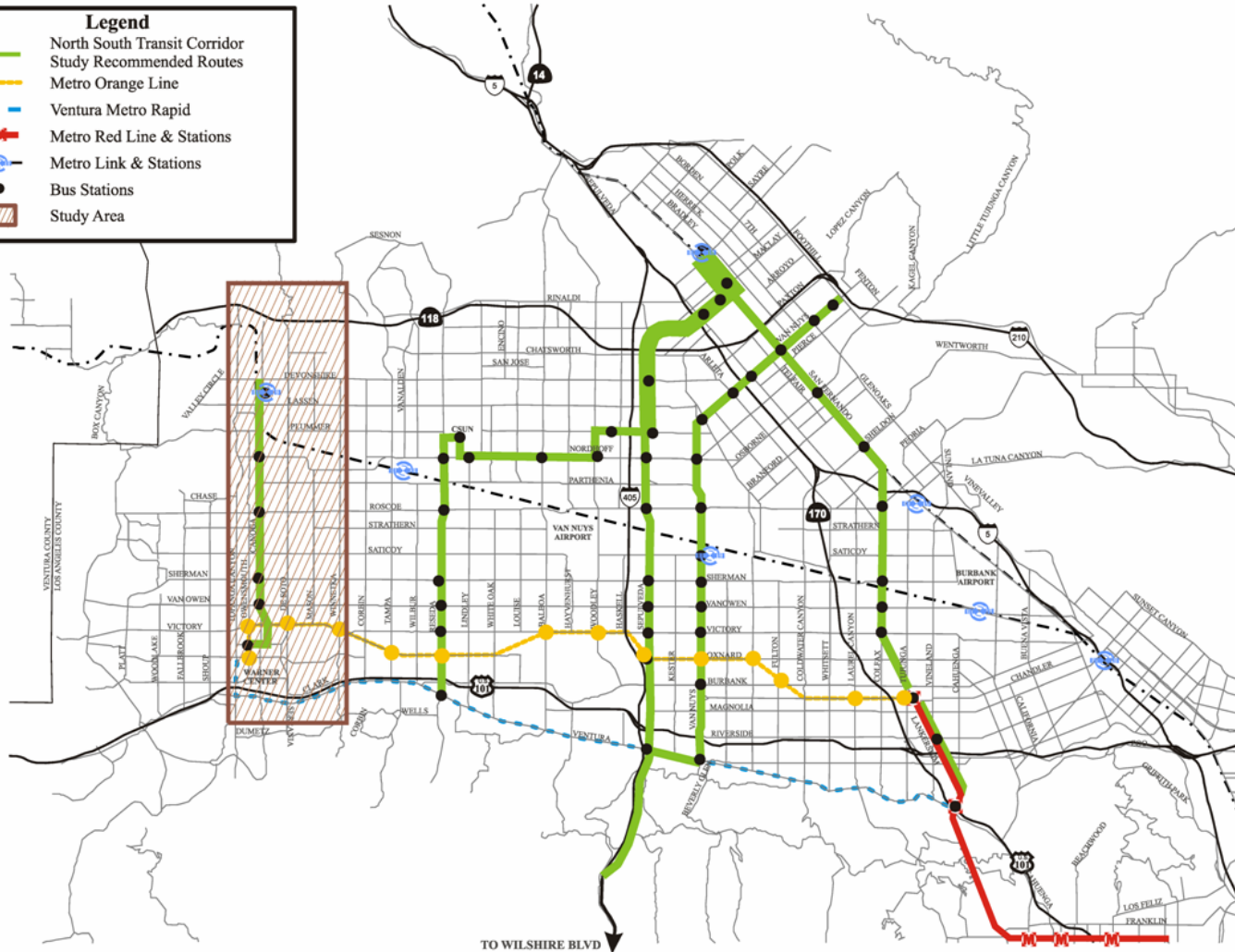
Canoga Transportation Corridor

**San Fernando Valley
Service Sector Briefing**

PROJECT HISTORY/STUDY AREA

Legend

-  North South Transit Corridor
-  Study Recommended Routes
-  Ventura Metro Rapid
-  Metro Red Line & Stations
-  Metro Link & Stations
-  Bus Stations
-  Study Area



TO WILSHIRE BLVD



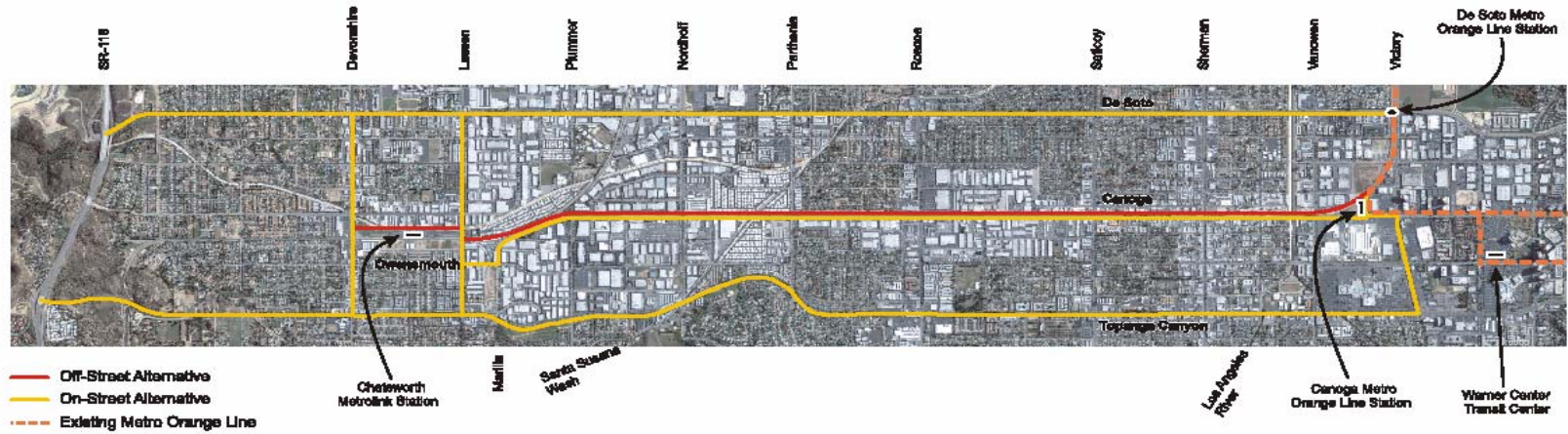
NOT TO SCALE

Source: 



Project Alternatives


Seven Build Alternatives



Source: *FYRIS*

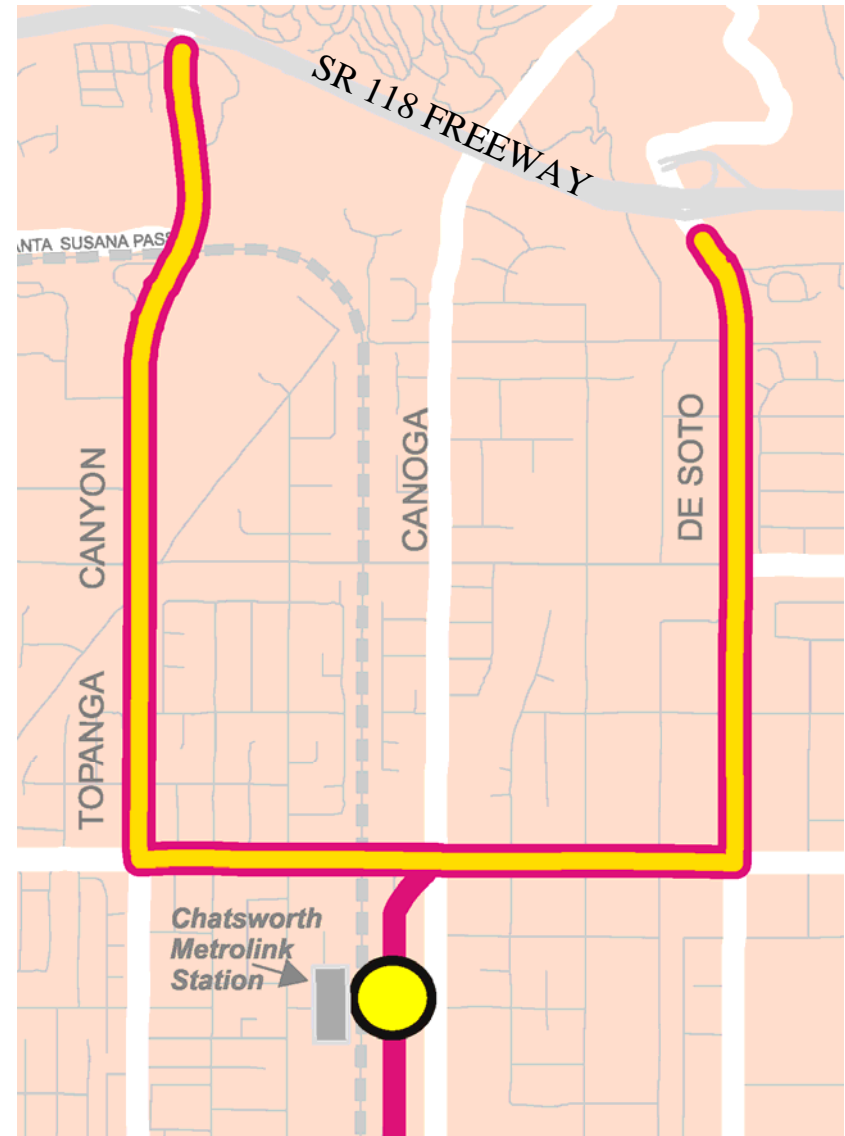
 Metro Canoga Transportation Corridor

DRAFT-06/14/2007

 MET TO SCALE
**Figures xx-x
Preliminary Alternative Alignments**

POSSIBLE EXTENSION TO THE SR-118 FREEWAY

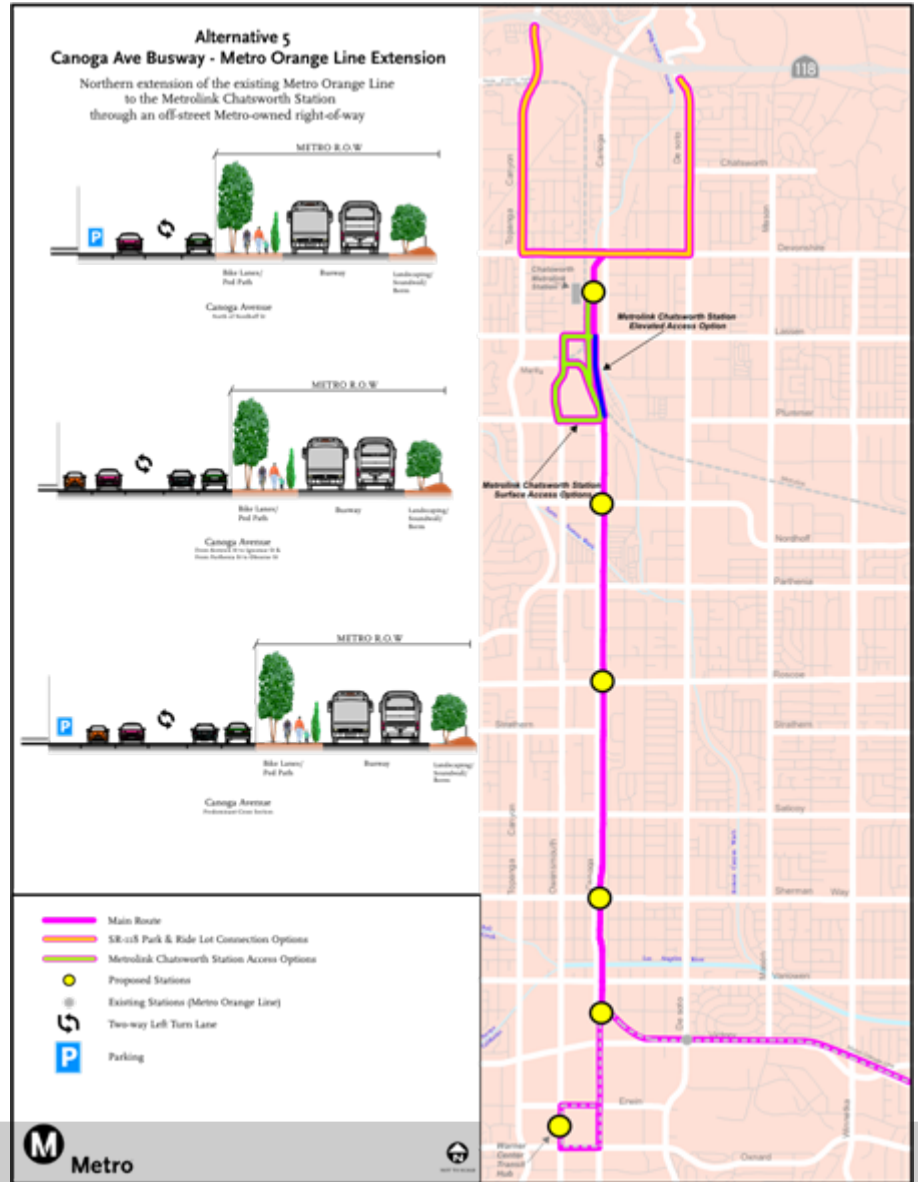
- Identify Potential Park-and-Ride Lots
- Evaluate On-street Transit Alternatives



Dedicated Lane on Canoga Ave.



Busway – Canoga Rail ROW



LADOT – SFV Bus Speed Improvements Project

Identify Bus Speed Improvements for the Following SFV Streets:

- **Van Nuys Boulevard**
- **Sepulveda Boulevard**
- **Reseda Boulevard**
- **Lankershim Boulevard**

Bus Speed Improvements Could Include:

- **Peak Period Parking Restrictions to Accommodate Bus-Only Lanes**
- **Super Transit Priority for Buses at Secondary Intersections**
- **Bus Queue Jumper Lanes**
- **Intersection Improvements to Accommodate Left Turns**

Next Steps - Canoga

- **Draft Environmental Impact Report (DEIR)
Present to the Board – Spring 2008**
- **Initiate Work on Preliminary Engineering
(PE) – Spring 2008**
- **Present Final EIR and PE to the Board –
Summer 2008**